LOUISIANA
GULF COAST INDEX

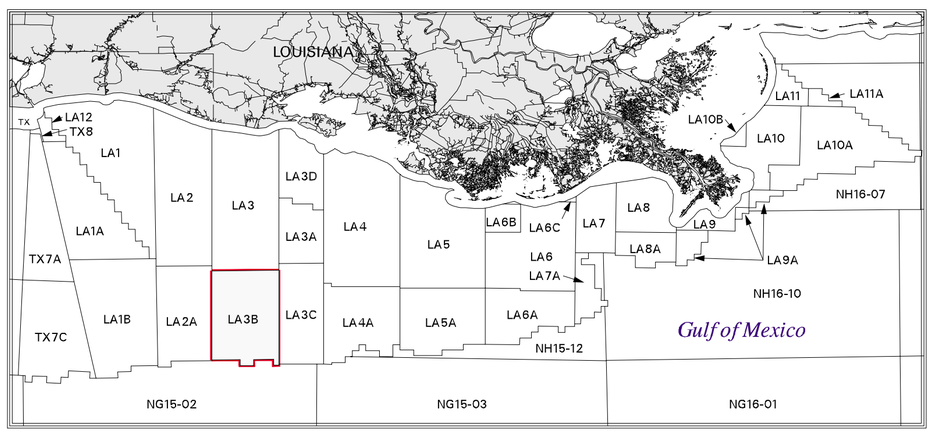



All blocks are based on the Louisiana (Lambert) Plane Coordinate System, South Zone, with X origin = 2,000,000′ at 91° 20′ W and Y origin = 0.00′ at 28° 40′ N.

Regular blocks are 14,758.048 feet on a side and contain 5,000 acres. Areas and dimensions of the irregular blocks are as indicated.

This revised map supersedes leasing map VERMILION AREA, SOUTH ADDITION, LA-MAP No. 3B, approved 08-SEP-1959, revised 01-JUN-1988, and LA3B revised 01-SEP-1999.

Copies of these diagrams and other information may be obtained at the appropriate MMS OCS Region.

Subdivision of Blocks on the Outer Continental Shelf

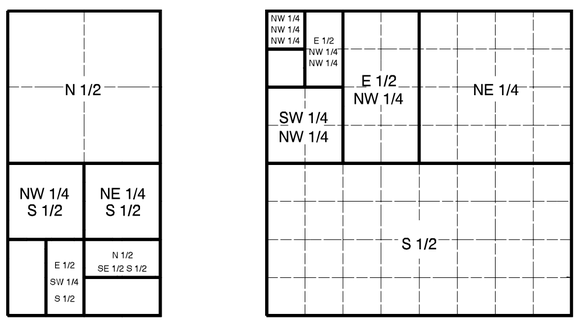

Typical method of subdivision of the irregular blocks along the boundary edges, each subdivision being an aliquot part of the total, based on midpoint subdivision throughout

Typical method of subdivision of the regular blocks, each subdivision being an aliquot part of the total, based on midpoint subdivision throughout.

UNITED STATES DEPARTMENT OF THE INTERIOR
MINERALS MANAGEMENT SERVICE

OUTER CONTINENTAL SHELF LEASING MAP

LOUISIANA

NORTH AMERICAN DATUM OF 1927

Scale 1:250 000

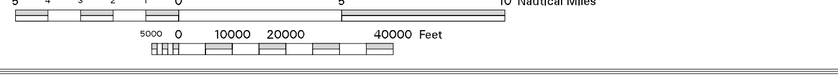

This diagram is prepared in accordance with 30 CFR 256.8

For the Director

Chief, Leasing Division, Mapping and Boundary Branch

Denver, Colorado Date 01-NOV-2000

Revised