



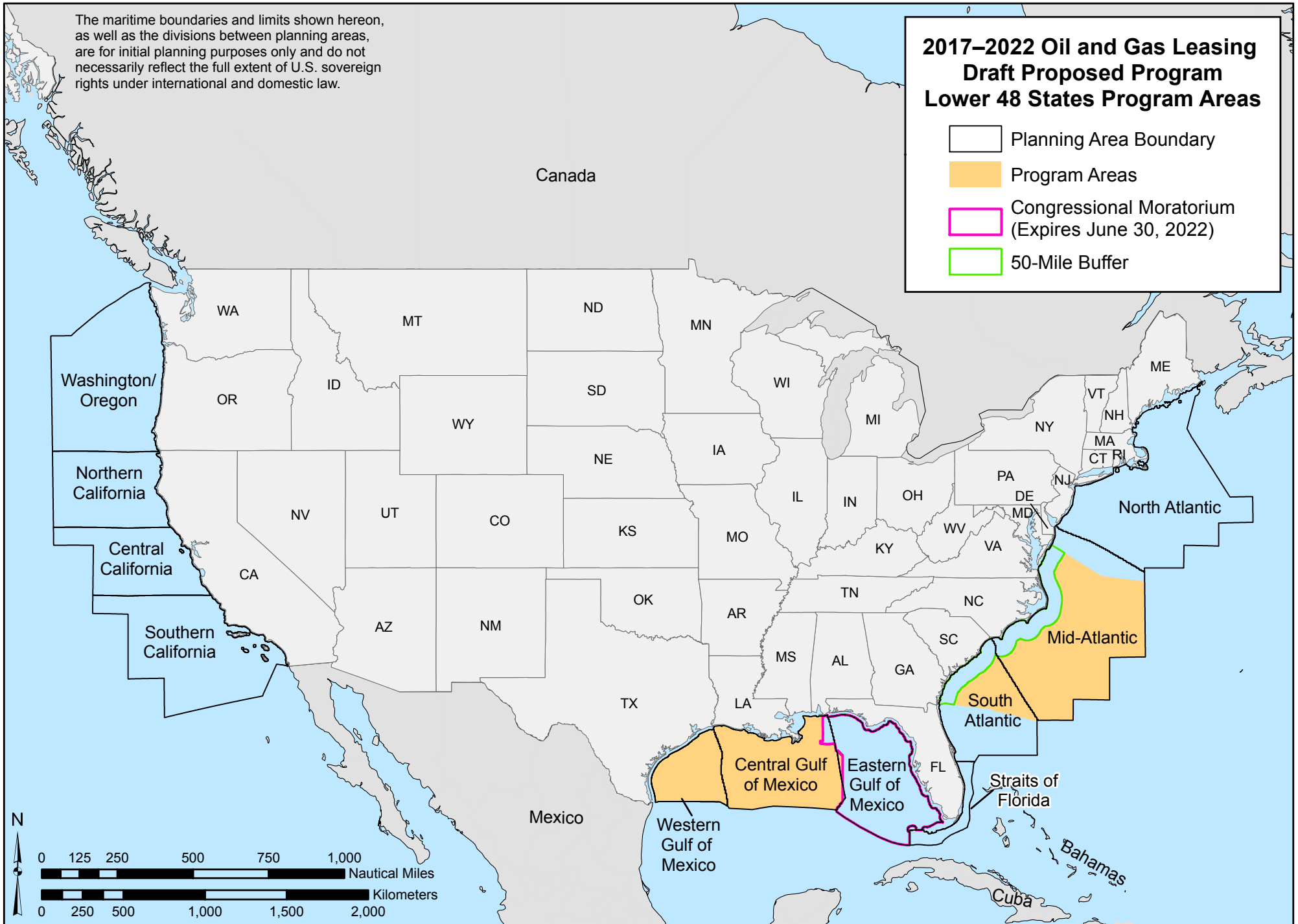


The maritime boundaries and limits shown hereon, as well as the divisions between planning areas, are for initial planning purposes only and do not necessarily reflect the full extent of U.S. sovereign rights under international and domestic law.





2017–2022 Oil and Gas Leasing Draft Proposed Program Lower 48 States Program Areas

-  Planning Area Boundary
-  Program Areas
-  Congressional Moratorium
(Expires June 30, 2022)
-  50-Mile Buffer



The maritime boundaries and limits shown hereon, as well as the divisions between planning areas, are for initial planning purposes only and do not necessarily reflect the full extent of U.S. sovereign rights under international and domestic law.

2017–2022 Oil and Gas Leasing Draft Proposed Program Lower 48 States Program Areas

-  Planning Area Boundary
-  Program Areas
-  Congressional Moratorium (Expires June 30, 2022)
-  50-Mile Buffer

