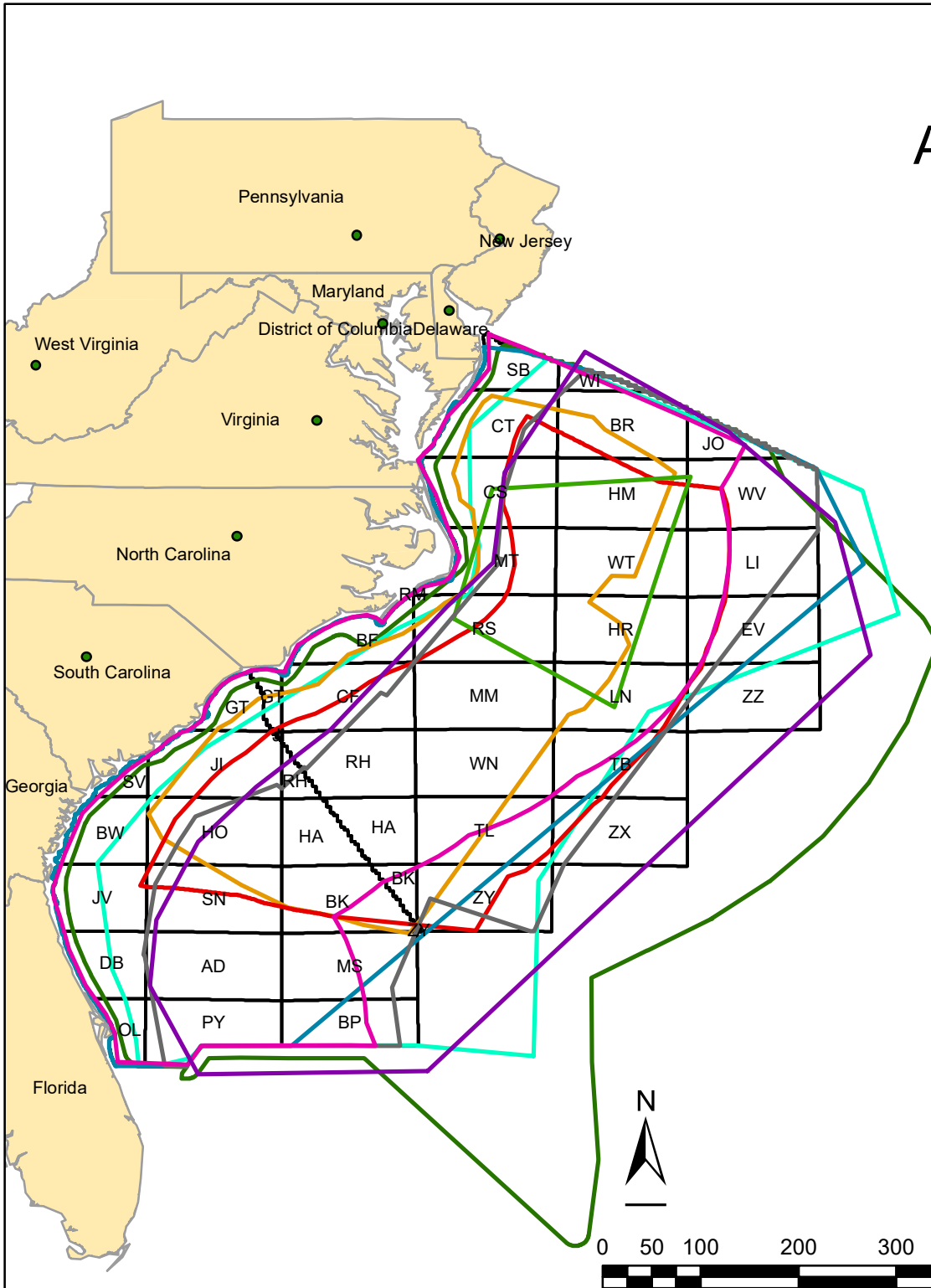


















Atlantic Permit Applications (Pending, Issued, Withdrawn)

To view individual permit outlines, click on the Layers icon, expand the Layers folder then the Public Outlines folder. Toggle each permit outline off/on.



Legend

-  E18-002 TDI-Brooks Coring
-  E18-001 AustinBridgePorth AerialFTG
-  E15-002 NeosGeoSolutions EXPIRED
-  E15-001 ION WITHDRAWN
-  E14-010 Hi-Res TDI-Brooks
-  E14-009 SpectrumGeo WITHDRAWN
-  E14-008 Arkex EXPIRED
-  E14_007 PGS 3D
-  E14-006 2D SpectrumGeo
-  E14-005 2D CGG
-  E14-004 2D WesternGeco
-  E14-003 2D GXTechnology
-  E14-002 Seabird WITHDRAWN
-  E14-001 2D TGS
-  PEIS Planning Areas
-  Atlantic States

*Survey polygons are derived from public information maps