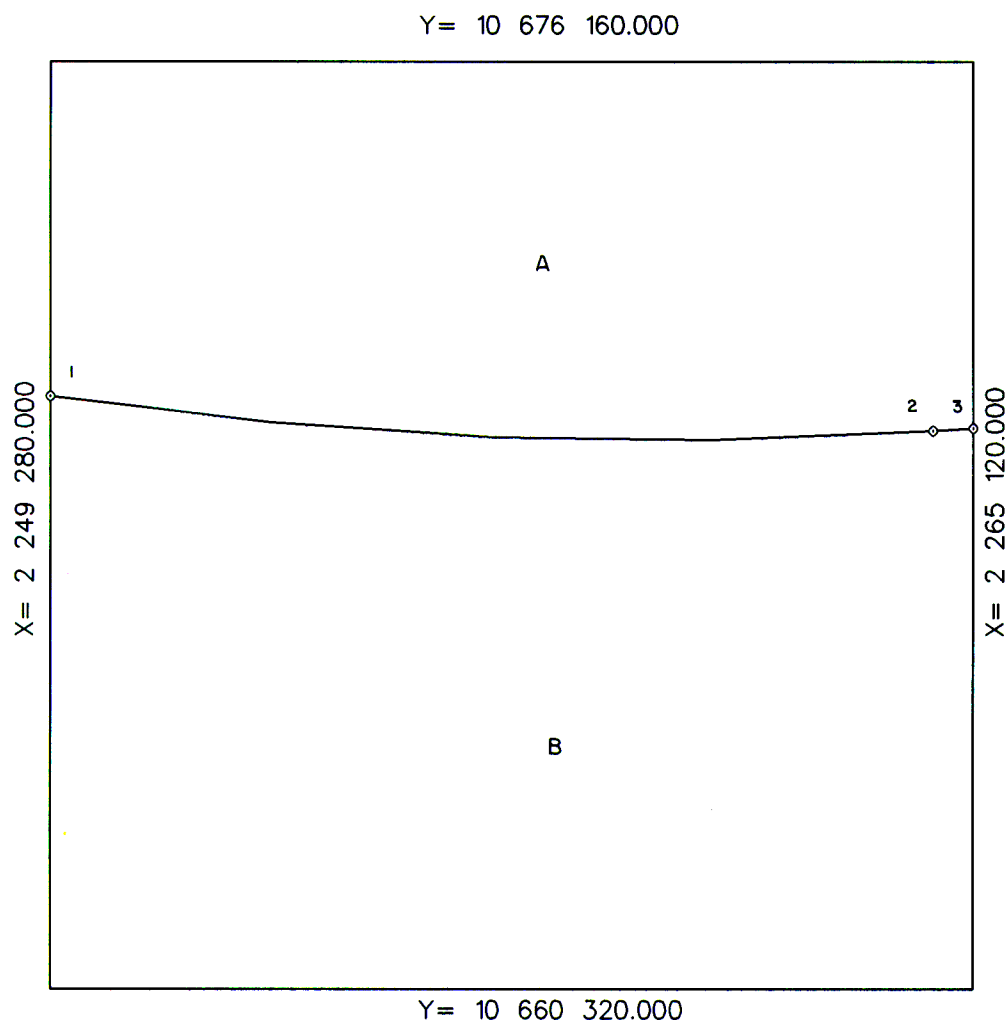



OCS Planning Area Name		Eastern Gulf Of Mexico		Leasing Map / OPD Number		NH16-09	
Leasing Map / OPD Name		Apalachicola		Block Number		589	
<input type="checkbox"/>	State Seaward Boundary Radius			Datum		NAD 27	
<input checked="" type="checkbox"/>	Limit of '8(g) Zone' Radius	72 913 .240		<input checked="" type="checkbox"/>	Feet	<input checked="" type="checkbox"/> Previous SOBD Signature Date	
				<input type="checkbox"/>	Meters	03-JUN-83	




State Area	
Federal 8(g) Area	A = 2288.538310A
Boundary Disputed	
Federal Non-8(g) Area	B = 3471.461690A
8(g) Disputed	
Federal Withdrawn Area	
Federal Deferred Area	
Total Area	5760.000000A

Offshore Intersections						Contributing Baseline Points					
X			Y			X			Y		
1	2	249 280.000	10	670	420.384	1-2	2	259 628.817	10	742 595.467	
2	2	264 423.359	10	669	840.035	* 2-3	2	259 628.817	10	742 595.467	
3	2	265 120.000	10	669	885.943						

**\*Tangent Segment**

  
For the Director, MMS

  
Date

For the State \_\_\_\_\_ Date \_\_\_\_\_