


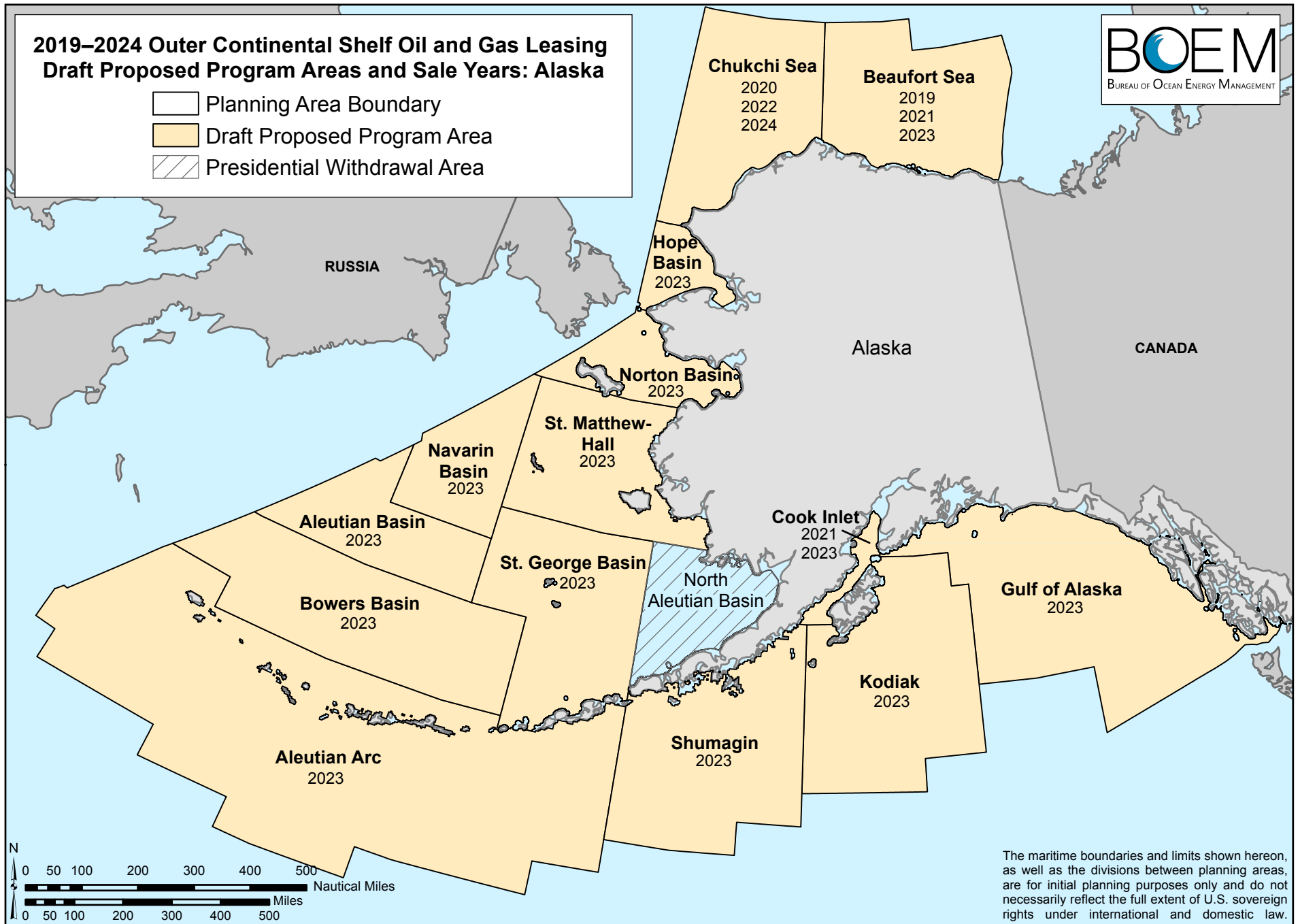


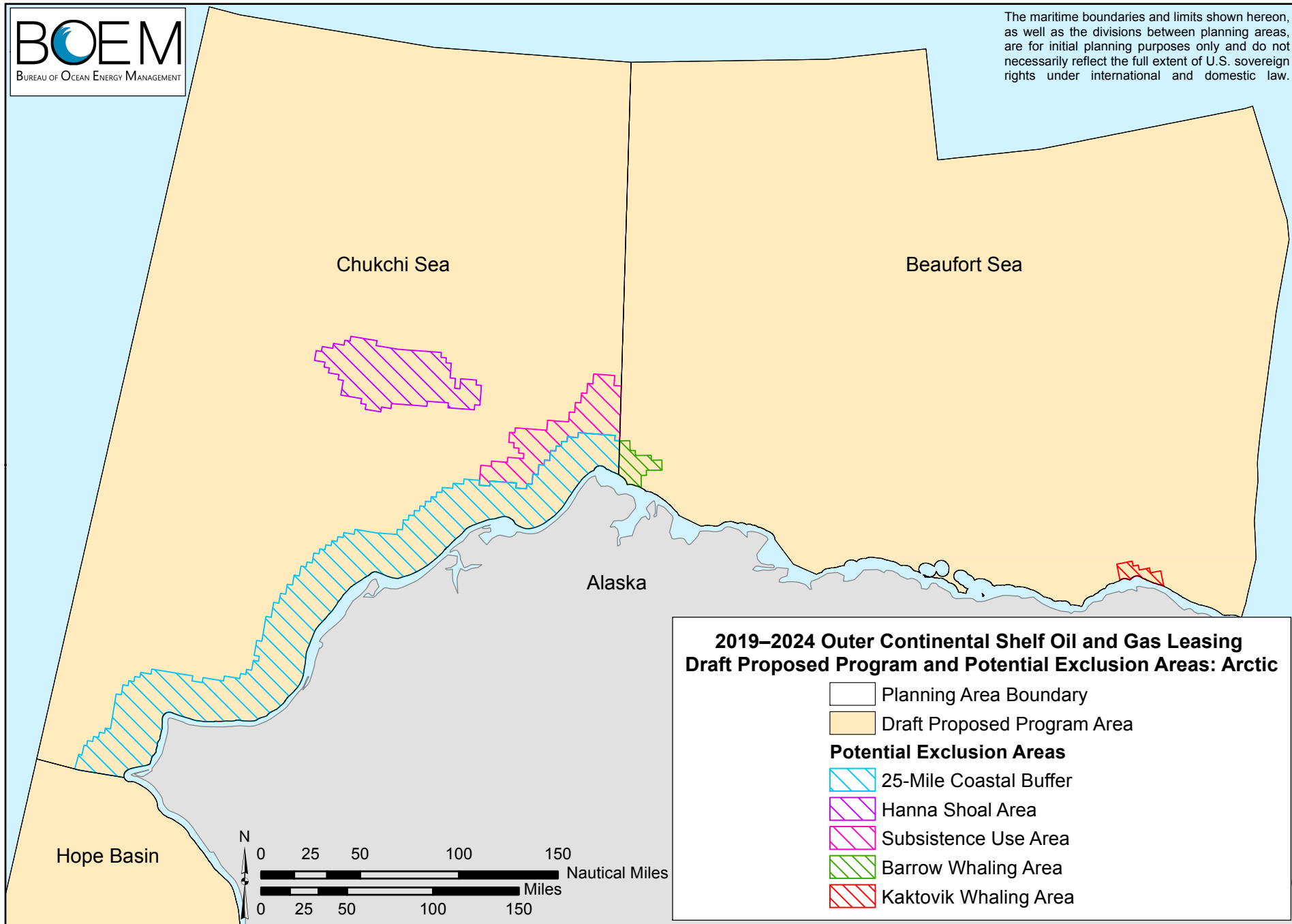
**2019–2024 Outer Continental Shelf Oil and Gas Leasing
Draft Proposed Program Areas and Sale Years: Alaska**

-  Planning Area Boundary
-  Draft Proposed Program Area
-  Presidential Withdrawal Area










The maritime boundaries and limits shown hereon, as well as the divisions between planning areas, are for initial planning purposes only and do not necessarily reflect the full extent of U.S. sovereign rights under international and domestic law.

The maritime boundaries and limits shown hereon, as well as the divisions between planning areas, are for initial planning purposes only and do not necessarily reflect the full extent of U.S. sovereign rights under international and domestic law.



**2019–2024 Outer Continental Shelf Oil and Gas Leasing
Draft Proposed Program and Potential Exclusion Areas: Arctic**

-  Planning Area Boundary
-  Draft Proposed Program Area
- Potential Exclusion Areas**
-  25-Mile Coastal Buffer
-  Hanna Shoal Area
-  Subsistence Use Area
-  Barrow Whaling Area
-  Kaktovik Whaling Area

