


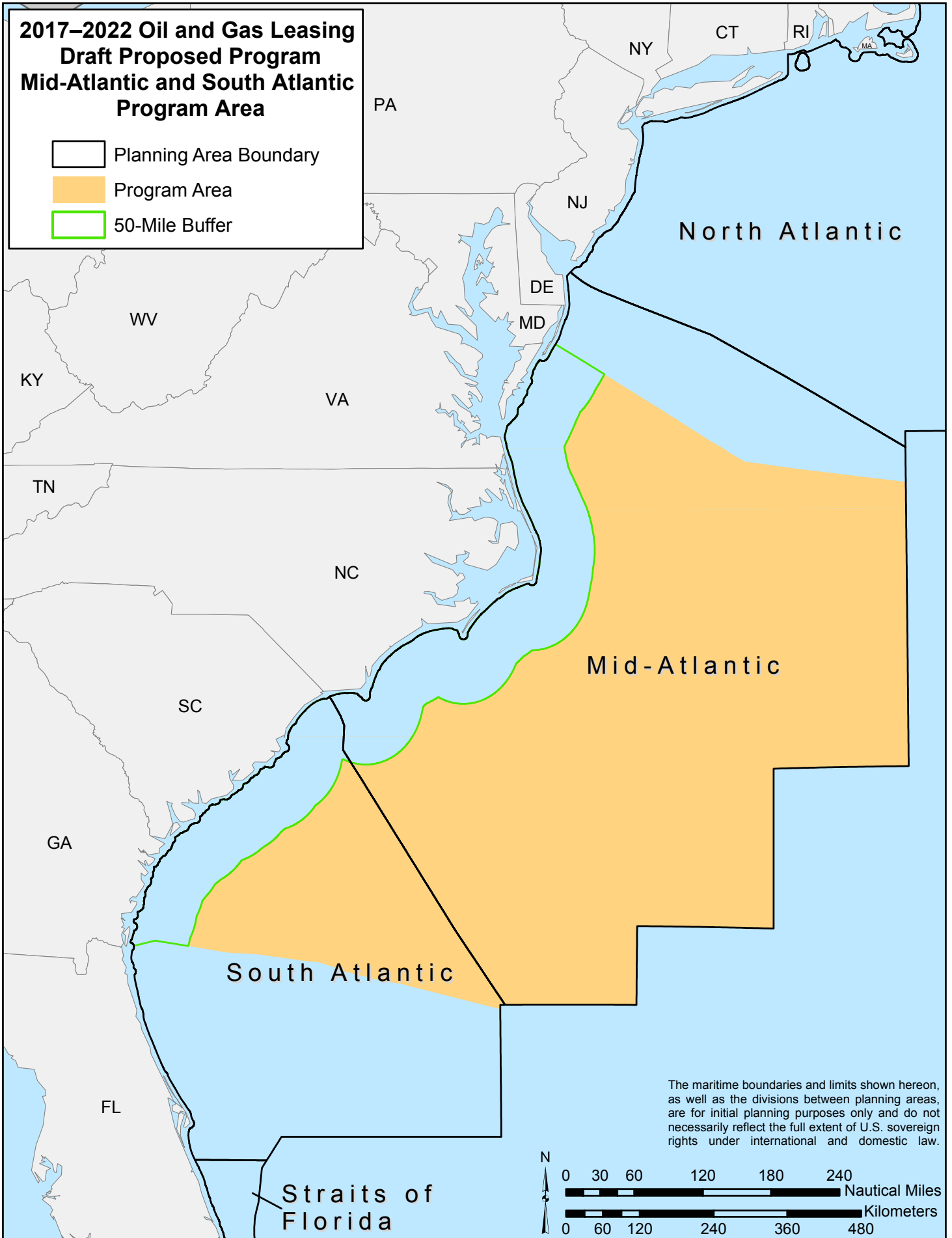
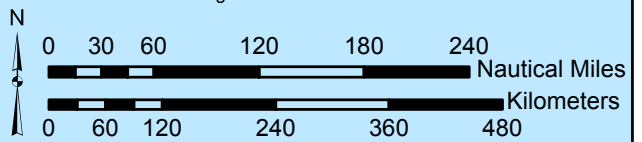


**2017–2022 Oil and Gas Leasing
Draft Proposed Program
Mid-Atlantic and South Atlantic
Program Area**




-  Planning Area Boundary
-  Program Area
-  50-Mile Buffer

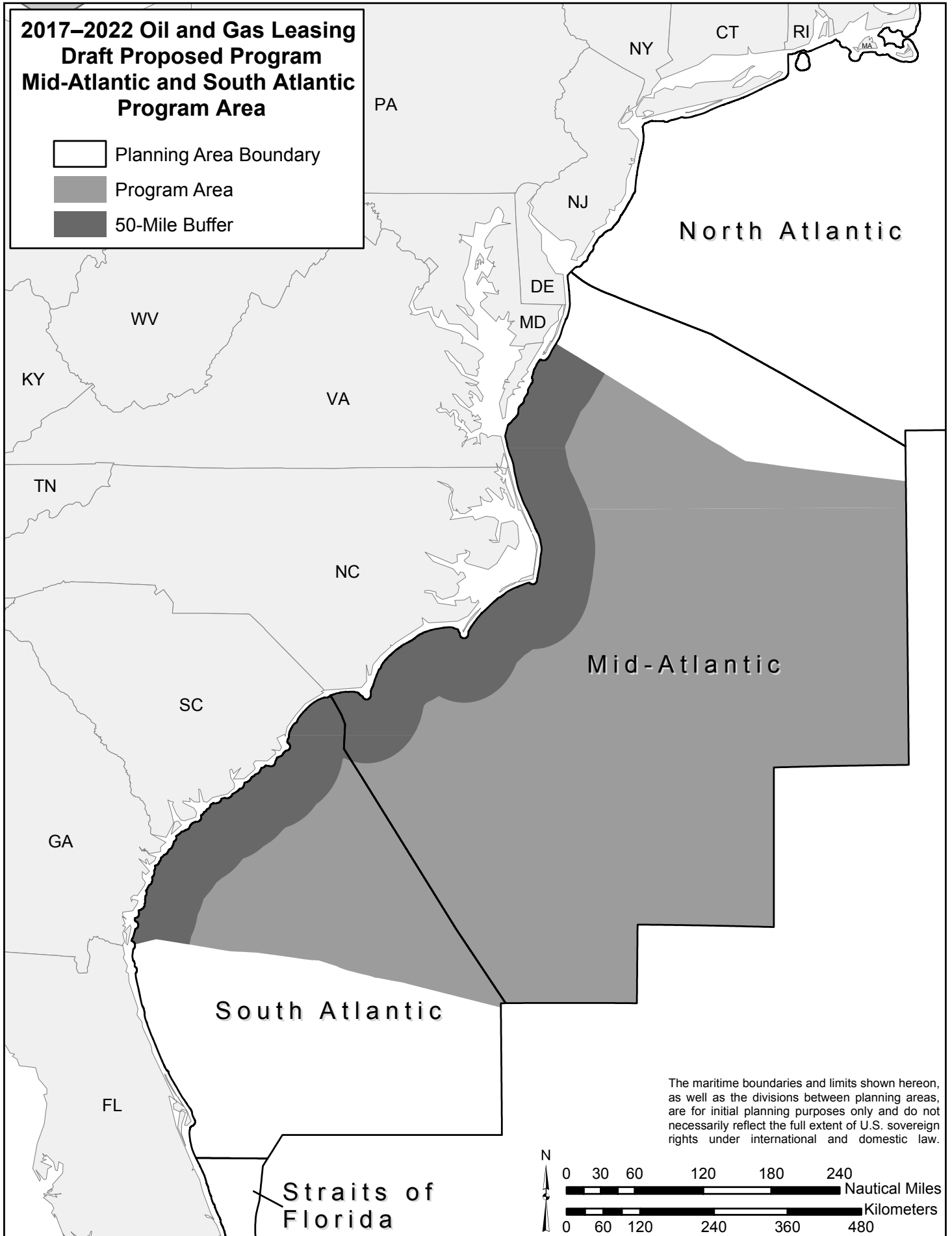


The maritime boundaries and limits shown hereon, as well as the divisions between planning areas, are for initial planning purposes only and do not necessarily reflect the full extent of U.S. sovereign rights under international and domestic law.



**2017–2022 Oil and Gas Leasing
Draft Proposed Program
Mid-Atlantic and South Atlantic
Program Area**

-  Planning Area Boundary
-  Program Area
-  50-Mile Buffer



The maritime boundaries and limits shown hereon, as well as the divisions between planning areas, are for initial planning purposes only and do not necessarily reflect the full extent of U.S. sovereign rights under international and domestic law.

