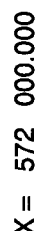
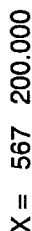



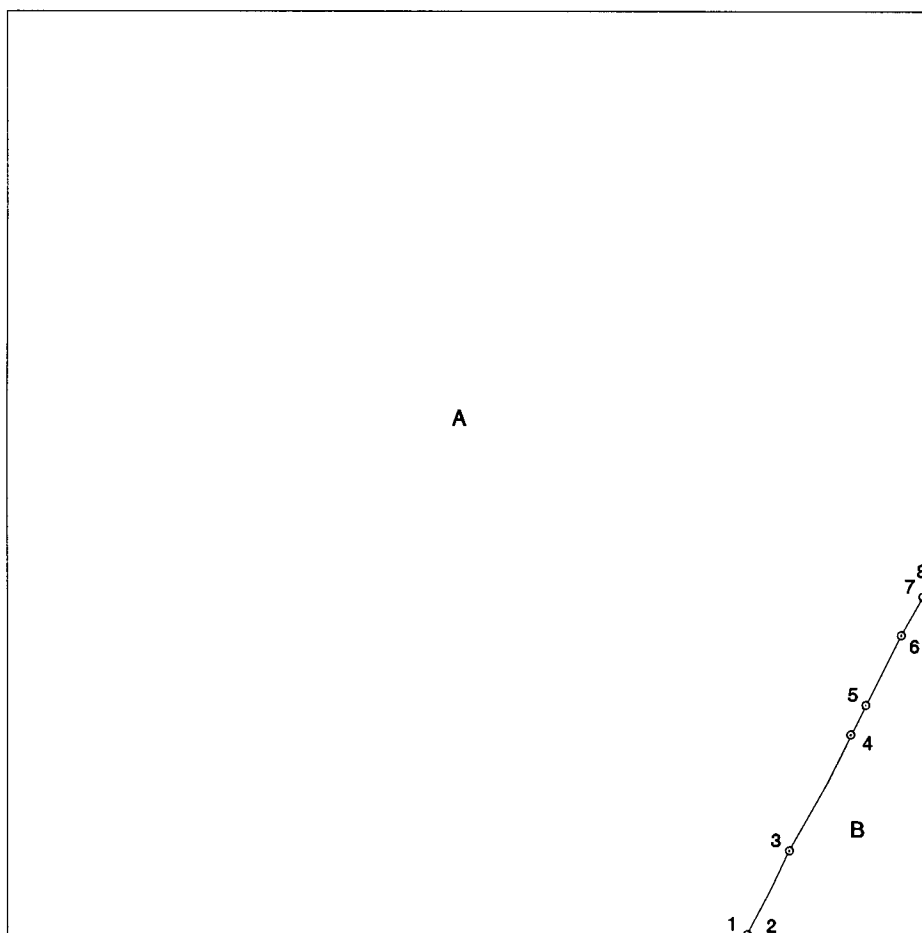
OCS Planning Area Name	North Atlantic	Leasing Map/ OPD Number	NJ18-02
Leasing Map / OPD Name	Wilmington	Block Number	6485
Submerged Lands Act Boundary Radius	5556.000	Datum	NAD 83/WGS 84
		Units	Meters
		Previous SOBD Signature Date	02-JUL-1996



State  
Area            A = 2217.530310 ha

Federal  
8(g) Area      B =      86.469690 ha

Total Area	2304.000000	ha
------------	-------------	----


$$Y = 4\,377\,600,000$$

	Offshore Intersections					Contributing Baseline Points				Tangent Baseline End Points	
	X		Y			X		Y		X	Y
1	571	048.622	4	377	600.000	1 - 2	566	143.634	4	380	209.642
2	571	058.404	4	377	618.471	2 - 3	566	216.092	4	380	342.649
3	571	278.803	4	378	053.961	3 - 4	566	542.501	4	380	958.540
4	571	598.295	4	378	654.613	4 - 5	566	698.485	4	381	273.963
5	571	676.712	4	378	806.902	5 - 6	566	825.508	4	381	515.214
6	571	861.185	4	379	167.642	6 - 7	567	076.118	4	381	991.163
7	571	973.336	4	379	366.970	7 - 8	567	216.443	4	382	237.702
8	572	000.000	4	379	411.624						

Island Harems 06/14/2005  
For the Director, MMS Date

For the State \_\_\_\_\_ Date \_\_\_\_\_