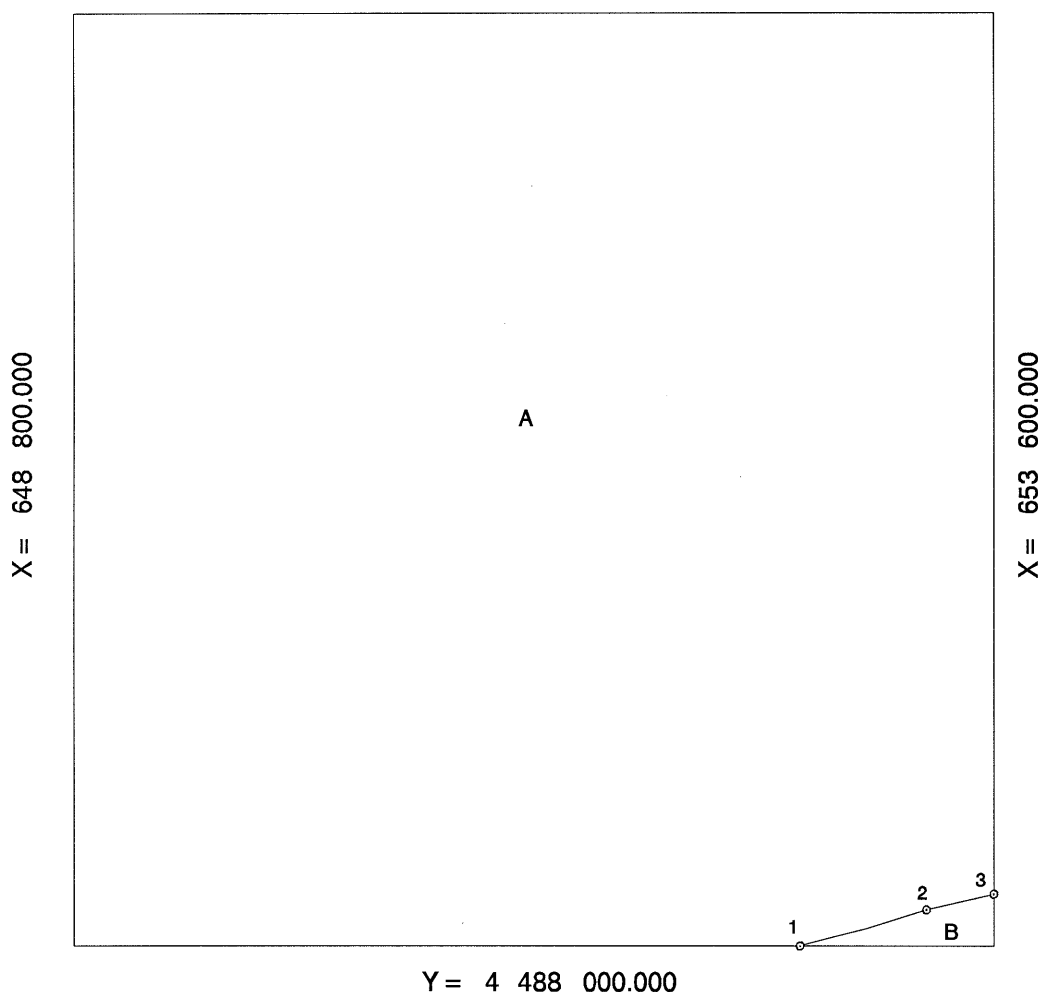


OCS Planning Area Name	Mid Atlantic
Leasing Map / OPD Name	New York
Limit of `8(g) Zone` Radius	11 112.000

Leasing Map/ OPD Number	NK18-12
Block Number	6462
Datum	NAD 83/WGS 84
Units	Meters
Previous SOBD Signature Date	02-JUL-1996


$$Y = 4\,492\,800.000$$



Federal
8(g) Area A = 2290.093271 ha

Federal
Non-8(g)
Area B = 13.906729 ha

Total Area	2304.000000	ha
------------	-------------	----

	Offshore Intersections					Contributing Baseline Points				Tangent Baseline End Points	
	X		Y			X		Y		X	Y
1	652	589.674	4 488	000.000	1 - 2	649	882.660	4 498	777.227		
2	653	249.957	4 488	187.711	2 - 3	650	922.402	4 499	053.208		
3	653	600.000	4 488	268.635							


For the Director, WMS


Date

John M. Hermick 1/8/2010
For the State Date