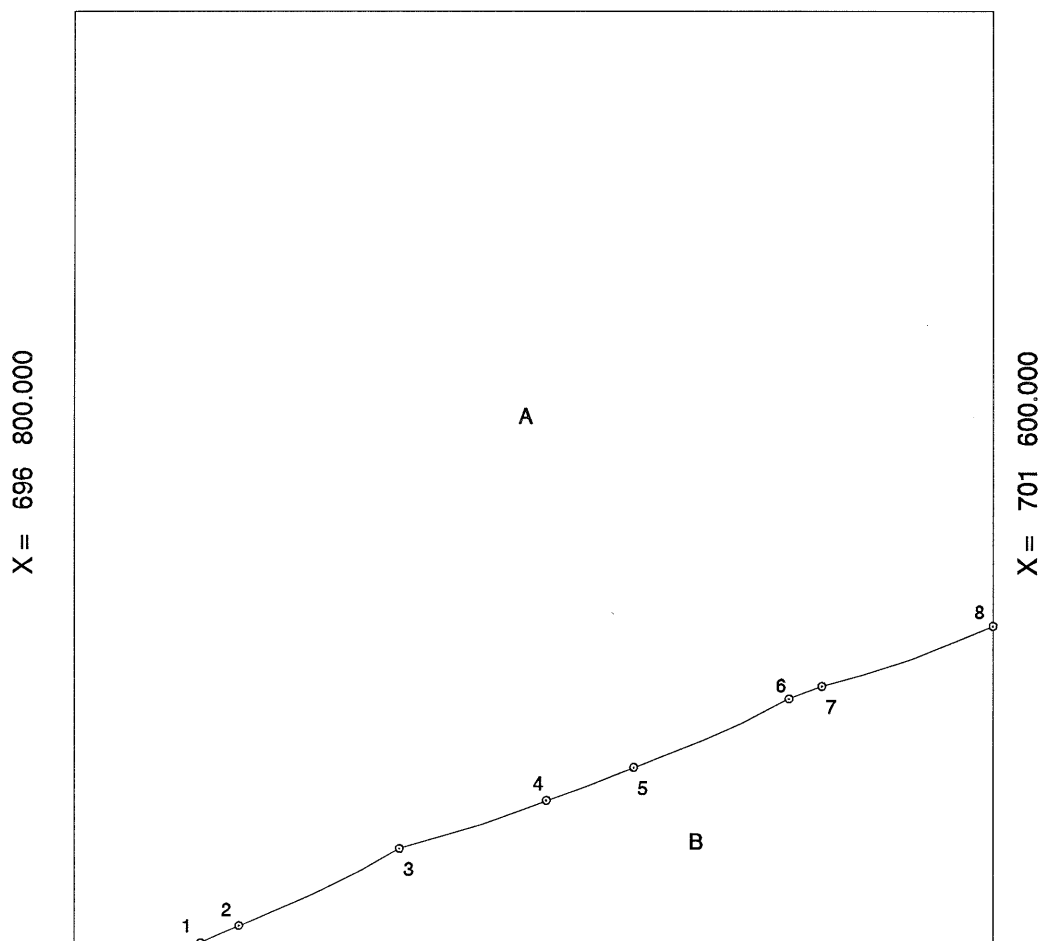


OCS Planning Area Name	Mid Atlantic
Leasing Map / OPD Name	New York
Submerged Lands Act Boundary Radius	5556.000

Leasing Map/ OPD Number	NK18-12
Block Number	6222
Datum	NAD 83/WGS 84
Units	Meters
Previous SOBD Signature Date	02-JUL-1996


$$Y = 4\,516\,800.000$$



State
Area A = 1956.329154 ha

Federal
8(g) Area B= 347.670846 ha

Total Area 2304.000000 ha

	Offshore Intersections						Contributing Baseline Points					Tangent Baseline End Points	
	X		Y				X		Y			X	Y
1	697	462.878	4	512	000.000	1 - 2	695	269.269	4	517	104.627		
2	697	663.868	4	512	091.142	2 - 3	695	698.861	4	517	288.053		
3	698	500.350	4	512	490.054	3 - 4	697	172.874	4	517	885.139		
4	699	265.638	4	512	738.346	4 - 5	697	552.467	4	518	023.626		
5	699	723.020	4	512	909.153	5 - 6	697	935.531	4	518	169.763		
6	700	535.744	4	513	259.770	6 - 7	698	674.520	4	518	494.747		
7	700	707.067	4	513	323.878	7 - 8	699	345.958	4	518	710.576		
8	701	600.000	4	513	632.345								


For the Director, WMS


Date

John M. Hermick 1/8/2010
For the State Date