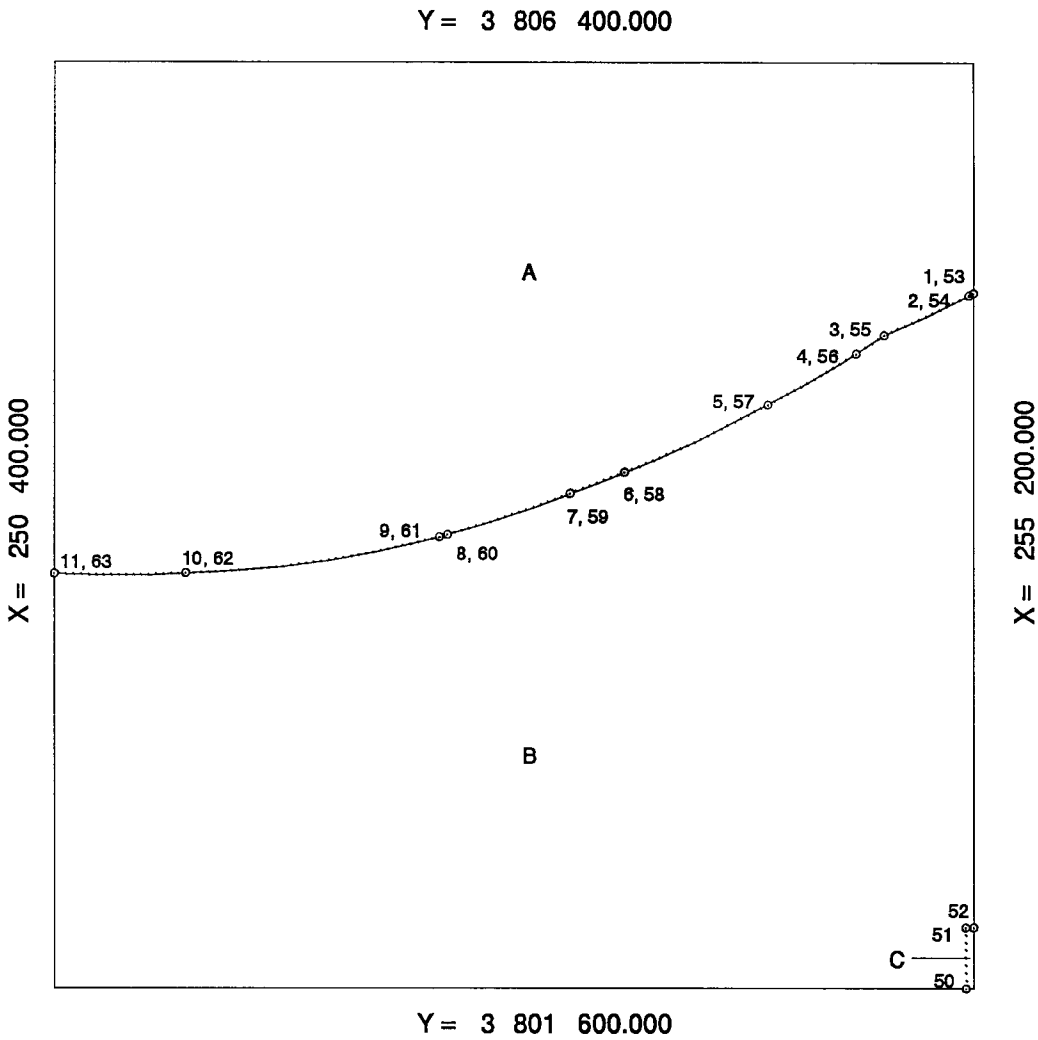


Supplemental Official OCS Block Diagram

OCS Planning Area Name	Southern California	Leasing Map/ OPD Number	NI11-04
Leasing Map / OPD Name	Los Angeles	Block Number	6657
Submerged Lands Act Boundary Radius	5556.000	Datum	NAD 83/WGS 84
Other Boundary Radius	5556.000	Units	Meters
		Previous SOBD Signature Date	



	Offshore Intersections					Contributing Baseline Points				Tangent Baseline End Points				
	X		Y			X		Y		X		Y		
1	255	200.000	3 805	207.082	* 1 - 2	252	950.420	3 810	301.241	*	252	592.710	3 810	113.397
2	255	175.826	3 805	194.388	2 - 3	252	592.710	3 810	113.397					
3	254	735.984	3 804	987.433	3 - 4	251	621.228	3 809	588.240					
4	254	590.215	3 804	892.045	4 - 5	251	584.562	3 809	564.858					
5	254	129.478	3 804	625.978	5 - 6	251	398.347	3 809	464.372					
6	253	379.022	3 804	273.412	6 - 7	251	236.344	3 809	399.626					
7	253	095.324	3 804	163.852	7 - 8	251	021.750	3 809	318.406					
8	252	455.775	3 803	950.659	* 8 - 9	251	021.750	3 809	318.406	*	250	979.782	3 809	307.194
9	252	413.807	3 803	939.447	9 - 10	250	979.782	3 809	307.194					
10	251	089.970	3 803	752.287	10 - 11	250	716.688	3 809	295.733					
11	250	400.000	3 803	748.766										
50	255	160.285	3 801	600.000										
51	255	158.223	3 801	915.902										
52	255	200.000	3 801	916.173										
53	255	200.000	3 805	207.082	* 53 - 54	252	950.420	3 810	301.241	*	252	592.710	3 810	113.397
54	255	175.826	3 805	194.388	54 - 55	252	592.710	3 810	113.397					
55	254	735.984	3 804	987.433	55 - 56	251	621.228	3 809	588.240					
56	254	590.215	3 804	892.045	56 - 57	251	584.562	3 809	564.858					

Continued on next page . . .


..... Federal Ecological Preserve (Area B)

* Tangent Segment

Supplemental Official OCS Block Diagram


OCS Planning Area Name				Southern California				Leasing Map/ OPD Number				NI11-04											
Leasing Map / OPD Name				Los Angeles				Block Number				6657											
Offshore Intersections								Contributing Baseline Points								Tangent Baseline End Points							
X				Y				X				Y				X				Y			
254	129.478	3	804	625.978	57 -58	251	398.347	3	809	464.372													
253	379.022	3	804	273.412	58 -59	251	236.344	3	809	399.626													
253	095.324	3	804	163.852	59 -60	251	021.750	3	809	318.406													
252	455.775	3	803	950.659	*60 -61	251	021.750	3	809	318.406	*	250	979.782	3	809	307.194							
252	413.807	3	803	939.447	61 -62	250	979.782	3	809	307.194													
251	089.970	3	803	752.287	62 -63	250	716.688	3	809	295.733													
250	400.000	3	803	748.766																			

* Tangent Segment



06/01/2001

For the Director, MMSDate



07/02/01

For the StateDate