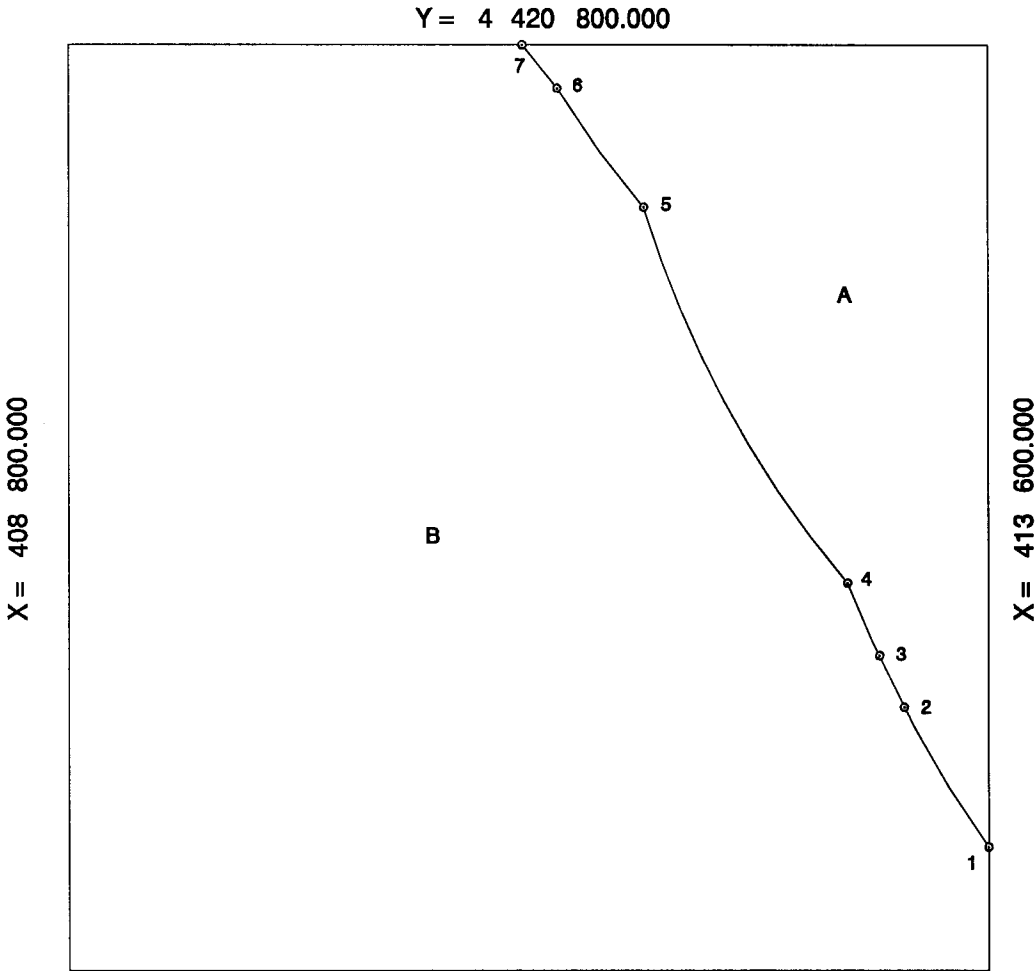





Supplemental Official OCS Block Diagram


OCS Planning Area Name	Northern California	Leasing Map/ OPD Number	NJ10-02
Leasing Map / OPD Name	Ukiah	Block Number	6052
Submerged Lands Act Boundary Radius	5556.000	Datum	NAD 83/WGS 84
		Units	Meters
		Previous SOBD Signature Date	



State Area	A = 495.111295 ha
Federal 8(g) Area	B = 1808.888705 ha
Total Area	2304.000000 ha

Offshore Intersections		Contributing Baseline Points		Tangent Baseline End Points	
X	Y	X	Y	X	Y
1	413 600.000	4 416 642.108	1 - 2	418 121.515	4 419 870.891
2	413 162.891	4 417 364.661	2 - 3	418 099.658	4 419 913.675
3	413 034.303	4 417 630.845	3 - 4	418 032.819	4 420 056.535
4	412 868.279	4 418 007.958	4 - 5	417 120.455	4 421 584.009
5	411 806.583	4 419 961.696	5 - 6	416 045.554	4 423 553.389
6	411 354.158	4 420 576.824	6 - 7	415 562.748	4 424 204.069
7	411 171.683	4 420 800.000			


For the Director MMS
06/01/2001
Date


For the State
07/02/01
Date