

Supplemental Official OCS Block Diagram

OCS Planning Area Name Washington-Oregon
Leasing Map / OPD Name Copalis Beach West

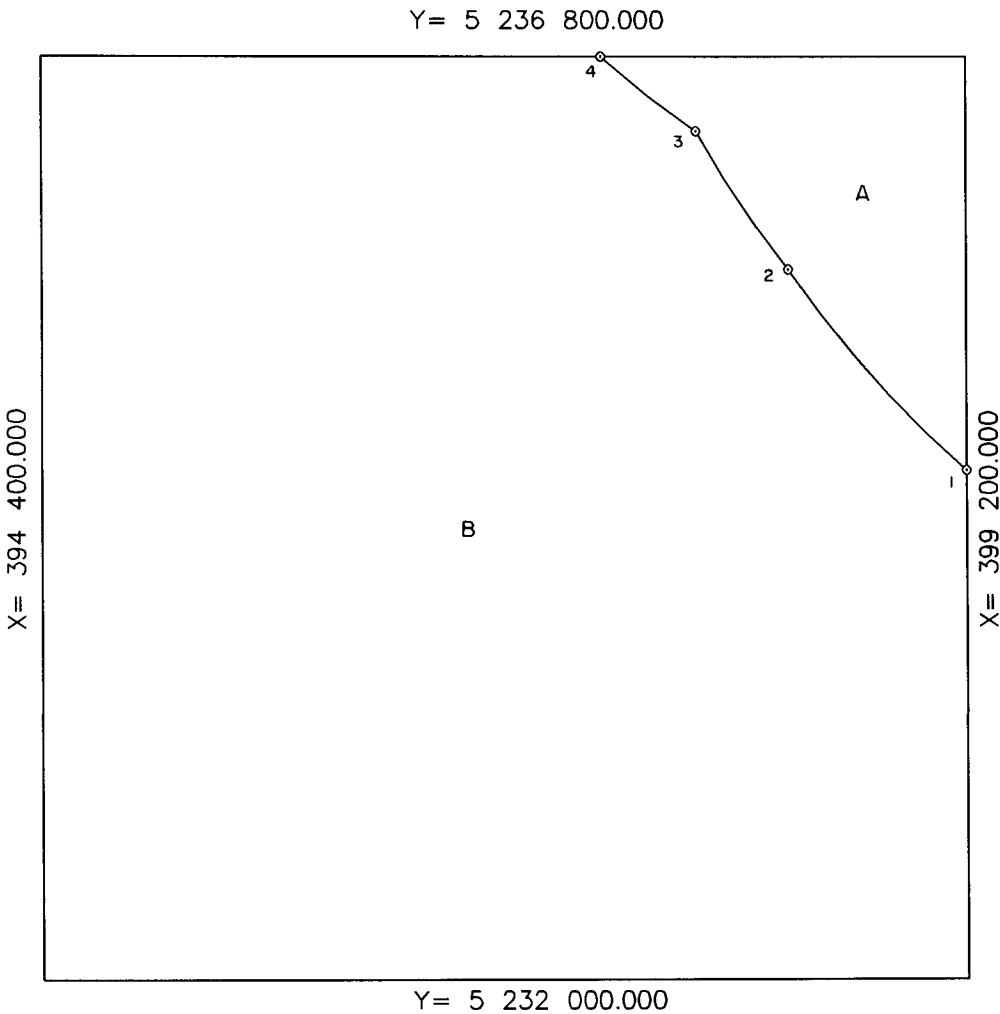
Leasing Map/
OPD Number NL10-01
Block Number 6827
Datum NAD 83/WGS 84

☐ Previous SOBD
Signature Date _____

☒ State Seaward Boundary Radius 5556.000

☐ Limit of '8(g) Zone' Radius _____

☐ Feet
☒ Meters



State
Area A = 202.004663ha

Federal
8(g) Area _____

Boundary
Disputed _____

Federal
Non-8(g)
Area _____

8(g)
Disputed _____


Federal
Withdrawn
Area B = 2101.995337ha


Federal
Deferred
Area _____

Total Area 2304.000000ha

Offshore Intersections		
	X	Y
1	399 200.000	5 234 647.436
2	398 274.071	5 235 690.115
3	397 794.139	5 236 411.957
4	397 300.247	5 236 800.000

Contributing Baseline Points		
	X	Y
1-2	402 858.574	5 238 828.820
2-3	402 646.708	5 239 117.823
3-4	400 974.241	5 240 967.842

 07/31/98
For the Director, MMS Date

 4/23/99
For the State Date