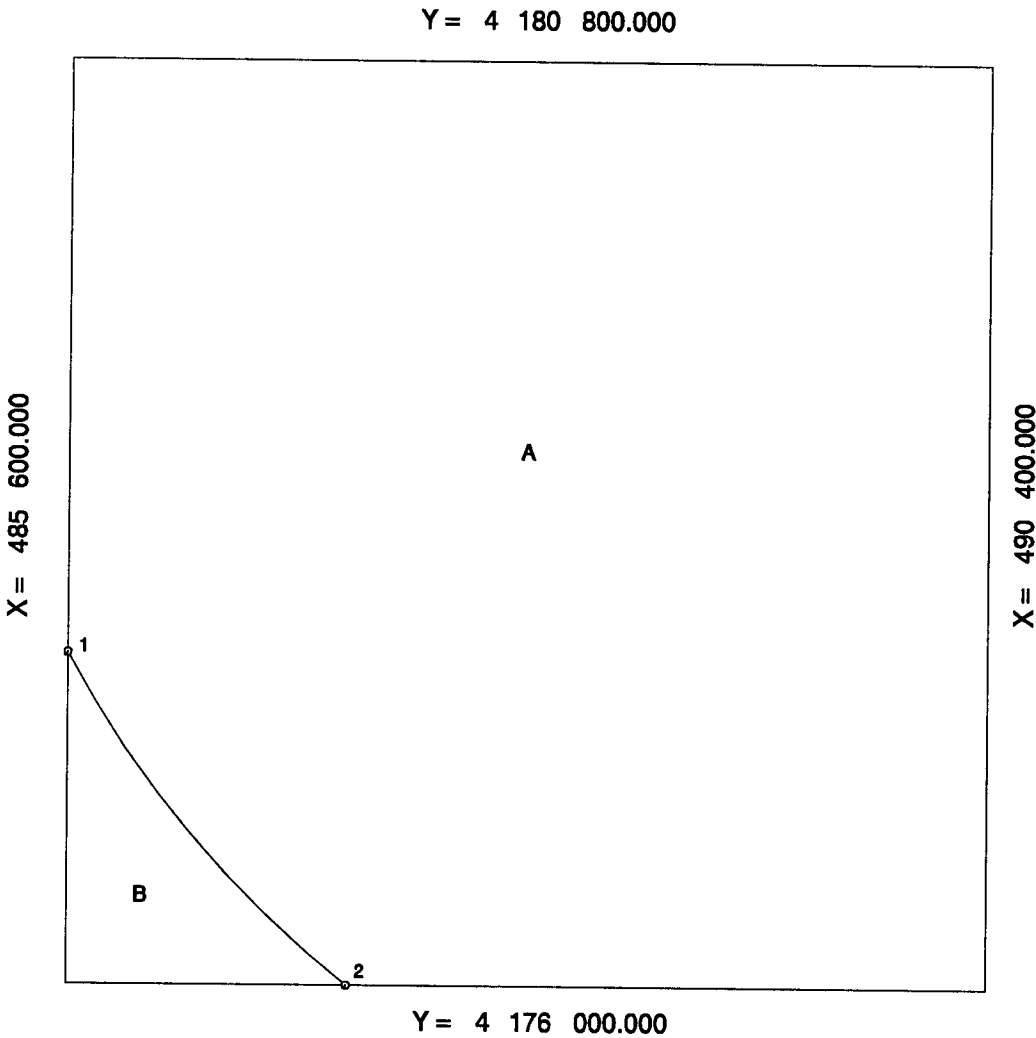


Supplemental Official OCS Block Diagram



| | | | |
|-------------------------------------|--------------------|---------------------------------|---------------|
| OCS Planning Area Name | Central California | Leasing Map/ OPD Number | NJ10-08 |
| Leasing Map / OPD Name | San Francisco | Block Number | 6268 |
| Submerged Lands Act Boundary Radius | 5556.000 | Datum | NAD 83/WGS 84 |
| | | Units | Meters |
| | | Previous SOBD Signature Date | |



| | |
|------------------------------|--------------------|
| State Area | A = 2195.606106 ha |
| Federal Withdrawn Area | B = 108.393894 ha |
| Total Area | 2304.000000 ha |

| | Offshore Intersections | | | Contributing Baseline Points | | | Tangent Baseline End Points | |
|---|------------------------|---------------|-------|------------------------------|---------------|--|-----------------------------|---|
| | X | Y | | X | Y | | X | Y |
| 1 | 485 600.000 | 4 177 716.092 | 1 - 2 | 490 468.659 | 4 180 392.899 | | | |
| 2 | 487 066.957 | 4 176 000.000 | | | | | | |

Gulf of the Farallones National Marine Sanctuary (Areas A & B)

| | | | |
|--|--------------------|---|------------------|
|  For the Director, MMS | 06/01/2001 Date |  For the State | 07/07/01 Date |
|--|--------------------|---|------------------|