
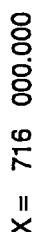



| | |
|-----------------------------|----------------------------|
| OCS Planning Area Name | <u>Southern California</u> |
| Leasing Map / OPD Name | <u>Santa Maria</u> |
| Limit of `8(g) Zone` Radius | <u>11 112,000</u> |

| | |
|---------------------------------|---------------|
| Leasing Map/ OPD Number | NI10-06 |
| Block Number | 6876 |
| Datum | NAD 83/WGS 84 |
| Units | Meters |
| Previous SOBD Signature Date | |




Federal
8(g) Area C = 61.610724 ha

Federal
Non-8(g)
Area D = 2186.017682 ha

Federal
Withdrawn Area A = 56.370719 ha
 B = 0.000875 ha

| | | |
|------------|-------------|----|
| Total Area | 2304.000000 | ha |
|------------|-------------|----|



| Offshore Intersections | | | | | | Contributing Baseline Points | | | | | |
|------------------------|-----|---------|---|-----|---------|------------------------------|-----|---------|---|-----|---------|
| X | | | Y | | | X | | | Y | | |
| 1 | 719 | 465.830 | 3 | 782 | 400.000 | 1 - 2 | 728 | 753.838 | 3 | 776 | 300.045 |
| 2 | 720 | 796.513 | 3 | 784 | 056.173 | 2 - 3 | 728 | 753.838 | 3 | 776 | 300.045 |
| 3 | 720 | 800.000 | 3 | 784 | 059.749 | | | | | | |
| 21 | 720 | 800.000 | 3 | 784 | 064.758 | | | | | | |
| 22 | 720 | 796.513 | 3 | 784 | 056.173 | | | | | | |
| 23 | 720 | 122.738 | 3 | 782 | 400.000 | | | | | | |

| Tangent Baseline End Points | |
|-----------------------------|---|
| X | Y |

— . — . — . — . — . Channel Islands National Marine Sanctuary (Areas A & B)

For the Director, MMS *Island H. Hornsby* 06/01/2001
Date

For the State

Date _____