

NOTICE TO USERS  
 The user is cautioned regarding the use of this map for map areas, block number, and Federally available acreage information in preparing bids.  
 REFER TO THE SPECIFIC NOTICE OF SALE.





AKR2017102

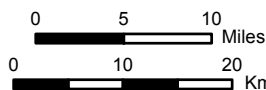


**Final Notice of Sale**  
**Cook Inlet Planning Area**  
**OCS Oil and Gas**  
**Lease Sale 244**  
**June 21, 2017**

May 1, 2017

**Legend**

-  Lease Sale 244 Area
-  Cook Inlet Planning Area
-  Official Protraction Diagram
-  OCS Block/Block Number



Coordinate system NAD 1983 Alaska Albers

