




United States Department of the Interior

BUREAU OF OCEAN ENERGY MANAGEMENT

Alaska OCS Region

3801 Centerpoint Drive, Suite 500

Anchorage, Alaska 99503-5823



GEOLOGICAL OR GEOPHYSICAL DATA RELEASE ANNOUNCEMENT

Outer Continental Shelf (OCS) Permit 97-04 Beaufort Sea Planning Area - ALASKA

DATE: August 2025

PERMITTEE: BP Exploration (Alaska) Inc.

DATA COLLECTED BY: Northern Geophysical of America Inc.

TYPE OF DATA: 3D Seismic

ACQUISITION DATES: July 28, 1997 to September 23, 1997

QUANTITY: Approximately 32.62 square miles of multi-channel seismic reflection data on the Beaufort Sea Planning Area.

ACQUISITION METHOD: Ocean Bottom Cable survey utilizing a 720 cu in airgun array

DESCRIPTION OF DATA OR INFORMATION:

- 3D Time Migrated AGC

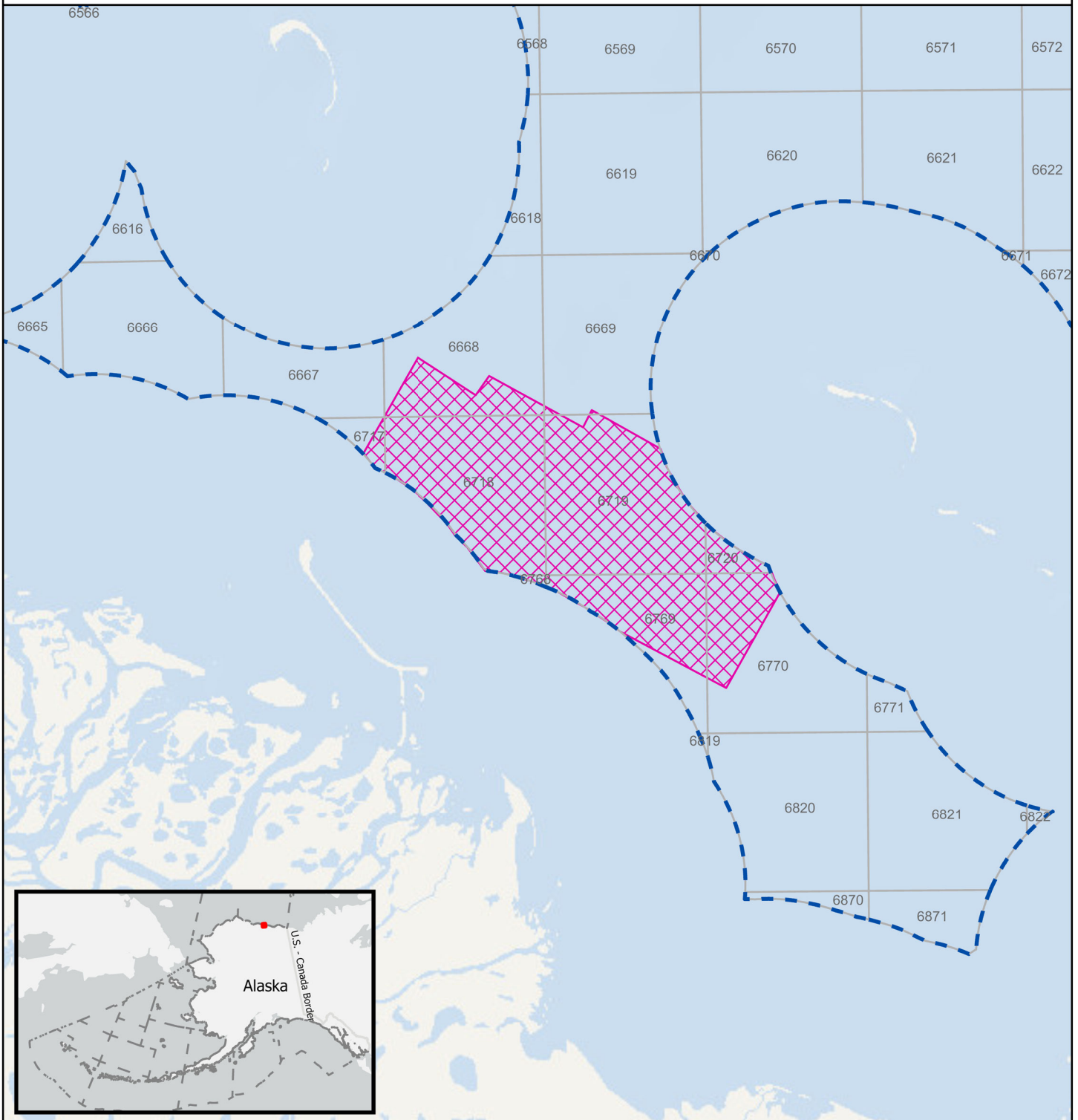
Under the conditions of the Permit and subsequent regulations, these data acquired by BOEM (formerly MMS or USGS) are now available to the public through the U. S. Geological Survey on the National Archive of Marine Seismic Surveys web site (<http://walrus.wr.usgs.gov/NAMSS/survey/b-04-97-ak/>).

For additional information please contact:

Supervisor, Resource Analysis Section
Office of Resource Evaluation
Bureau of Ocean Energy Management
3801 Centerpoint Drive, Suite 500
Anchorage, AK 99503-5823
AKOCS.GGPermits@boem.gov
(907) 334-5200

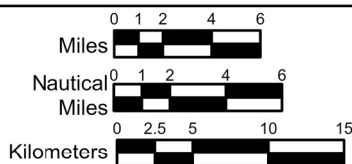
Additional data release announcements may be found at <http://www.boem.gov/About-BOEM/BOEM-Regions/Alaska-Region/Resource-Evaluation/Released-Geological-and-Geophysical-Data/Index.aspx>

The Bureau of Ocean Energy Management does not guarantee the accuracy of these data, their location, or take responsibility for reliance thereon.



The maritime boundaries and limits shown hereon, as well as the divisions between planning areas, are for initial planning purposes only and do not necessarily reflect the full extent of U.S. sovereign rights under international and domestic law. Service Layer Credits: OCS Planning Area Polygons: Bureau of Ocean Energy Management (BOEM), Office of Strategic Resources (OSR), Geospatial Services Division (GSD)

- - Submerged Lands Act Boundary
- BOEM OCS Lease Blocks
- 97-04 3D Survey



N
Scale:
1:500,000

Developed By: Alaska Resource Evaluation
Developed For: Alaska Region
Project Number : AKR2025049
Date: 8/8/2025
Projection: Mercator Auxiliary Sphere
Datum: WGS 1984