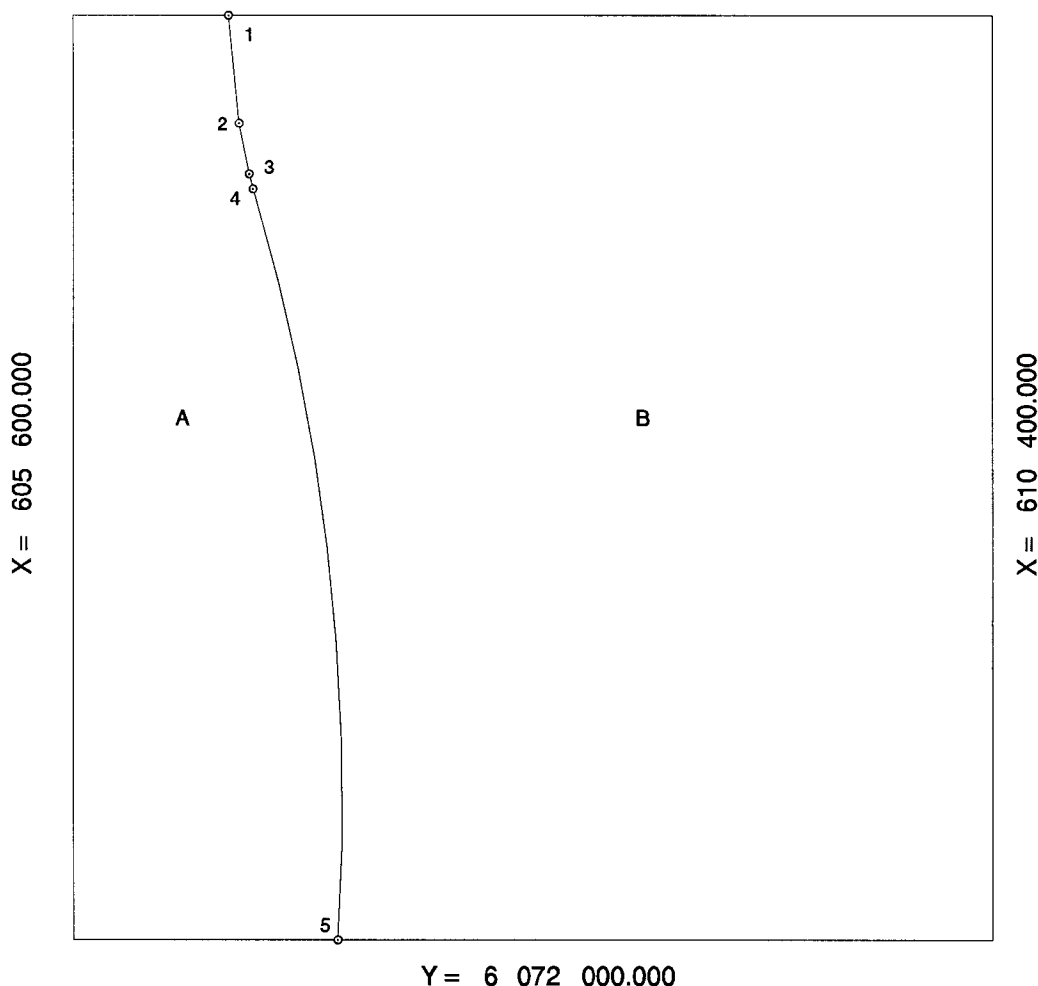



OCS Planning Area Name	Gulf of Alaska
Leasing Map / OPD Name	Dixon Entrance
Limit of '8(g) Zone' Radius	11 112.000

Leasing Map/ OPD Number	NN08-04
Block Number	6223
Datum	NAD 83/WGS 84
Units	Meters
Previous SOBD Signature Date	




Federal
8(g) Area A = 578.434926 ha

Federal
Non-8(g)
Area B = 1725.565074 ha

Total Area	2304.000000	ha
------------	-------------	----

	Offshore Intersections					Contributing Baseline Points				Tangent Baseline End Points	
	X		Y			X		Y		X	Y
1	606	417.916	6 076	800.000	1 - 2	595	389.351	6 075	440.849		
2	606	472.515	6 076	240.864	2 - 3	595	595.606	6 073	967.233		
3	606	524.028	6 075	978.731	3 - 4	595	761.666	6 073	213.212		
4	606	543.744	6 075	900.840	4 - 5	595	897.249	6 072	718.279		
5	606	986.010	6 072	000.000							

 02/15/2006
For the Director, MMS Date

For the State _____ Date _____