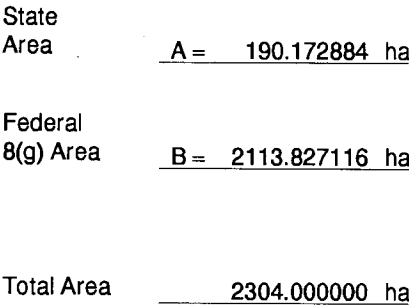


OCS Planning Area Name	<u>North Aleutian Basin</u>	Leasing Map/ OPD Number	<u>NO04-04</u>
Leasing Map / OPD Name	<u>Naknek</u>	Block Number	<u>7066</u>
Submerged Lands Act Boundary Radius	<u>5556.000</u>	Datum	<u>NAD 83/WGS 84</u>
		Units	<u>Meters</u>
		Previous SOBD Signature Date	<u></u>




Y = 6 432 000.000									
Offshore Intersections				Contributing Baseline Points				Tangent Baseline End Points	
	X		Y		X		Y	X	Y
1	576	158.442	6 432 000.000	1 - 2	581	692.457	6 431 506.220		
2	576	170.579	6 432 121.034	2 - 3	581	715.608	6 431 772.055		
3	576	174.233	6 432 174.924	3 - 4	581	724.037	6 431 912.596		
4	576	185.431	6 432 351.889	4 - 5	581	733.488	6 432 054.907		
5	576	211.744	6 432 670.924	5 - 6	581	757.245	6 432 329.526		
6	576	218.018	6 432 760.925	6 - 7	581	765.694	6 432 456.899		
7	576	244.498	6 433 077.812	7 - 8	581	789.093	6 432 721.997		
8	576	271.624	6 433 375.200	8 - 9	581	803.446	6 432 857.432		
9	576	323.645	6 433 774.445	9 -10	581	839.536	6 433 108.053		
10	576	327.024	6 433 801.841	10 -11	581	852.539	6 433 220.623		
11	576	345.035	6 433 953.111	11 -12	581	868.441	6 433 352.174		
12	576	358.254	6 434 064.196	12 -13	581	896.882	6 433 625.179		
13	576	373.174	6 434 223.331	13 -14	581	909.689	6 433 758.425		
14	576	377.662	6 434 273.994	14 -15	581	920.409	6 433 890.471		
15	576	380.591	6 434 314.208	15 -16	581	928.928	6 434 022.501		
16	576	391.040	6 434 470.758	16 -17	581	938.106	6 434 155.803		
17	576	467.685	6 435 127.212	17 -18	581	959.899	6 434 287.732		
18	576	489.724	6 435 260.523	18 -19	581	981.822	6 434 420.287		
19	576	493.020	6 435 281.789	19 -20	582	017.176	6 434 687.791		
20	576	533.055	6 435 578.606	20 -21	582	037.191	6 434 821.228		

Supplemental Official OCS Block Diagram

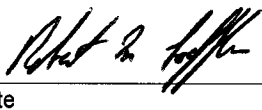
OCS Planning Area Name	North Aleutian Basin	Leasing Map/ OPD Number	NO04-04
Leasing Map / OPD Name	Naknek	Block Number	7066

Offshore Intersections				Contributing Baseline Points				Tangent Baseline End Points	
	X		Y		X		Y	X	Y
21	576	538.120	6 435 614.547	21 -22	582	054.577	6 434 952.853		
22	576	592.523	6 435 970.255	22 -23	582	077.446	6 435 084.388		
23	576	600.234	6 436 016.743	23 -24	582	098.326	6 435 216.667		
24	576	640.947	6 436 258.855	24 -25	582	121.770	6 435 347.965		
25	576	707.636	6 436 595.477	25 -26	582	149.764	6 435 476.381		
26	576	753.731	6 436 800.000						



11/08/2004

Date



6/24/05

Date