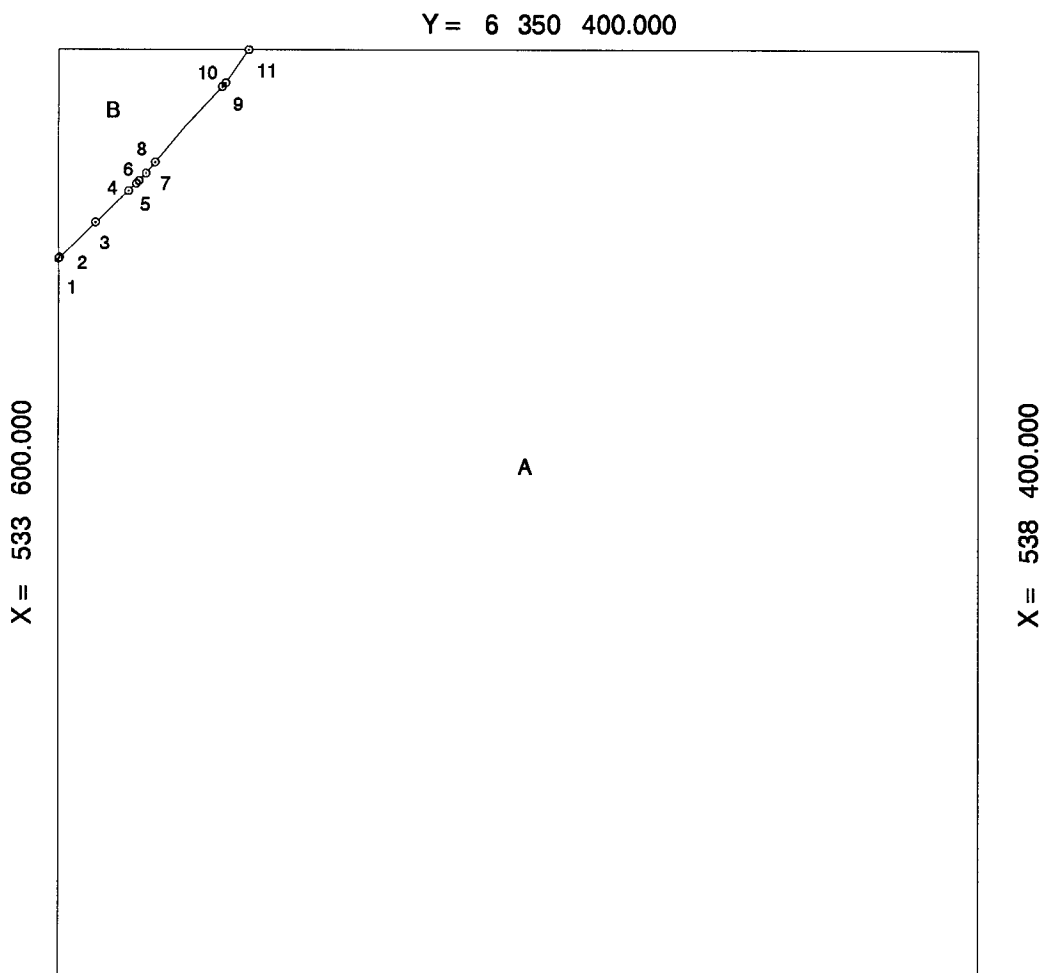


OCS Planning Area Name	North Aleutian Basin	Leasing Map/ OPD Number	NO04-06
Leasing Map / OPD Name	Ugashik	Block Number	6808
Submerged Lands Act Boundary Radius	5556.000	Datum	NAD 83/WGS 84
		Units	Meters
		Previous SOBD Signature Date	





State
Area A = 2246.735892 ha

Federal
8(g) Area B = 57.264108 ha

Total Area 2304.000000 ha

Y = 6 345 600.000											
Offshore Intersections					Contributing Baseline Points					Tangent Baseline End Points	
	X		Y		X	Y	X	Y		Y	
1	533	600.000	6 349	315.920	1 - 2	537	466.621	6 345	326.136		
2	533	605.303	6 349	321.052	2 - 3	537	567.065	6 345	425.725		
3	533	795.004	6 349	505.025	3 - 4	537	668.992	6 345	522.394		
4	533	968.364	6 349	666.606	4 - 5	537	773.742	6 345	618.367		
5	534	009.530	6 349	704.911	5 - 6	537	975.083	6 345	813.443		
6	534	023.297	6 349	718.891	6 - 7	538	072.137	6 345	914.153		
7	534	060.143	6 349	757.725	7 - 8	538	352.143	6 346	229.570		
8	534	108.085	6 349	815.251	8 - 9	538	440.024	6 346	336.251		
9	534	456.571	6 350	209.395	9 -10	538	536.389	6 346	437.893		
10	534	474.854	6 350	229.076	10 -11	539	079.568	6 347	120.098		
11	534	594.997	6 350	400.000							

Iland Hoemaliken 11/08/2004
For the Director MMS Date



 For the State Date