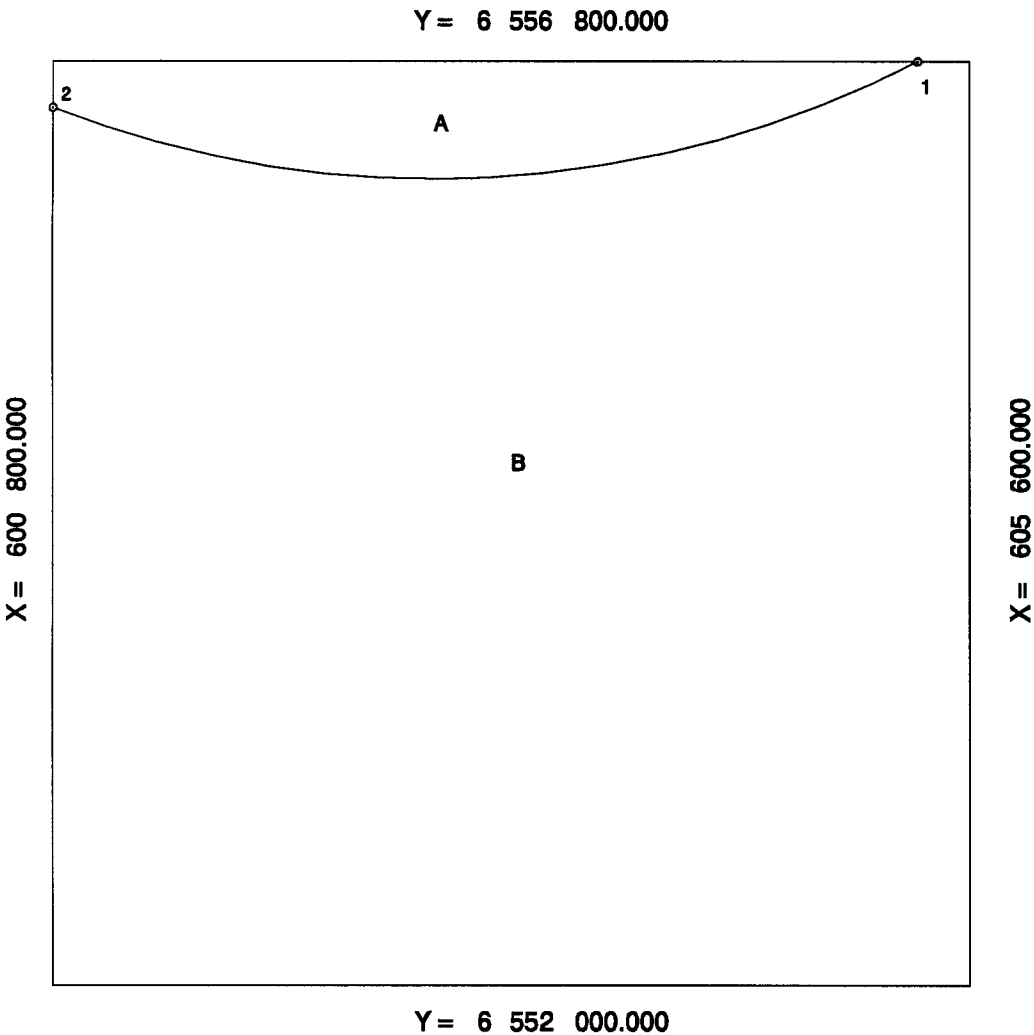


OCS Planning Area Name	Gulf of Alaska
Leasing Map / OPD Name	Seldovia
Submerged Lands Act Boundary Radius	5556.000



Leasing Map/ OPD Number	NO05-02
Block Number	7022
Datum	NAD 83/WGS 84
Units	Meters
Previous SOBD Signature Date	03-JAN-1994



State Area	<u>A = 202.724921 ha</u>
Federal 8(g) Area	<u>B = 2101.275079 ha</u>
Total Area	<u>2304.000000 ha</u>

	Offshore Intersections					Contributing Baseline Points				Tangent Baseline End Points	
	X		Y			X		Y		X	Y
1	605	332.853	6	556	800.000	1 - 2	602	796.741	6	561	743.407
2	600	800.000	6	556	558.606						

Peland F. H. Mahler 03/26/2024  
For the Director, MMS Date

For the State \_\_\_\_\_ Date 10/14/2004