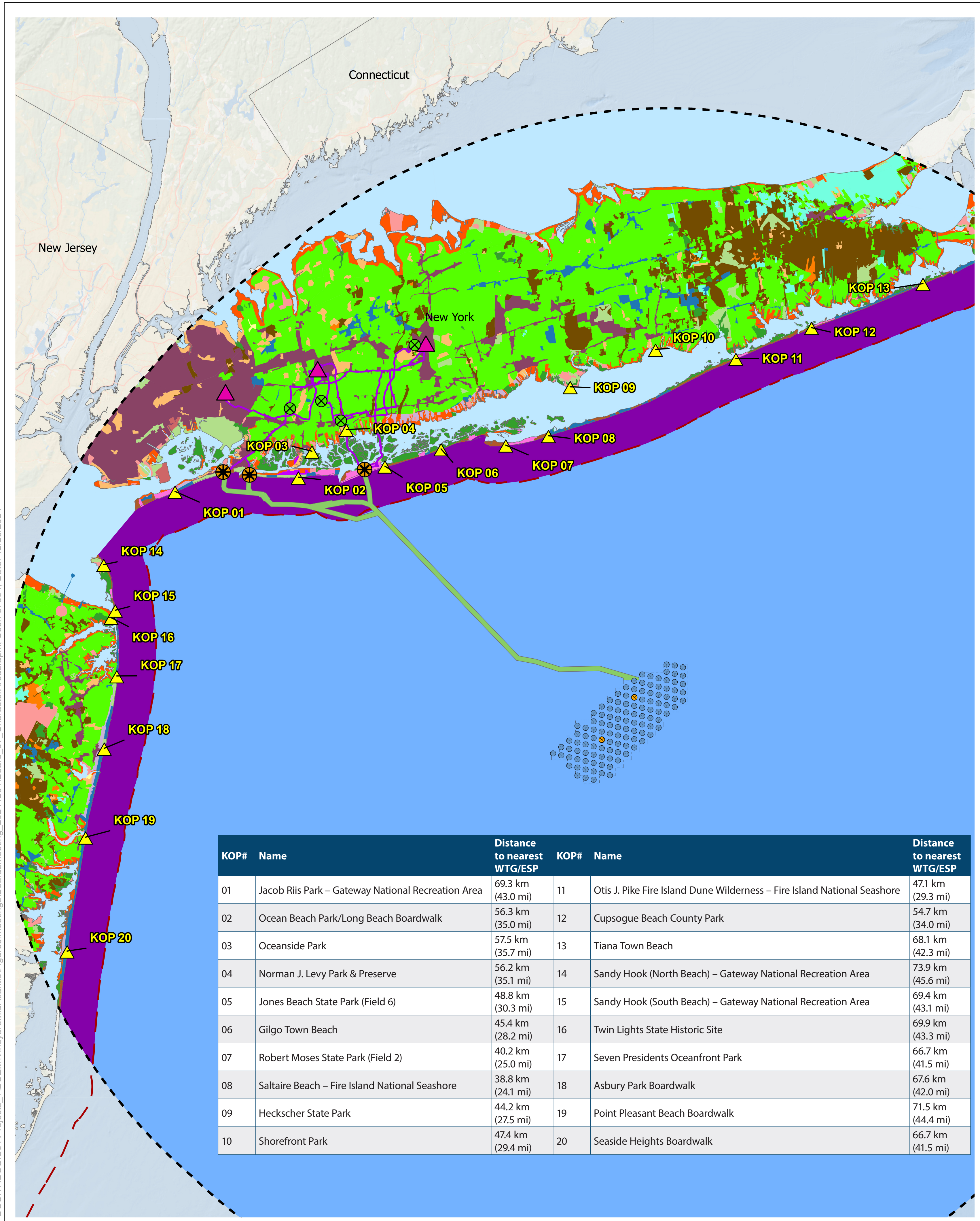


Vineyard Mid-Atlantic

## Seascape, Landscape, and Visual Impact Assessment (SLVIA) Geographic Analysis Area



I:\PDCC\TRDSD\GIS\1\Projects\_1\BOEM\VinyardMidAtlantic\Figures\Meetings\Boards\Meeting\_20241204\Board\_07\_CharacterAreas.aprx; User: 57594; Date: 12/23/2024

| KOP# | Name   | Distance to nearest WTG/ESP | KOP# | Name   | Distance to nearest WTG/ESP |
|------|--|-----------------------------|------|--|-----------------------------|
| 01   | Jacob Riis Park – Gateway National Recreation Area | 69.3 km (43.0 mi)           | 11   | Otis J. Pike Fire Island Dune Wilderness – Fire Island National Seashore | 47.1 km (29.3 mi)           |
| 02   | Ocean Beach Park/Long Beach Boardwalk              | 56.3 km (35.0 mi)           | 12   | Cupsogue Beach County Park   | 54.7 km (34.0 mi)           |
| 03   | Oceanside Park                                     | 57.5 km (35.7 mi)           | 13   | Tiana Town Beach   | 68.1 km (42.3 mi)           |
| 04   | Norman J. Levy Park & Preserve                     | 56.2 km (35.1 mi)           | 14   | Sandy Hook (North Beach) – Gateway National Recreation Area              | 73.9 km (45.6 mi)           |
| 05   | Jones Beach State Park (Field 6)                   | 48.8 km (30.3 mi)           | 15   | Sandy Hook (South Beach) – Gateway National Recreation Area              | 69.4 km (43.1 mi)           |
| 06   | Gilgo Town Beach                                   | 45.4 km (28.2 mi)           | 16   | Twin Lights State Historic Site  | 69.9 km (43.3 mi)           |
| 07   | Robert Moses State Park (Field 2)                  | 40.2 km (25.0 mi)           | 17   | Seven Presidents Oceanfront Park   | 66.7 km (41.5 mi)           |
| 08   | Saltaire Beach – Fire Island National Seashore     | 38.8 km (24.1 mi)           | 18   | Asbury Park Boardwalk  | 67.6 km (42.0 mi)           |
| 09   | Heckscher State Park                               | 44.2 km (27.5 mi)           | 19   | Point Pleasant Beach Boardwalk   | 71.5 km (44.4 mi)           |
| 10   | Shorefront Park                                    | 47.4 km (29.4 mi)           | 20   | Seaside Heights Boardwalk  | 66.7 km (41.5 mi)           |

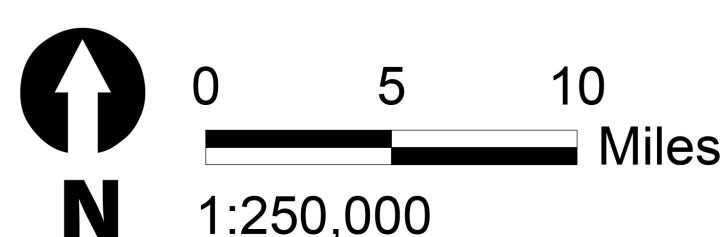
- Vineyard Mid-Atlantic (OCS-A 0544)
  - Wind Turbine
  - Representative Electrical Service Platform Position
  - ▲ Point of Interconnection
  - Onshore Substation Site Envelope
- Visual Study Area
  - Landfall
  - Onshore Cable Route Option
  - Offshore Export Cable Corridor
  - ▲ Key Observation Points
  - State Seaward Boundary
- Landscape Character Areas**

  - Inland Agriculture
  - Inland Commercial Park
  - Inland Industrial
  - Inland Industrial Resource
  - Inland Military Site
  - Inland Natural Area
  - Inland Recreation
  - Inland Rural
  - Inland Suburban/Exurban Residential
  - Inland Urban
- Seascape Character Areas**


  - Bayside Commercial Park
  - Bayside Industrial
  - Bayside Industrial Resource
  - Bayside Military Site
  - Bayside Natural Upland
  - Bayside Natural Wetland
  - Bayside Recreation
  - Bayside Residential
  - Bayside Urban
  - Bayside Waterbodies
- Seascape Residential
  - Seascape Urban
  - Nearshore Ocean
  - Oceanside Beach
  - Oceanside Recreation
  - Oceanside Residential/Commercial
  - Oceanside Urban

**Ocean Character Area**

  - Open Ocean

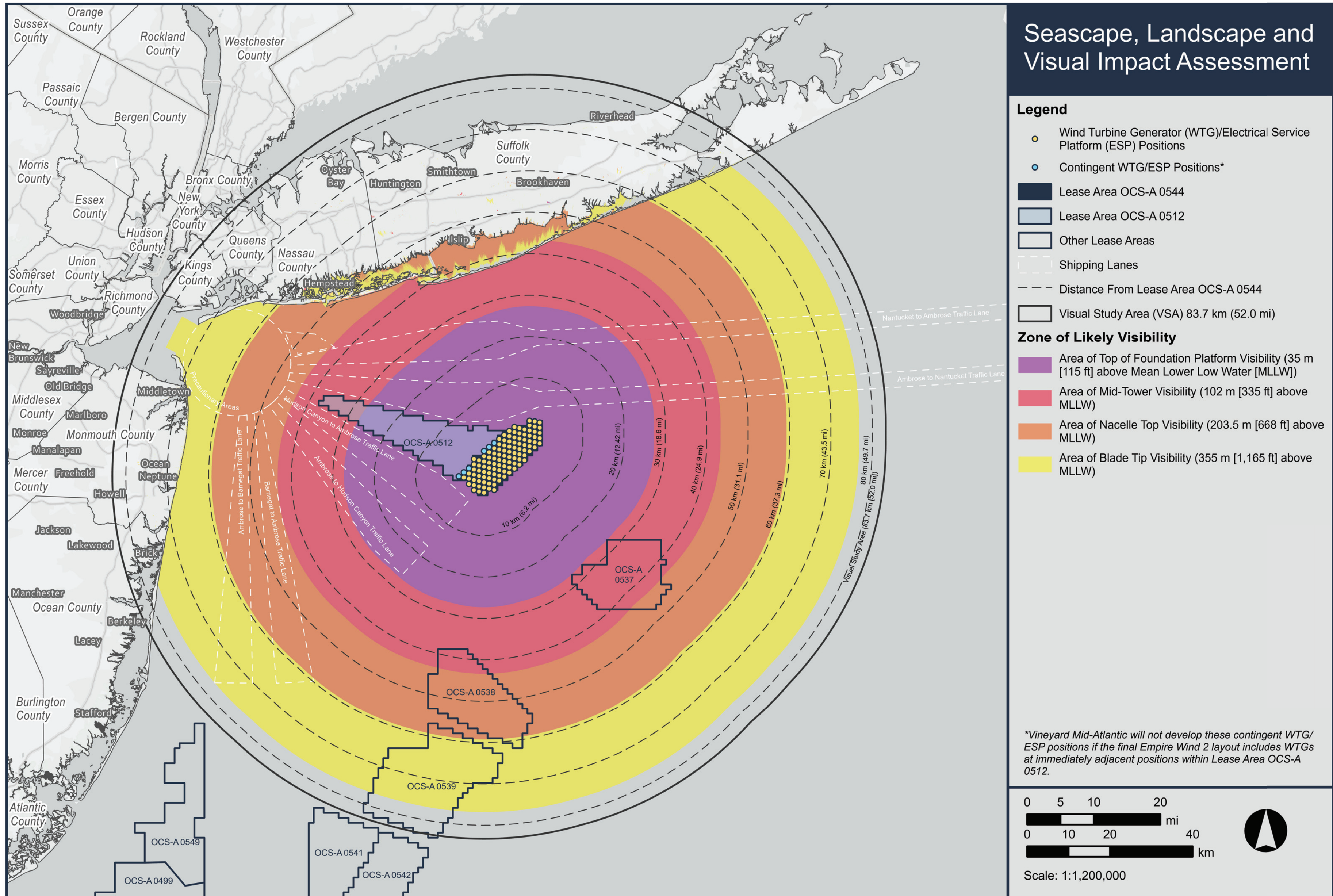




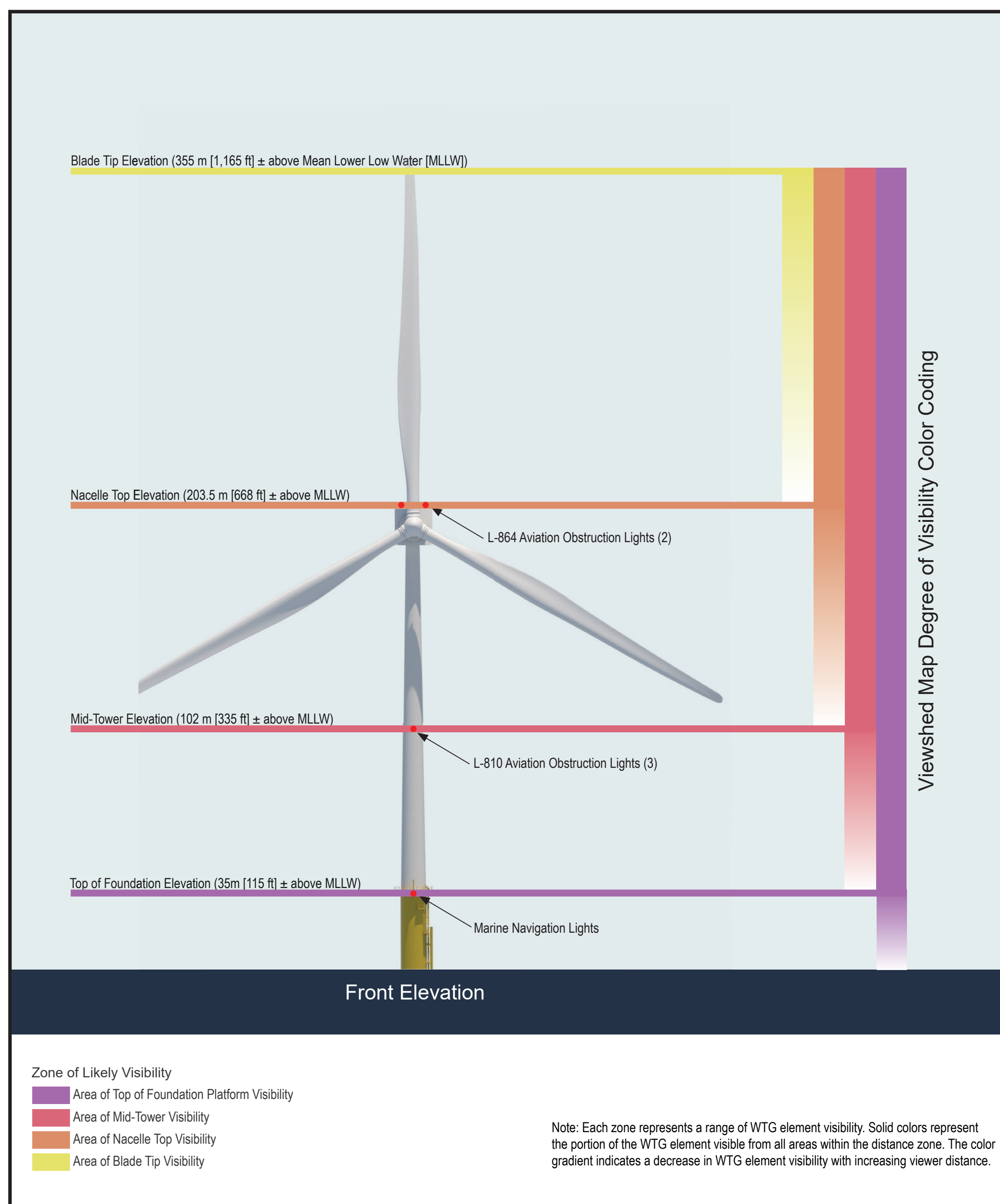


Vineyard Mid-Atlantic

# Seascape, Landscape, and Visual Impact Assessment (SLVIA) Zone of Potential Visual Impact



Zone of Likely Visibility (ZLV) Map



Viewshed WTG Visible Elements Diagram