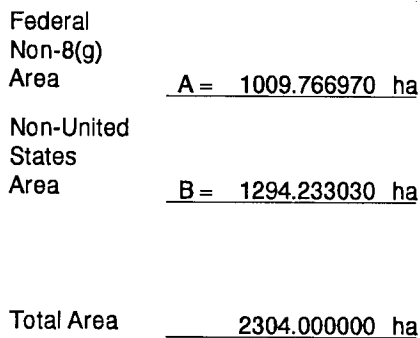


OCS Planning Area Name	Norton Basin
Leasing Map / OPD Name	Gambell

Leasing Map/ OPD Number	NP02-01
Block Number	6263
Datum	NAD 83/WGS 84
Units	Meters
Previous SOBD Signature Date	





	Offshore Intersections			
	X		Y	
1	408	800.000	7 070	047.458
2	404	712.861	7 066	044.262
3	404	257.838	7 065	600.000

Contributing Baseline Points	
X	Y

**Tangent Baseline End Points**

— — — U.S. - RUSSIA PROVISIONAL MARITIME BOUNDARY

For the Director MMS
 Date 04/30/2001

For the State Date