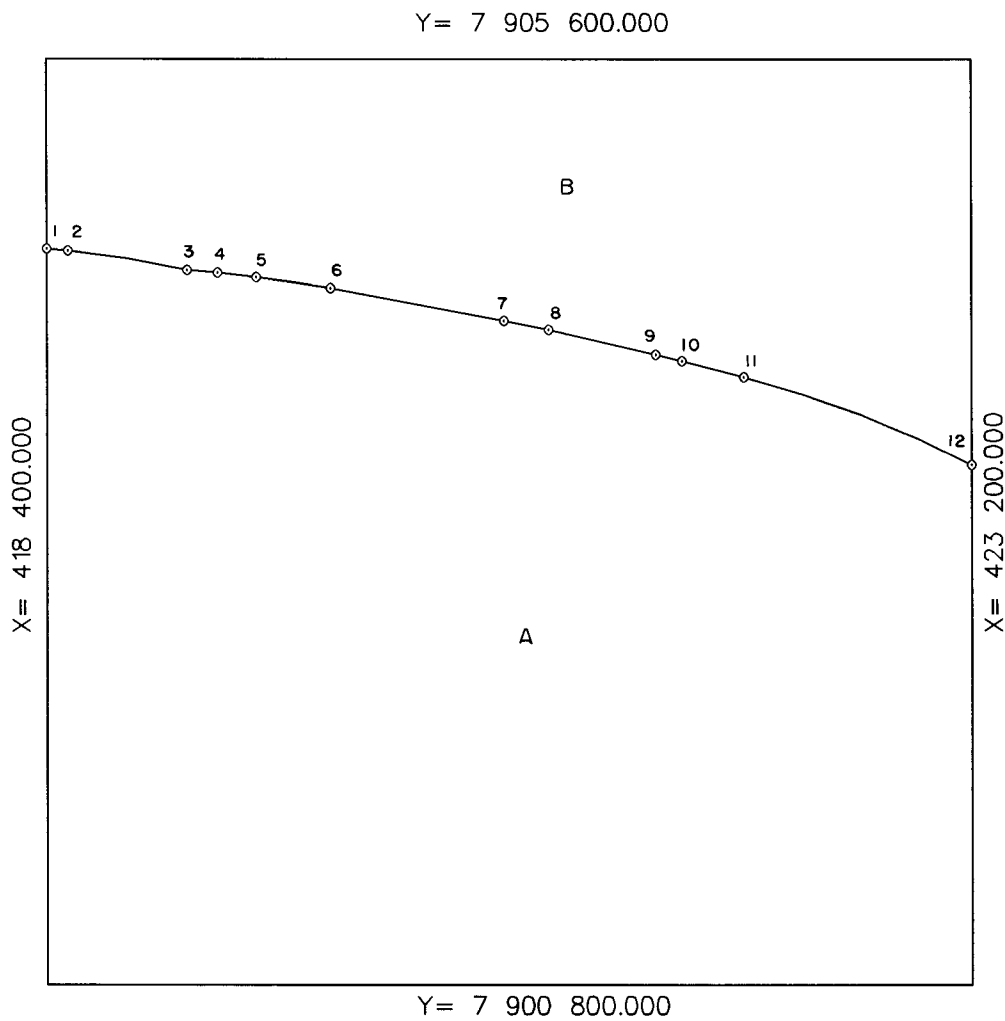


Supplemental Official OCS Block Diagram


OCS Planning Area Name	Beaufort Sea	Leasing Map/ OPD Number	NR05-01
Leasing Map / OPD Name	Dease Inlet	Block Number	6857
<input checked="" type="checkbox"/> State Seaward Boundary Radius	5556.000	Datum	NAD 83/WGS 84
<input type="checkbox"/> Limit of '8(g) Zone' Radius		<input checked="" type="checkbox"/> Previous SOBD Date	01-FEB-96
		<input type="checkbox"/> Feet	
		<input checked="" type="checkbox"/> Meters	




State Area	A = 1623.034568ha
Federal 8(g) Area	B = 680.965432ha
Boundary Disputed	
Federal Non-8(g) Area	
8(g) Disputed	
Federal Withdrawn Area	
Federal Deferred Area	
Total Area	2304.000000ha

Offshore Intersections			Contributing Baseline Points		
	X	Y		X	Y
1	418 400.000	7 904 614.164	* 1-2	415 352.857	7 899 342.383
2	418 509.835	7 904 602.862	2-3	417 941.114	7 899 076.046
3	419 124.356	7 904 504.589	3-4	418 649.792	7 898 968.893
4	419 280.610	7 904 488.966	* 4-5	418 649.792	7 898 968.893
5	419 481.945	7 904 465.958	5-6	418 851.127	7 898 945.885
6	419 865.258	7 904 408.547	* 6-7	418 851.127	7 898 945.885
7	420 761.988	7 904 242.071	7-8	419 747.857	7 898 779.409
8	420 997.347	7 904 193.087	* 8-9	419 747.857	7 898 779.409
9	421 556.193	7 904 064.104	9-10	420 306.703	7 898 650.426
10	421 693.004	7 904 030.696	* 10-11	420 306.703	7 898 650.426
11	422 015.327	7 903 947.645	11-12	420 629.026	7 898 567.375
12	423 200.000	7 903 492.741			

\*Tangent Segment

  
For the Director, MMS  
Date 09/30/97

  
For the State  
Date NOV 03 1997