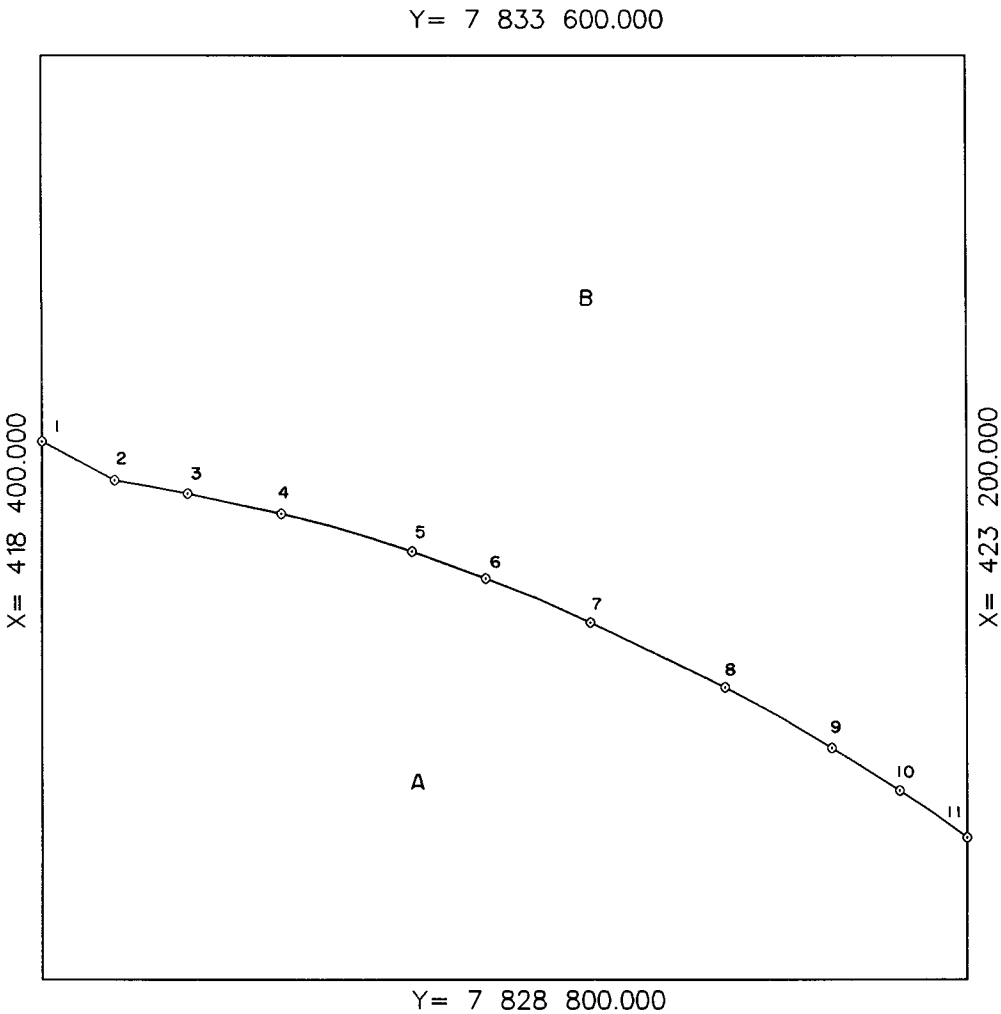


Supplemental Official OCS Block Diagram



OCS Planning Area Name	Beaufort Sea	Leasing Map/OPD Number	NR06-03
Leasing Map / OPD Name	Beechey Point	Block Number	6458
<input checked="" type="checkbox"/> State Seaward Boundary Radius	5556.000	Datum	NAD 83/WGS 84
<input type="checkbox"/> Limit of '8(g) Zone' Radius		<input checked="" type="checkbox"/> Previous SOBD Signature Date	01-FEB-96
<input type="checkbox"/> Feet			
<input checked="" type="checkbox"/> Meters			



State Area	A = 926.348080ha
Federal 8(g) Area	B = 1377.651920ha
Boundary Disputed	
Federal Non-8(g) Area	
8(g) Disputed	
Federal Withdrawn Area	
Federal Deferred Area	
Total Area	2304.000000ha

Offshore Intersections			Contributing Baseline Points		
	X	Y		X	Y
1	418 400.000	7 831 594.903	* 1-2	415 620.569	7 826 781.225
2	418 775.446	7 831 392.833	2-3	417 947.257	7 825 898.906
3	419 152.115	7 831 322.692	* 3-4	417 947.257	7 825 898.906
4	419 635.447	7 831 215.323	4-5	418 430.589	7 825 791.537
5	420 311.288	7 831 019.549	* 5-6	418 430.589	7 825 791.537
6	420 694.267	7 830 881.778	6-7	418 813.568	7 825 653.766
7	421 238.272	7 830 652.761	* 7-8	418 813.568	7 825 653.766
8	421 942.000	7 830 311.426	8-9	419 517.296	7 825 312.431
9	422 498.494	7 830 000.884	* 9-10	419 517.296	7 825 312.431
10	422 849.614	7 829 777.621	10-11	419 868.416	7 825 089.168
11	423 200.000	7 829 535.479			

*Tangent Segment

		NOV 03 1997
For the Director, MMS	For the State	Date