

Supplemental Official OCS Block Diagram

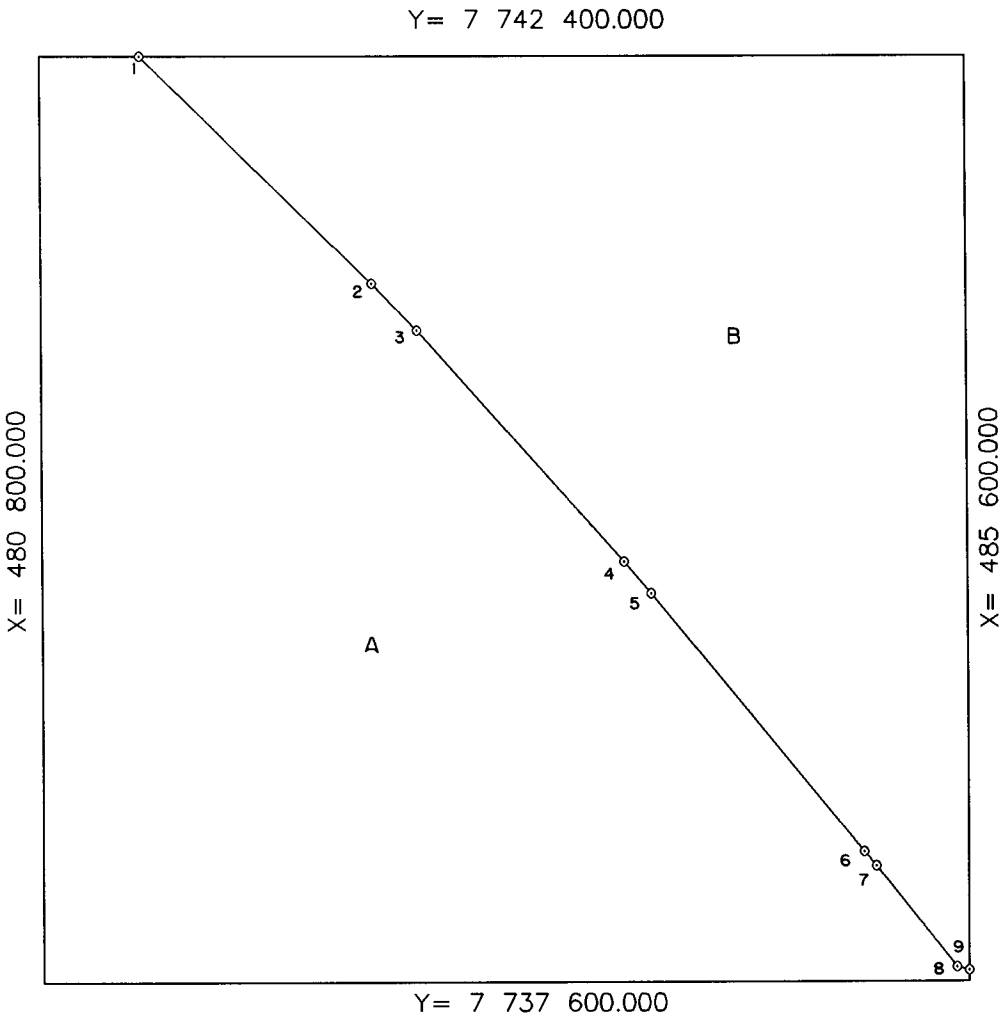
OCS Planning Area Name Beaufort Sea
Leasing Map / OPD Name Demarcation Point

Leasing Map/
OPD Number NR07-05
Block Number 6273
Datum NAD 83/WGS 84

☒ State Seaward Boundary Radius 5556.000
☐ Limit of '8(g) Zone' Radius _____

☐ Feet
☒ Meters

☒ Previous SOBD
Signature Date 01-FEB-96



State
Area A = 1324.341086ha

Federal
8(g) Area B = 979.658914ha

Boundary
Disputed _____

Federal
Non-8(g)
Area _____

8(g)
Disputed _____

Federal
Withdrawn
Area _____


Federal
Deferred
Area _____


Total Area 2304.000000ha

Offshore Intersections		
	X	Y
1	481 316.341	7 742 400.000
2	482 506.901	7 741 220.322
3	482 740.130	7 740 974.689
4	483 812.999	7 739 773.463
5	483 951.193	7 739 612.662
6	485 059.153	7 738 272.552
7	485 119.120	7 738 198.743
8	485 538.533	7 737 673.394
9	485 600.000	7 737 655.882

Contributing Baseline Points		
	X	Y
* 1-2	477 333.483	7 738 524.910
2-3	478 596.293	7 737 273.642
* 3-4	478 596.293	7 737 273.642
4-5	479 669.162	7 736 072.416
* 5-6	479 669.162	7 736 072.416
6-7	480 777.122	7 734 732.306
* 7-8	480 777.122	7 734 732.306
* 8-9	483 818.122	7 732 386.454

*Tangent Segment


For the Director, MMS
Date 09/30/97


For the State
Date 09/03/1997