
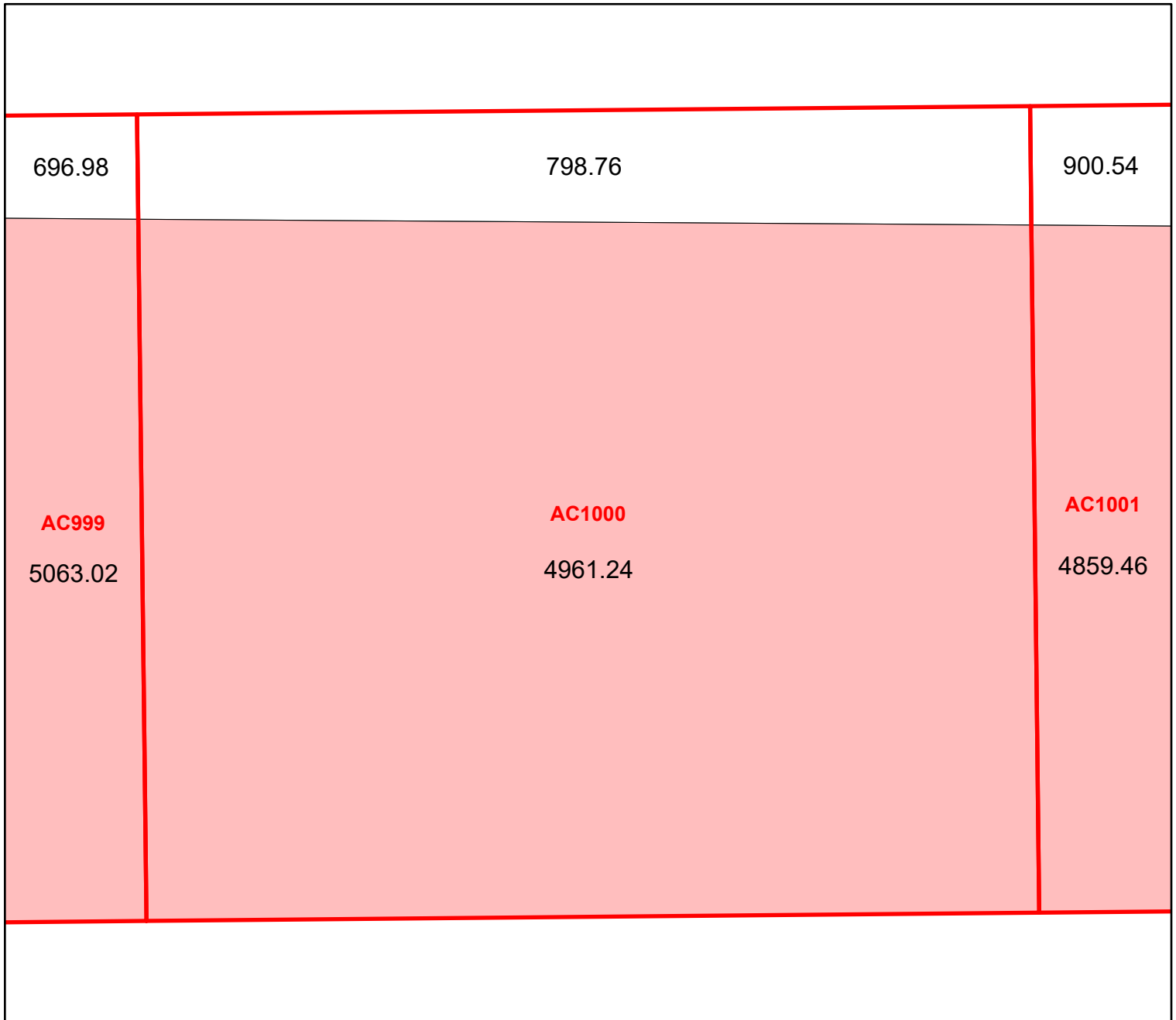


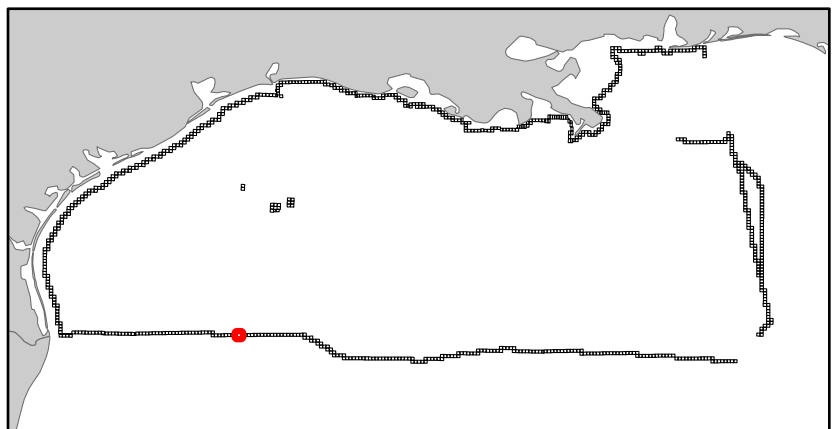
Alaminos Canyon

NG15-04

Block 1000



-  Split Block
-  Deferred Portion
-  Portion Landward of the SLA
-  Portion that is Non-US Jurisdiction
-  Available Portion of Block
-  Portion Under Moratorium
-  Active Lease (Not-available)



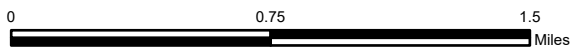
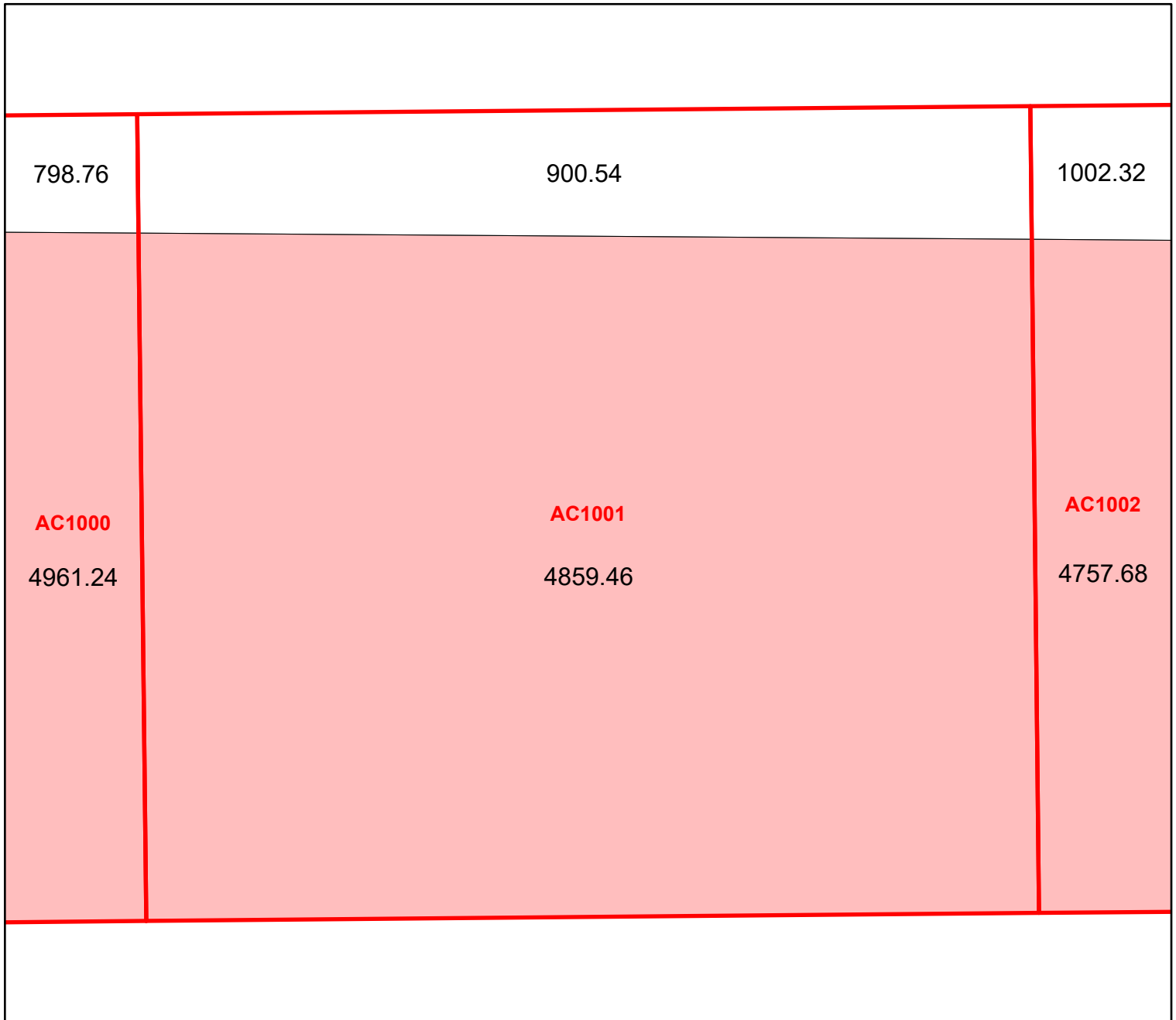
Block portion numbers are in acres

AC1000

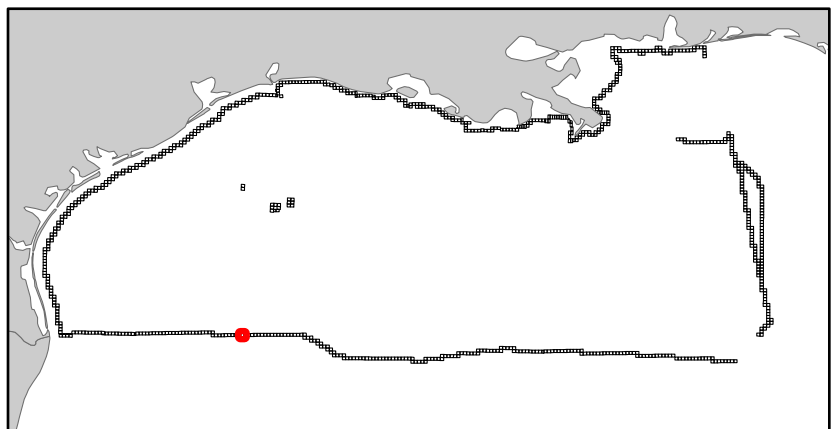
Alaminos Canyon

NG15-04

Block 1001



-  Split Block
-  Deferred Portion
-  Portion Landward of the SLA
-  Portion that is Non-US Jurisdiction
-  Available Portion of Block
-  Portion Under Moratorium
-  Active Lease (Not-available)



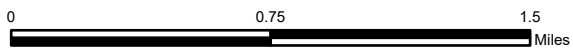
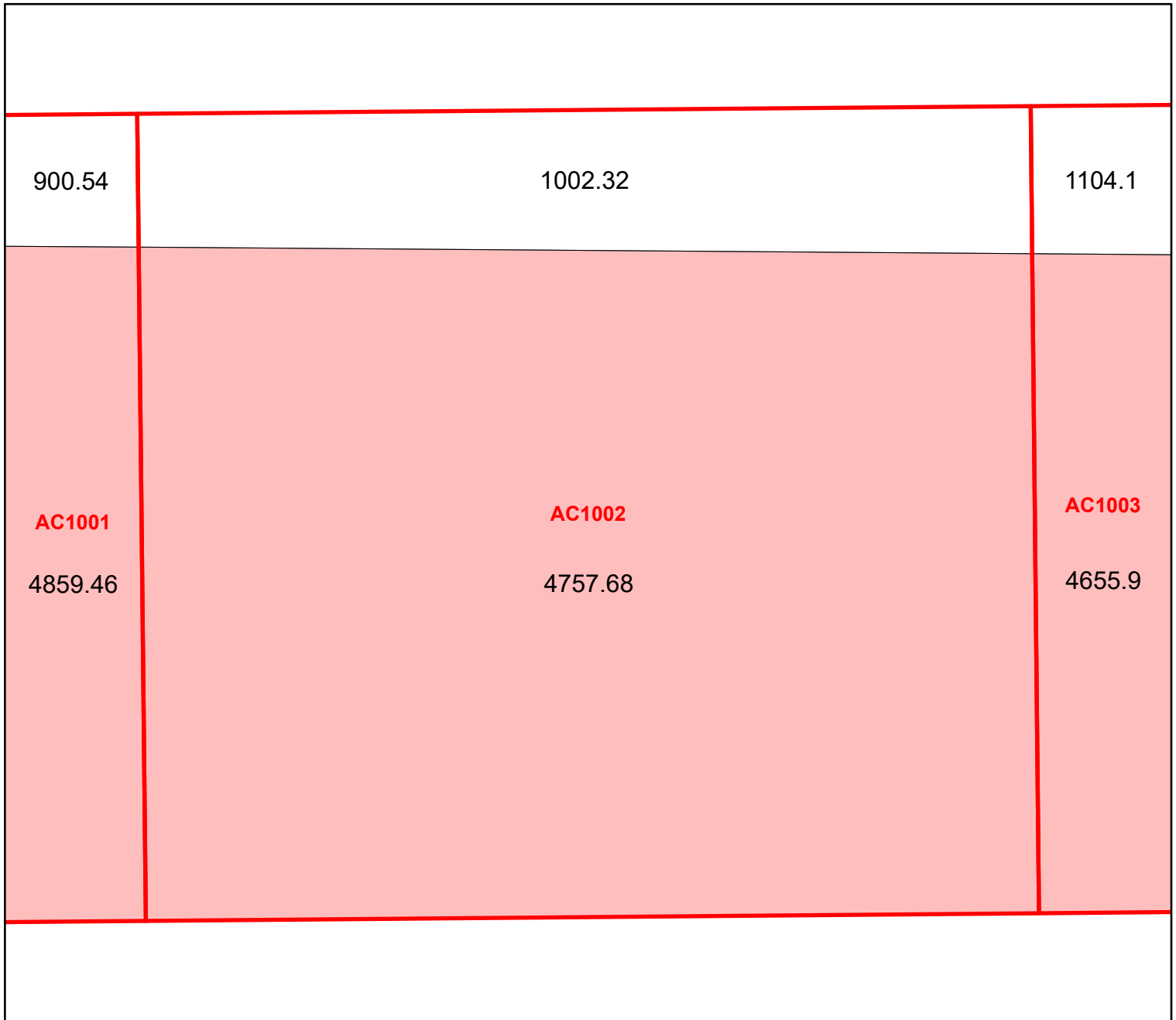
Block portion numbers are in acres

AC1001

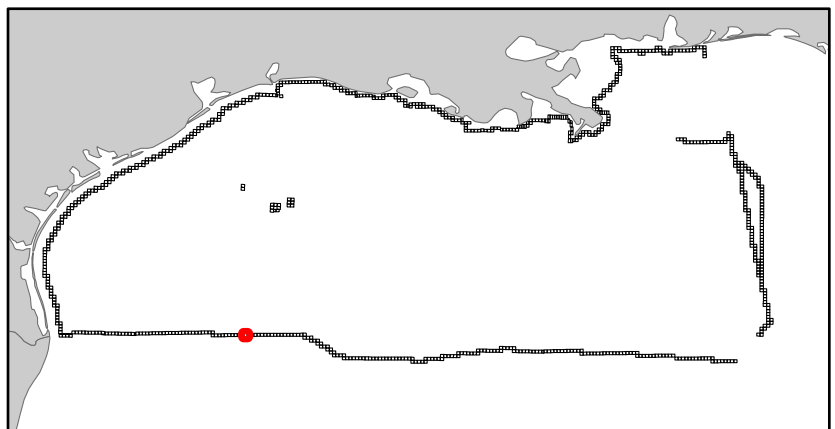
Alaminos Canyon

NG15-04

Block 1002



-  Split Block
-  Deferred Portion
-  Portion Landward of the SLA
-  Portion that is Non-US Jurisdiction
-  Available Portion of Block
-  Portion Under Moratorium
-  Active Lease (Not-available)



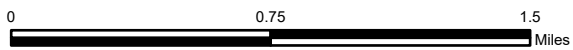
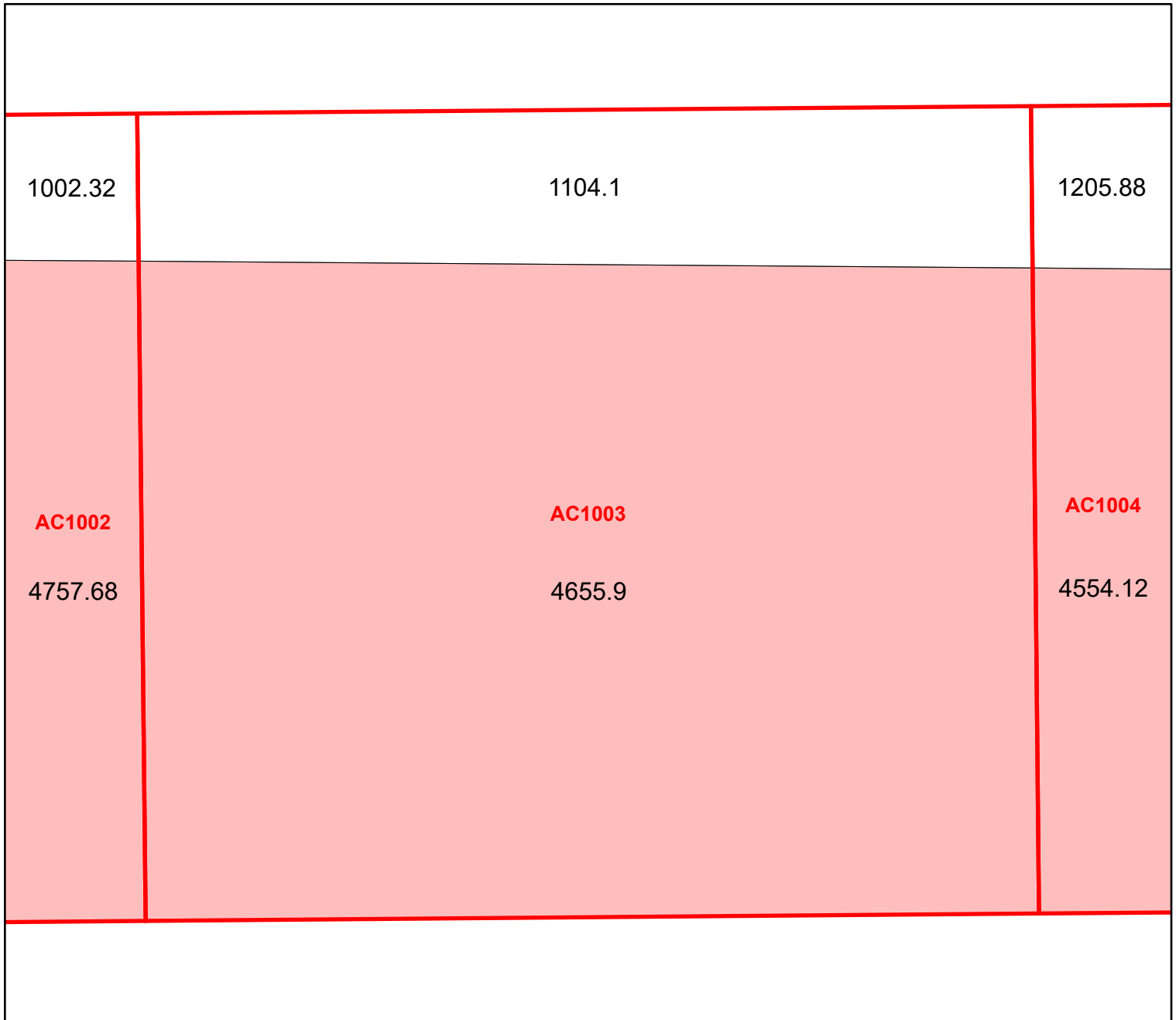
Block portion numbers are in acres

AC1002

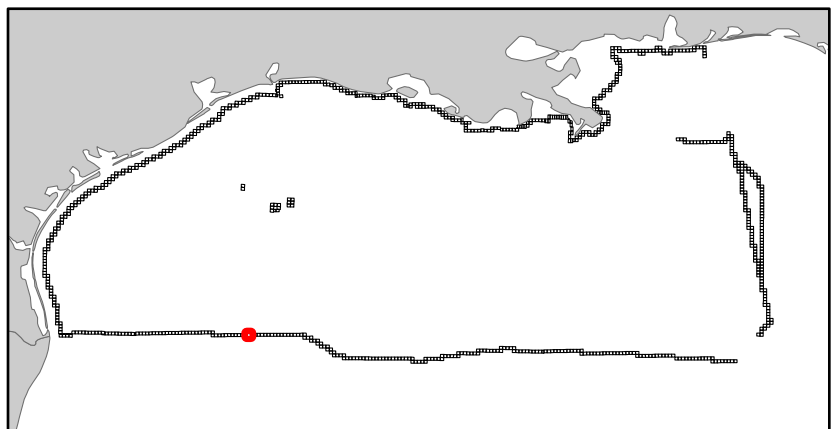
Alaminos Canyon

NG15-04

Block 1003



-  Split Block
-  Deferred Portion
-  Portion Landward of the SLA
-  Portion that is Non-US Jurisdiction
-  Available Portion of Block
-  Portion Under Moratorium
-  Active Lease (Not-available)



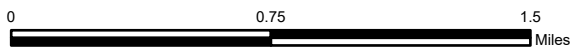
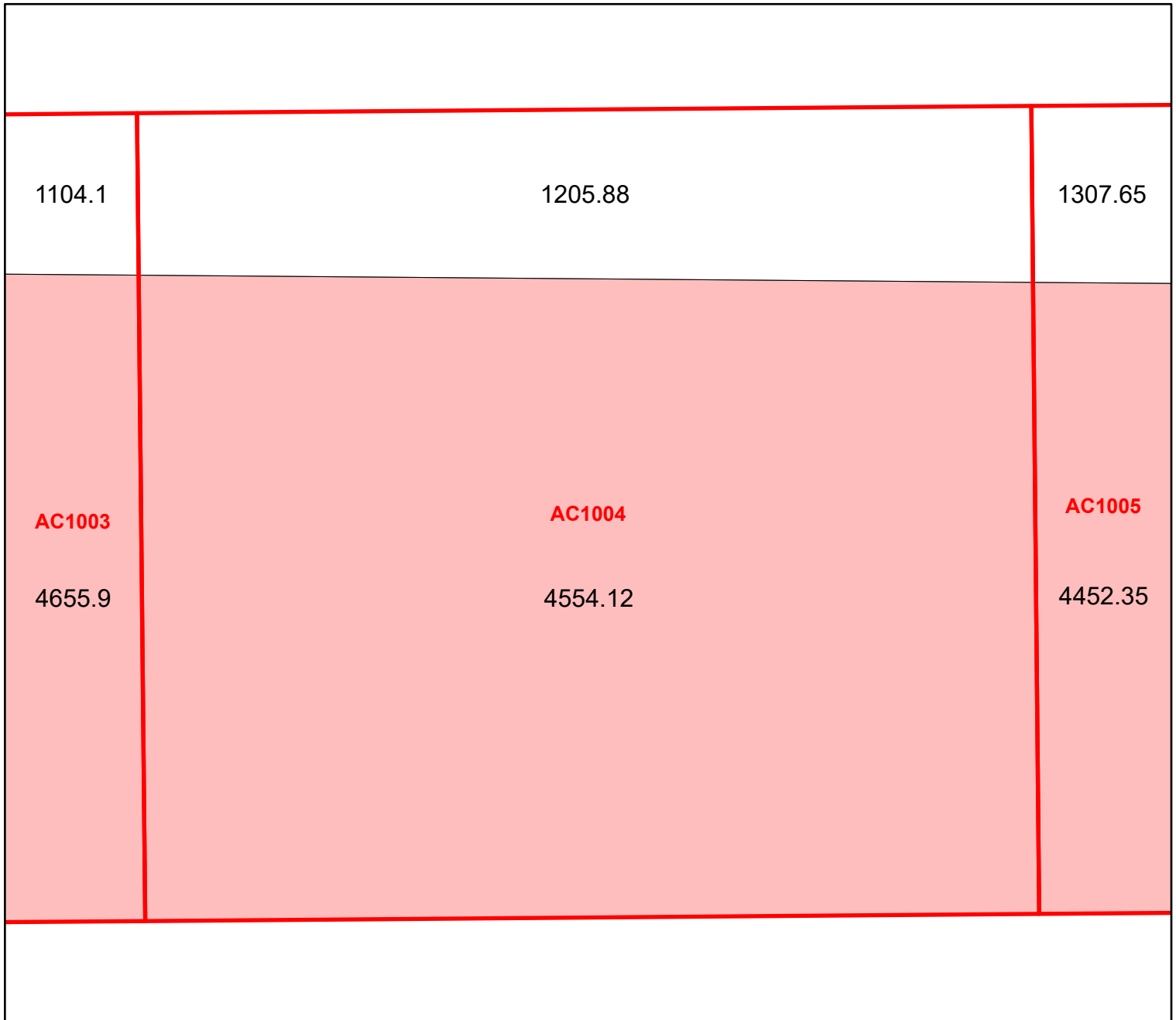
Block portion numbers are in acres

AC1003

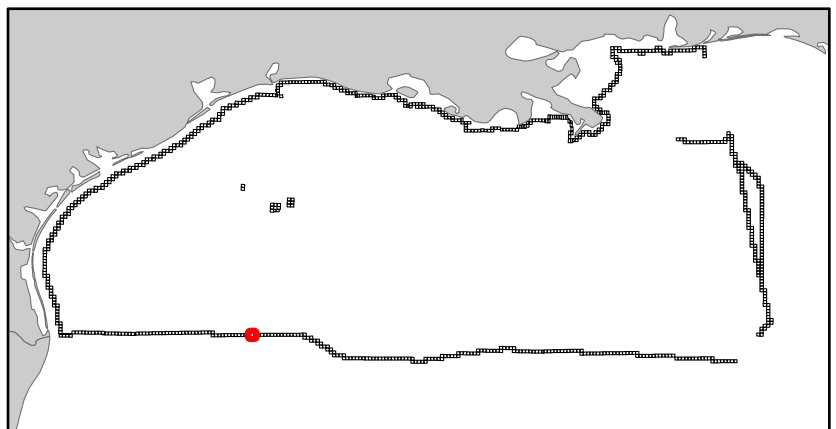
Alaminos Canyon

NG15-04

Block 1004



-  Split Block
-  Deferred Portion
-  Portion Landward of the SLA
-  Portion that is Non-US Jurisdiction
-  Available Portion of Block
-  Portion Under Moratorium
-  Active Lease (Not-available)



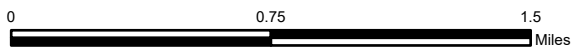
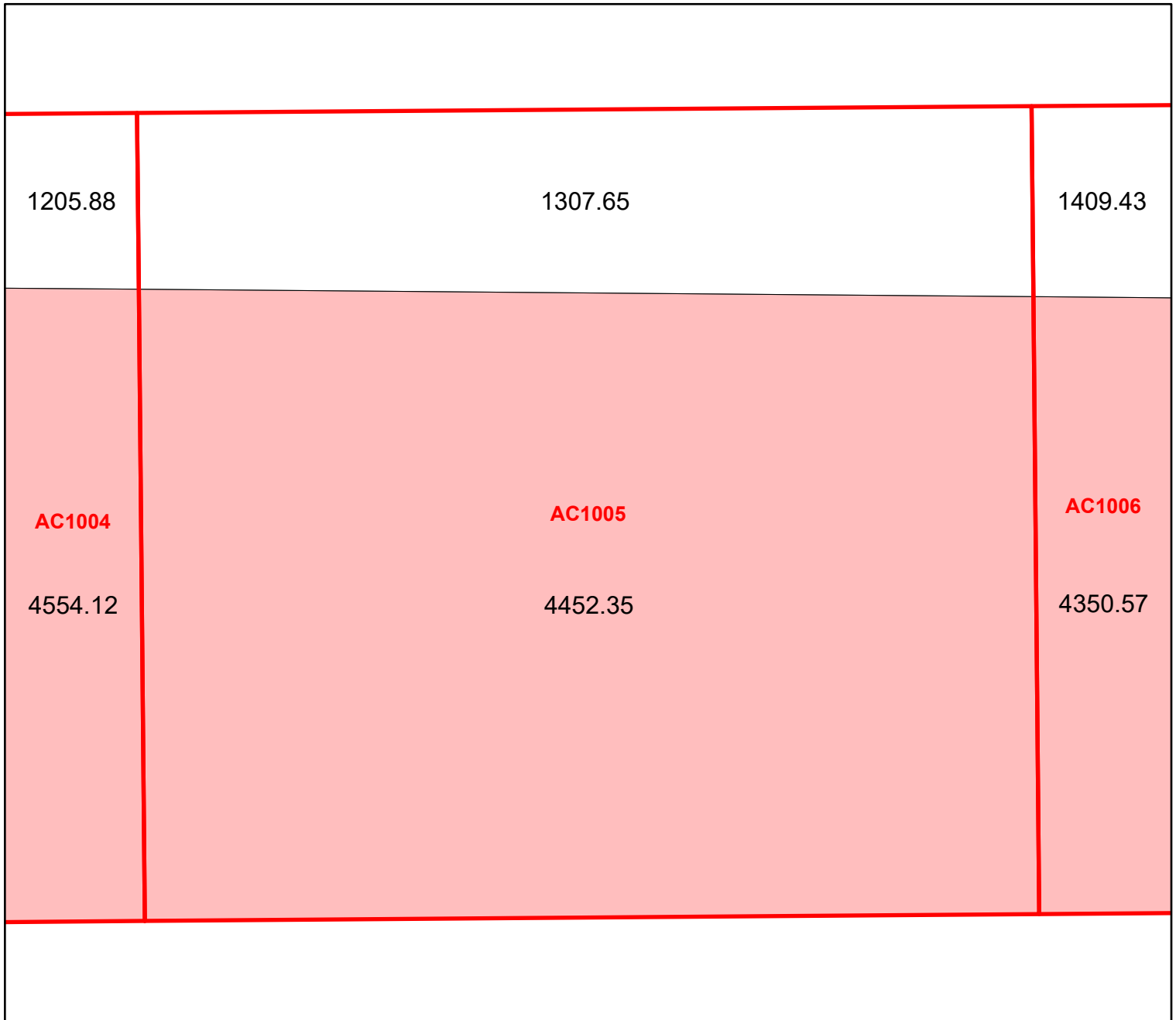
Block portion numbers are in acres

AC1004

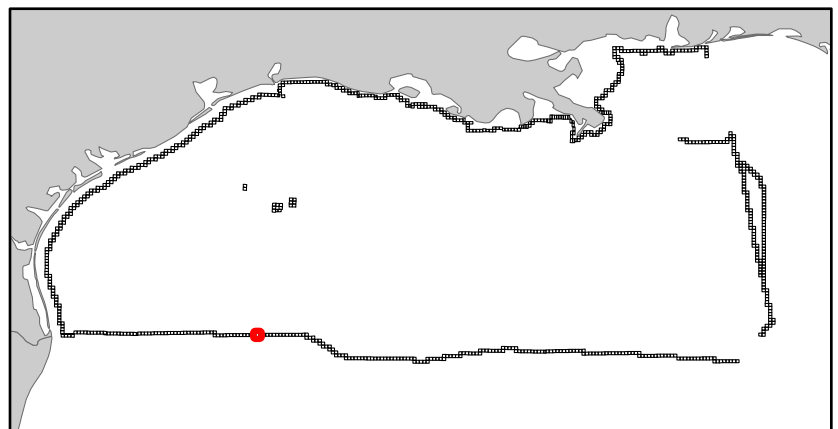
Alaminos Canyon

NG15-04

Block 1005



-  Split Block
-  Deferred Portion
-  Portion Landward of the SLA
-  Portion that is Non-US Jurisdiction
-  Available Portion of Block
-  Portion Under Moratorium
-  Active Lease (Not-available)




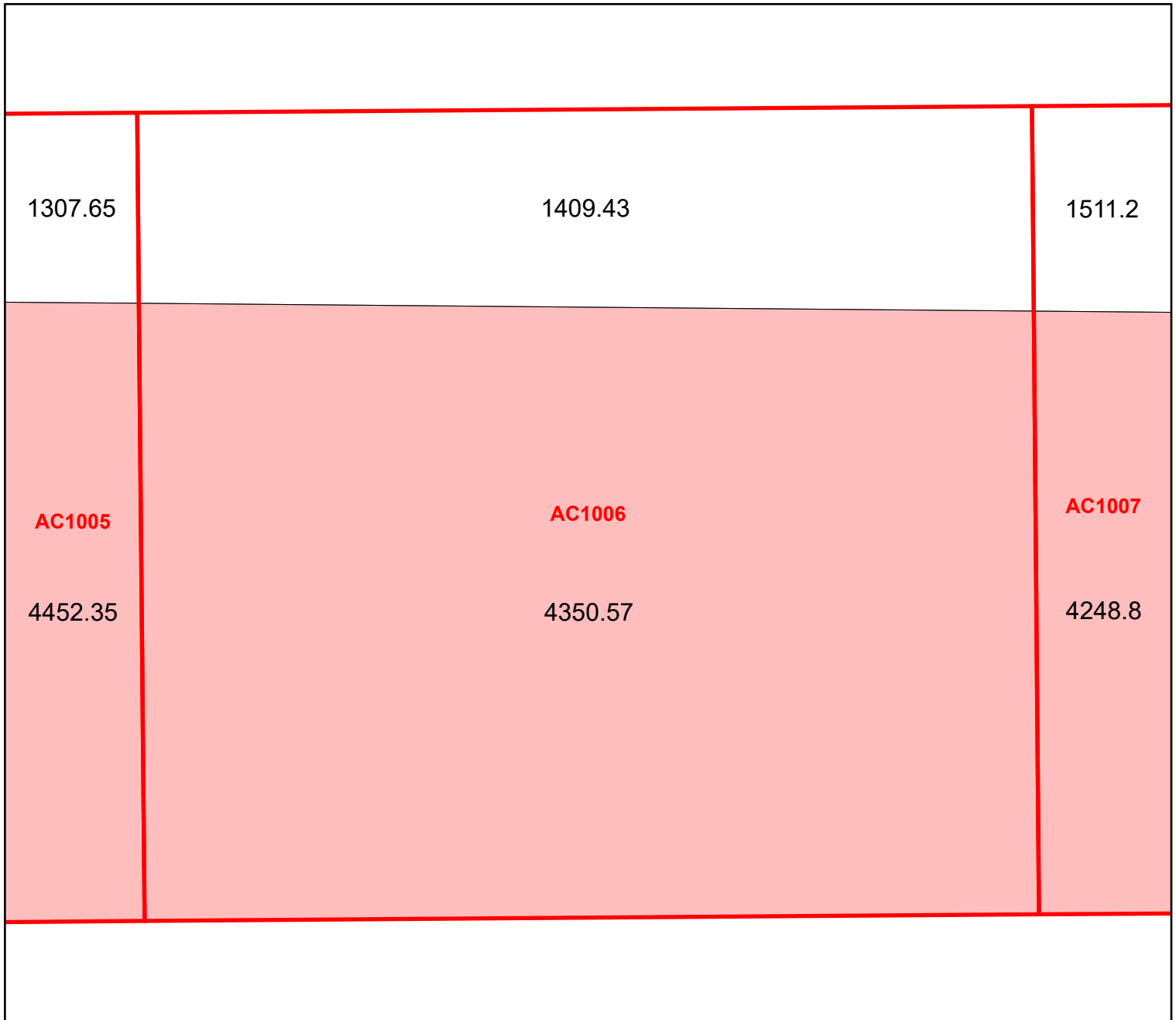
Block portion numbers are in acres

AC1005

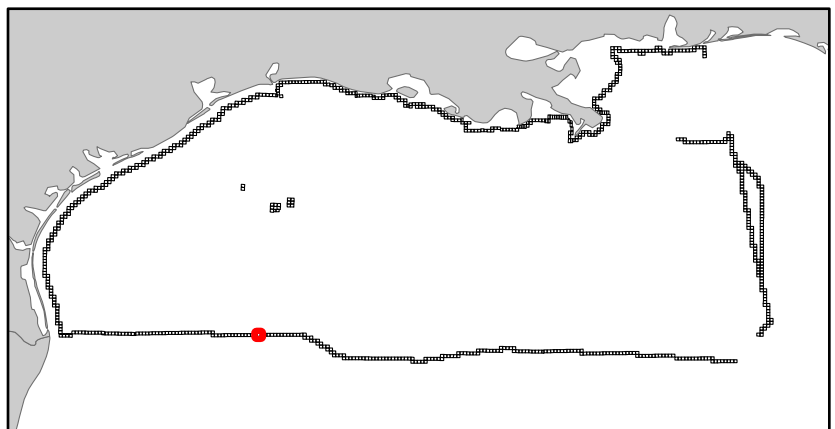
Alaminos Canyon

NG15-04

Block 1006



-  Split Block
-  Deferred Portion
-  Portion Landward of the SLA
-  Portion that is Non-US Jurisdiction
-  Available Portion of Block
-  Portion Under Moratorium
-  Active Lease (Not-available)



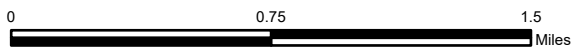
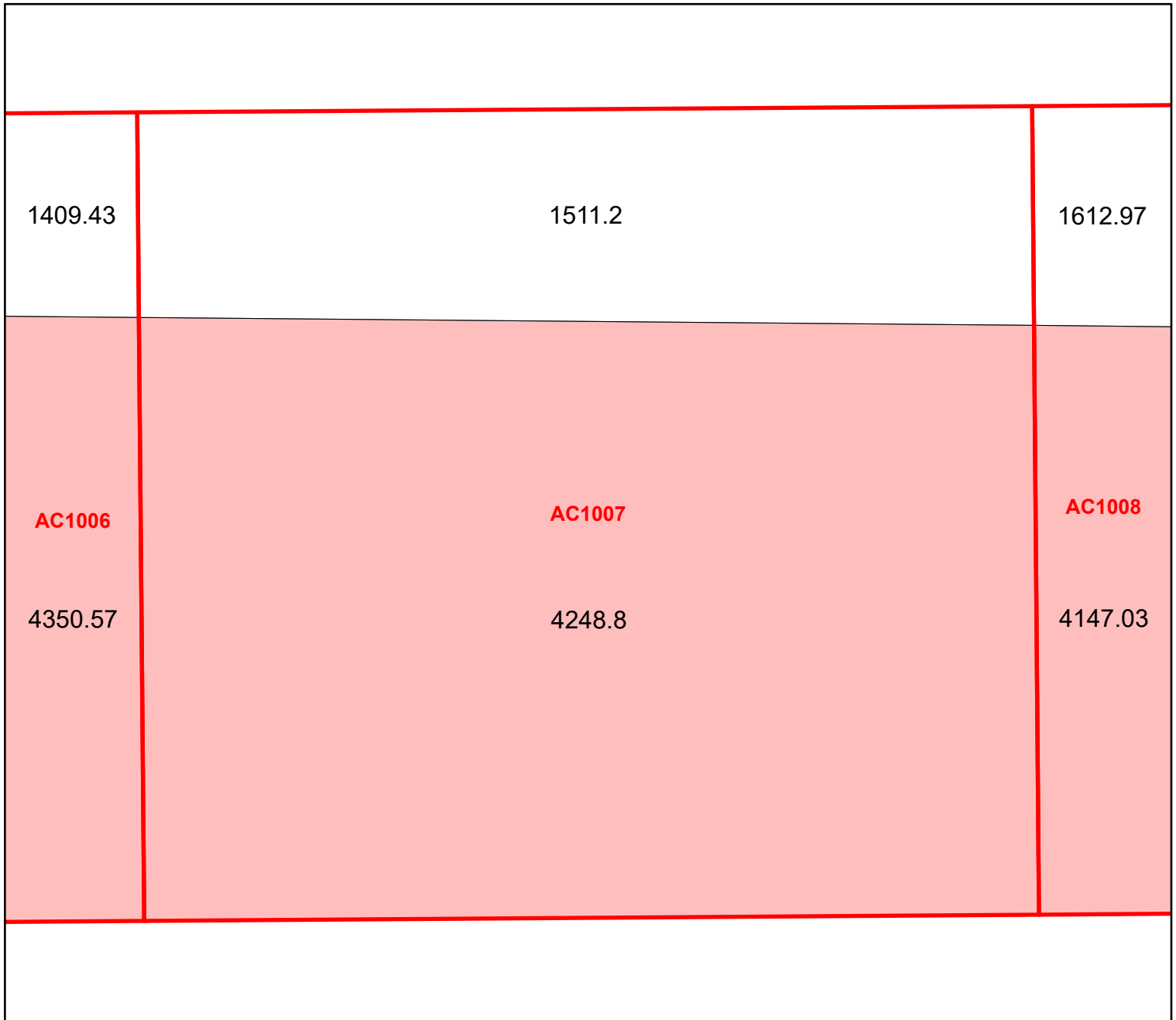
Block portion numbers are in acres

AC1006

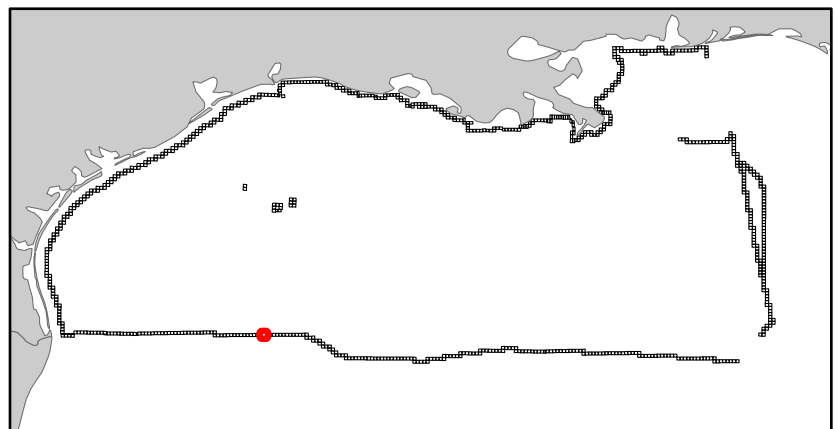
Alaminos Canyon

NG15-04

Block 1007



-  Split Block
-  Deferred Portion
-  Portion Landward of the SLA
-  Portion that is Non-US Jurisdiction
-  Available Portion of Block
-  Portion Under Moratorium
-  Active Lease (Not-available)




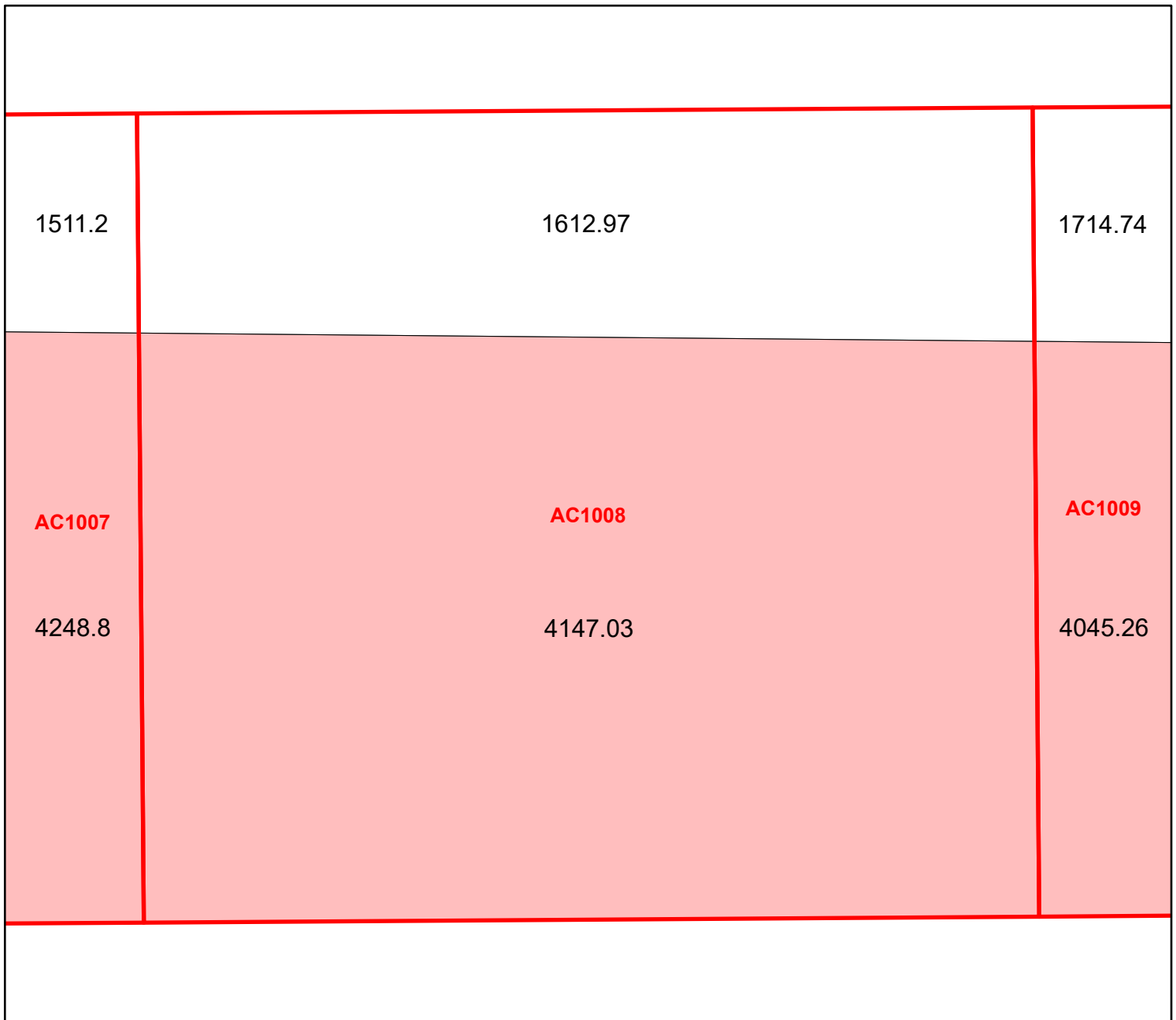
Block portion numbers are in acres

AC1007

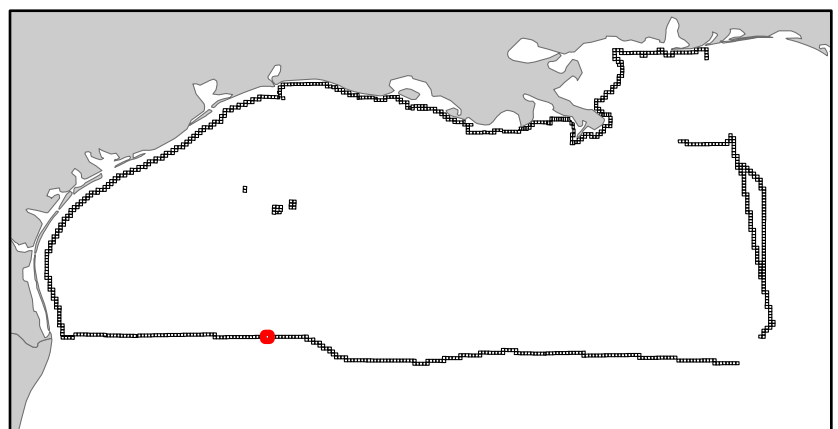
Alaminos Canyon

NG15-04

Block 1008



- Split Block
- Deferred Portion
- Portion Landward of the SLA
- Portion that is Non-US Jurisdiction
- Available Portion of Block
- Portion Under Moratorium
- Active Lease (Not-available)




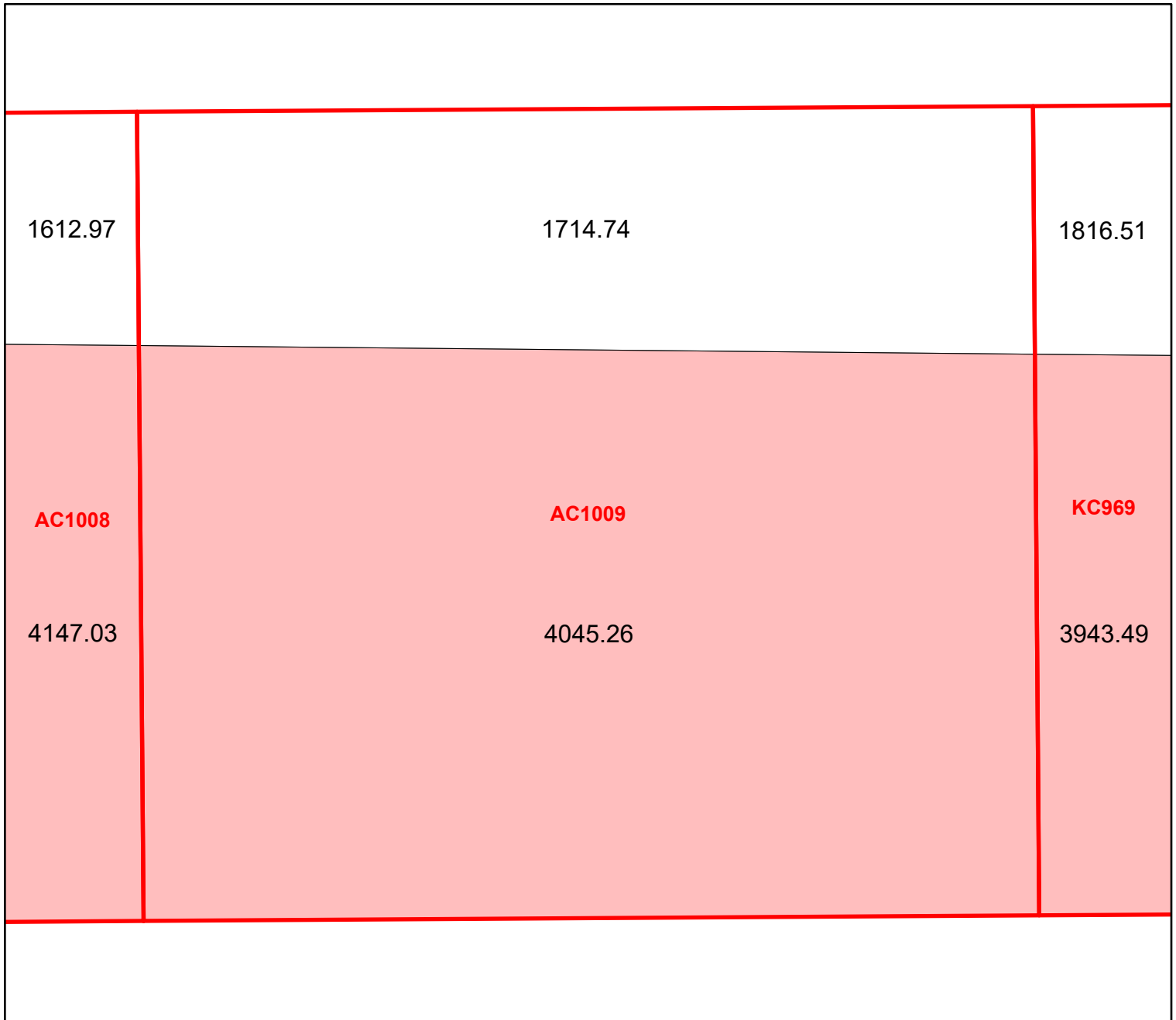
Block portion numbers are in acres

AC1008

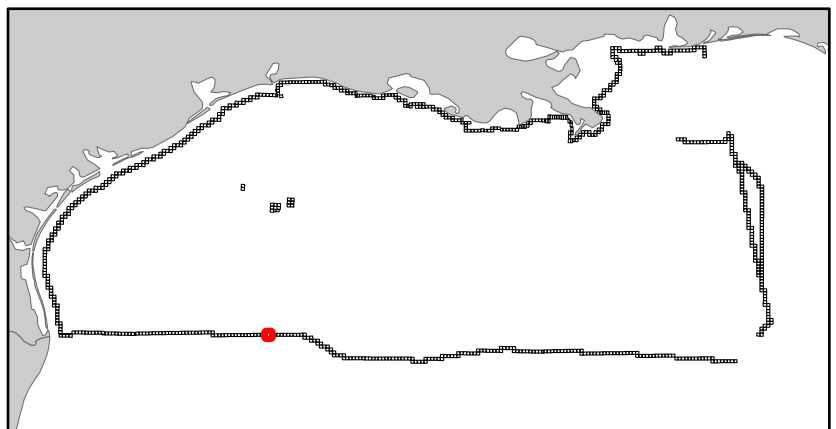
Alaminos Canyon

NG15-04

Block 1009



- Split Block
- Deferred Portion
- Portion Landward of the SLA
- Portion that is Non-US Jurisdiction
- Available Portion of Block
- Portion Under Moratorium
- Active Lease (Not-available)




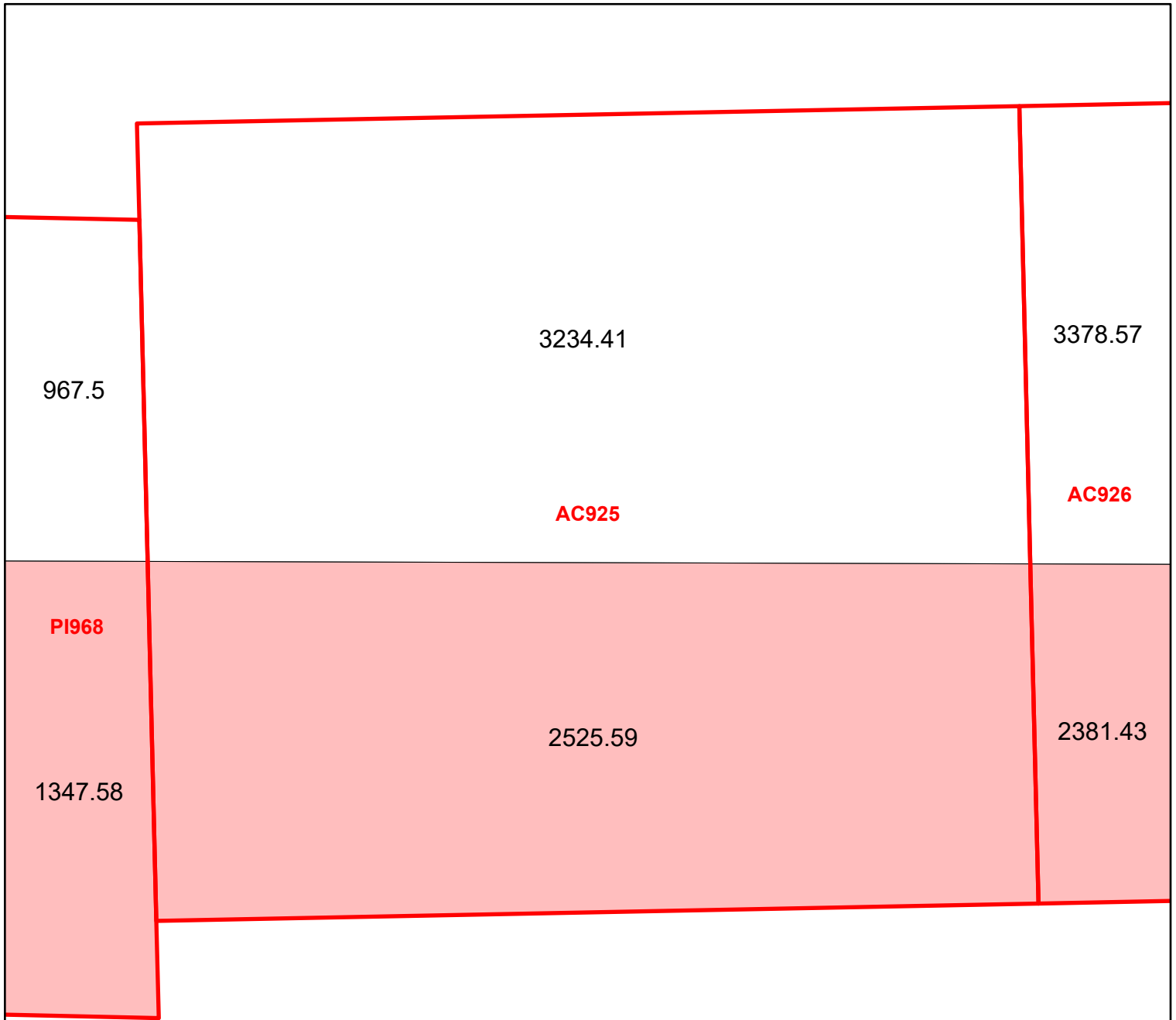
Block portion numbers are in acres

AC1009

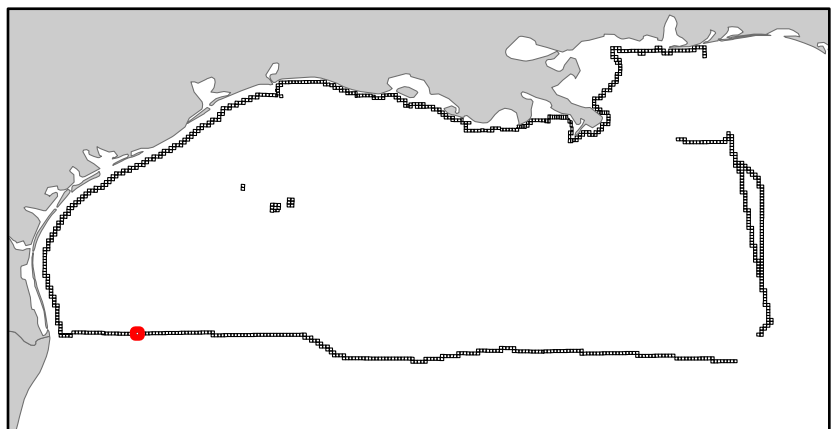
Alaminos Canyon

NG15-04

Block 925



-  Split Block
-  Deferred Portion
-  Portion Landward of the SLA
-  Portion that is Non-US Jurisdiction
-  Available Portion of Block
-  Portion Under Moratorium
-  Active Lease (Not-available)




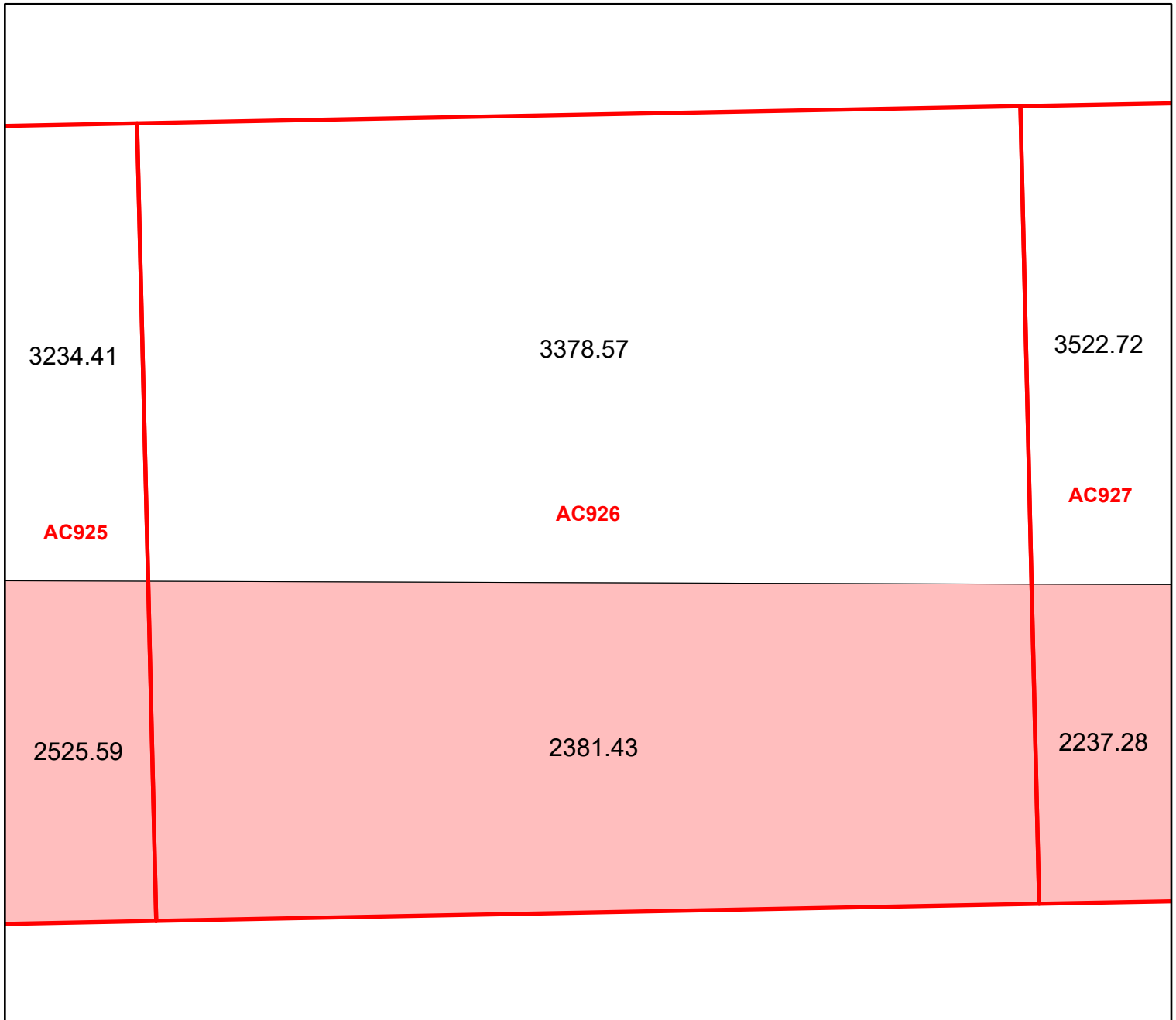
Block portion numbers are in acres

AC925

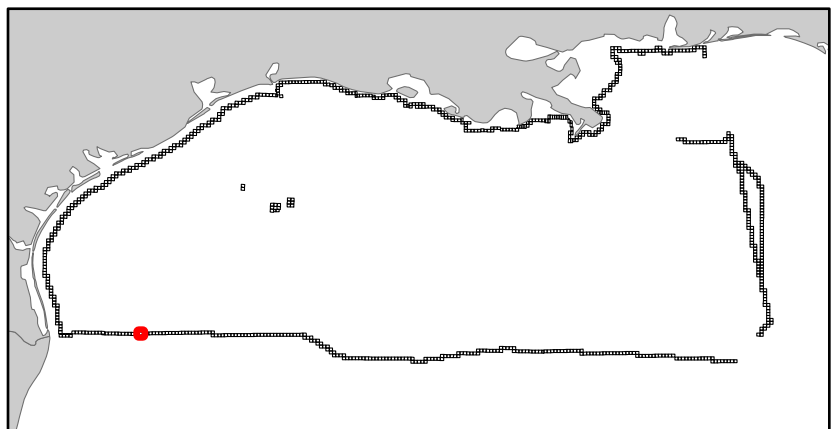
Alaminos Canyon

NG15-04

Block 926



-  Split Block
-  Deferred Portion
-  Portion Landward of the SLA
-  Portion that is Non-US Jurisdiction
-  Available Portion of Block
-  Portion Under Moratorium
-  Active Lease (Not-available)




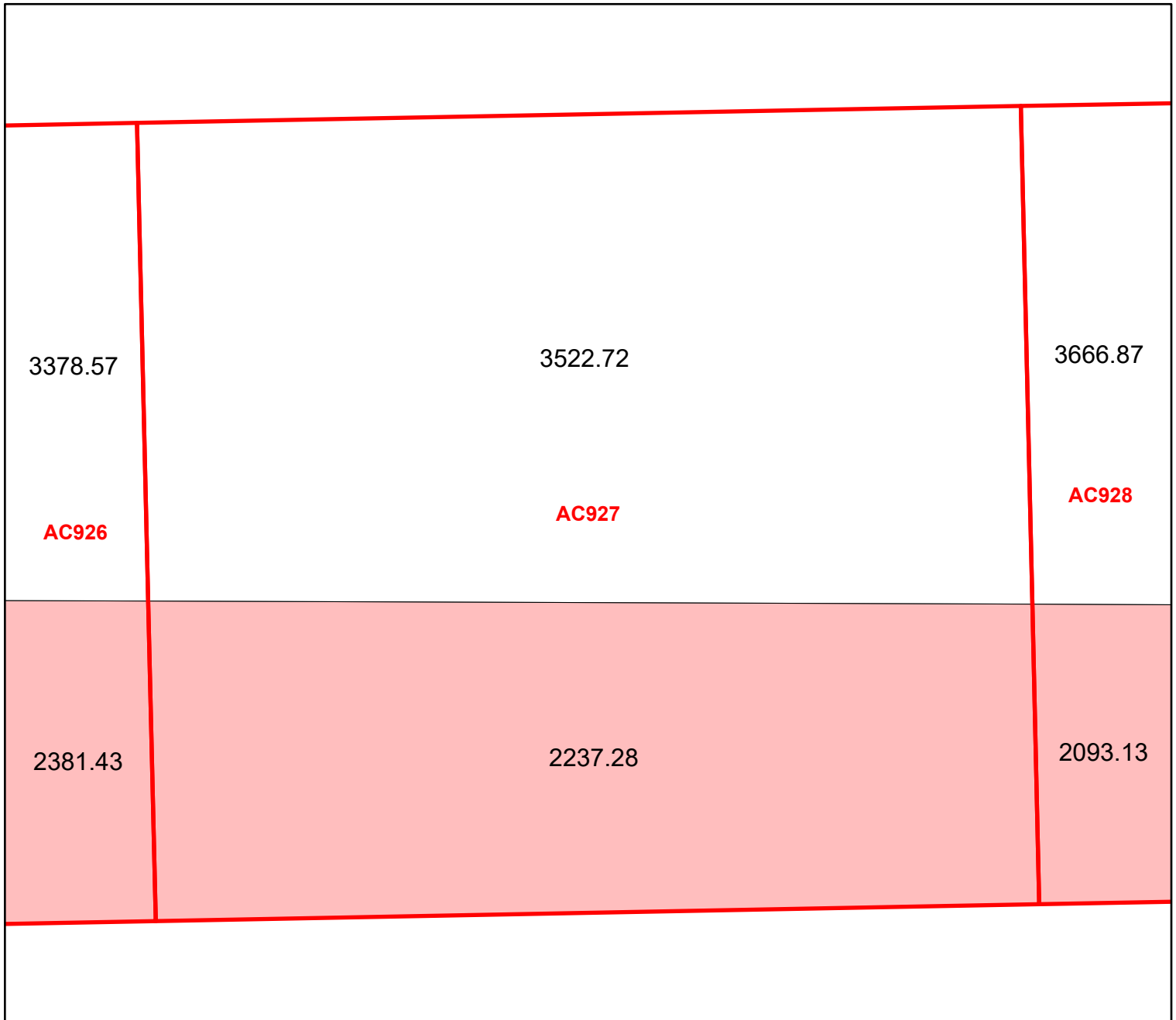
Block portion numbers are in acres

AC926

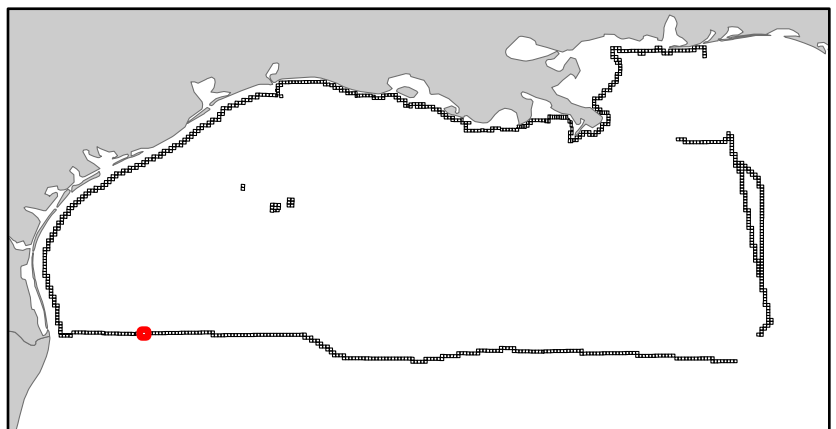
Alaminos Canyon

NG15-04

Block 927



- Split Block
- Deferred Portion
- Portion Landward of the SLA
- Portion that is Non-US Jurisdiction
- Available Portion of Block
- Portion Under Moratorium
- Active Lease (Not-available)




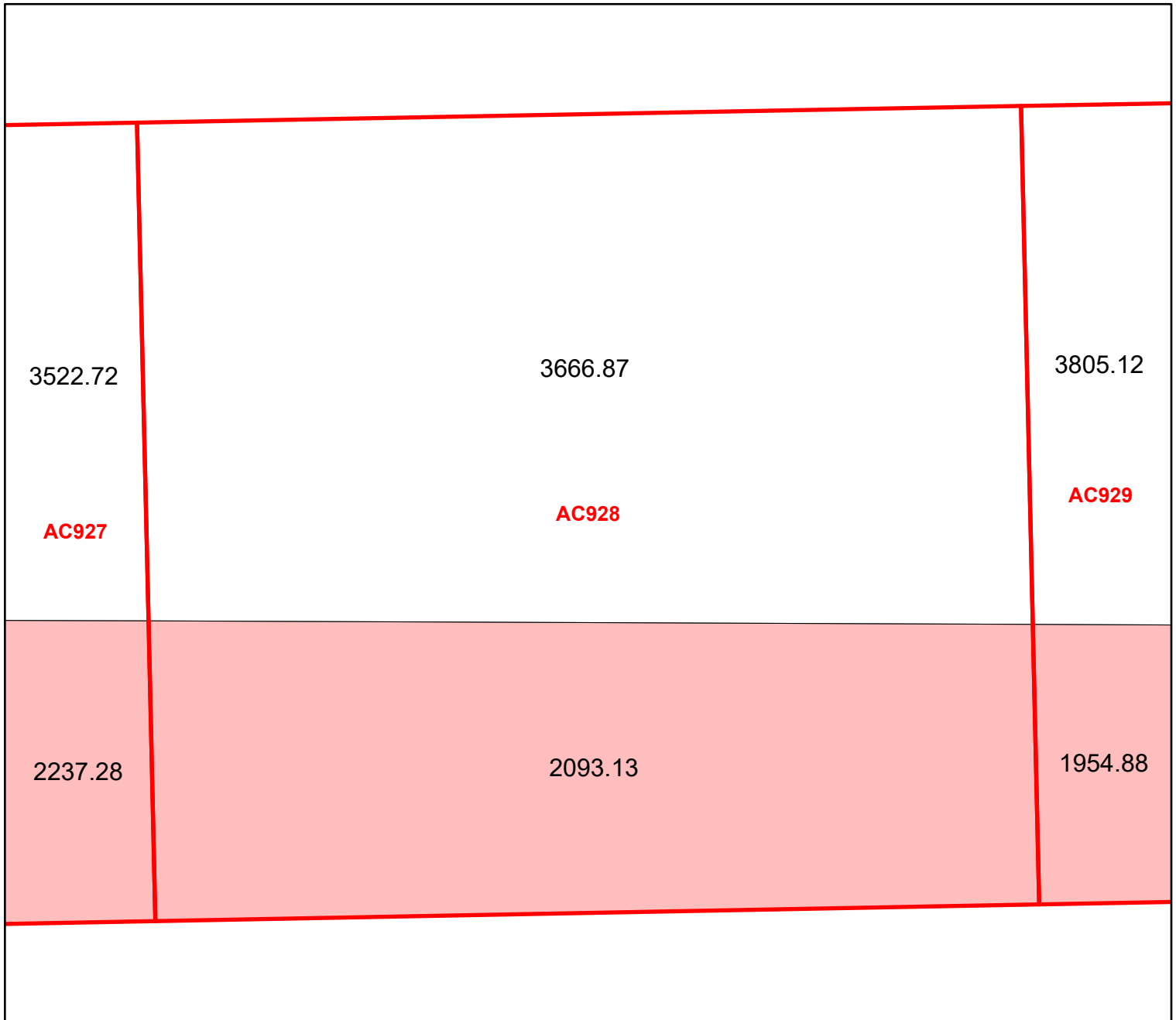
Block portion numbers are in acres

AC927

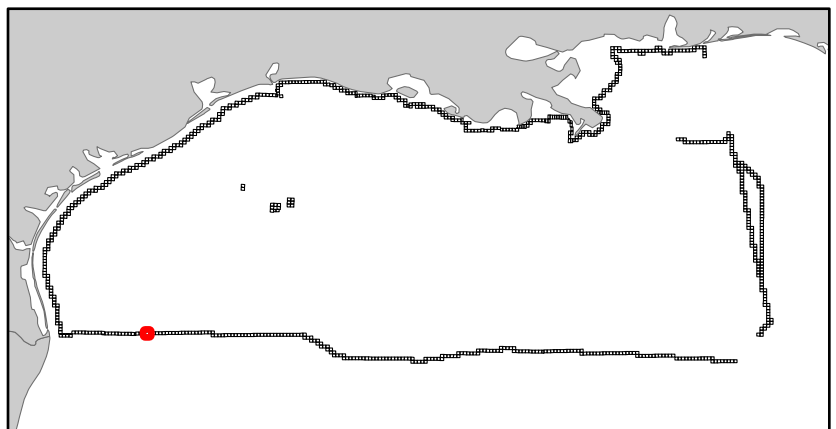
Alaminos Canyon

NG15-04

Block 928



-  Split Block
-  Deferred Portion
-  Portion Landward of the SLA
-  Portion that is Non-US Jurisdiction
-  Available Portion of Block
-  Portion Under Moratorium
-  Active Lease (Not-available)




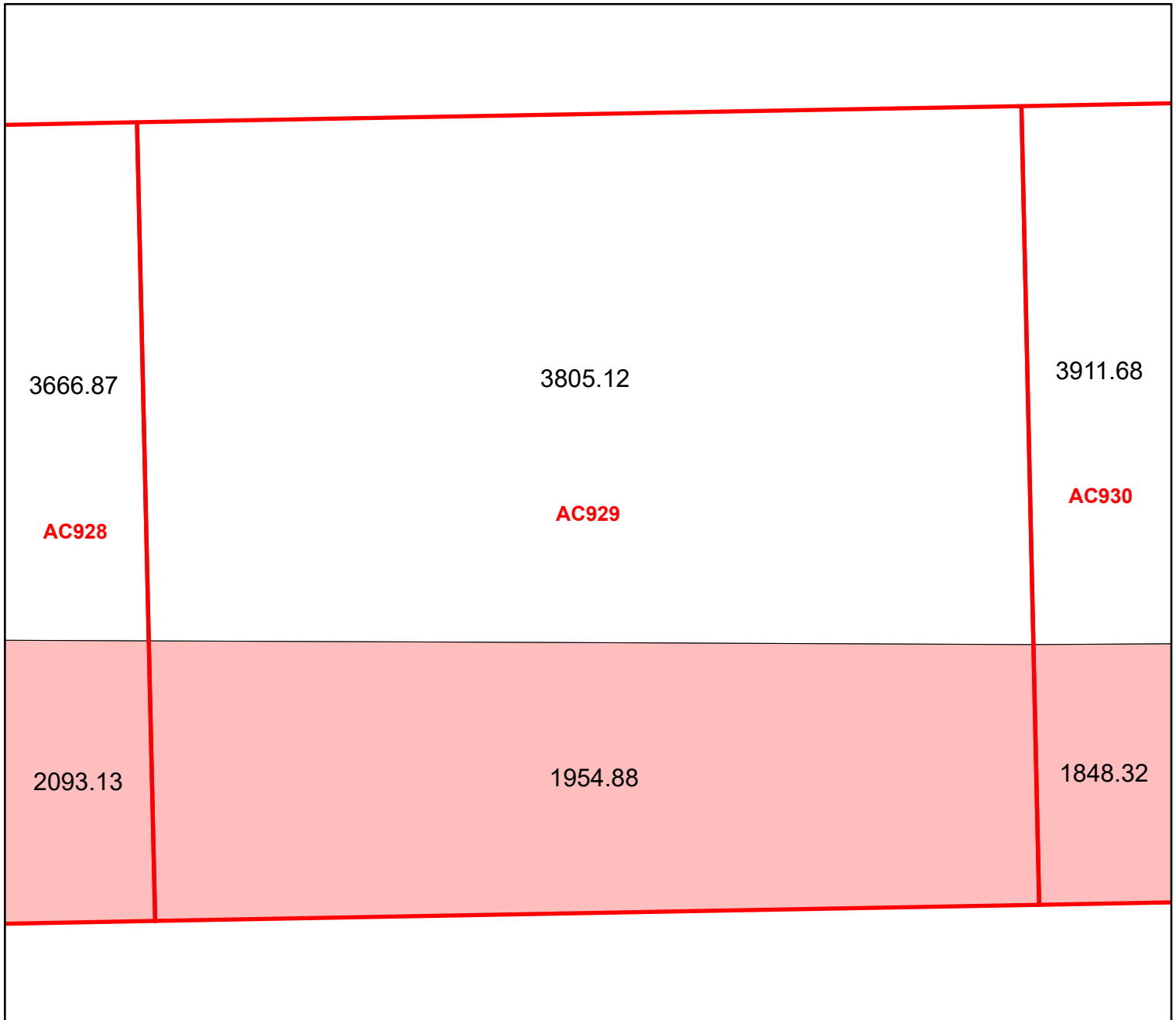
Block portion numbers are in acres

AC928

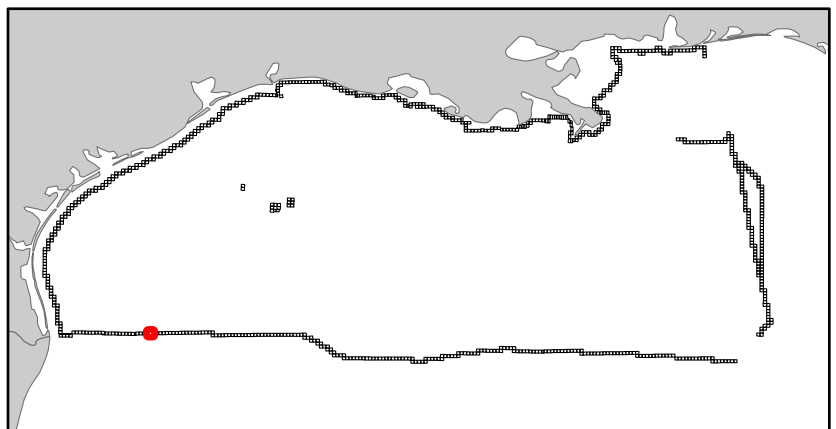
Alaminos Canyon

NG15-04

Block 929



-  Split Block
-  Deferred Portion
-  Portion Landward of the SLA
-  Portion that is Non-US Jurisdiction
-  Available Portion of Block
-  Portion Under Moratorium
-  Active Lease (Not-available)




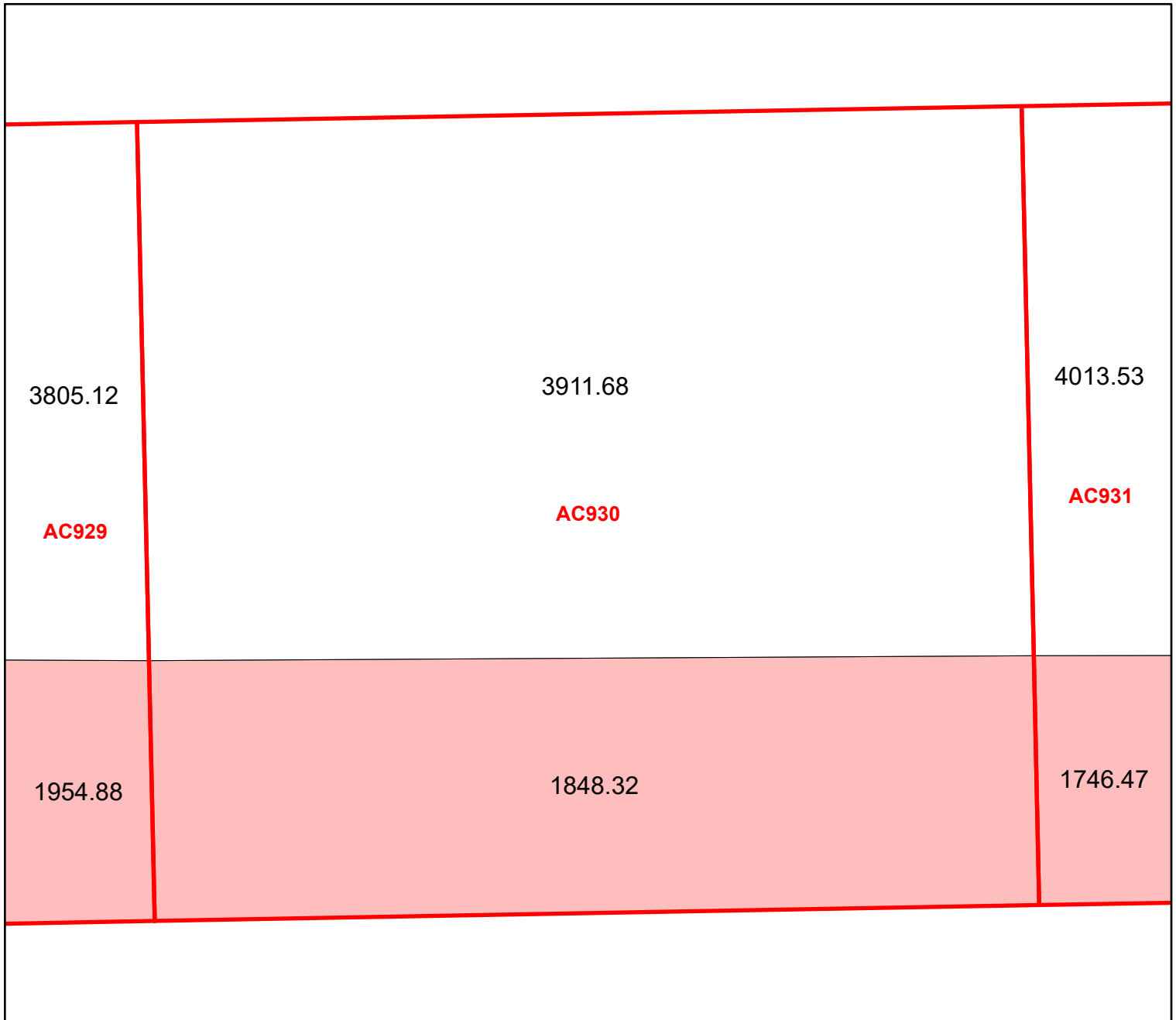
Block portion numbers are in acres

AC929

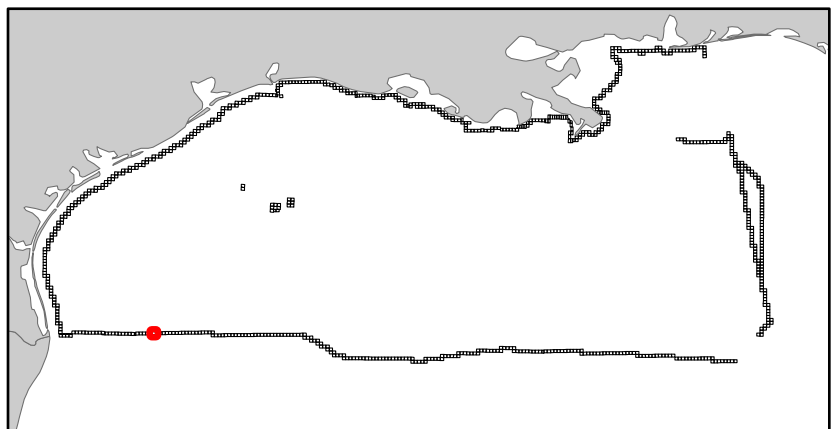
Alaminos Canyon

NG15-04

Block 930



-  Split Block
-  Deferred Portion
-  Portion Landward of the SLA
-  Portion that is Non-US Jurisdiction
-  Available Portion of Block
-  Portion Under Moratorium
-  Active Lease (Not-available)




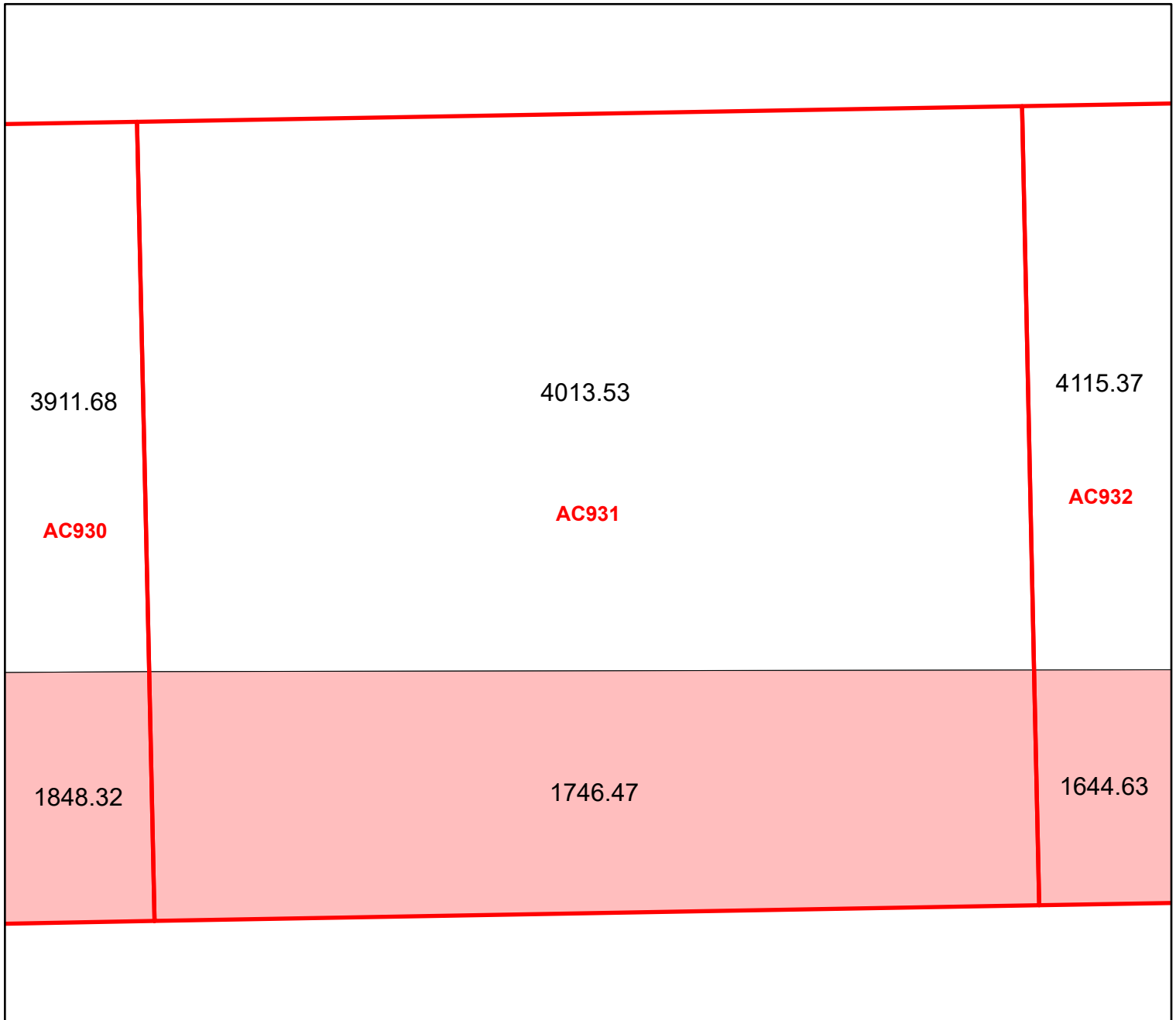
Block portion numbers are in acres

AC930

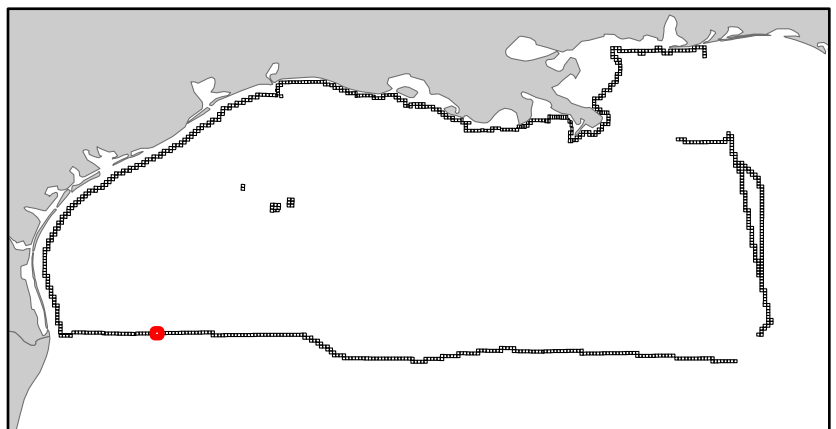
Alaminos Canyon

NG15-04

Block 931



-  Split Block
-  Deferred Portion
-  Portion Landward of the SLA
-  Portion that is Non-US Jurisdiction
-  Available Portion of Block
-  Portion Under Moratorium
-  Active Lease (Not-available)




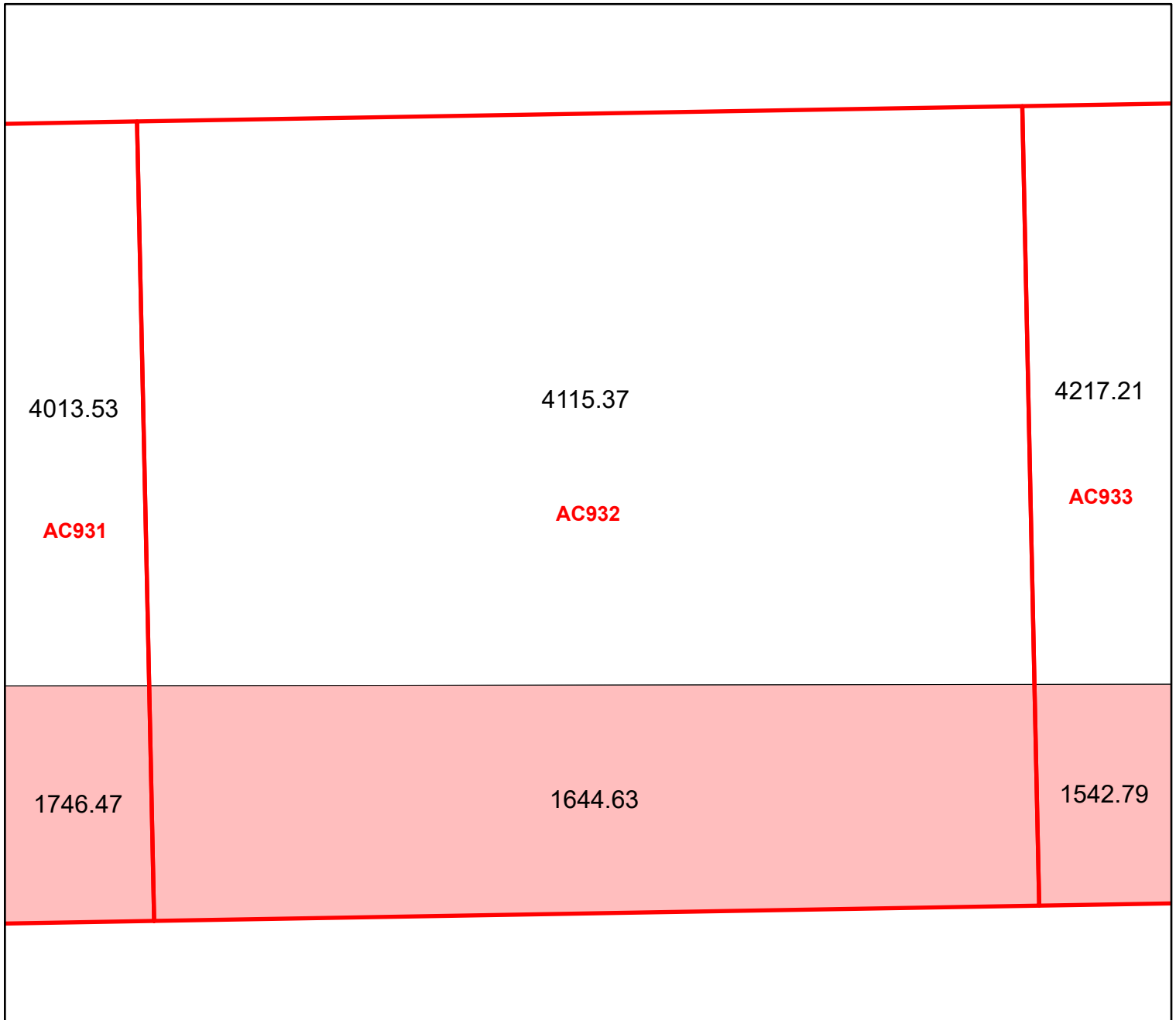
Block portion numbers are in acres

AC931

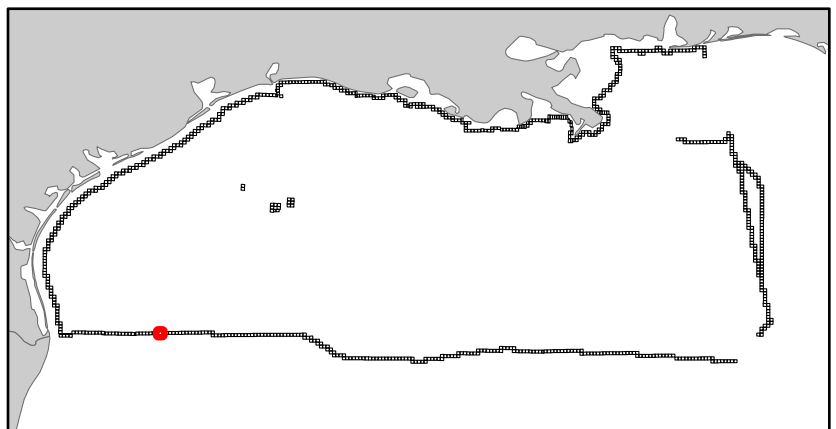
Alaminos Canyon

NG15-04

Block 932



-  Split Block
-  Deferred Portion
-  Portion Landward of the SLA
-  Portion that is Non-US Jurisdiction
-  Available Portion of Block
-  Portion Under Moratorium
-  Active Lease (Not-available)




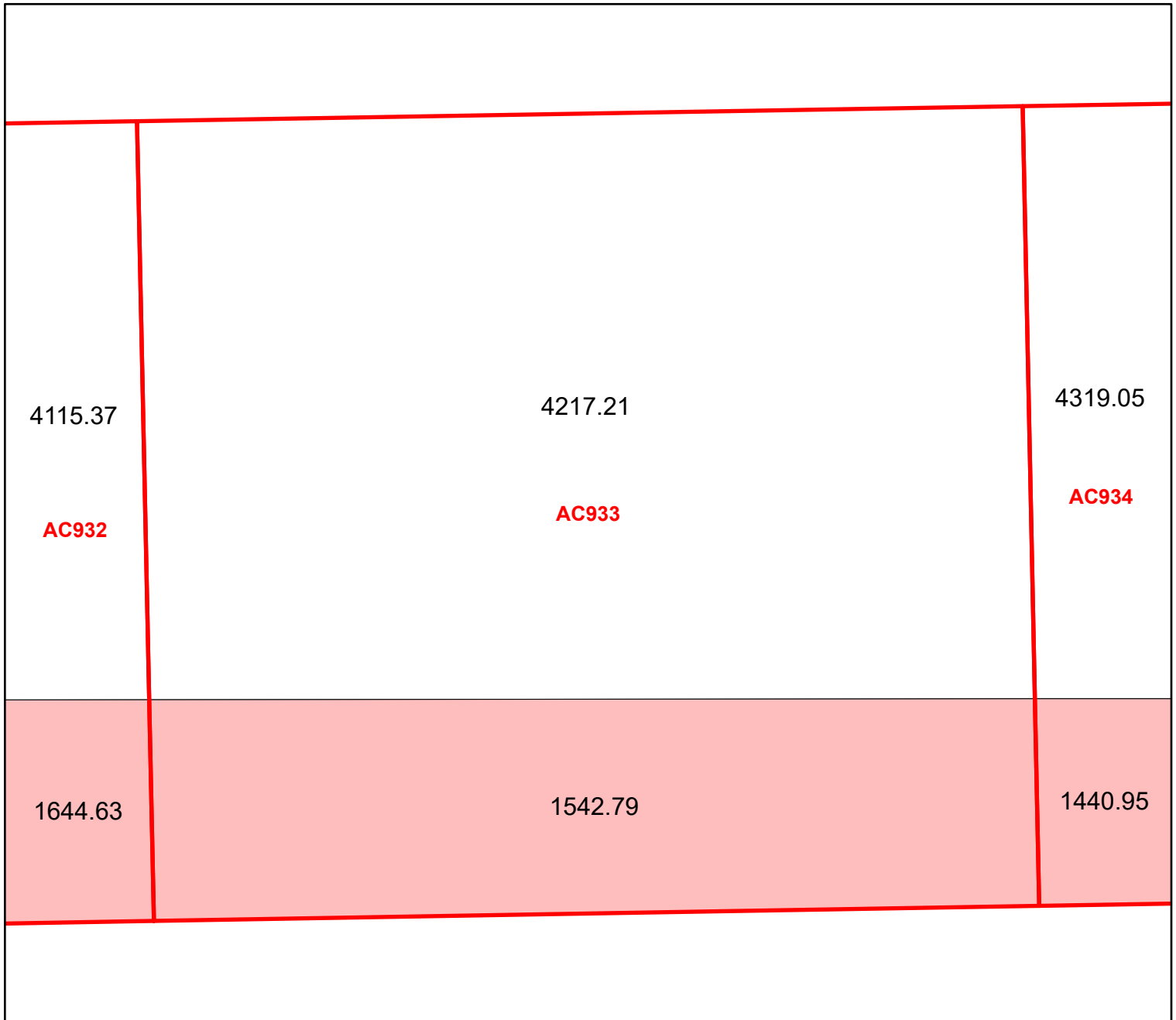
Block portion numbers are in acres

AC932

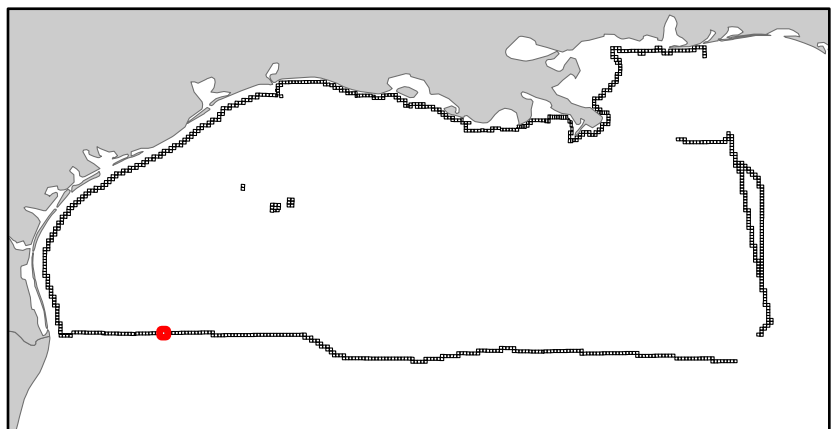
Alaminos Canyon

NG15-04

Block 933



-  Split Block
-  Deferred Portion
-  Portion Landward of the SLA
-  Portion that is Non-US Jurisdiction
-  Available Portion of Block
-  Portion Under Moratorium
-  Active Lease (Not-available)




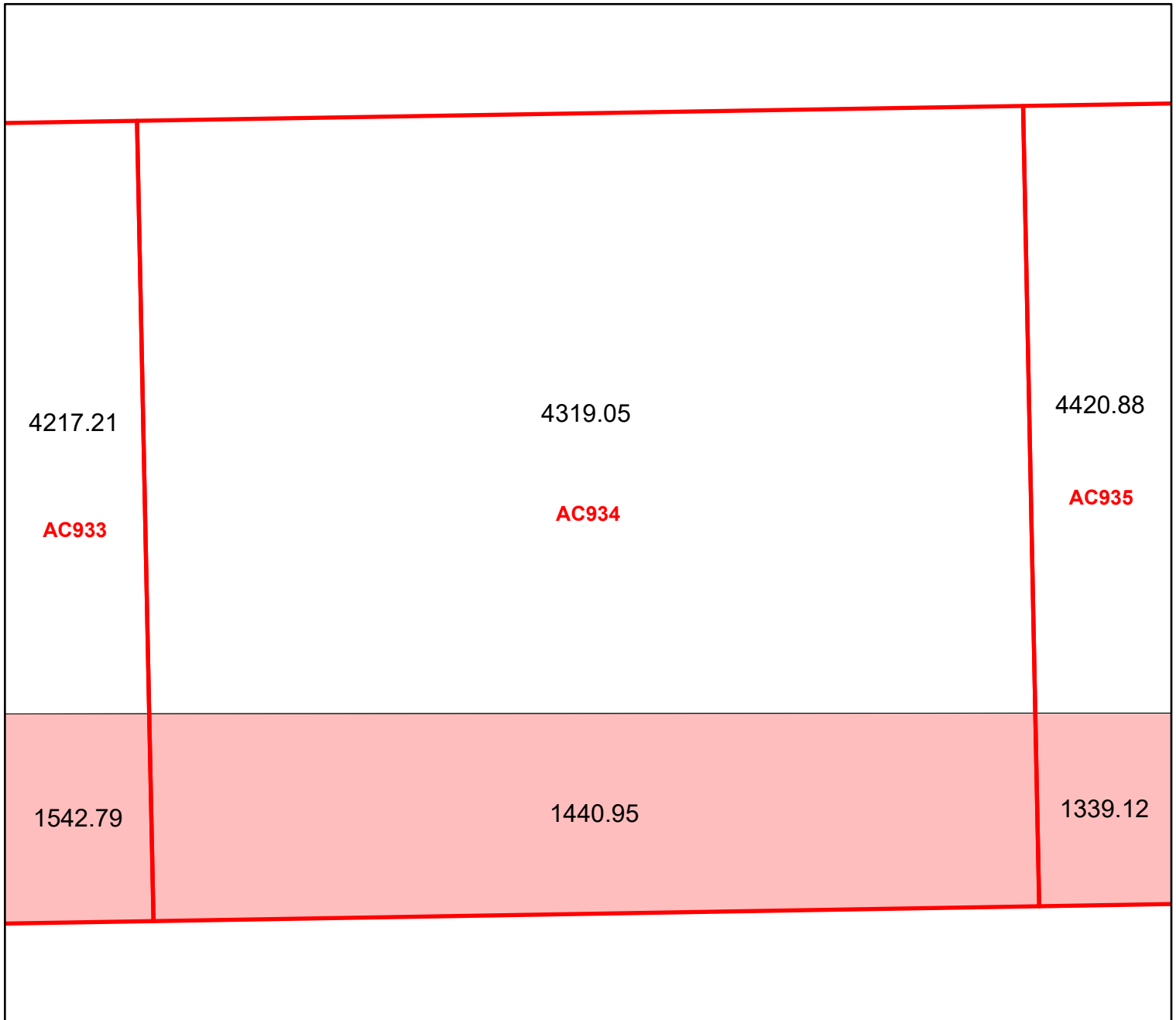
Block portion numbers are in acres

AC933

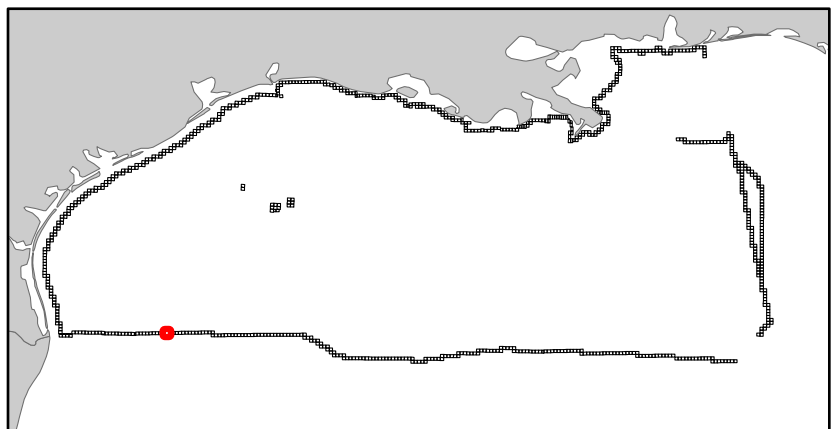
Alaminos Canyon

NG15-04

Block 934



-  Split Block
-  Deferred Portion
-  Portion Landward of the SLA
-  Portion that is Non-US Jurisdiction
-  Available Portion of Block
-  Portion Under Moratorium
-  Active Lease (Not-available)




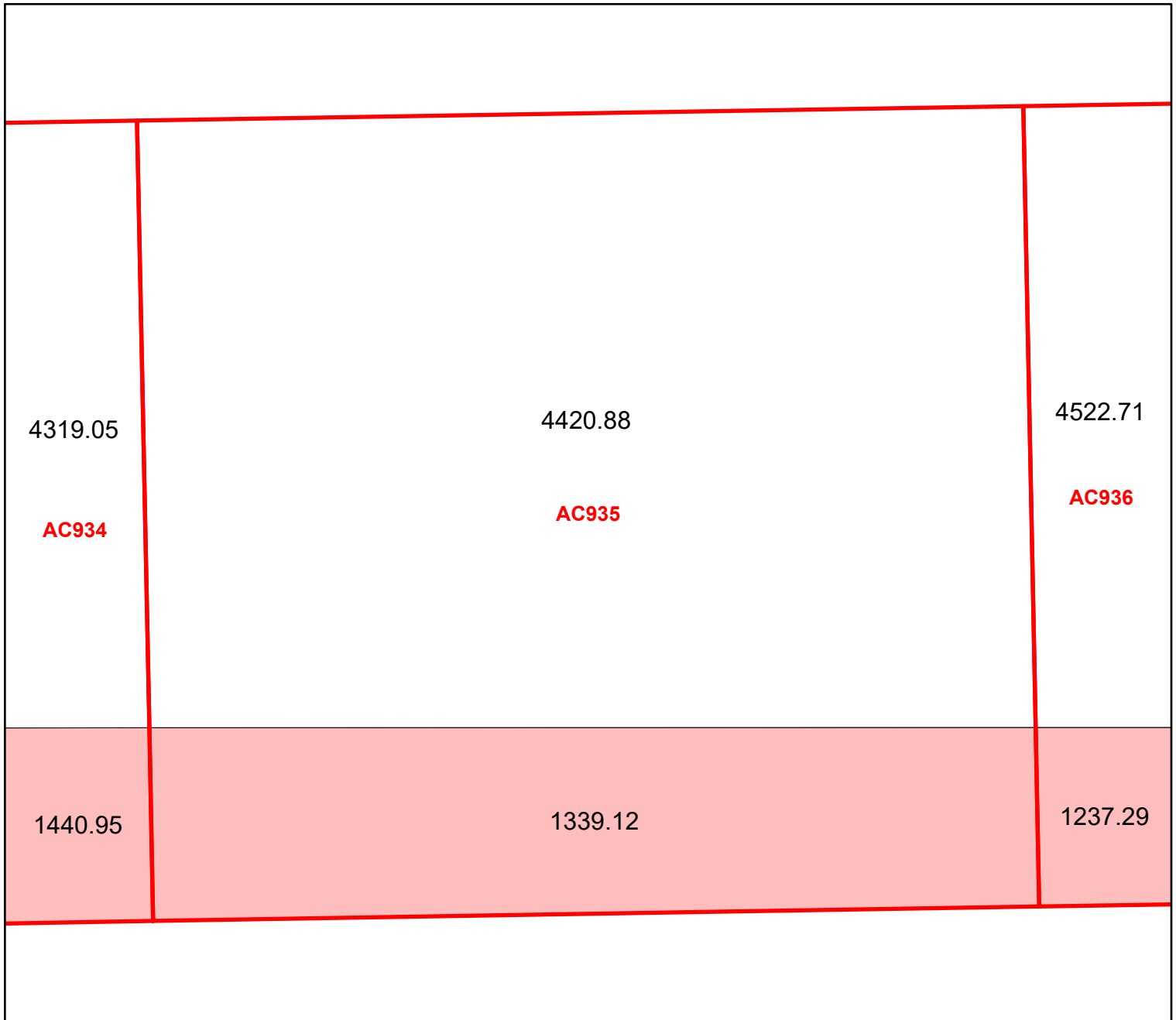
Block portion numbers are in acres

AC934

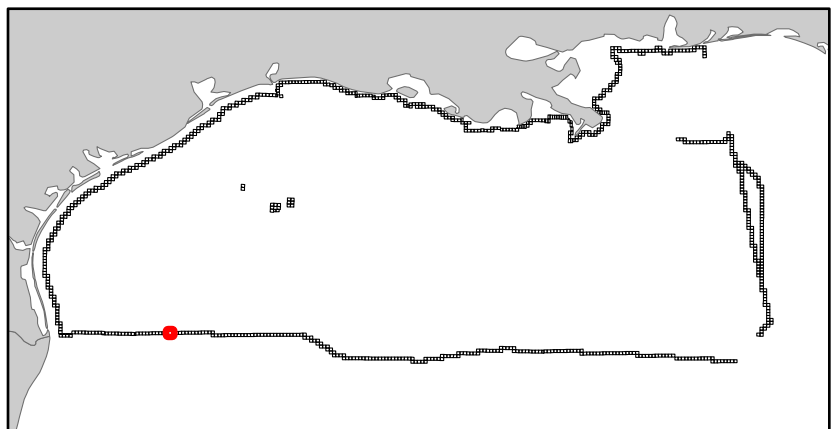
Alaminos Canyon

NG15-04

Block 935



- Split Block
- Deferred Portion
- Portion Landward of the SLA
- Portion that is Non-US Jurisdiction
- Available Portion of Block
- Portion Under Moratorium
- Active Lease (Not-available)




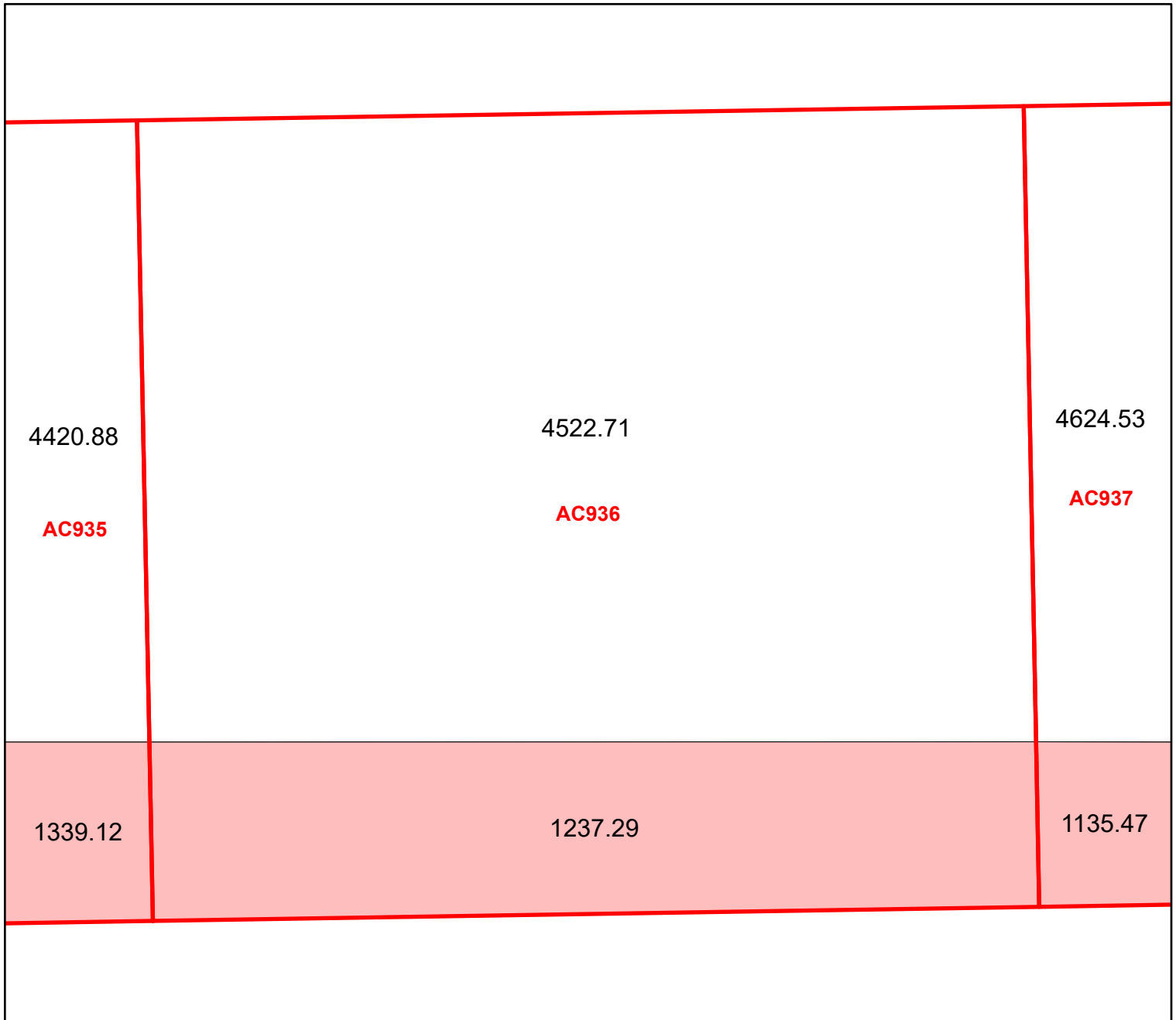
Block portion numbers are in acres

AC935

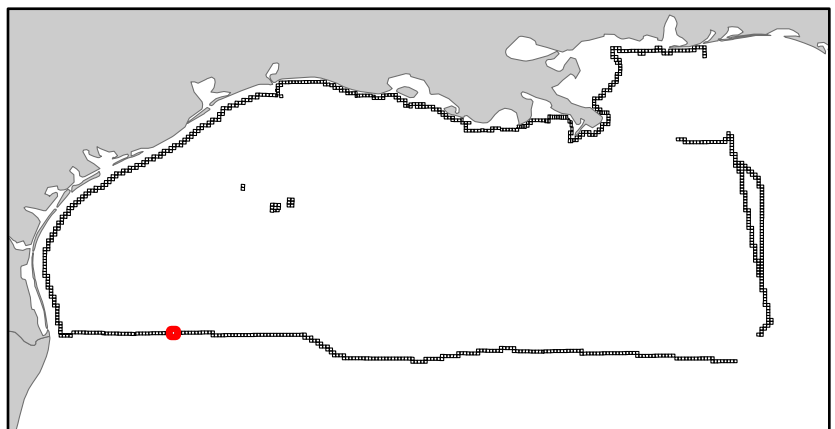
Alaminos Canyon

NG15-04

Block 936



-  Split Block
-  Deferred Portion
-  Portion Landward of the SLA
-  Portion that is Non-US Jurisdiction
-  Available Portion of Block
-  Portion Under Moratorium
-  Active Lease (Not-available)




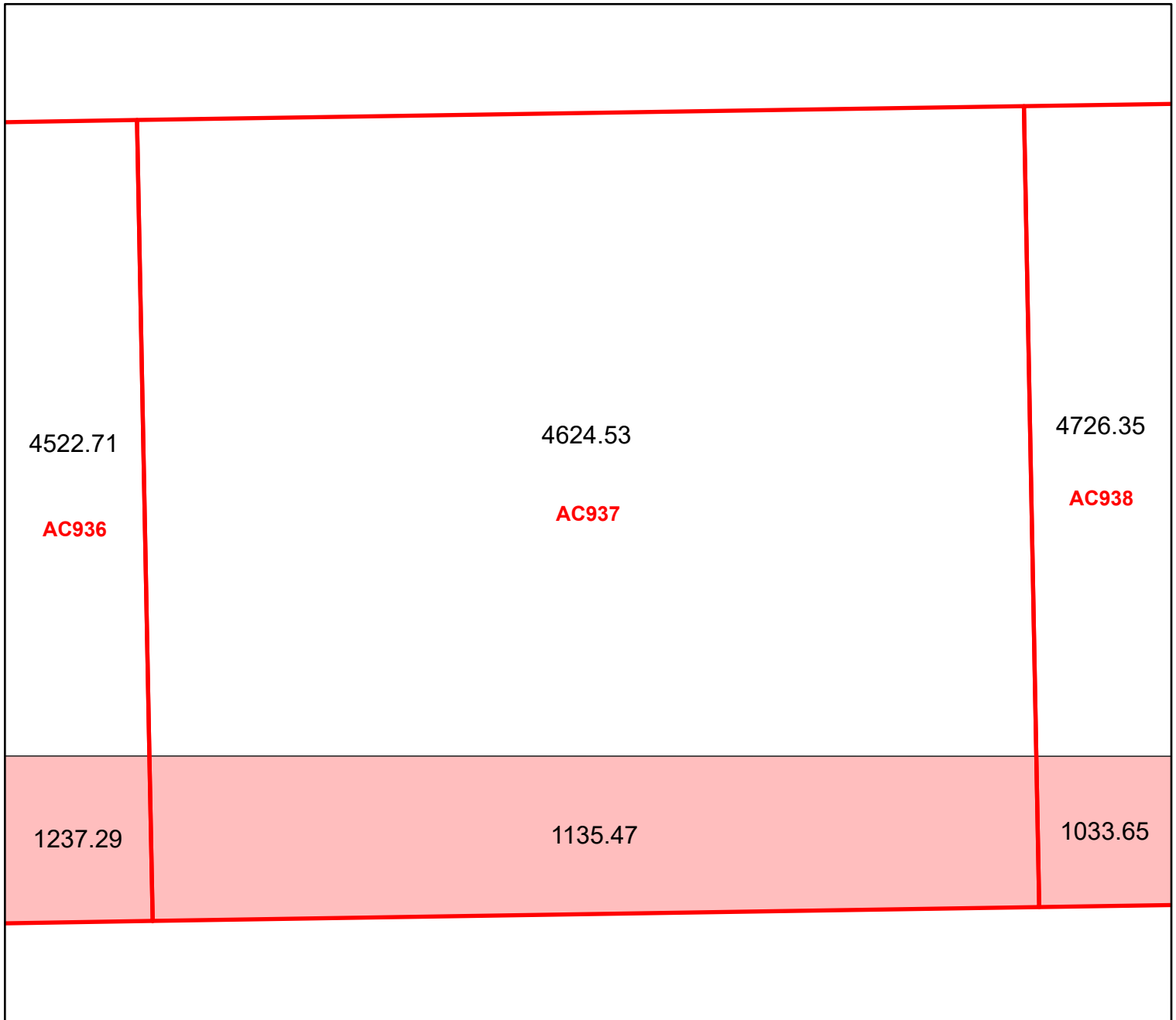
Block portion numbers are in acres

AC936

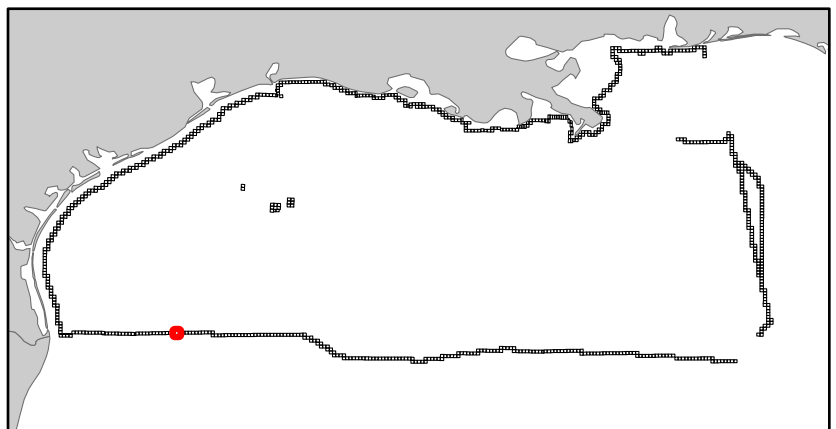
Alaminos Canyon

NG15-04

Block 937



-  Split Block
-  Deferred Portion
-  Portion Landward of the SLA
-  Portion that is Non-US Jurisdiction
-  Available Portion of Block
-  Portion Under Moratorium
-  Active Lease (Not-available)




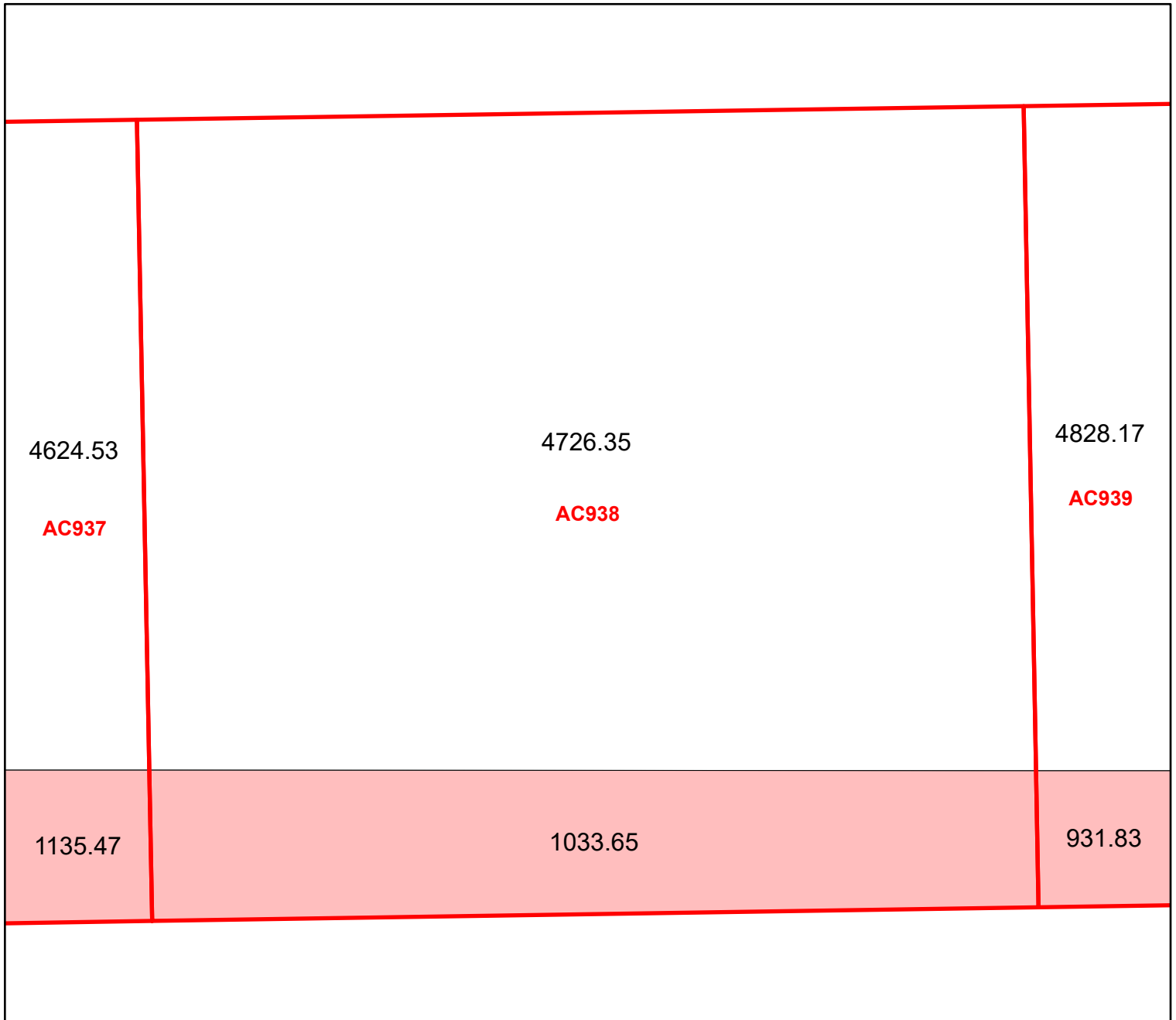
Block portion numbers are in acres

AC937

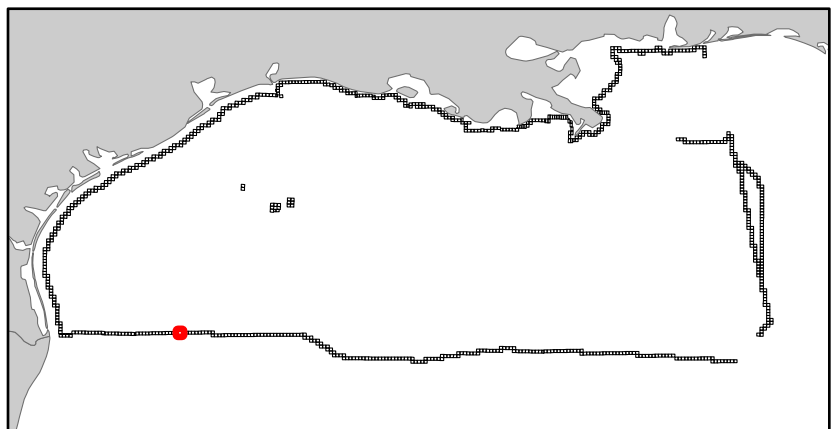
Alaminos Canyon

NG15-04

Block 938



-  Split Block
-  Deferred Portion
-  Portion Landward of the SLA
-  Portion that is Non-US Jurisdiction
-  Available Portion of Block
-  Portion Under Moratorium
-  Active Lease (Not-available)




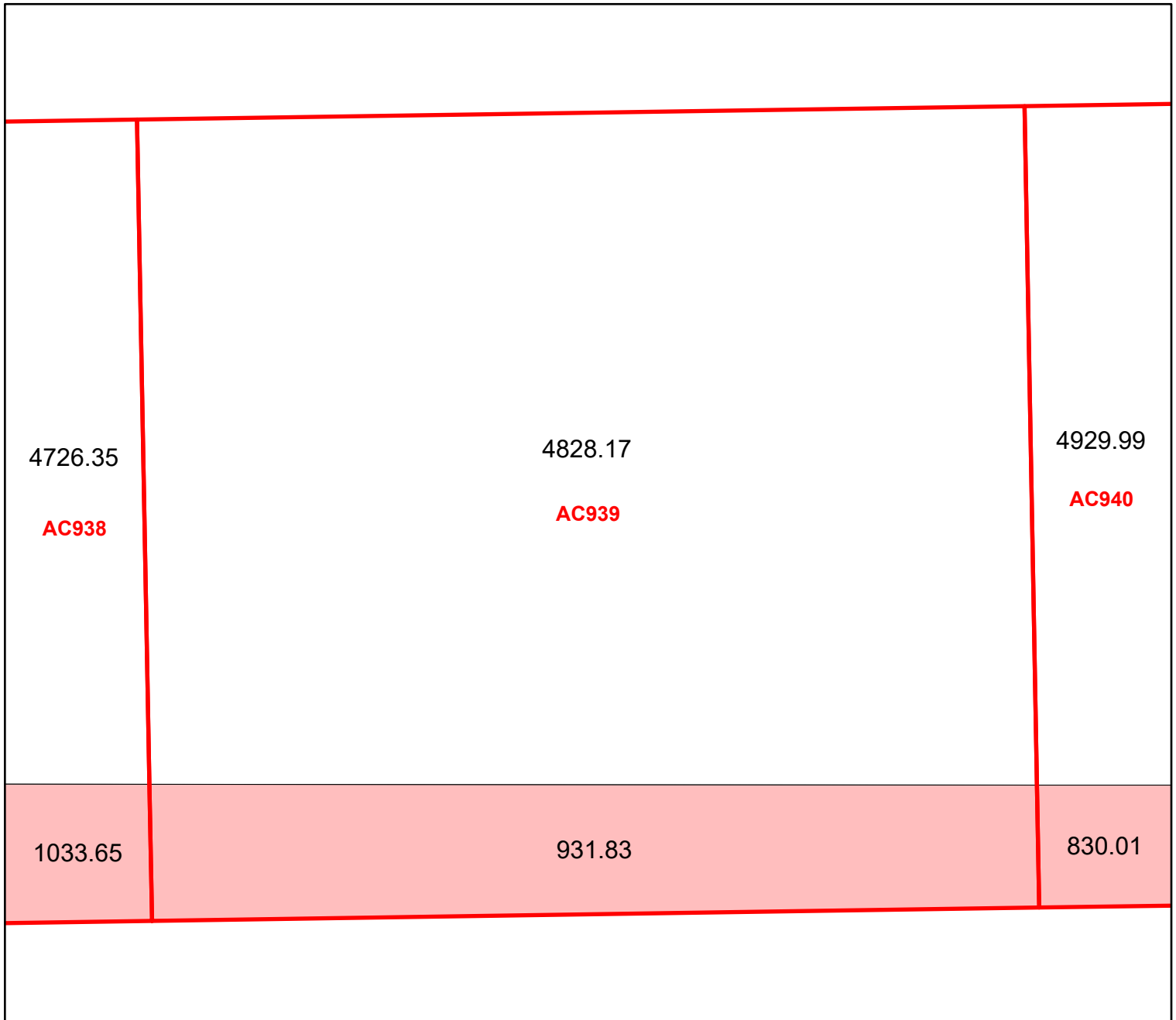
Block portion numbers are in acres

AC938

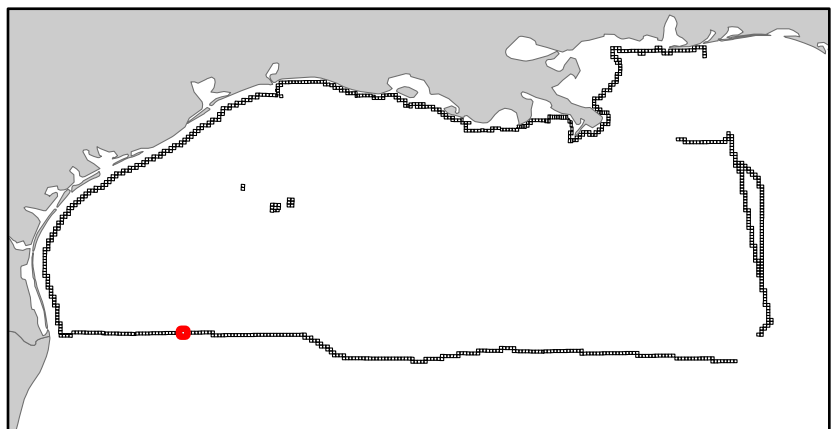
Alaminos Canyon

NG15-04

Block 939



-  Split Block
-  Deferred Portion
-  Portion Landward of the SLA
-  Portion that is Non-US Jurisdiction
-  Available Portion of Block
-  Portion Under Moratorium
-  Active Lease (Not-available)




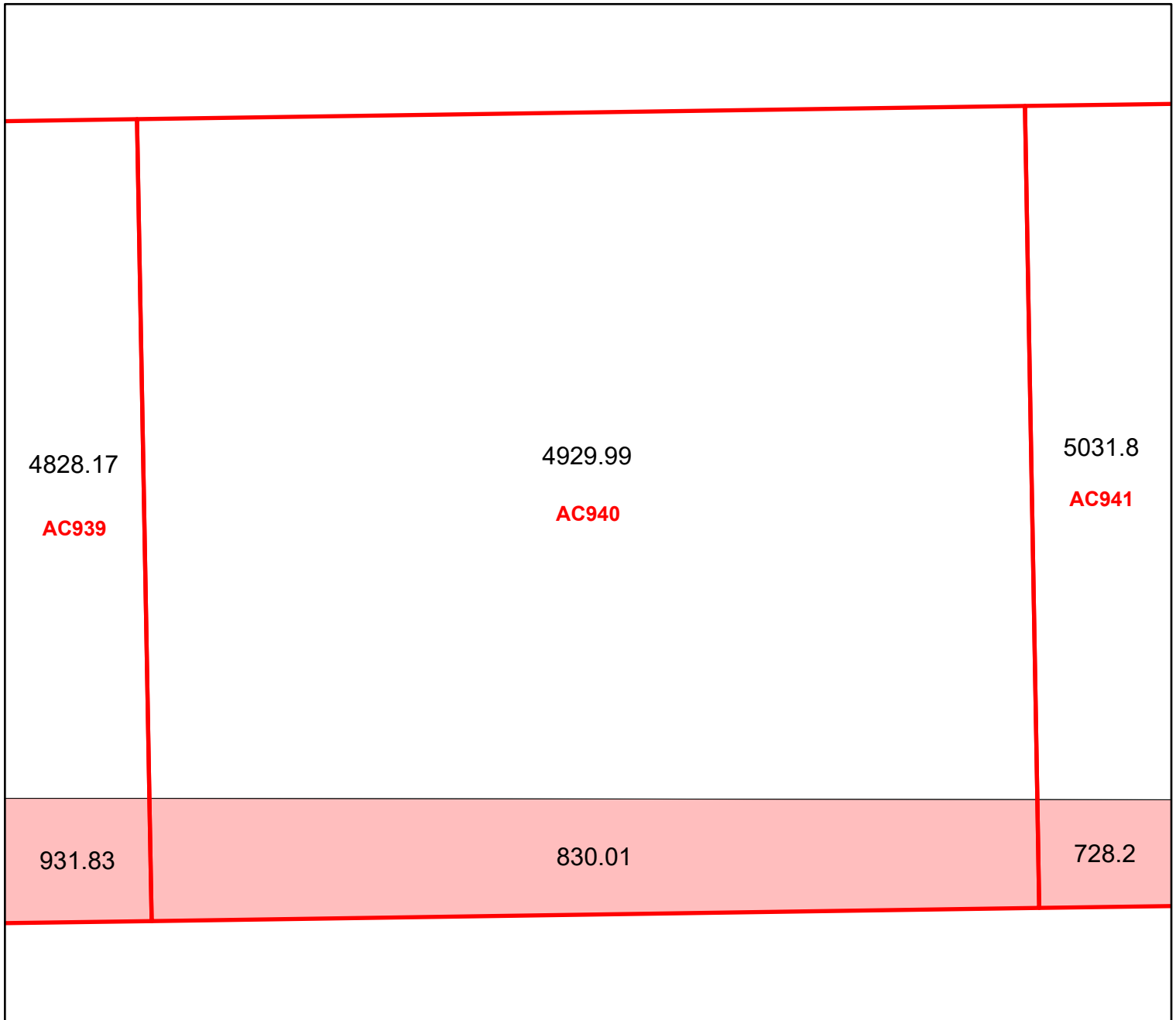
Block portion numbers are in acres

AC939

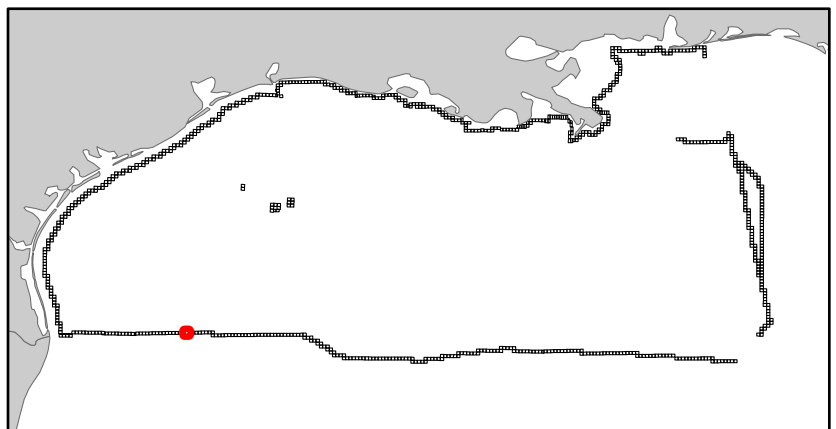
Alaminos Canyon

NG15-04

Block 940



-  Split Block
-  Deferred Portion
-  Portion Landward of the SLA
-  Portion that is Non-US Jurisdiction
-  Available Portion of Block
-  Portion Under Moratorium
-  Active Lease (Not-available)




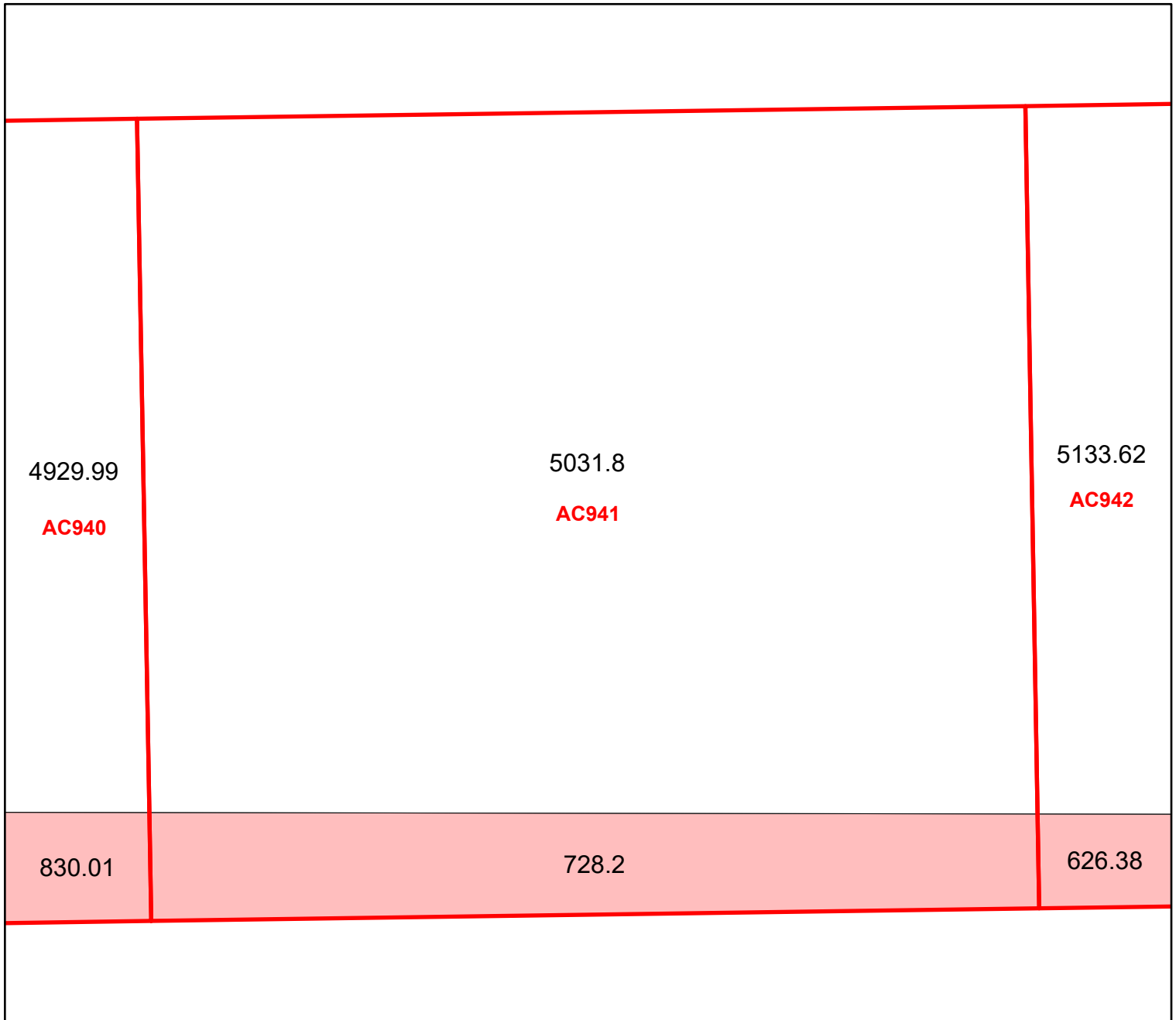
Block portion numbers are in acres

AC940

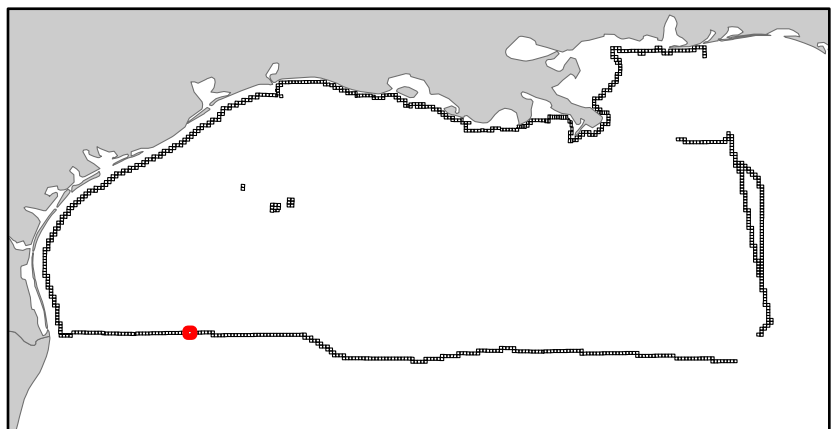
Alaminos Canyon

NG15-04

Block 941



-  Split Block
-  Deferred Portion
-  Portion Landward of the SLA
-  Portion that is Non-US Jurisdiction
-  Available Portion of Block
-  Portion Under Moratorium
-  Active Lease (Not-available)




Block portion numbers are in acres

AC941

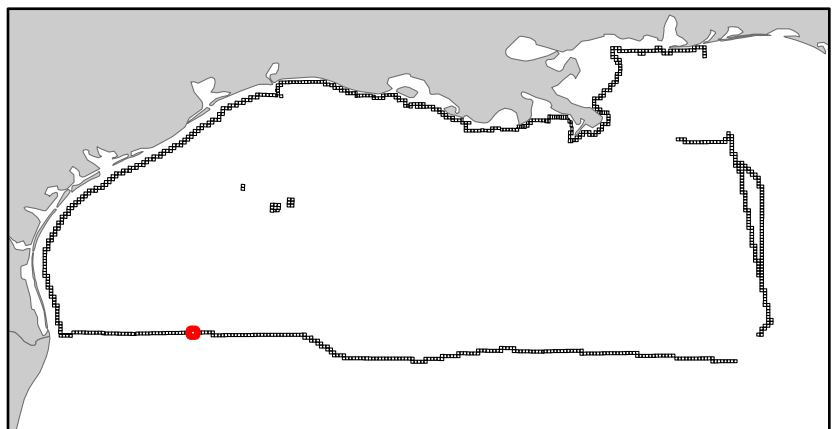
Alaminos Canyon

NG15-04

Block 942



-  Split Block
-  Deferred Portion
-  Portion Landward of the SLA
-  Portion that is Non-US Jurisdiction
-  Available Portion of Block
-  Portion Under Moratorium
-  Active Lease (Not-available)



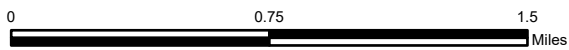
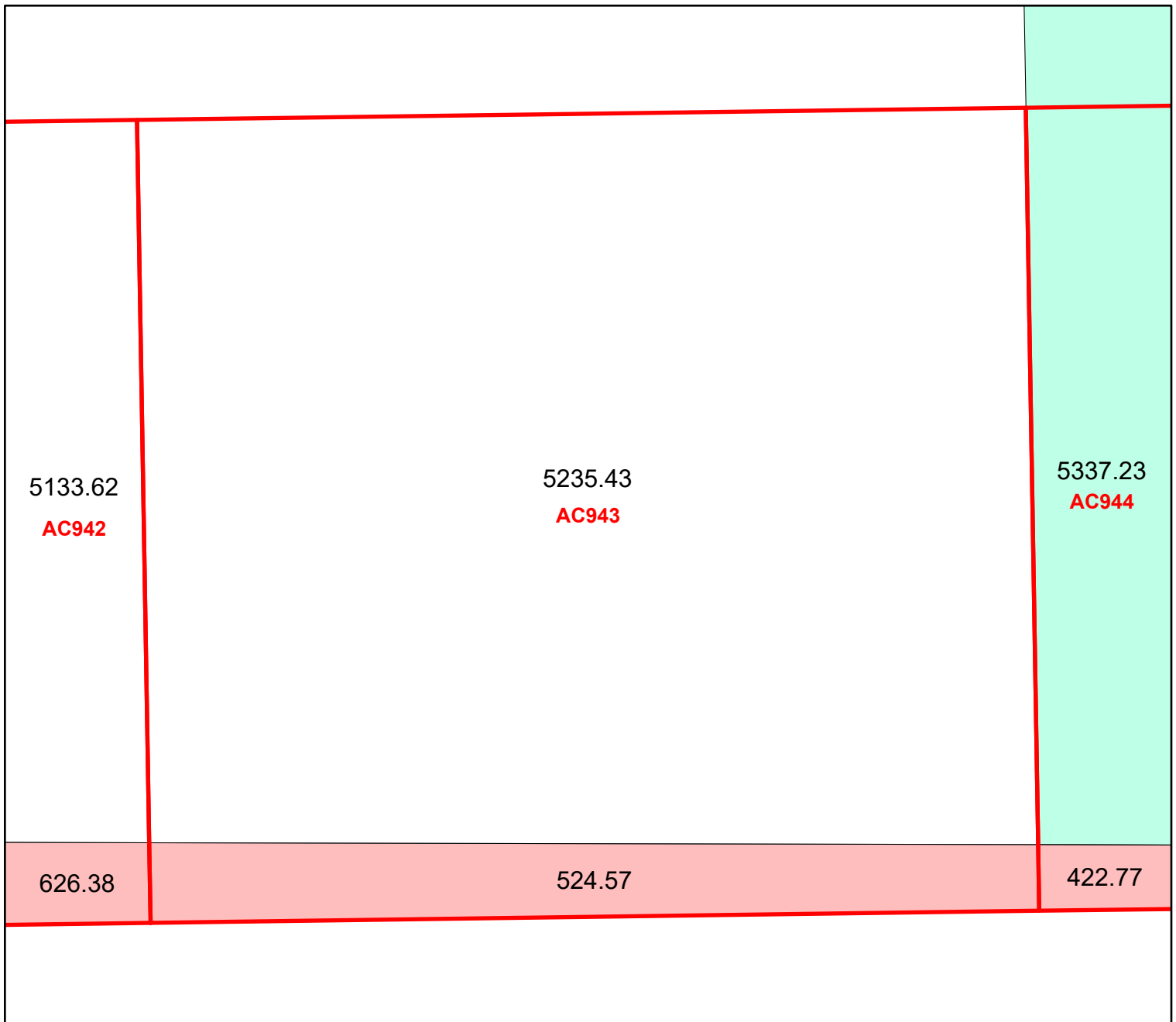
Block portion numbers are in acres

AC942

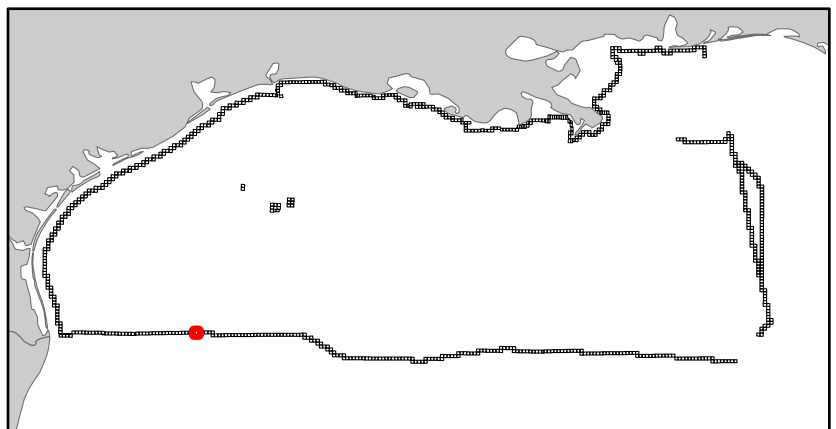
Alaminos Canyon

NG15-04

Block 943



-  Split Block
-  Deferred Portion
-  Portion Landward of the SLA
-  Portion that is Non-US Jurisdiction
-  Available Portion of Block
-  Portion Under Moratorium
-  Active Lease (Not-available)




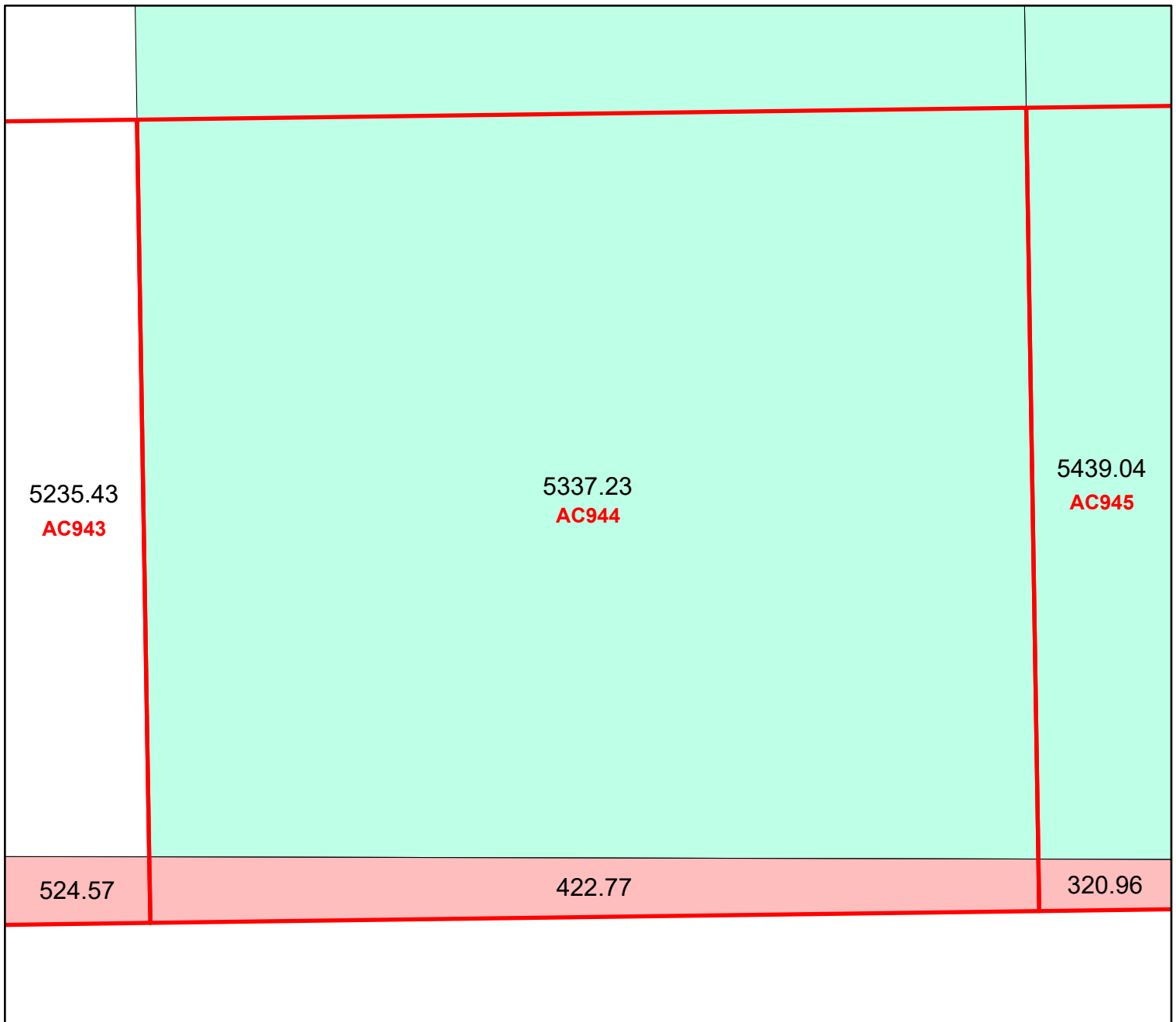
Block portion numbers are in acres

AC943

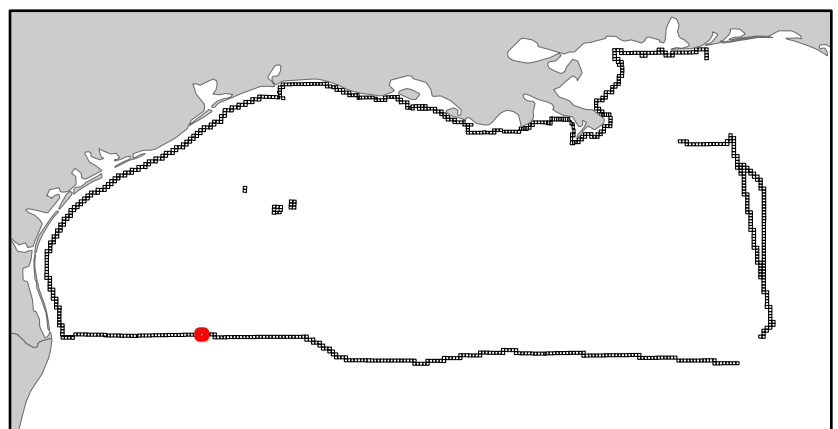
Alaminos Canyon

NG15-04

Block 944



-  Split Block
-  Deferred Portion
-  Portion Landward of the SLA
-  Portion that is Non-US Jurisdiction
-  Available Portion of Block
-  Portion Under Moratorium
-  Active Lease (Not-available)




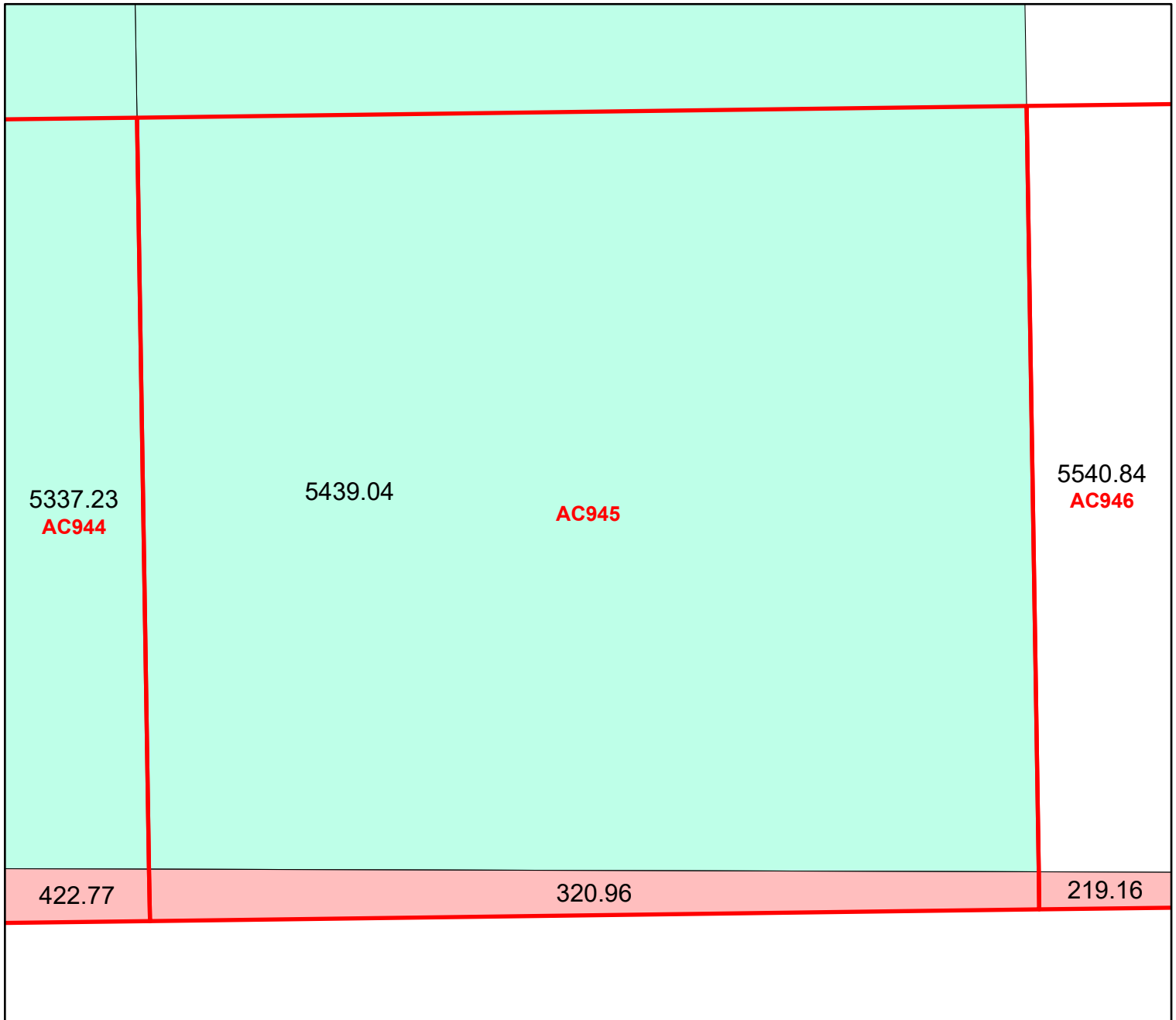
Block portion numbers are in acres

AC944

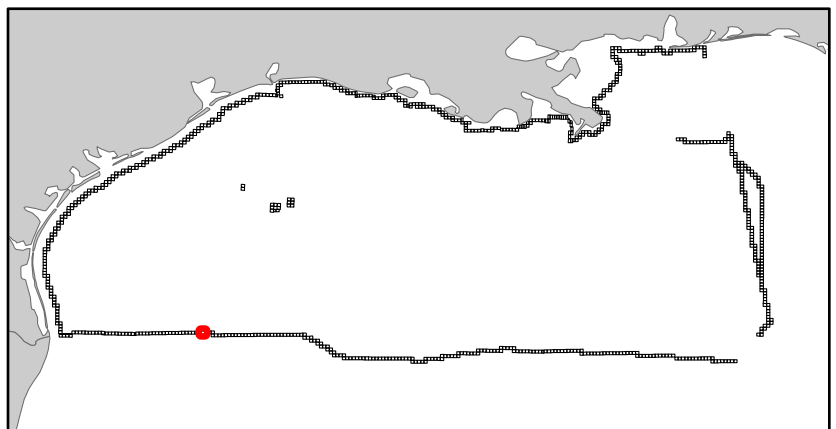
Alaminos Canyon

NG15-04

Block 945



-  Split Block
-  Deferred Portion
-  Portion Landward of the SLA
-  Portion that is Non-US Jurisdiction
-  Available Portion of Block
-  Portion Under Moratorium
-  Active Lease (Not-available)




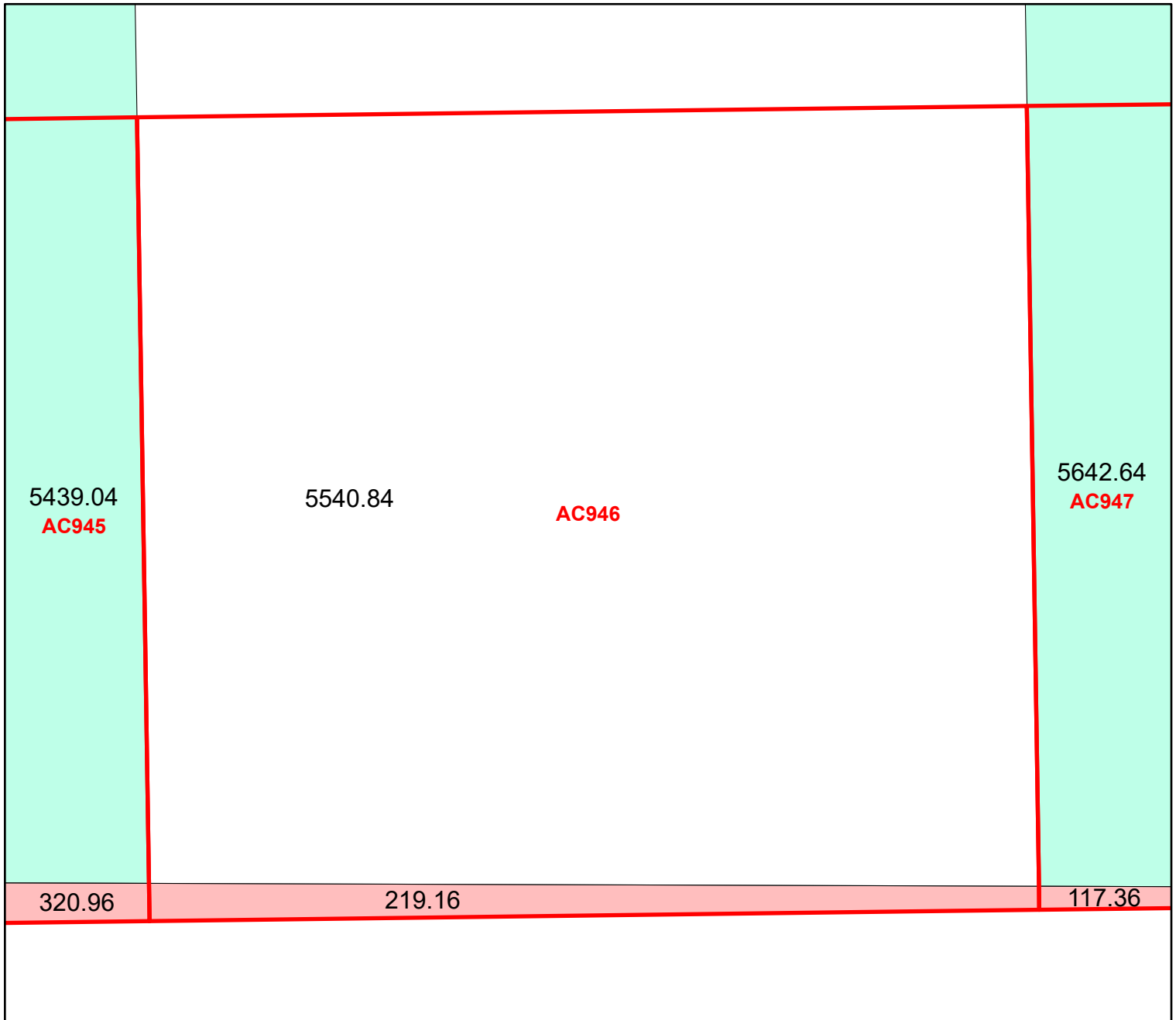
Block portion numbers are in acres

AC945

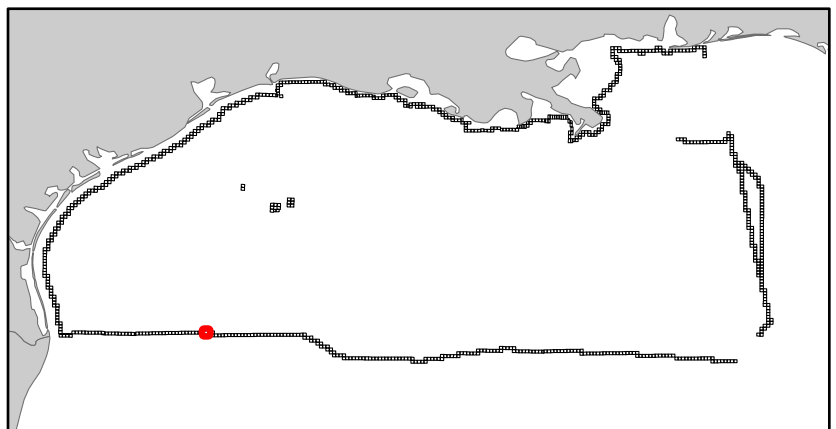
Alaminos Canyon

NG15-04

Block 946



- Split Block
- Deferred Portion
- Portion Landward of the SLA
- Portion that is Non-US Jurisdiction
- Available Portion of Block
- Portion Under Moratorium
- Active Lease (Not-available)




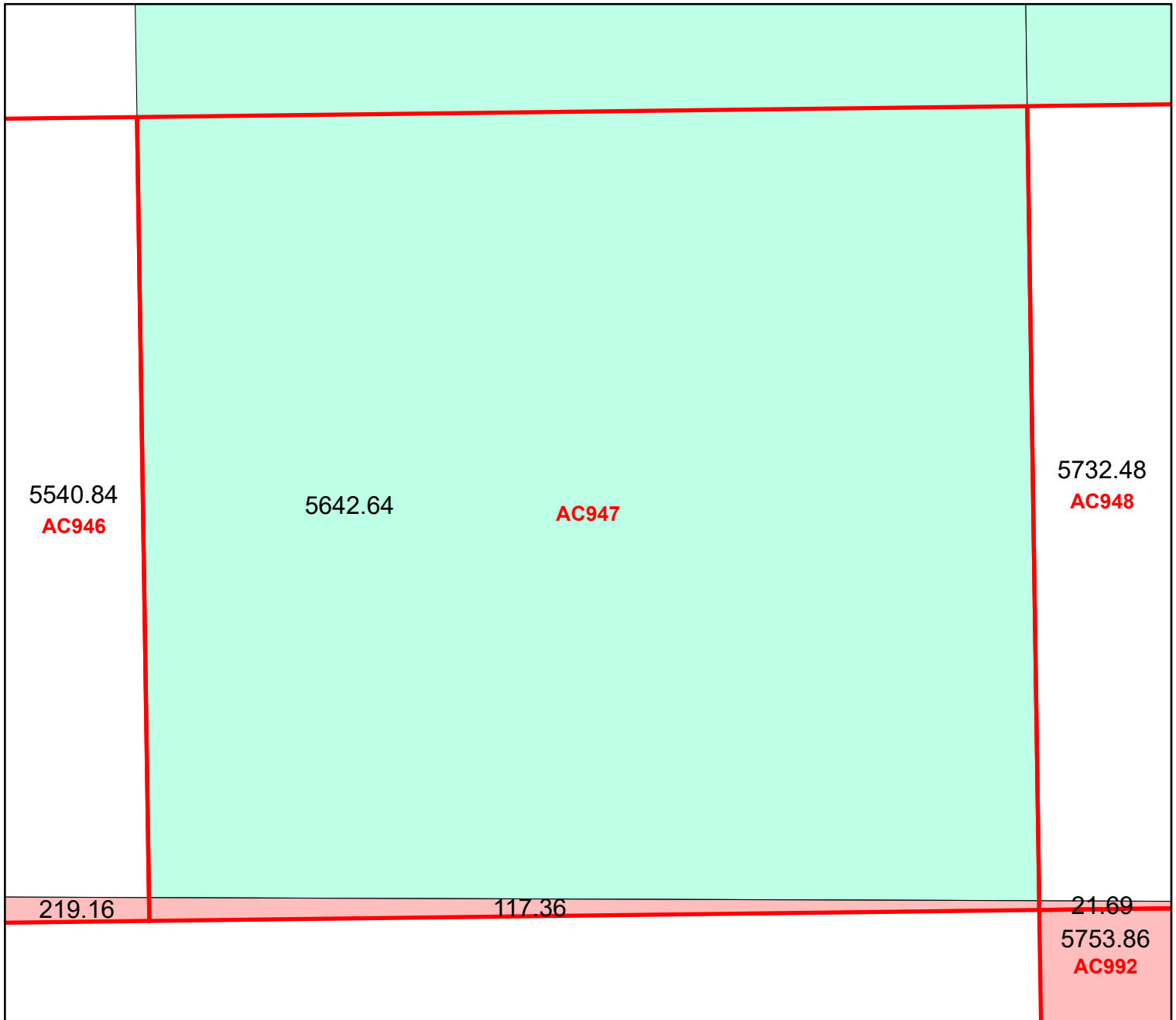
Block portion numbers are in acres

AC946

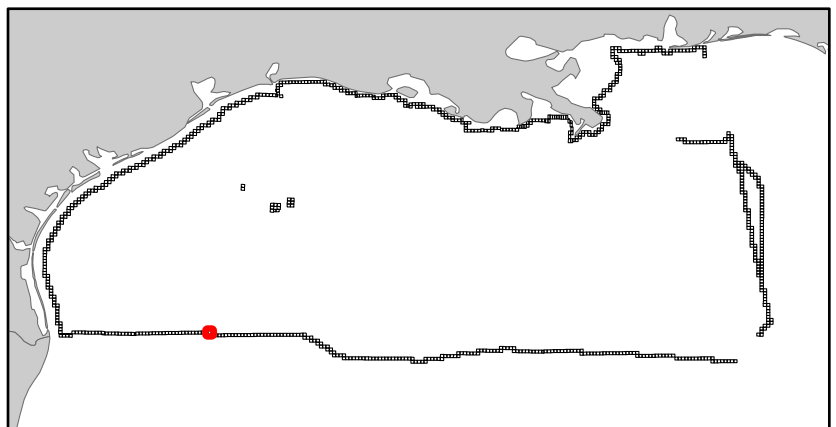
Alaminos Canyon

NG15-04

Block 947



-  Split Block
-  Deferred Portion
-  Portion Landward of the SLA
-  Portion that is Non-US Jurisdiction
-  Available Portion of Block
-  Portion Under Moratorium
-  Active Lease (Not-available)



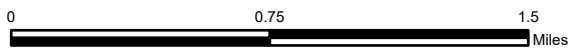
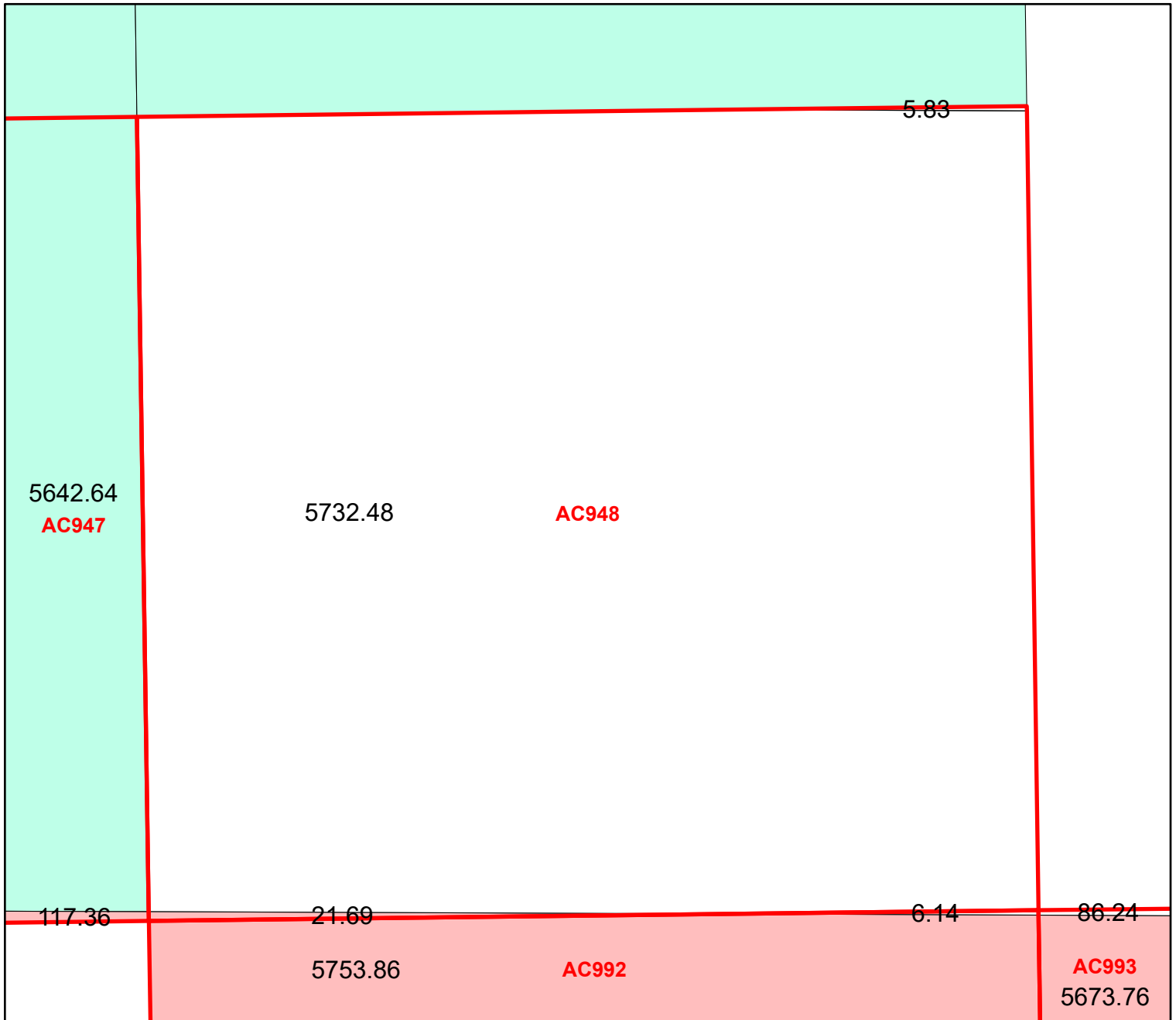
Block portion numbers are in acres

AC947

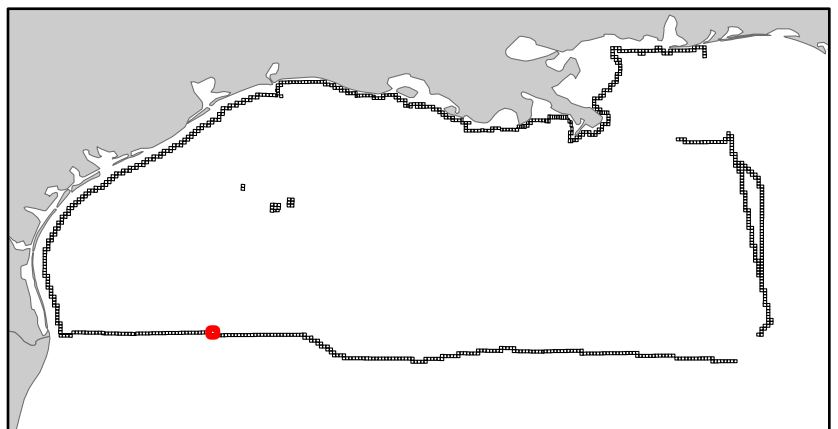
Alaminos Canyon

NG15-04

Block 948



-  Split Block
-  Deferred Portion
-  Portion Landward of the SLA
-  Portion that is Non-US Jurisdiction
-  Available Portion of Block
-  Portion Under Moratorium
-  Active Lease (Not-available)



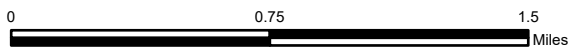

Block portion numbers are in acres

AC948

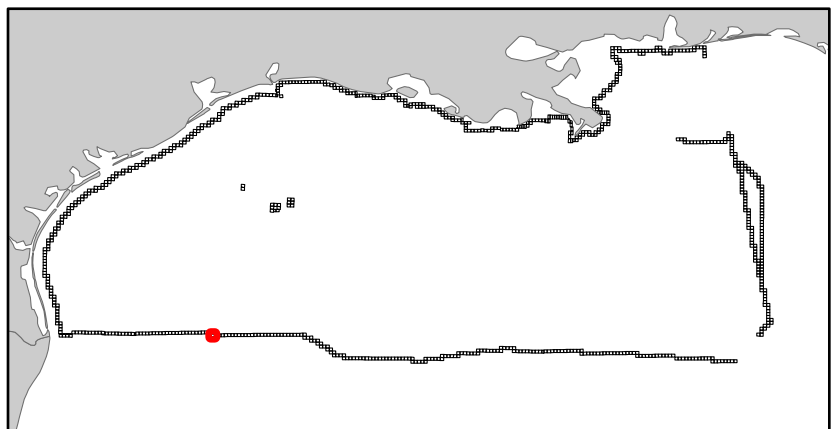
Alaminos Canyon

NG15-04

Block 992



-  Split Block
-  Deferred Portion
-  Portion Landward of the SLA
-  Portion that is Non-US Jurisdiction
-  Available Portion of Block
-  Portion Under Moratorium
-  Active Lease (Not-available)



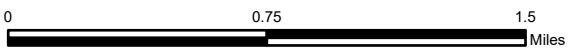
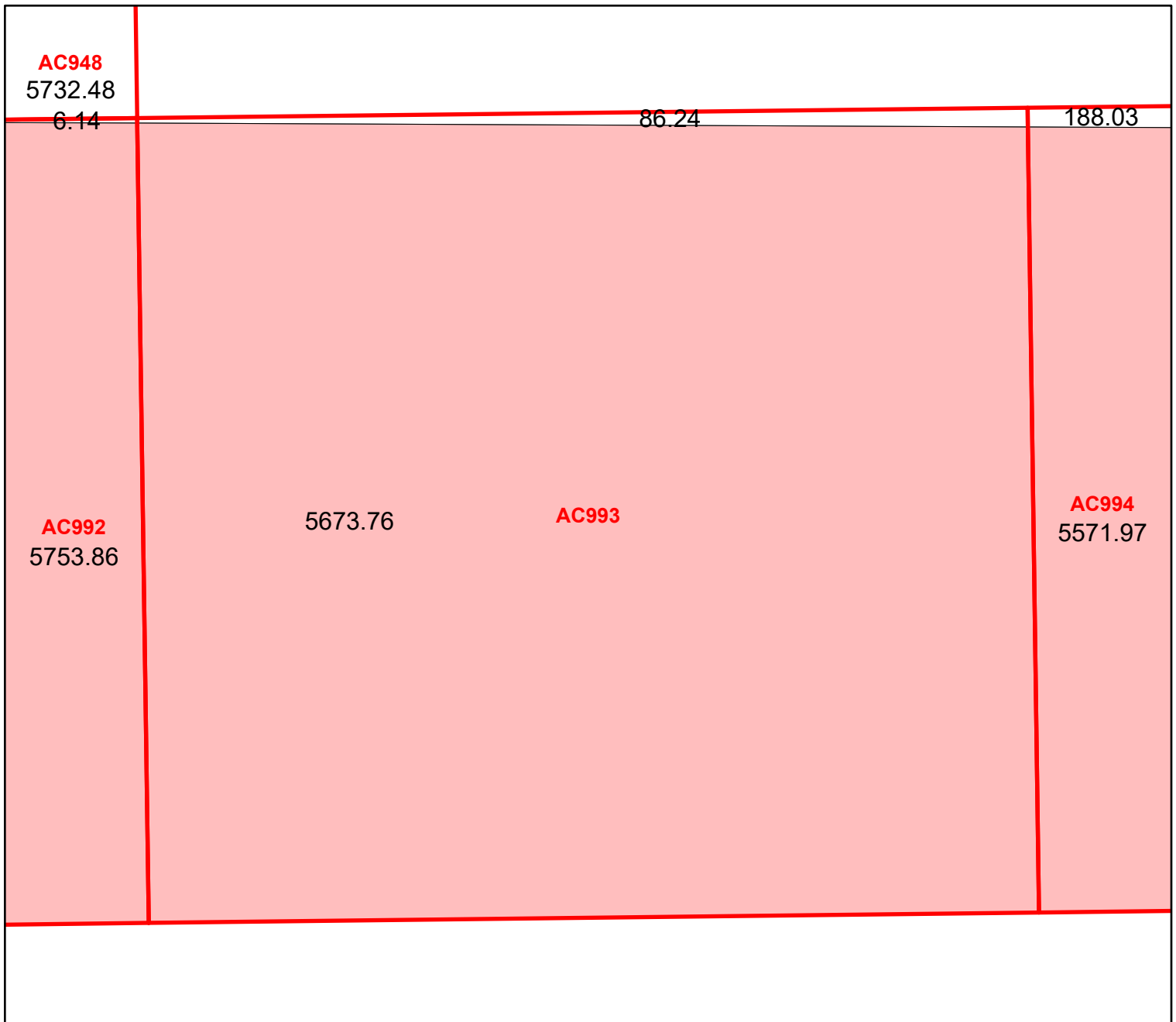
Block portion numbers are in acres

AC992

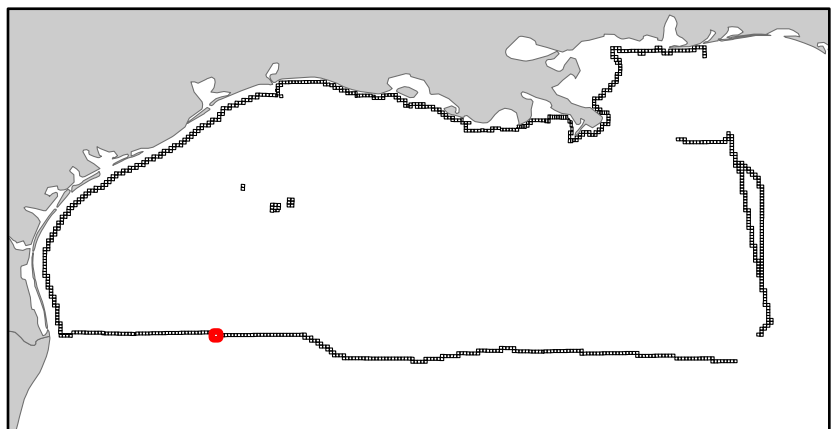
Alaminos Canyon

NG15-04

Block 993



- Split Block
- Deferred Portion
- Portion Landward of the SLA
- Portion that is Non-US Jurisdiction
- Available Portion of Block
- Portion Under Moratorium
- Active Lease (Not-available)



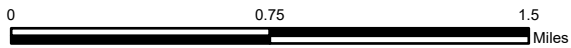
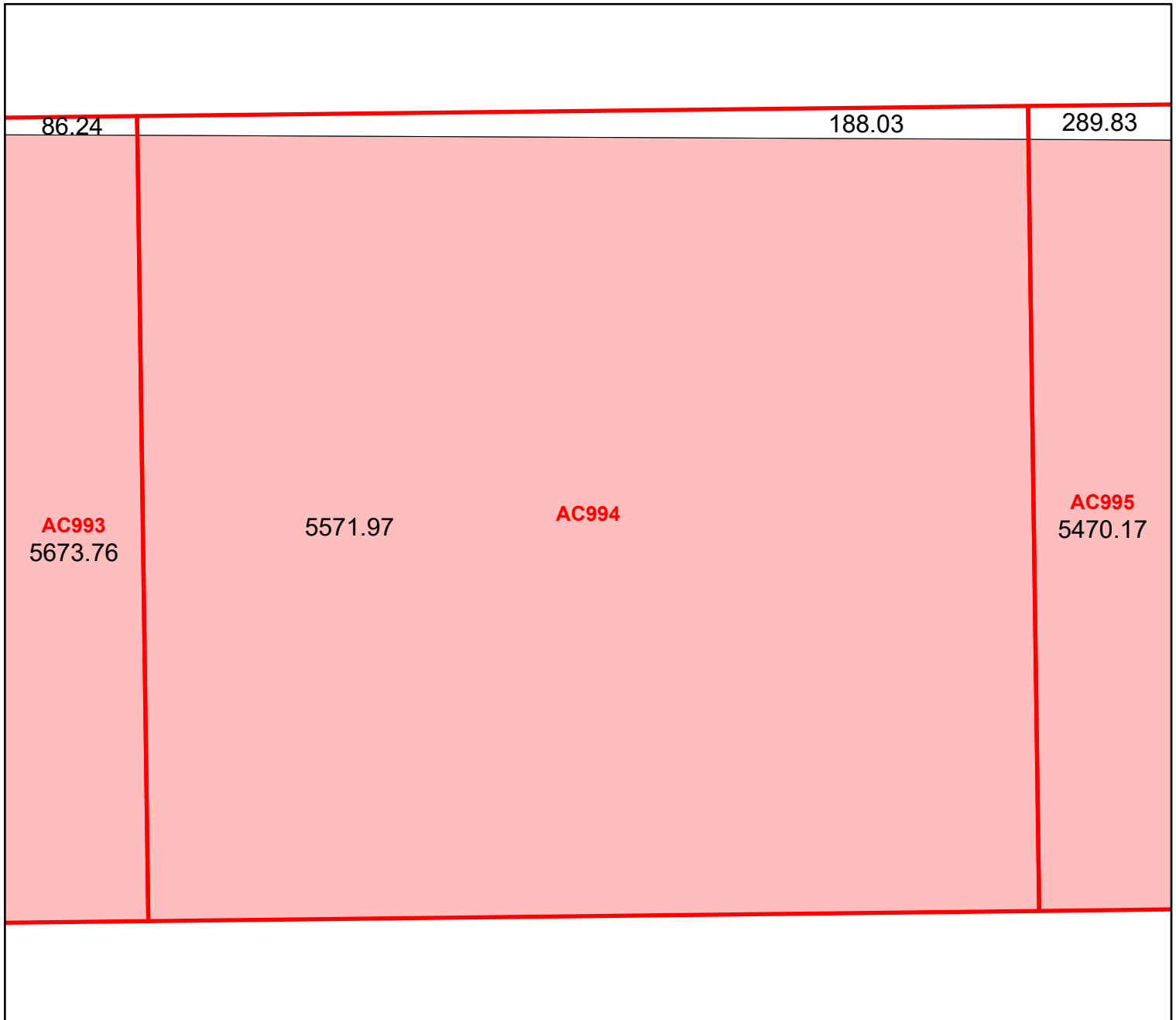
Block portion numbers are in acres

AC993

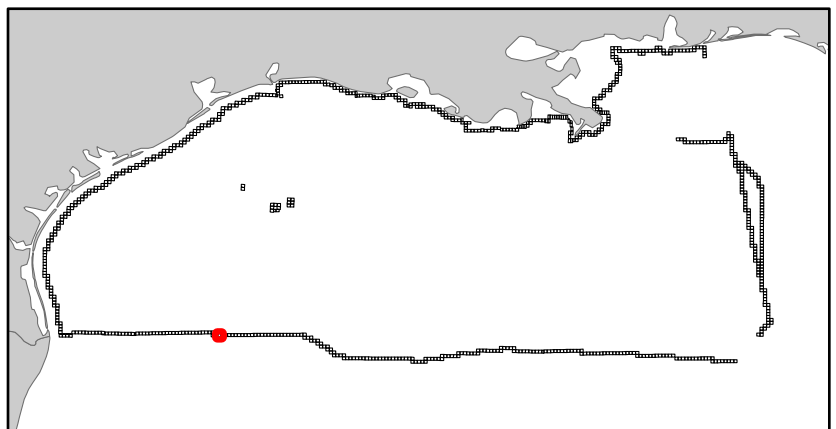
Alaminos Canyon

NG15-04

Block 994



-  Split Block
-  Deferred Portion
-  Portion Landward of the SLA
-  Portion that is Non-US Jurisdiction
-  Available Portion of Block
-  Portion Under Moratorium
-  Active Lease (Not-available)



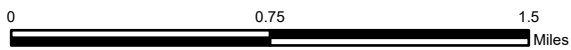
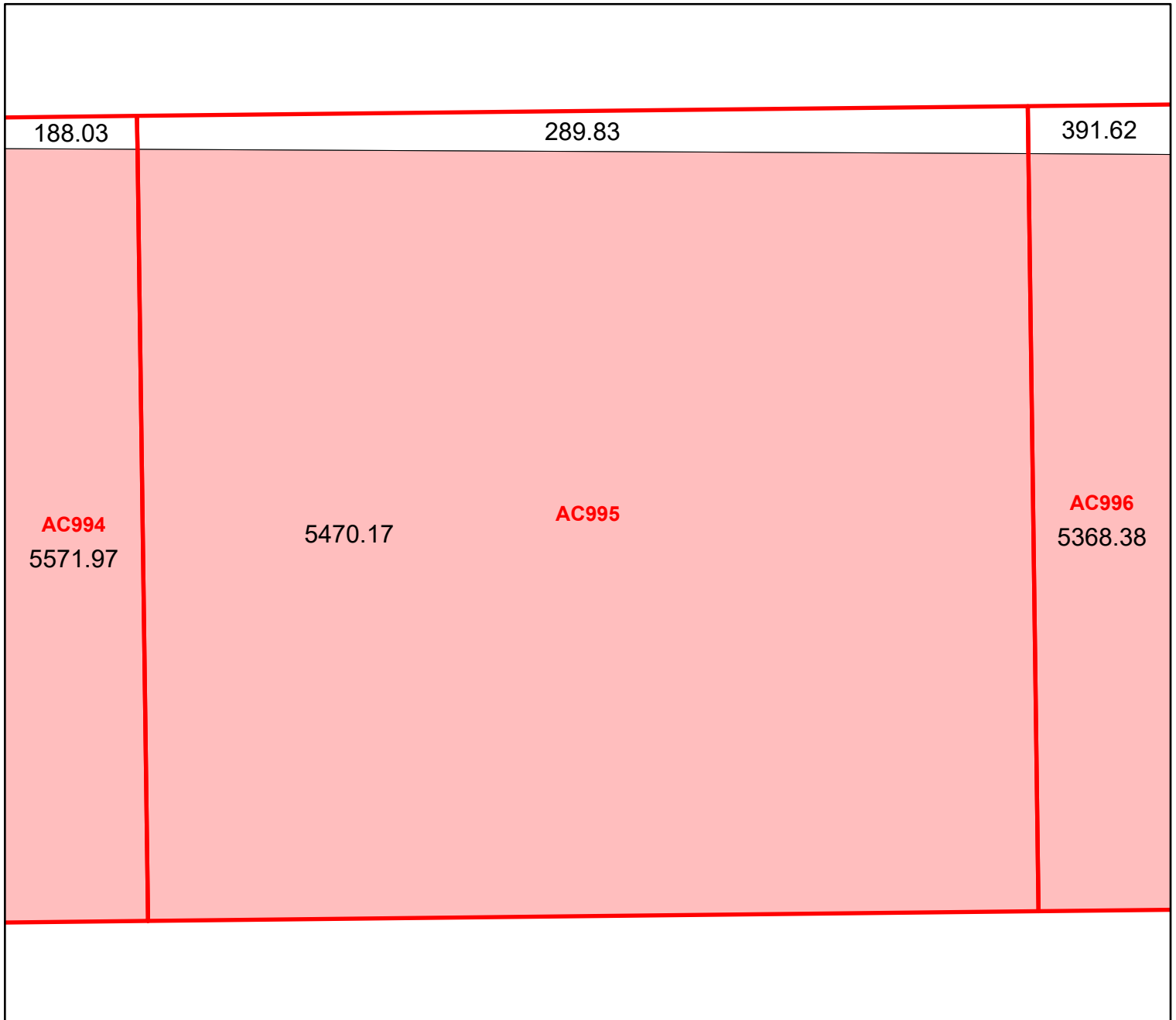
Block portion numbers are in acres

AC994

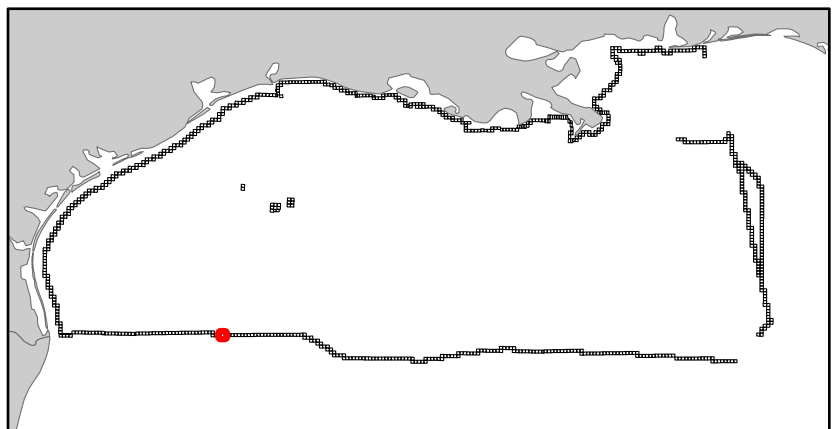
Alaminos Canyon

NG15-04

Block 995



- Split Block
- Deferred Portion
- Portion Landward of the SLA
- Portion that is Non-US Jurisdiction
- Available Portion of Block
- Portion Under Moratorium
- Active Lease (Not-available)




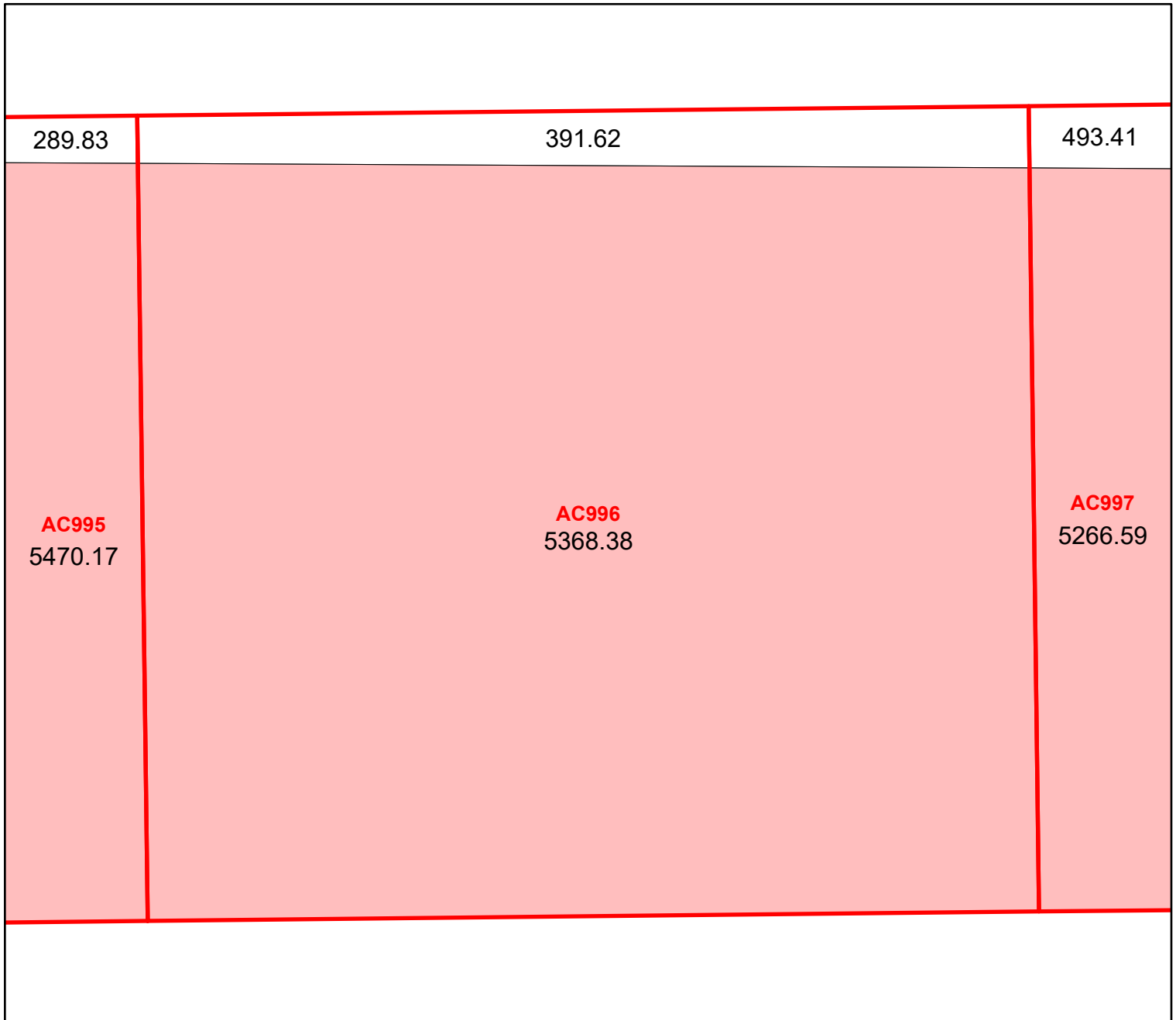
Block portion numbers are in acres

AC995

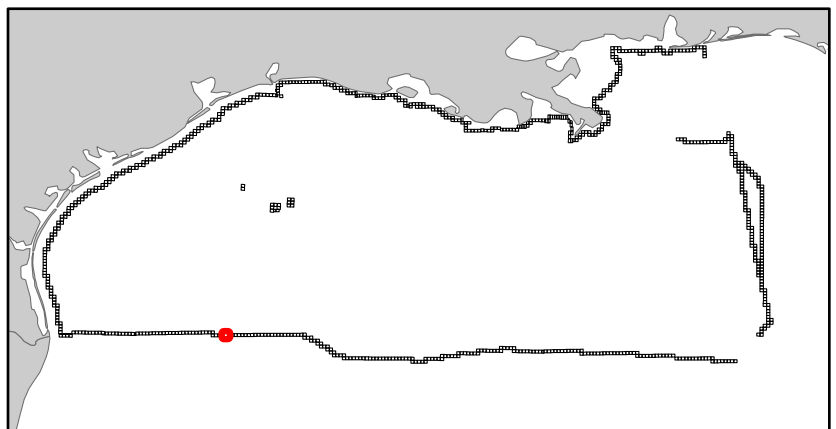
Alaminos Canyon

NG15-04

Block 996



- Split Block
- Deferred Portion
- Portion Landward of the SLA
- Portion that is Non-US Jurisdiction
- Available Portion of Block
- Portion Under Moratorium
- Active Lease (Not-available)




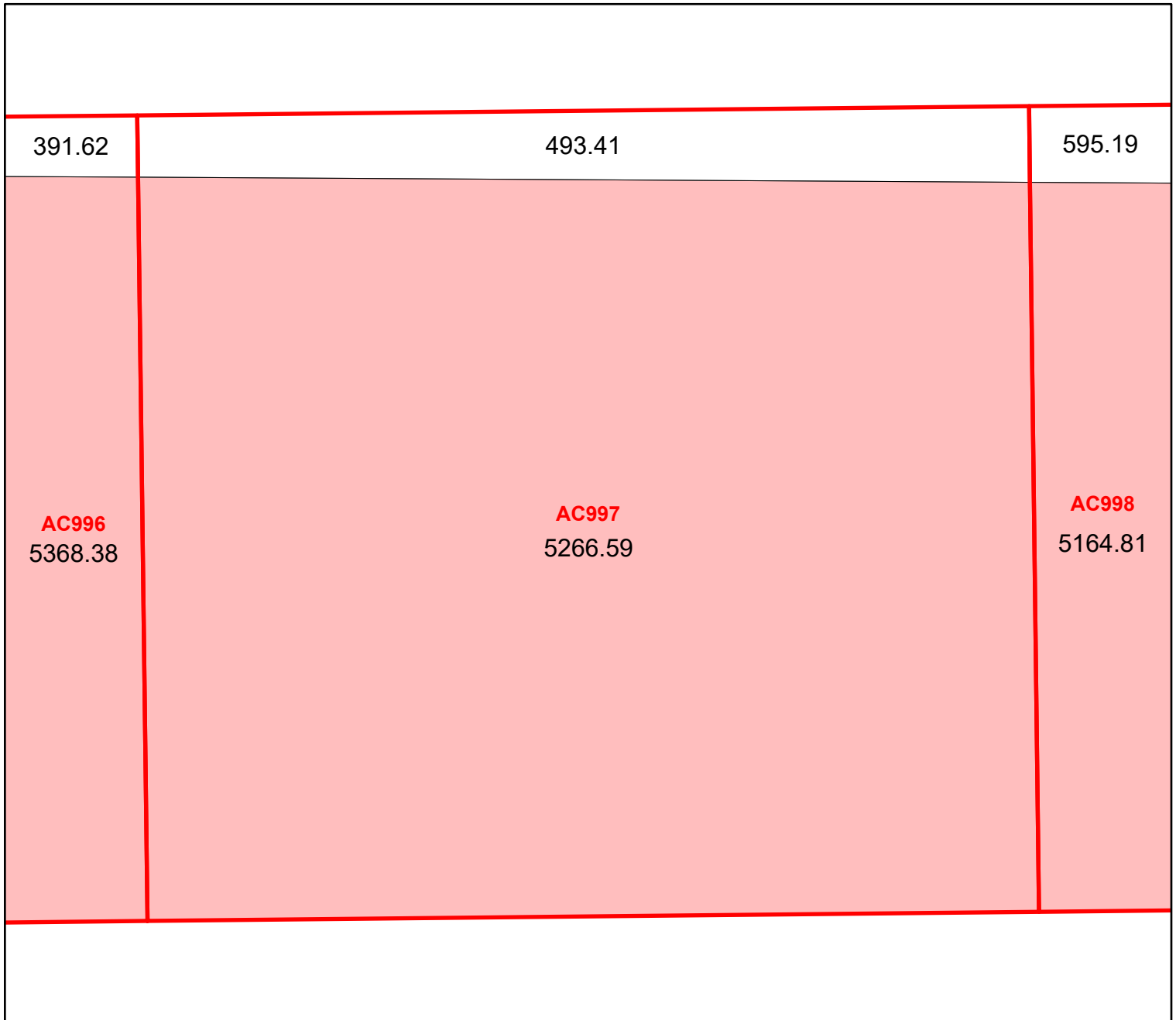
Block portion numbers are in acres

AC996

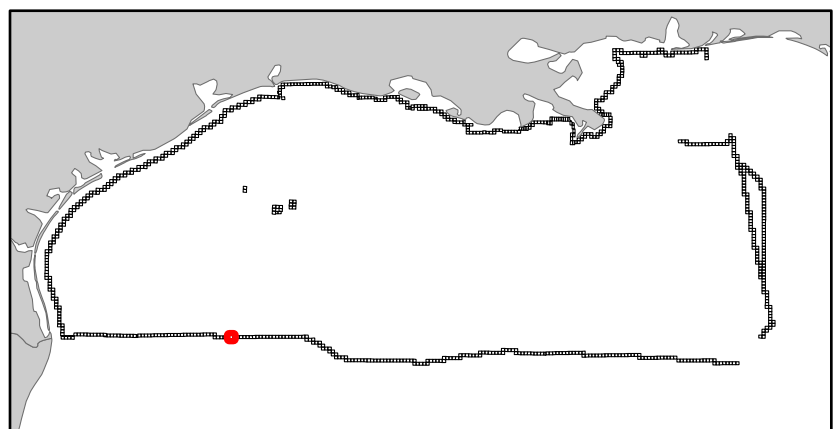
Alaminos Canyon

NG15-04

Block 997



- Split Block
- Deferred Portion
- Portion Landward of the SLA
- Portion that is Non-US Jurisdiction
- Available Portion of Block
- Portion Under Moratorium
- Active Lease (Not-available)




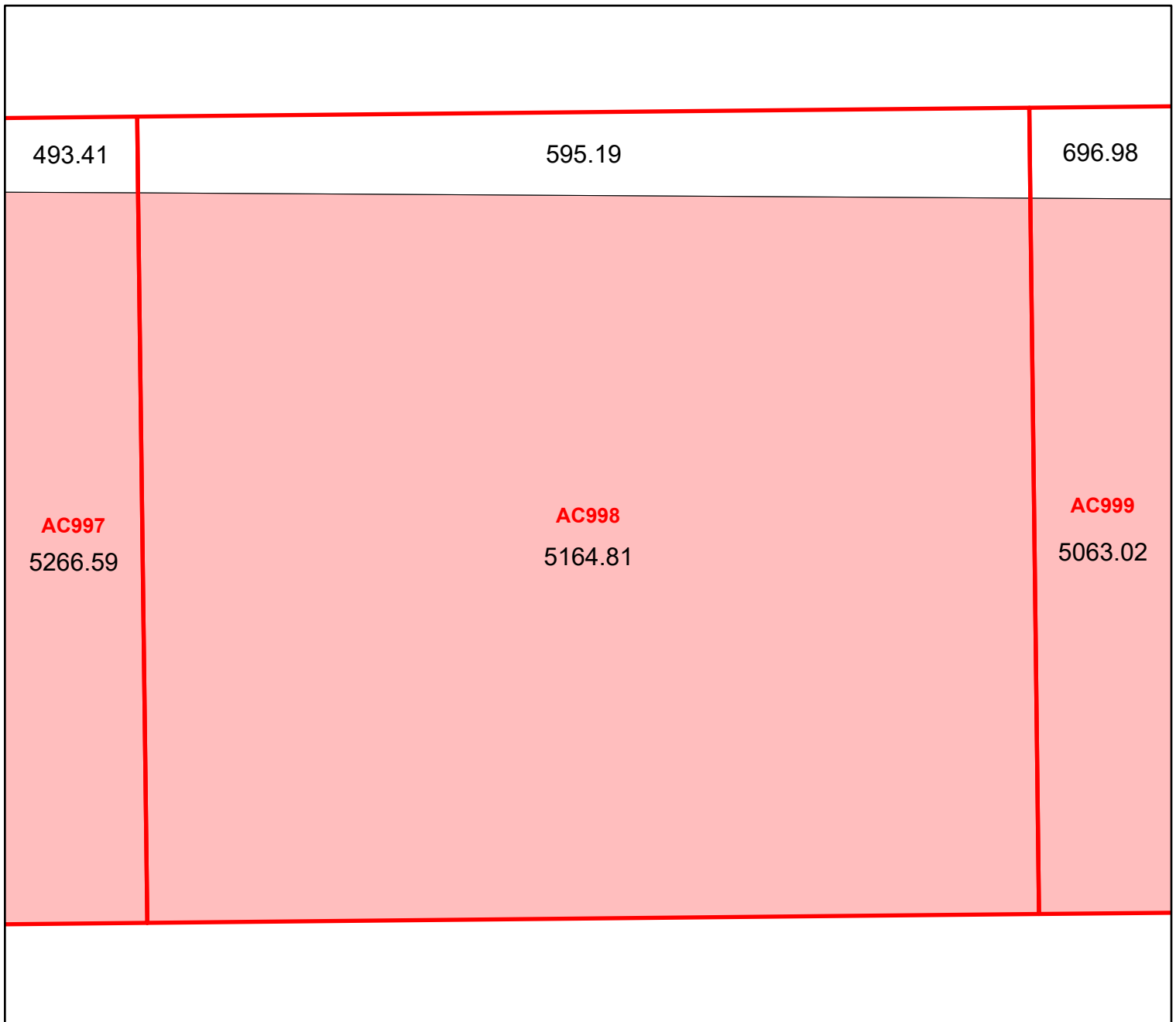
Block portion numbers are in acres

AC997

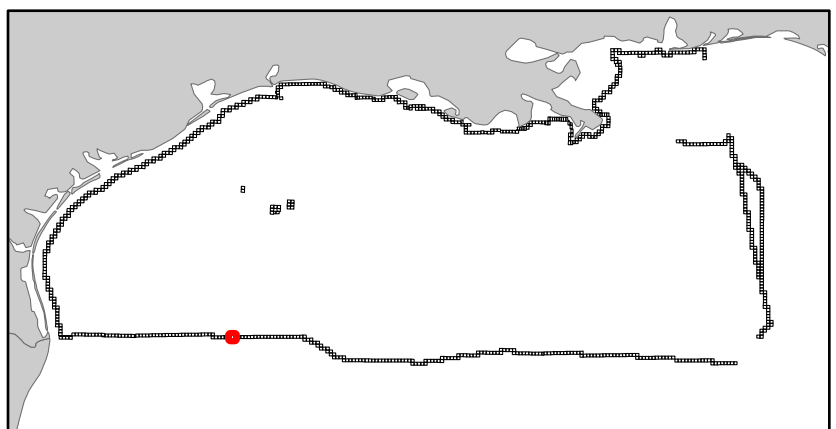
Alaminos Canyon

NG15-04

Block 998



-  Split Block
-  Deferred Portion
-  Portion Landward of the SLA
-  Portion that is Non-US Jurisdiction
-  Available Portion of Block
-  Portion Under Moratorium
-  Active Lease (Not-available)




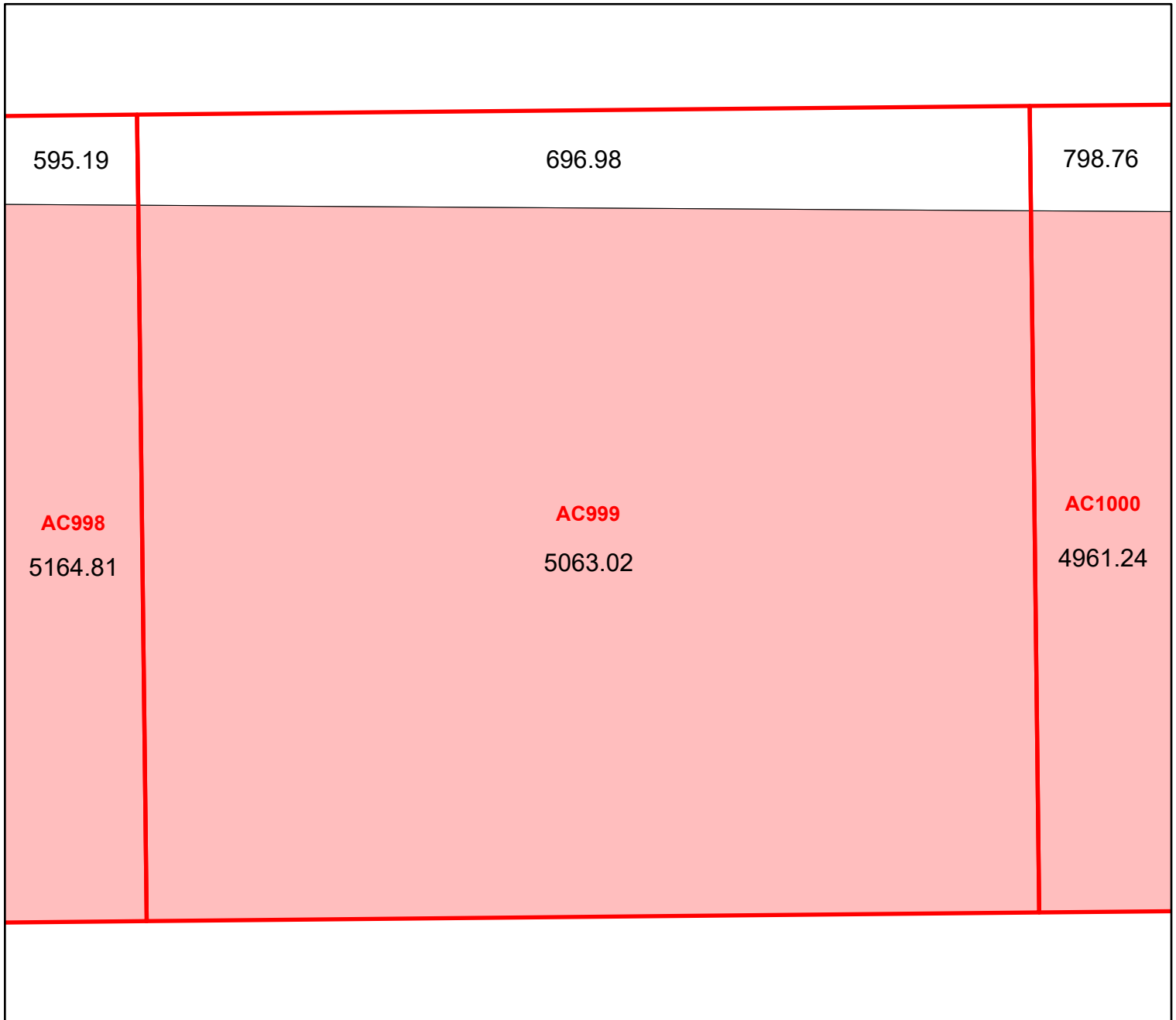
Block portion numbers are in acres

AC998

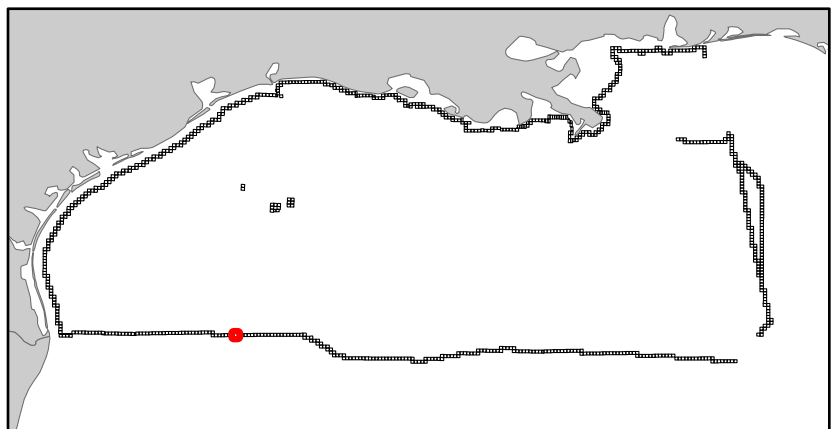
Alaminos Canyon

NG15-04

Block 999



-  Split Block
-  Deferred Portion
-  Portion Landward of the SLA
-  Portion that is Non-US Jurisdiction
-  Available Portion of Block
-  Portion Under Moratorium
-  Active Lease (Not-available)




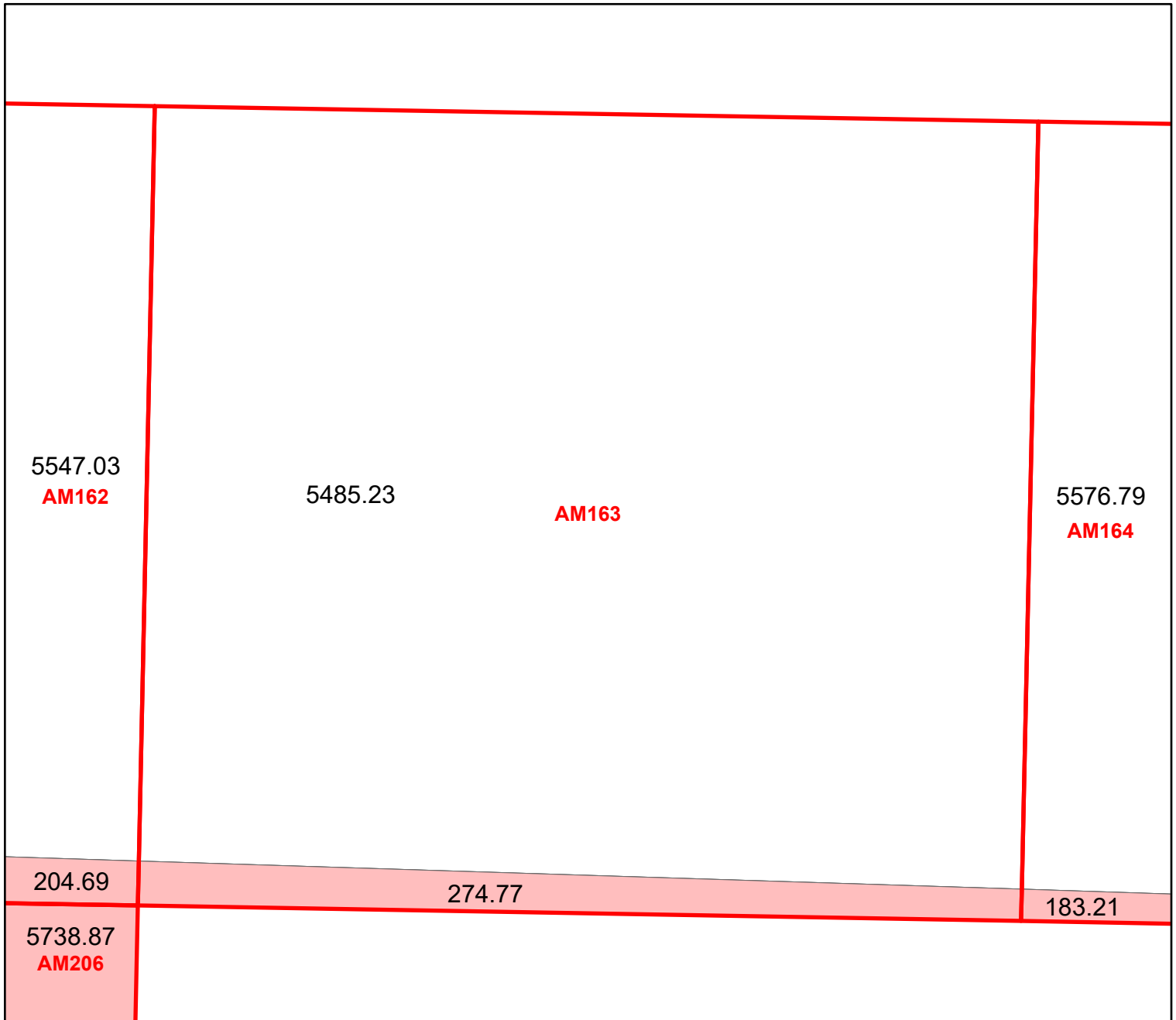
Block portion numbers are in acres

AC999

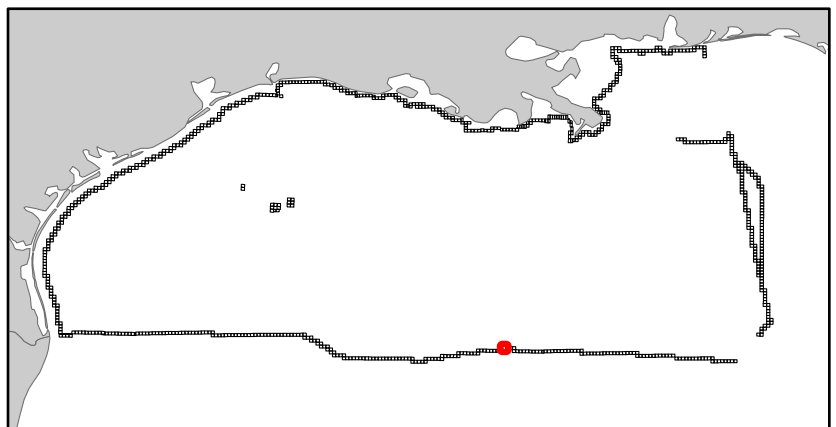
Amery Terrace

NG15-09

Block 163



-  Split Block
-  Deferred Portion
-  Portion Landward of the SLA
-  Portion that is Non-US Jurisdiction
-  Available Portion of Block
-  Portion Under Moratorium
-  Active Lease (Not-available)




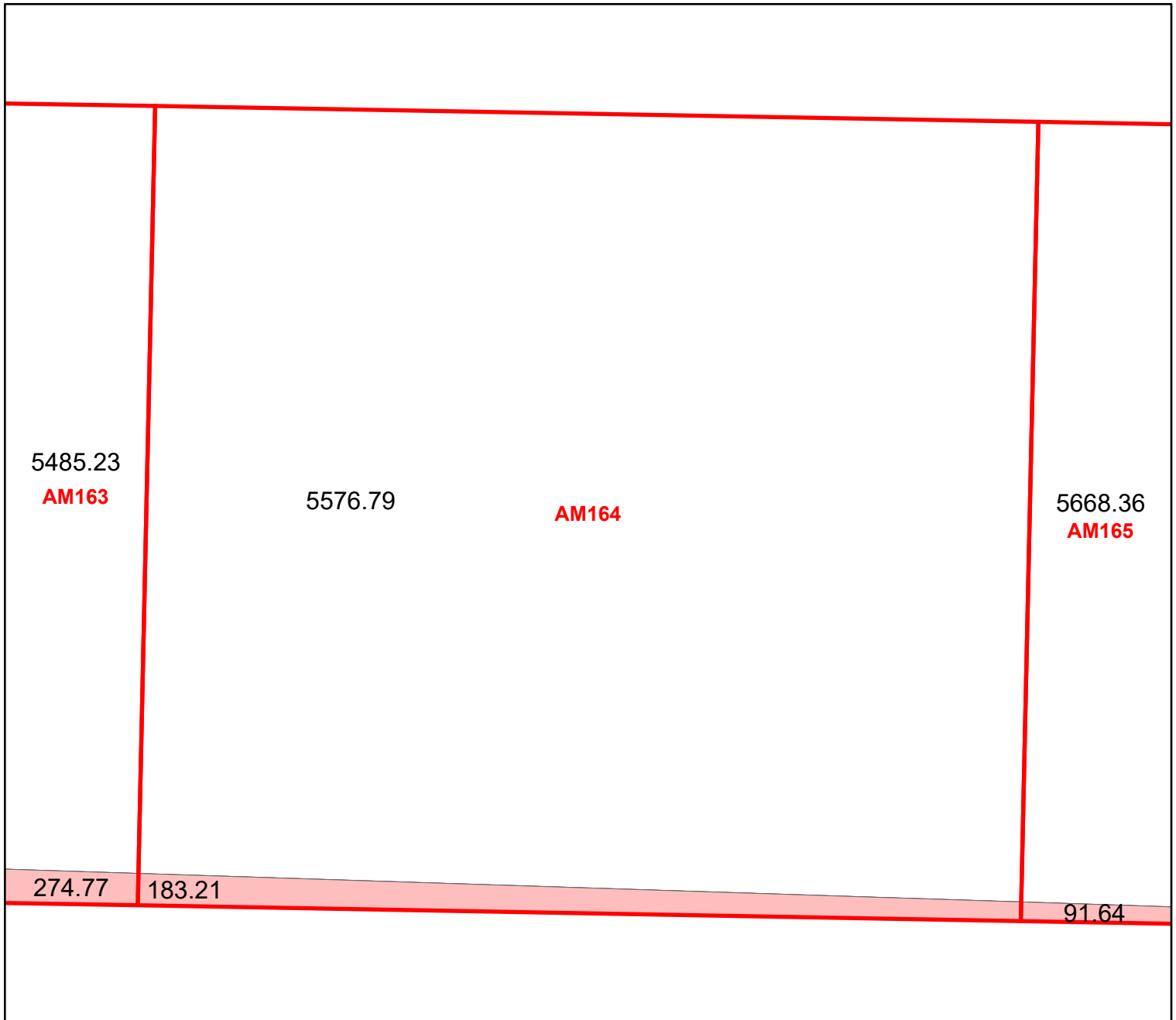
Block portion numbers are in acres

AM163

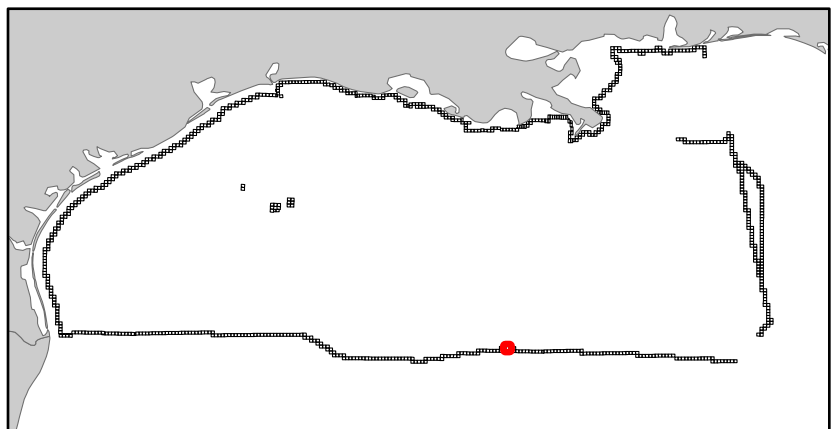
Amery Terrace

NG15-09

Block 164



-  Split Block
-  Deferred Portion
-  Portion Landward of the SLA
-  Portion that is Non-US Jurisdiction
-  Available Portion of Block
-  Portion Under Moratorium
-  Active Lease (Not-available)




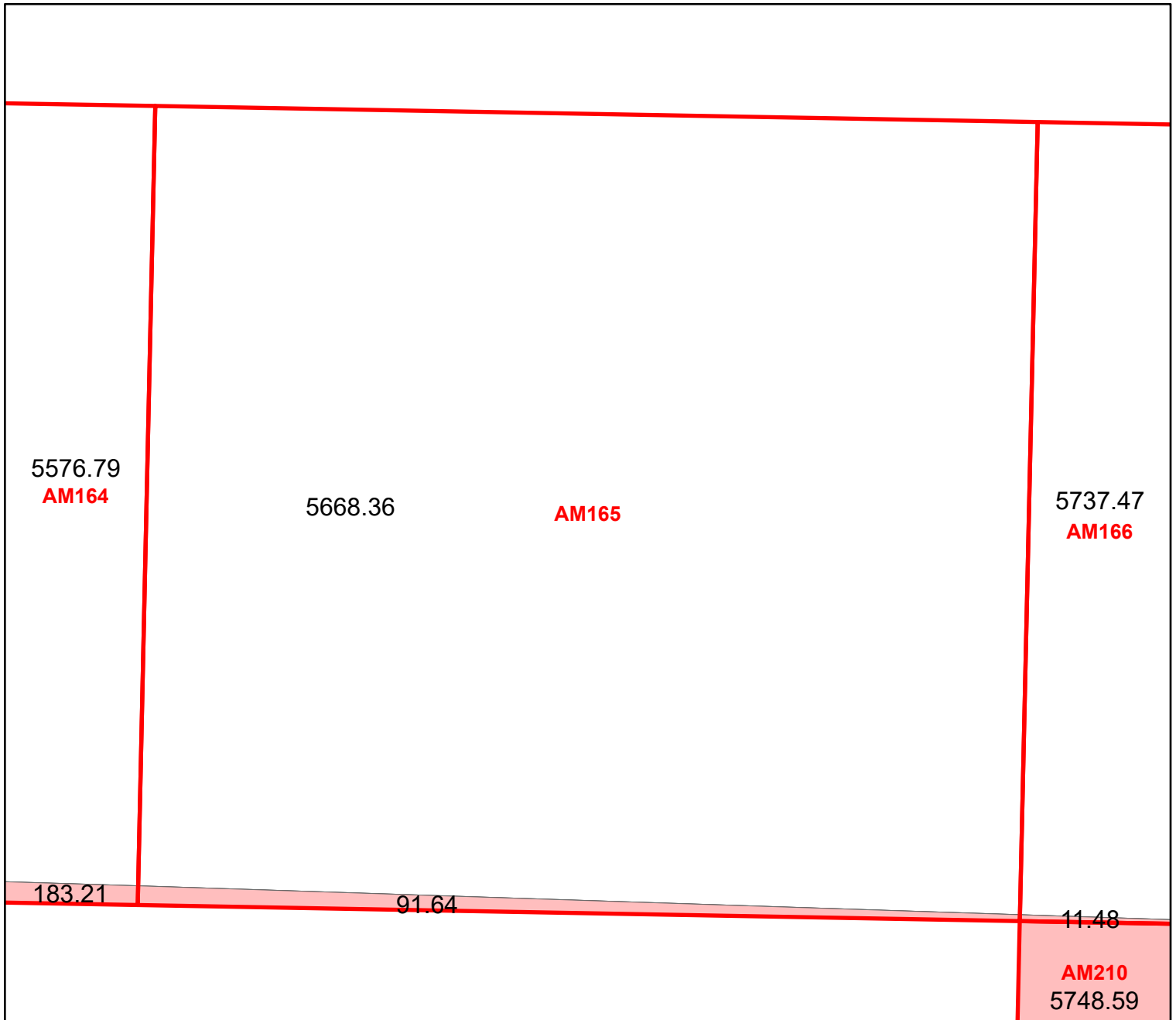
Block portion numbers are in acres

AM164

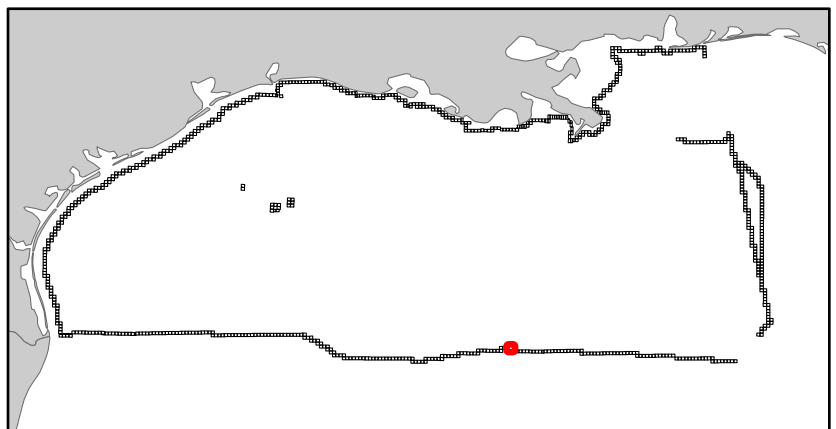
Amery Terrace

NG15-09

Block 165



-  Split Block
-  Deferred Portion
-  Portion Landward of the SLA
-  Portion that is Non-US Jurisdiction
-  Available Portion of Block
-  Portion Under Moratorium
-  Active Lease (Not-available)




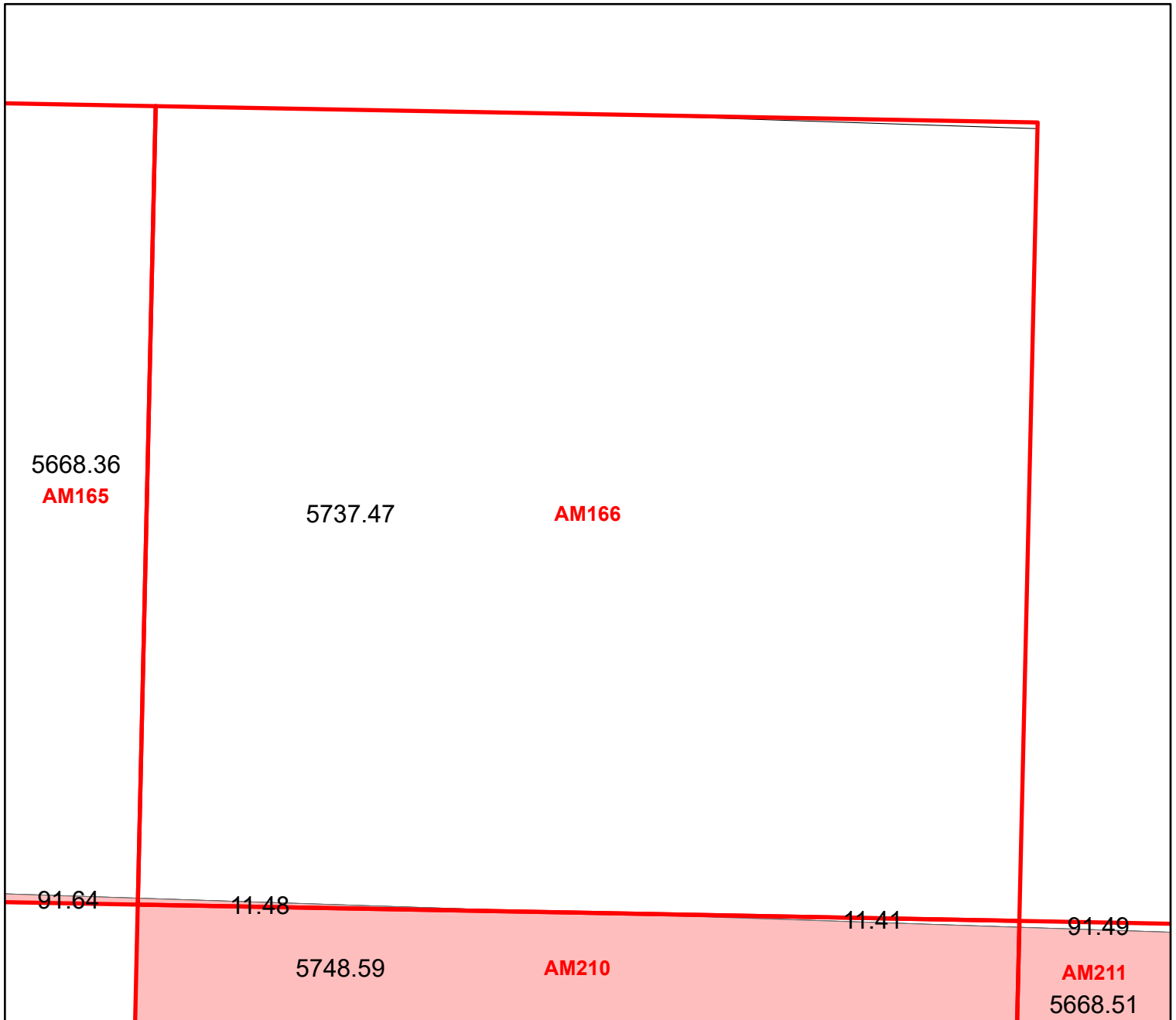
Block portion numbers are in acres

AM165

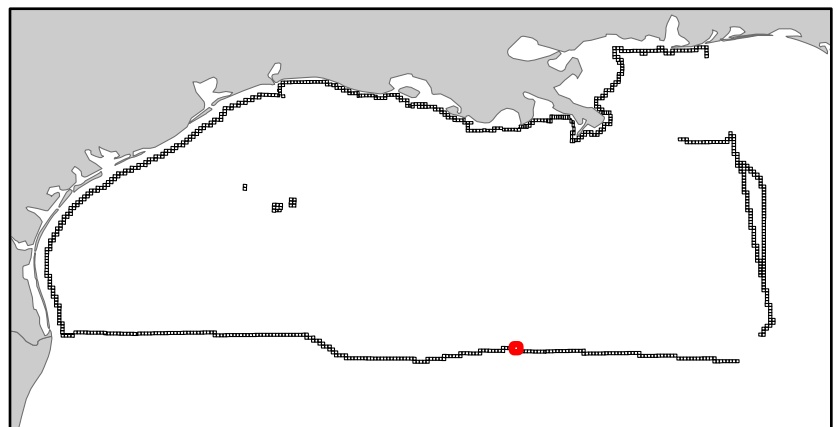
Amery Terrace

NG15-09

Block 166



-  Split Block
-  Deferred Portion
-  Portion Landward of the SLA
-  Portion that is Non-US Jurisdiction
-  Available Portion of Block
-  Portion Under Moratorium
-  Active Lease (Not-available)




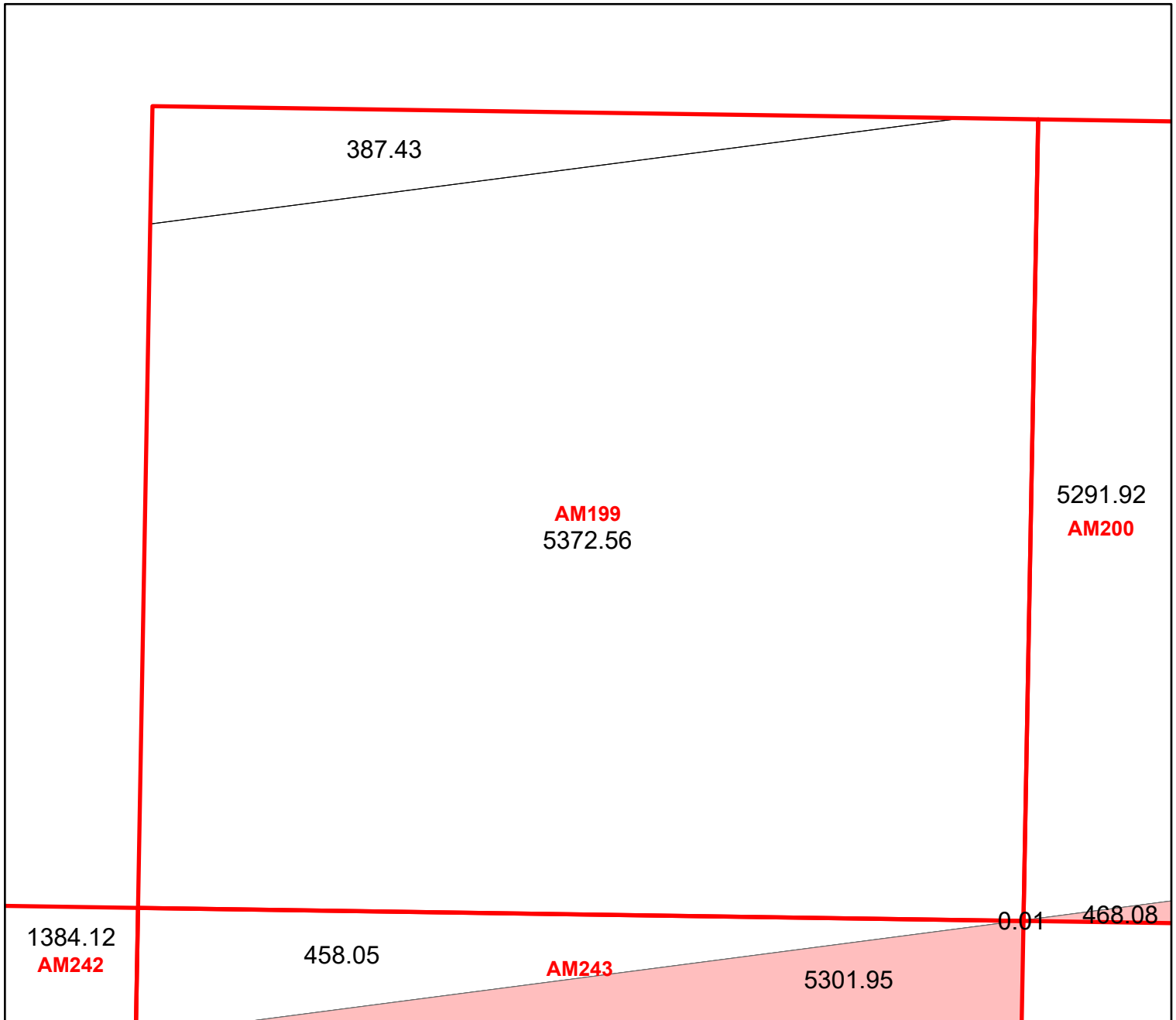
Block portion numbers are in acres

AM166

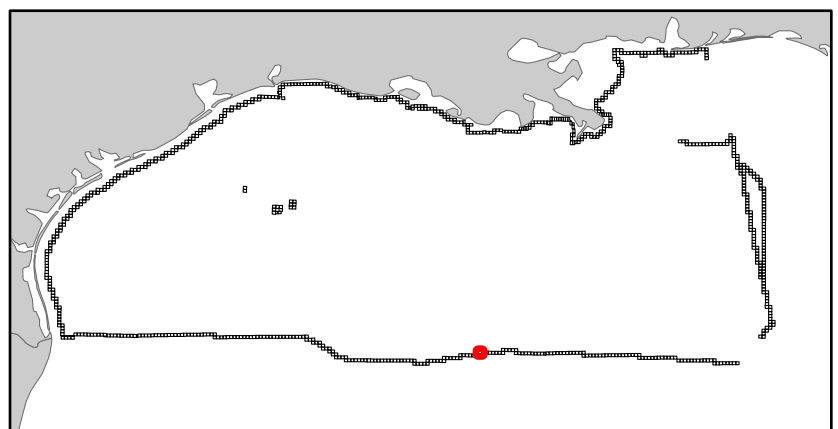
Amery Terrace

NG15-09

Block 199



-  Split Block
-  Deferred Portion
-  Portion Landward of the SLA
-  Portion that is Non-US Jurisdiction
-  Available Portion of Block
-  Portion Under Moratorium
-  Active Lease (Not-available)




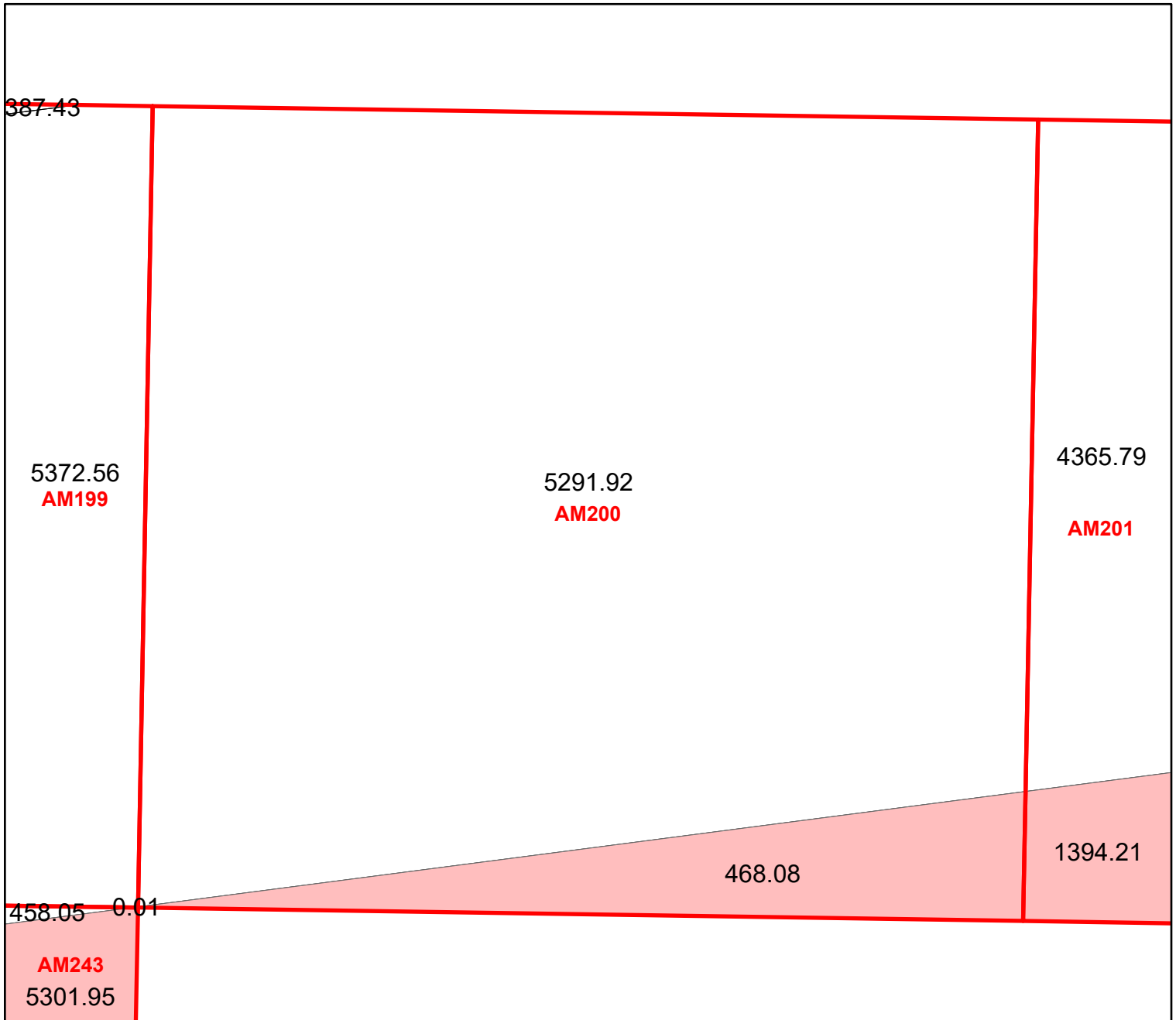
Block portion numbers are in acres

AM199

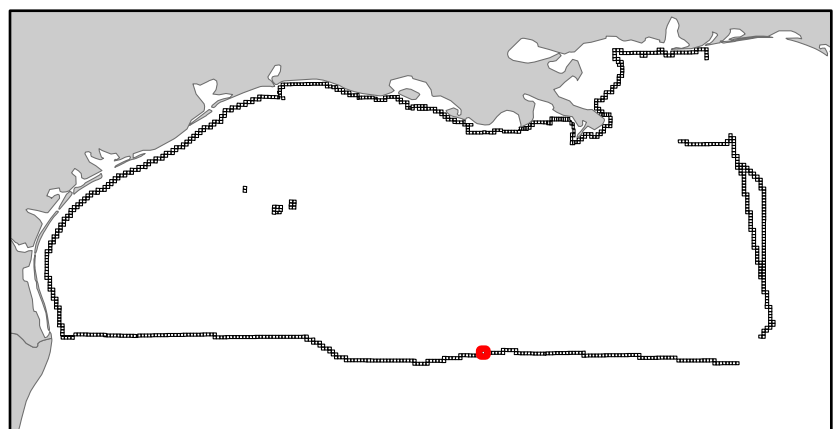
Amery Terrace

NG15-09

Block 200



-  Split Block
-  Deferred Portion
-  Portion Landward of the SLA
-  Portion that is Non-US Jurisdiction
-  Available Portion of Block
-  Portion Under Moratorium
-  Active Lease (Not-available)




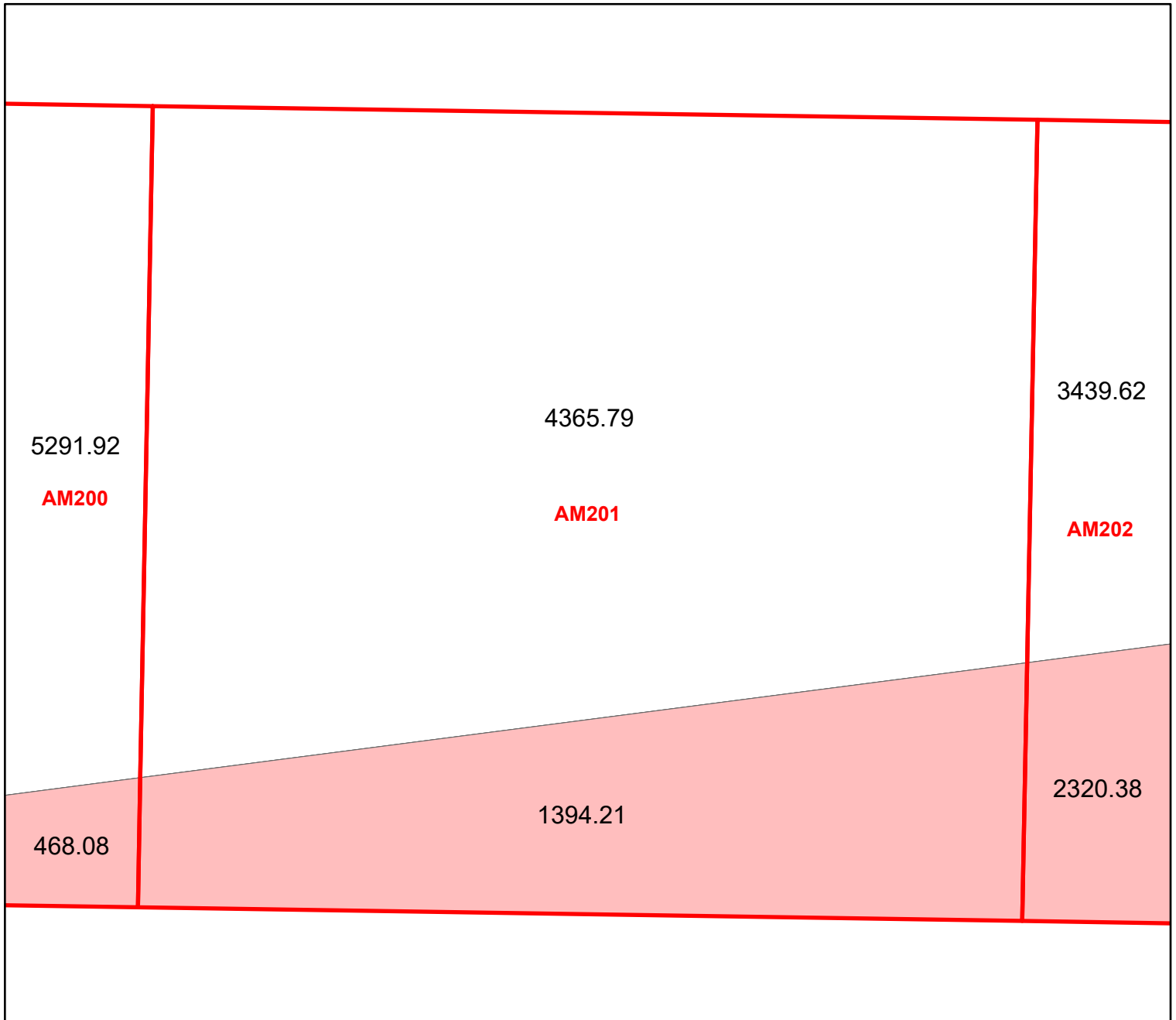
Block portion numbers are in acres

AM200

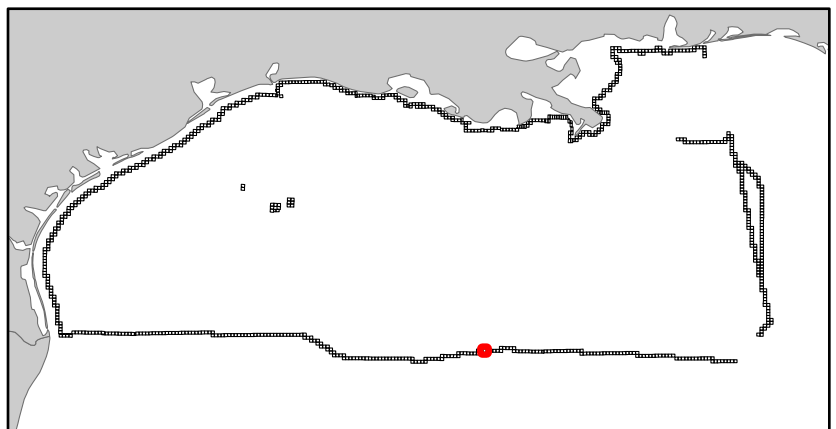
Amery Terrace

NG15-09

Block 201



-  Split Block
-  Deferred Portion
-  Portion Landward of the SLA
-  Portion that is Non-US Jurisdiction
-  Available Portion of Block
-  Portion Under Moratorium
-  Active Lease (Not-available)




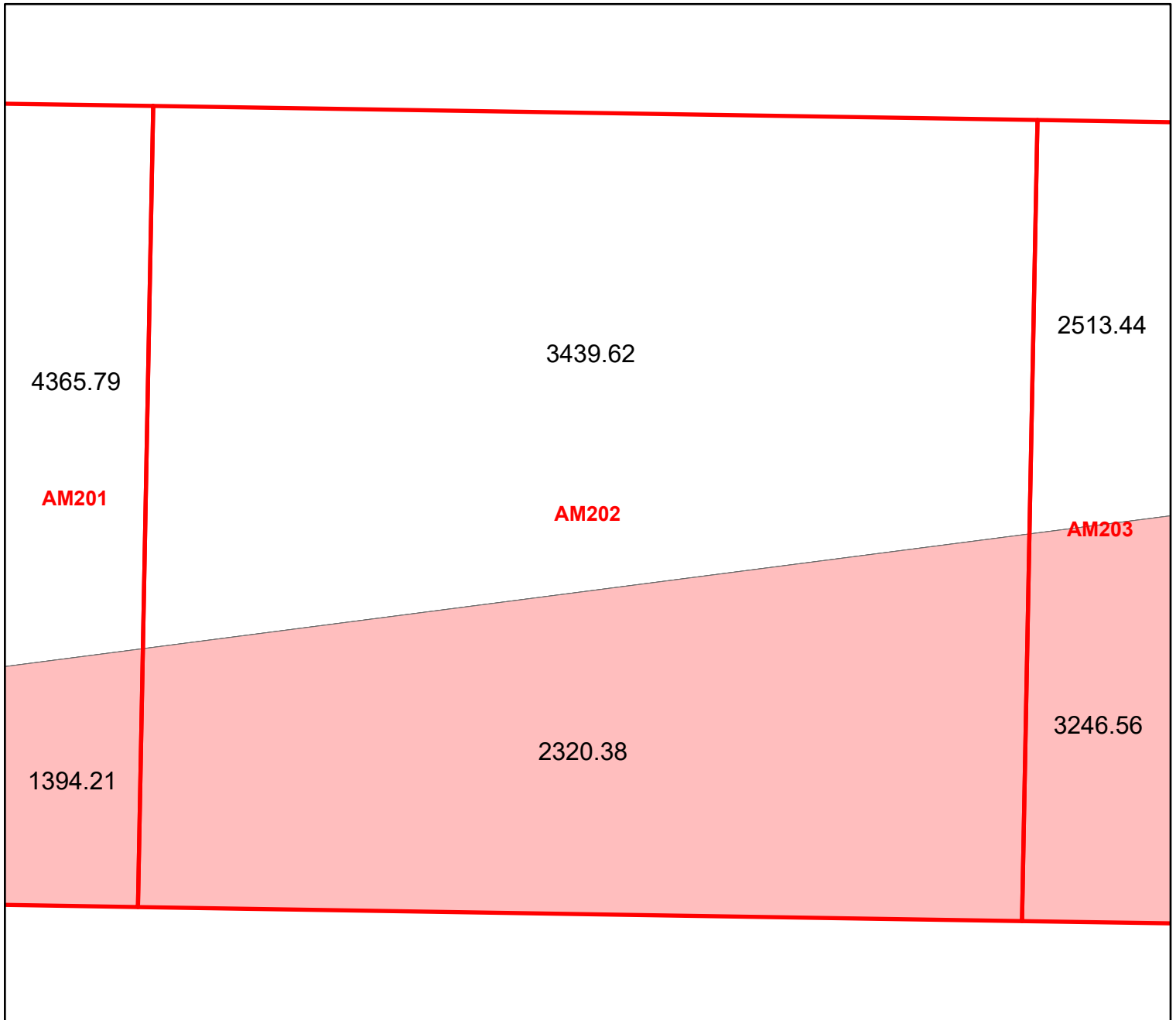
Block portion numbers are in acres

AM201

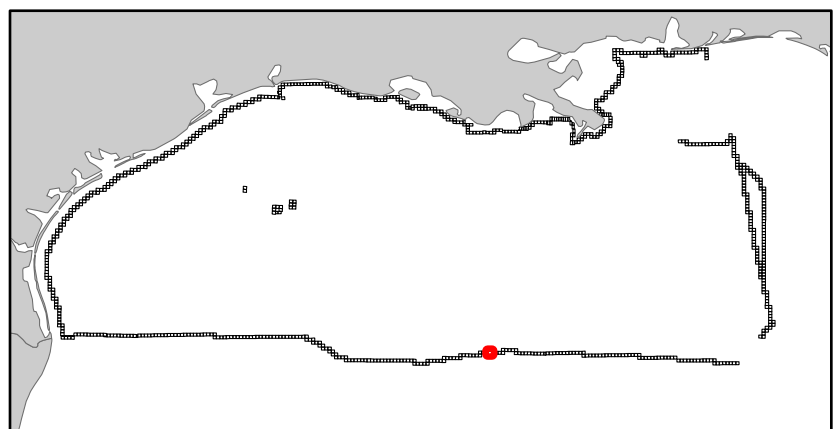
Amery Terrace

NG15-09

Block 202



-  Split Block
-  Deferred Portion
-  Portion Landward of the SLA
-  Portion that is Non-US Jurisdiction
-  Available Portion of Block
-  Portion Under Moratorium
-  Active Lease (Not-available)




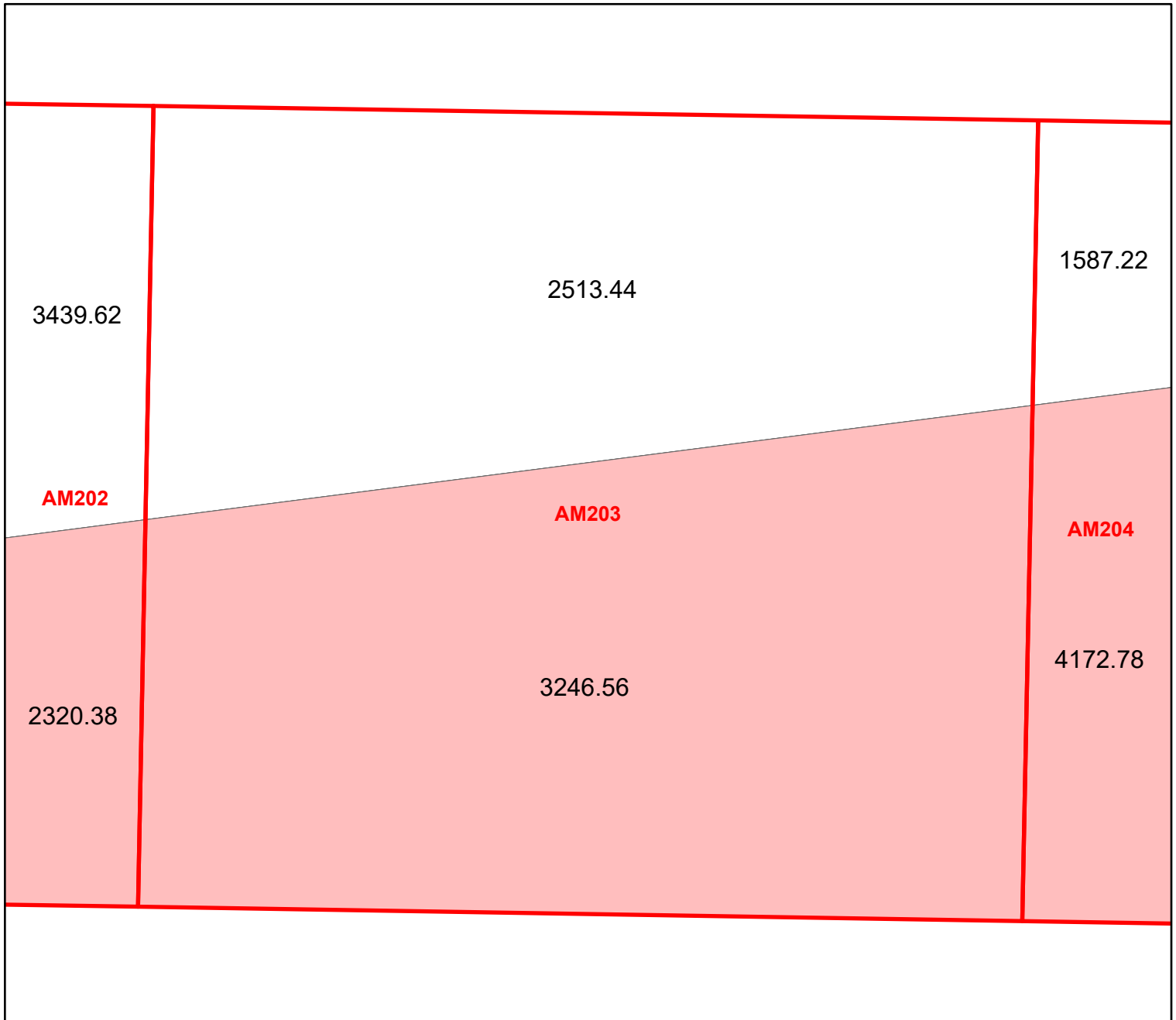
Block portion numbers are in acres

AM202

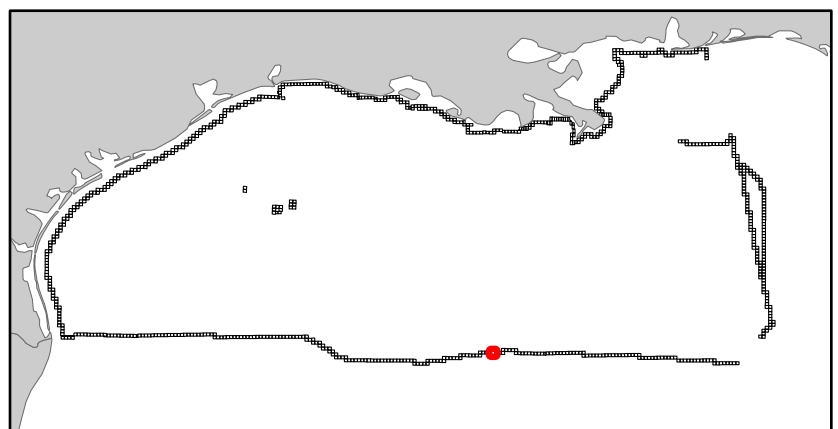
Amery Terrace

NG15-09

Block 203



-  Split Block
-  Deferred Portion
-  Portion Landward of the SLA
-  Portion that is Non-US Jurisdiction
-  Available Portion of Block
-  Portion Under Moratorium
-  Active Lease (Not-available)




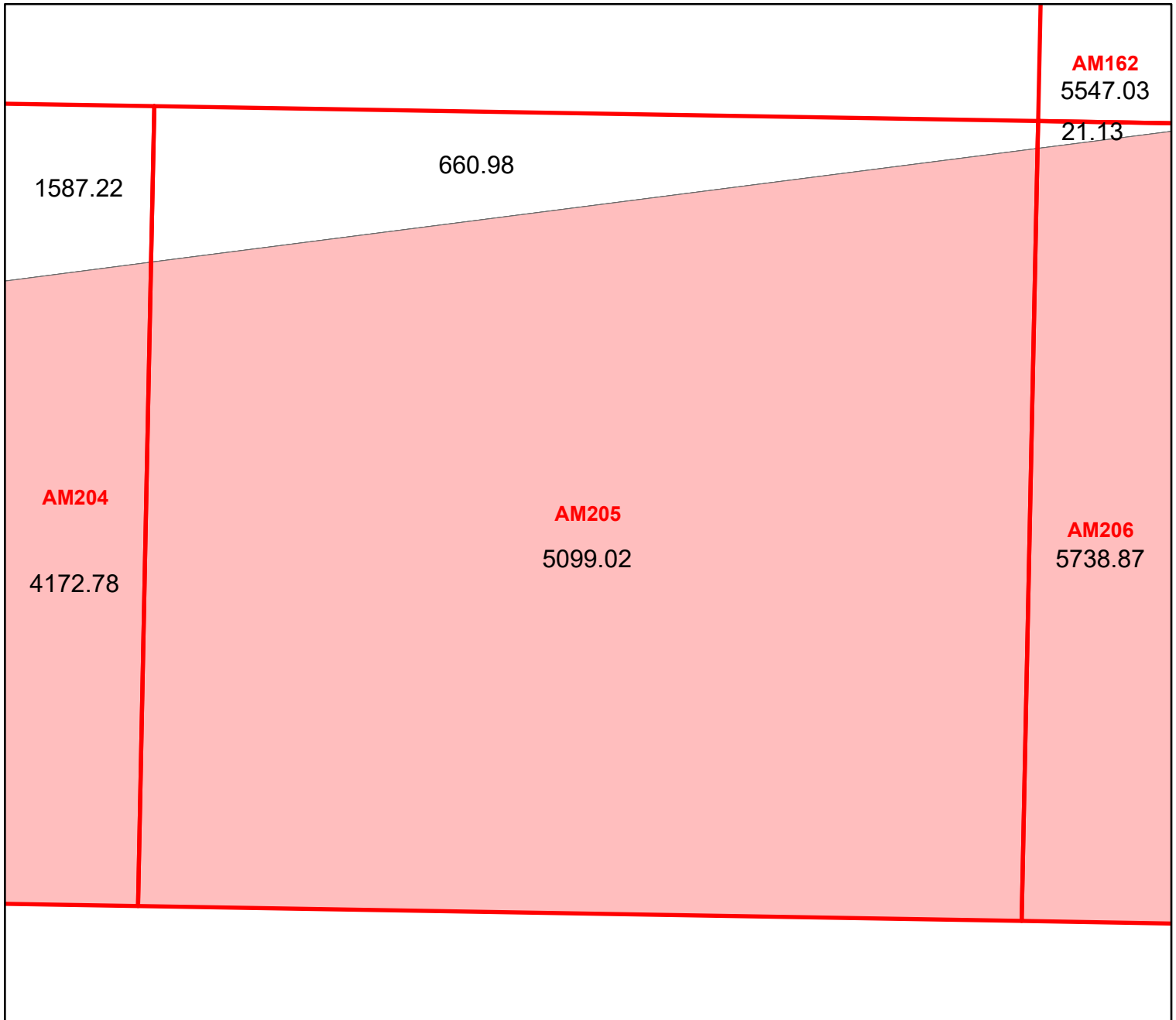
Block portion numbers are in acres

AM203

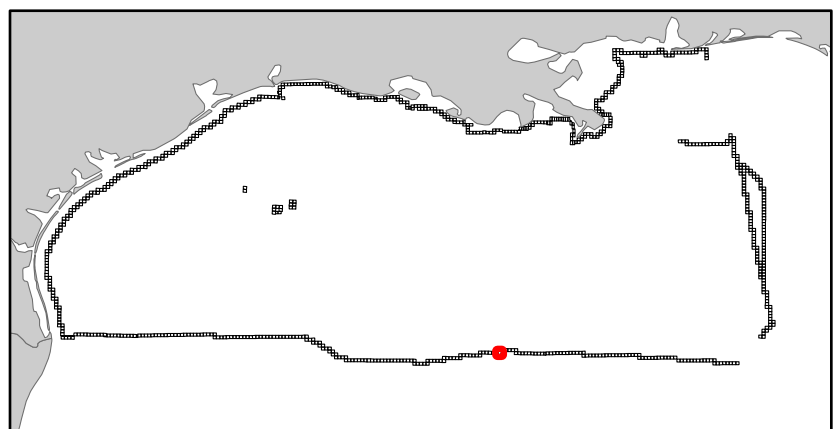
Amery Terrace

NG15-09

Block 205



- Split Block
- Deferred Portion
- Portion Landward of the SLA
- Portion that is Non-US Jurisdiction
- Available Portion of Block
- Portion Under Moratorium
- Active Lease (Not-available)



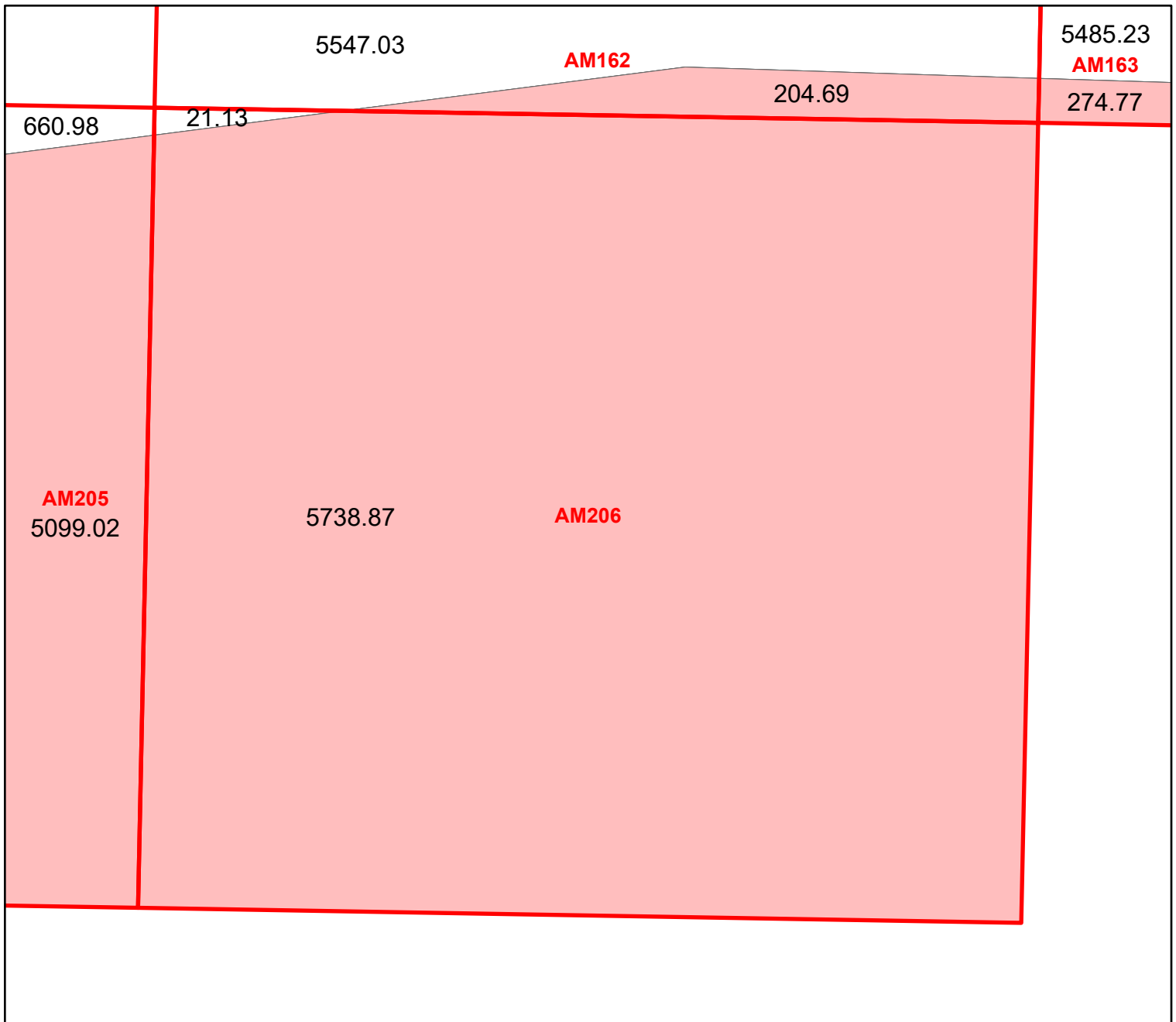
Block portion numbers are in acres

AM205

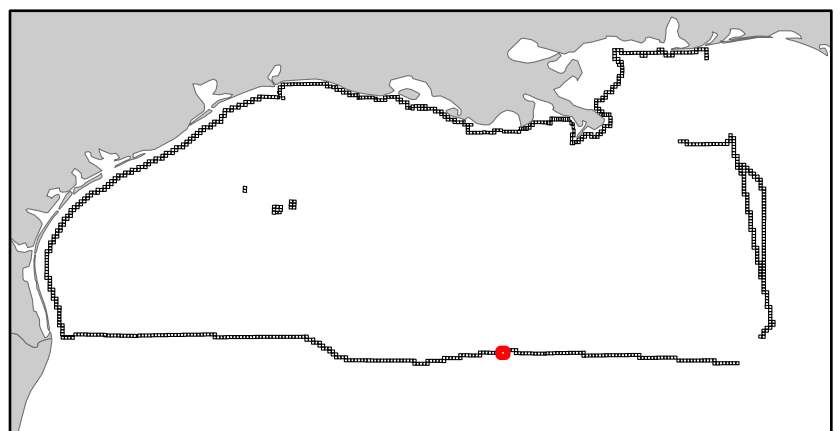
Amery Terrace

NG15-09

Block 206



-  Split Block
-  Deferred Portion
-  Portion Landward of the SLA
-  Portion that is Non-US Jurisdiction
-  Available Portion of Block
-  Portion Under Moratorium
-  Active Lease (Not-available)




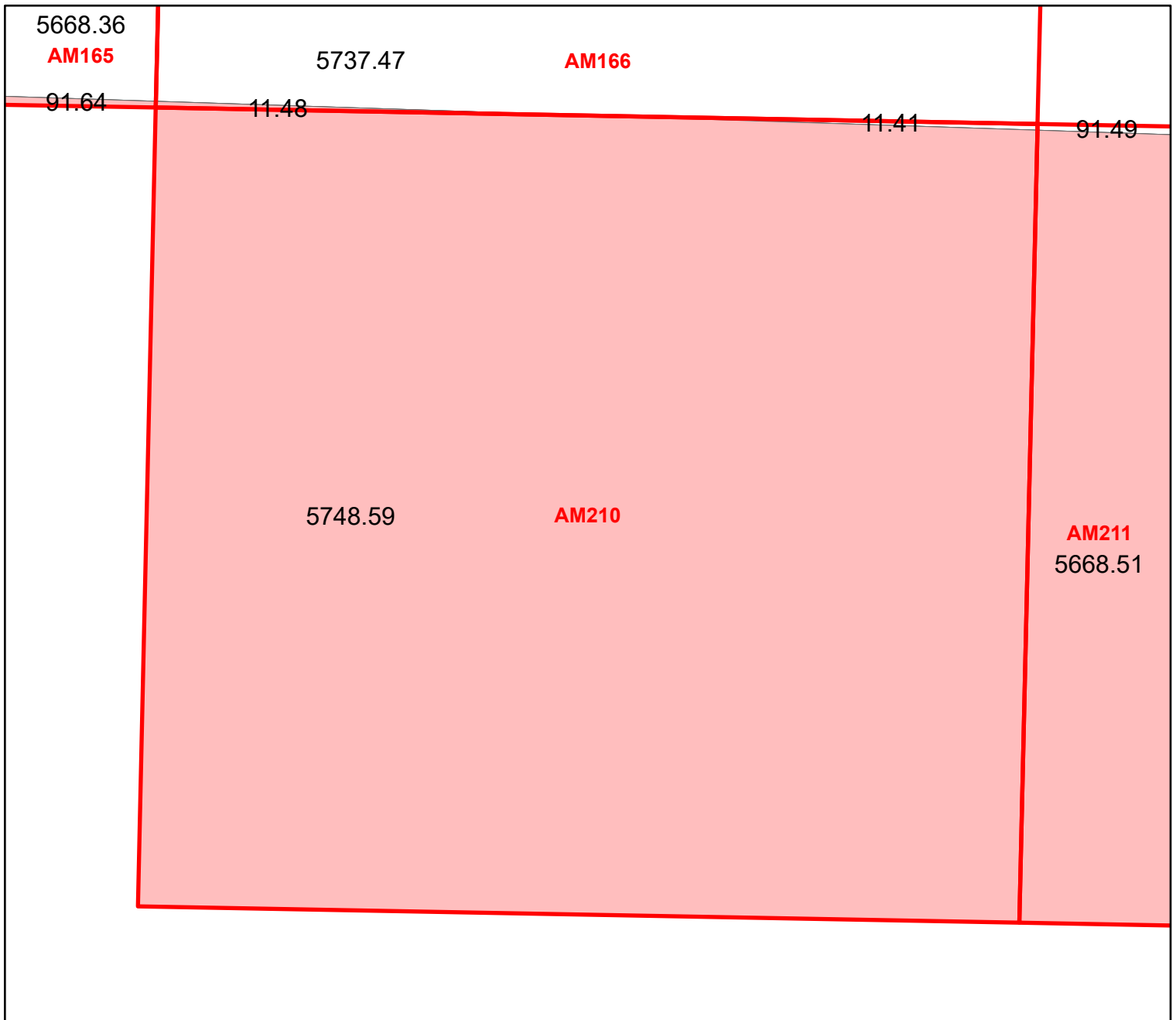
Block portion numbers are in acres

AM206

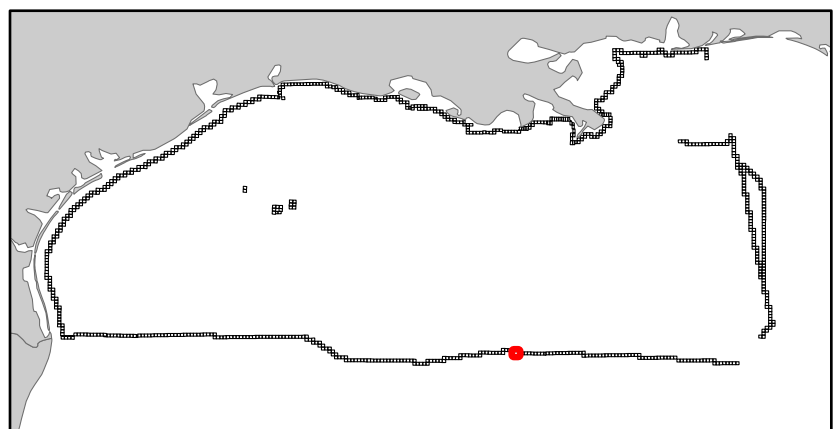
Amery Terrace

NG15-09

Block 210



-  Split Block
-  Deferred Portion
-  Portion Landward of the SLA
-  Portion that is Non-US Jurisdiction
-  Available Portion of Block
-  Portion Under Moratorium
-  Active Lease (Not-available)




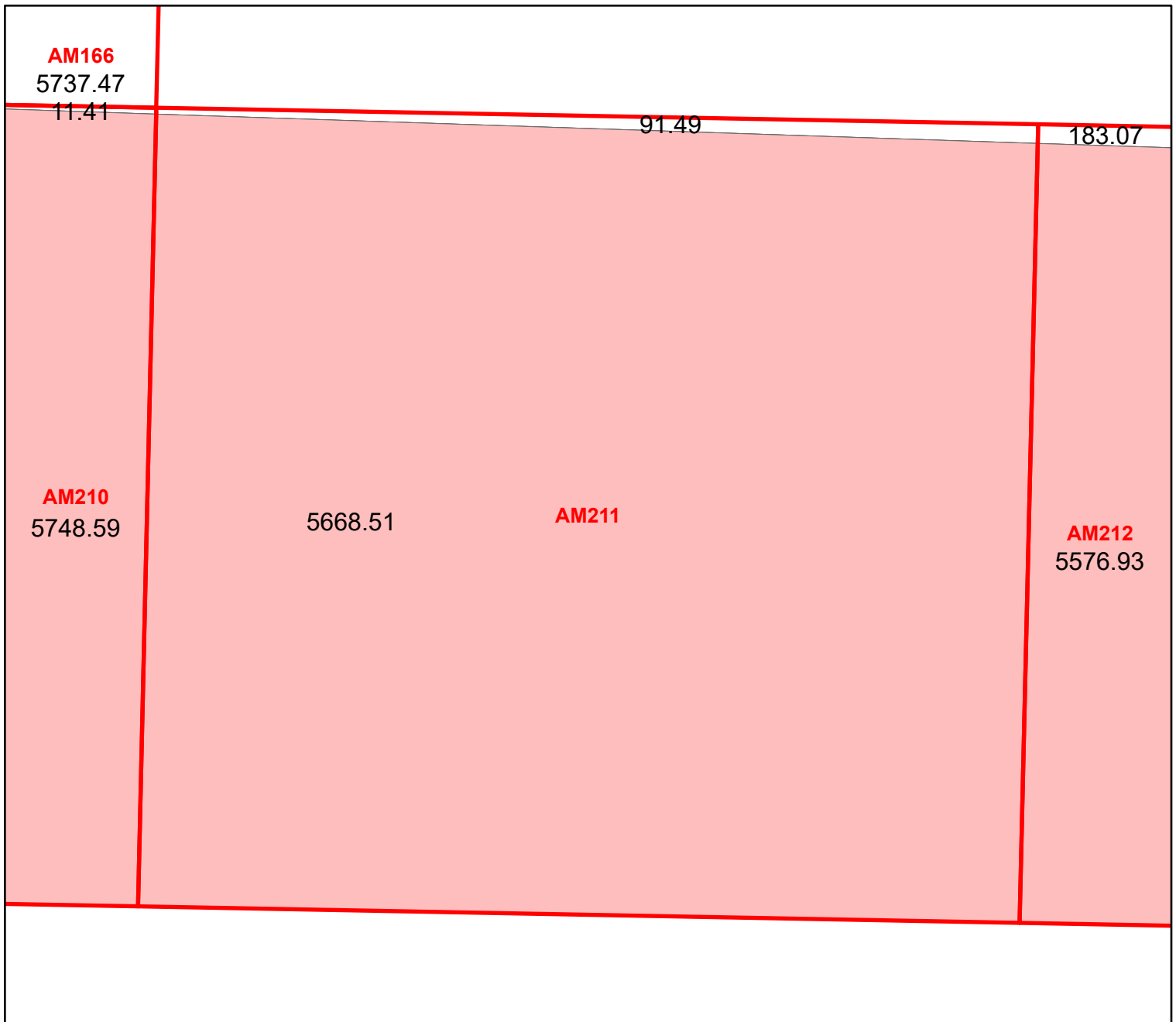
Block portion numbers are in acres

AM210

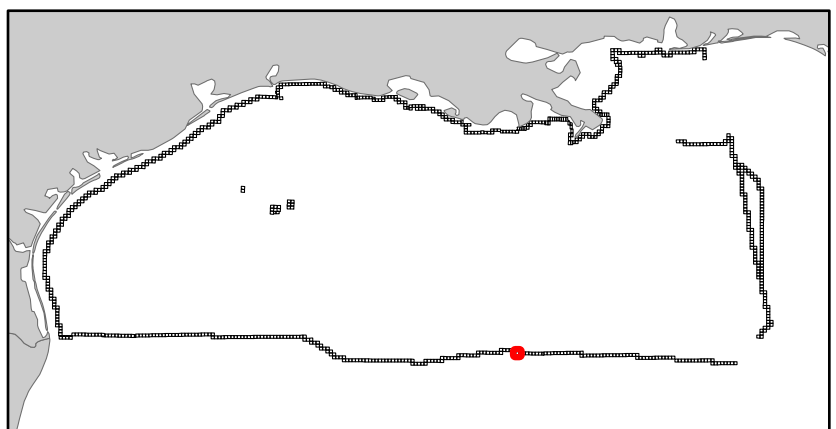
Amery Terrace

NG15-09

Block 211



-  Split Block
-  Deferred Portion
-  Portion Landward of the SLA
-  Portion that is Non-US Jurisdiction
-  Available Portion of Block
-  Portion Under Moratorium
-  Active Lease (Not-available)




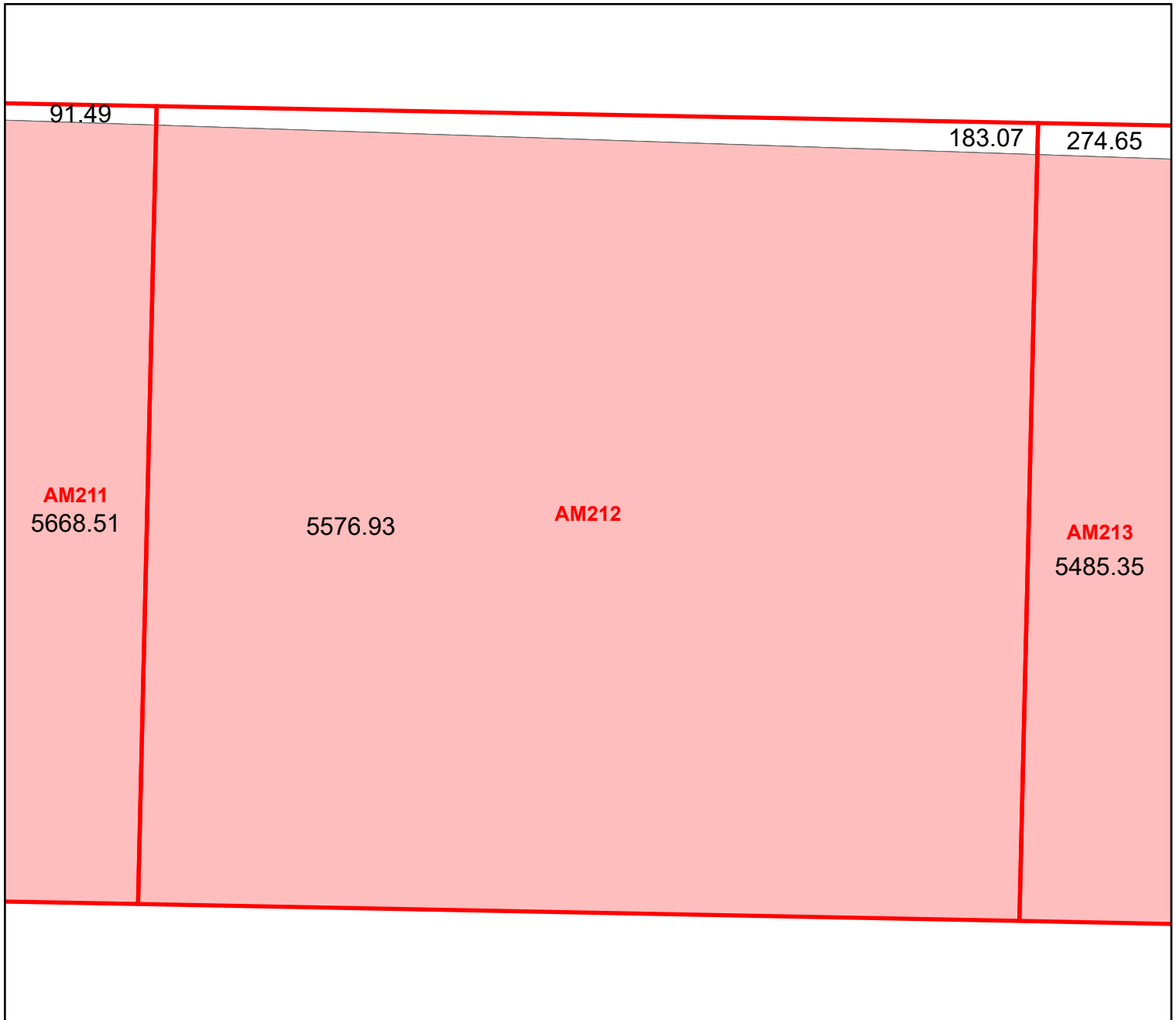
Block portion numbers are in acres

AM211

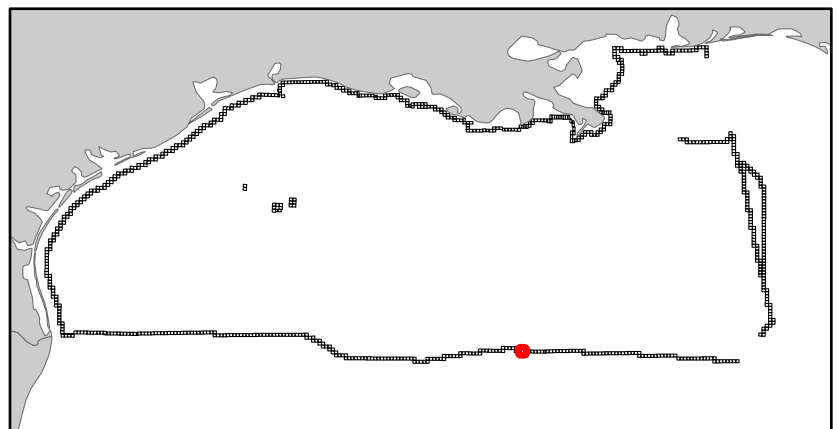
Amery Terrace

NG15-09

Block 212



-  Split Block
-  Deferred Portion
-  Portion Landward of the SLA
-  Portion that is Non-US Jurisdiction
-  Available Portion of Block
-  Portion Under Moratorium
-  Active Lease (Not-available)




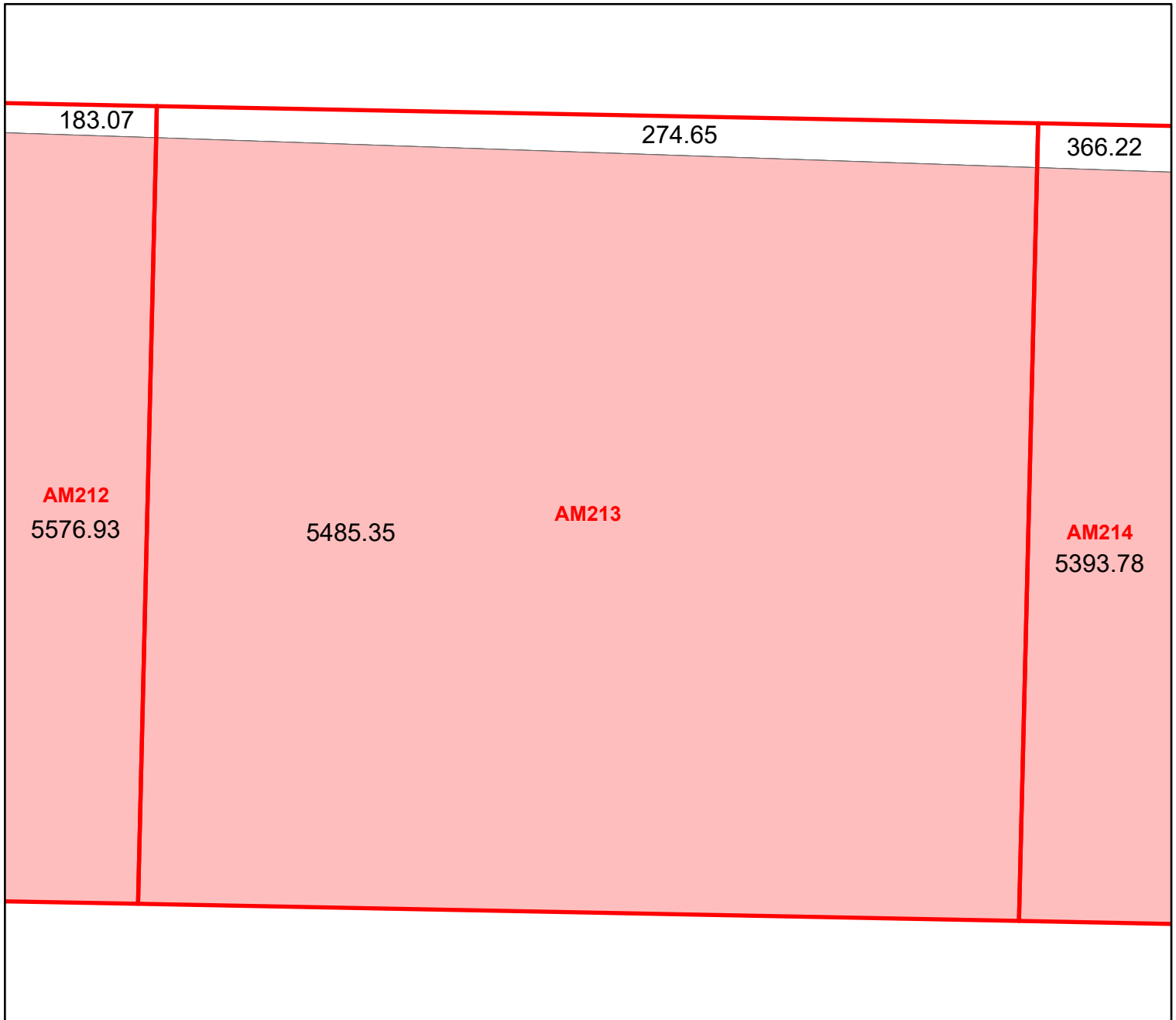
Block portion numbers are in acres

AM212

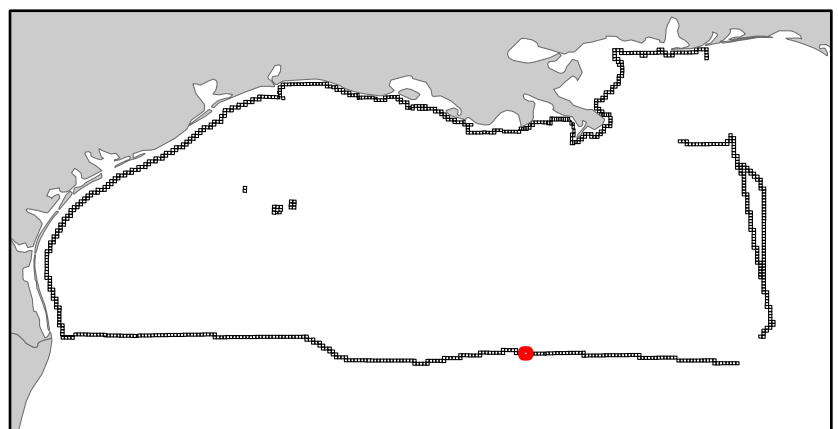
Amery Terrace

NG15-09

Block 213



-  Split Block
-  Deferred Portion
-  Portion Landward of the SLA
-  Portion that is Non-US Jurisdiction
-  Available Portion of Block
-  Portion Under Moratorium
-  Active Lease (Not-available)




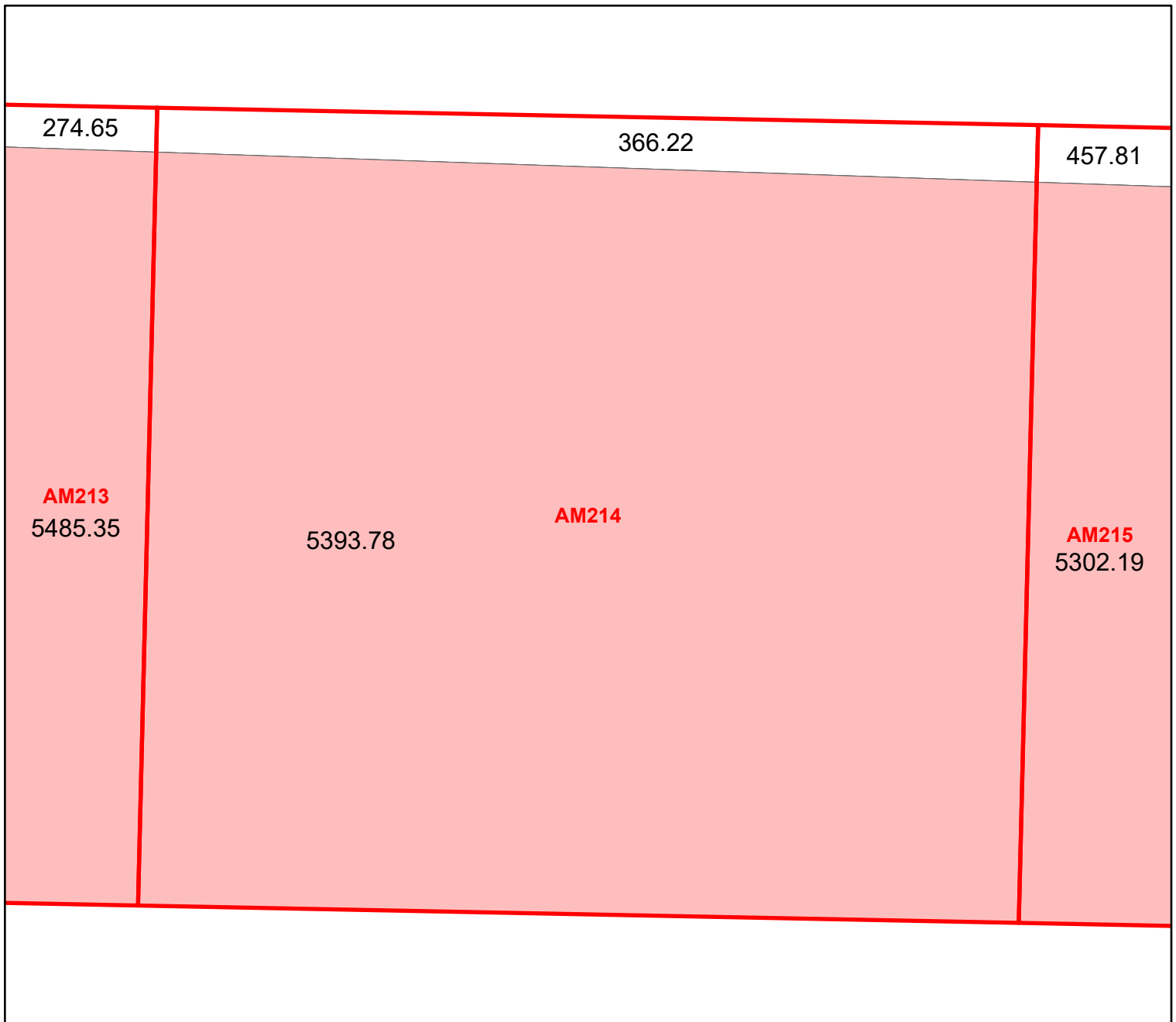
Block portion numbers are in acres

AM213

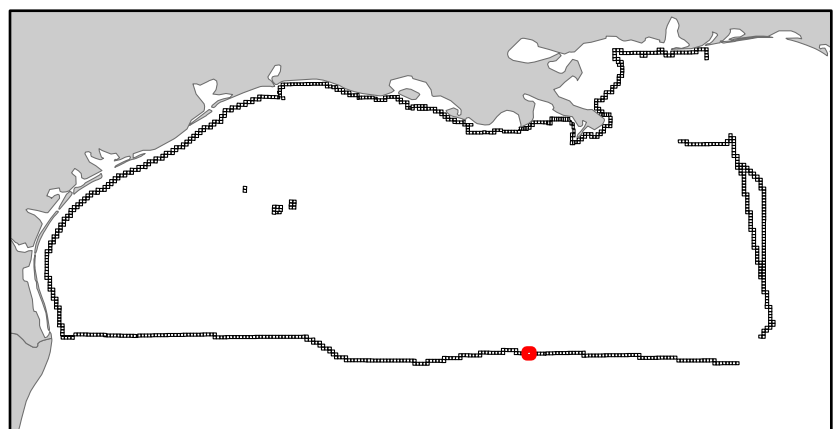
Amery Terrace

NG15-09

Block 214



-  Split Block
-  Deferred Portion
-  Portion Landward of the SLA
-  Portion that is Non-US Jurisdiction
-  Available Portion of Block
-  Portion Under Moratorium
-  Active Lease (Not-available)




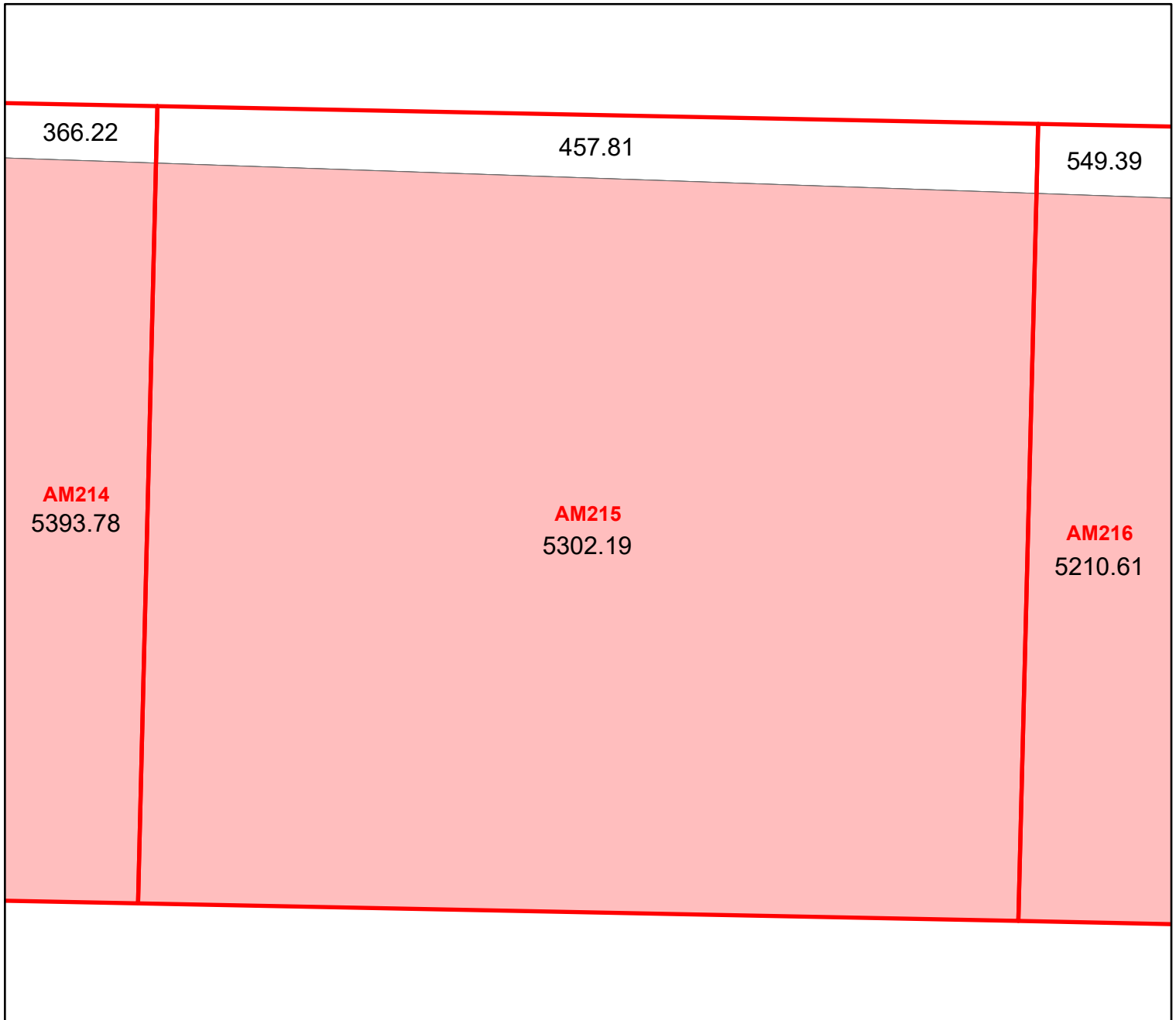
Block portion numbers are in acres

AM214

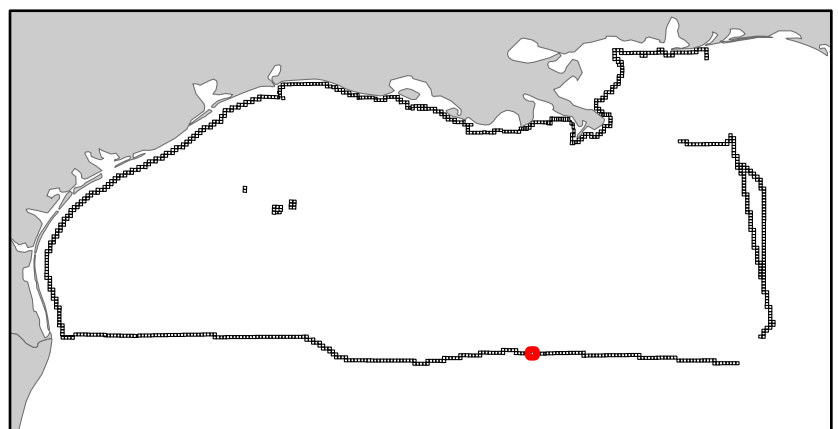
Amery Terrace

NG15-09

Block 215




- Split Block
- Deferred Portion
- Portion Landward of the SLA
- Portion that is Non-US Jurisdiction
- Available Portion of Block
- Portion Under Moratorium
- Active Lease (Not-available)



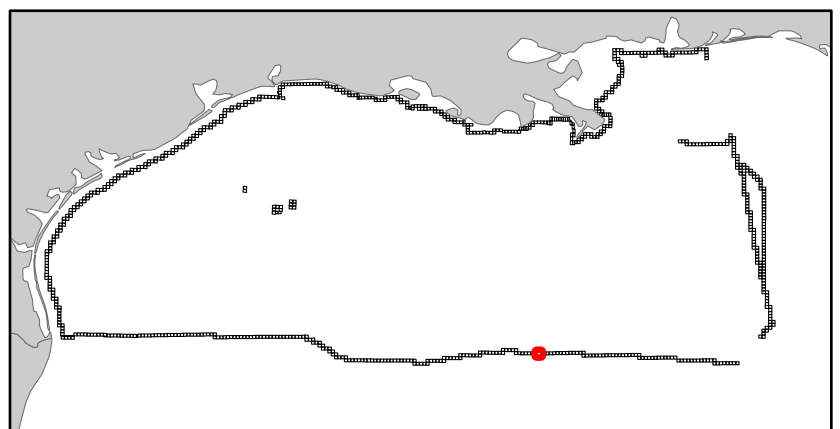
Block portion numbers are in acres

AM215



- Legend:

 - Split Block
 - Deferred Portion
 - Portion Landward of the SLA
 - Portion that is Non-US Jurisdiction
 - Available Portion of Block
 - Portion Under Moratorium
 - Active Lease (Not-available)


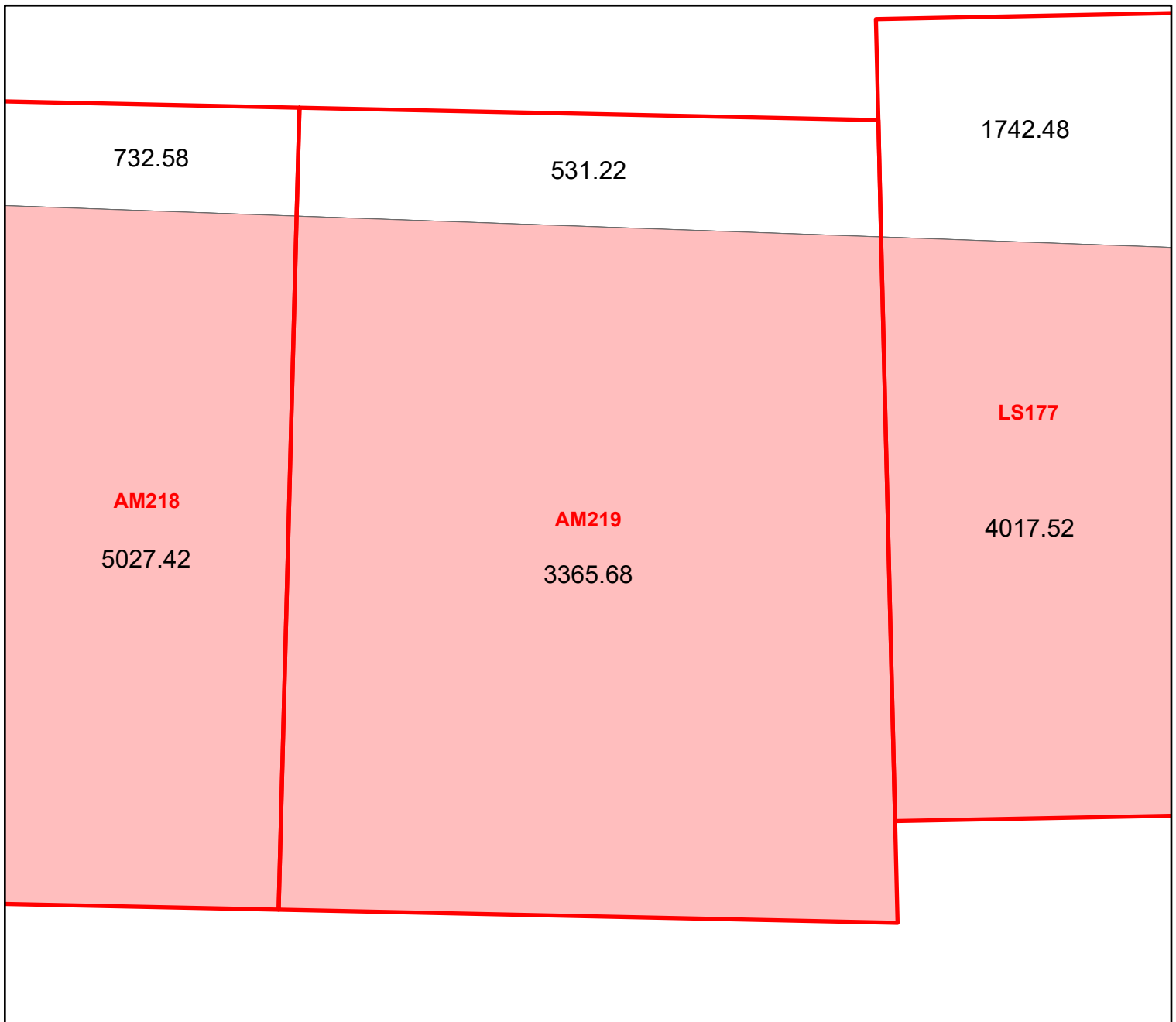


AM217

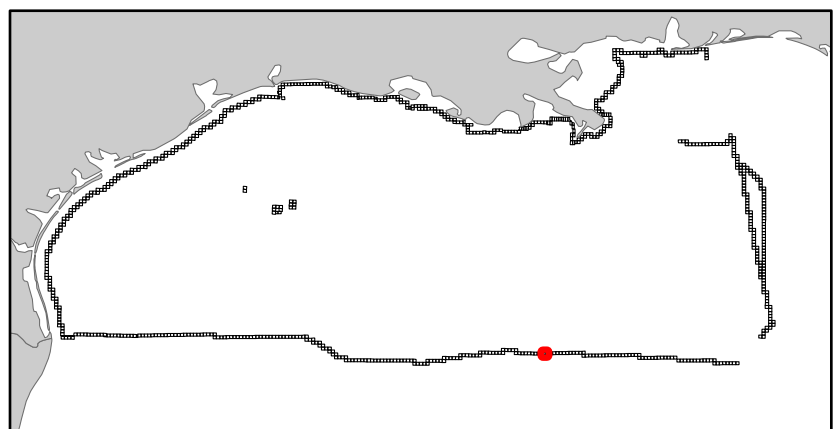
Amery Terrace

NG15-09

Block 219



-  Split Block
-  Deferred Portion
-  Portion Landward of the SLA
-  Portion that is Non-US Jurisdiction
-  Available Portion of Block
-  Portion Under Moratorium
-  Active Lease (Not-available)




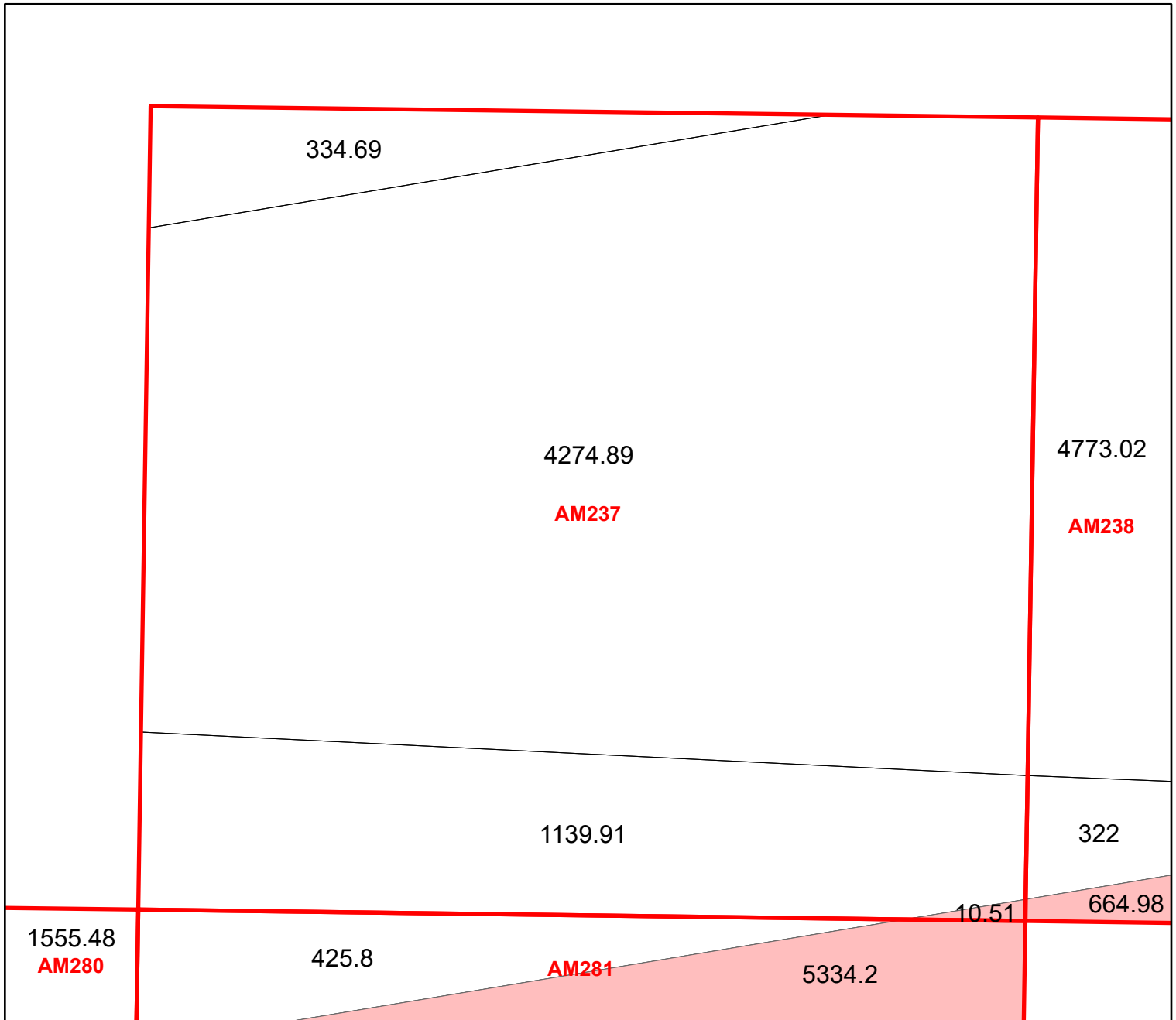
Block portion numbers are in acres

AM219

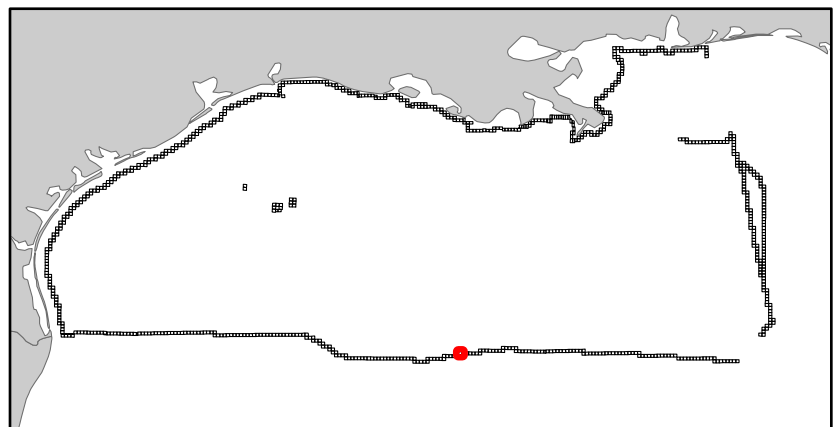
Amery Terrace

NG15-09

Block 237



-  Split Block
-  Deferred Portion
-  Portion Landward of the SLA
-  Portion that is Non-US Jurisdiction
-  Available Portion of Block
-  Portion Under Moratorium
-  Active Lease (Not-available)




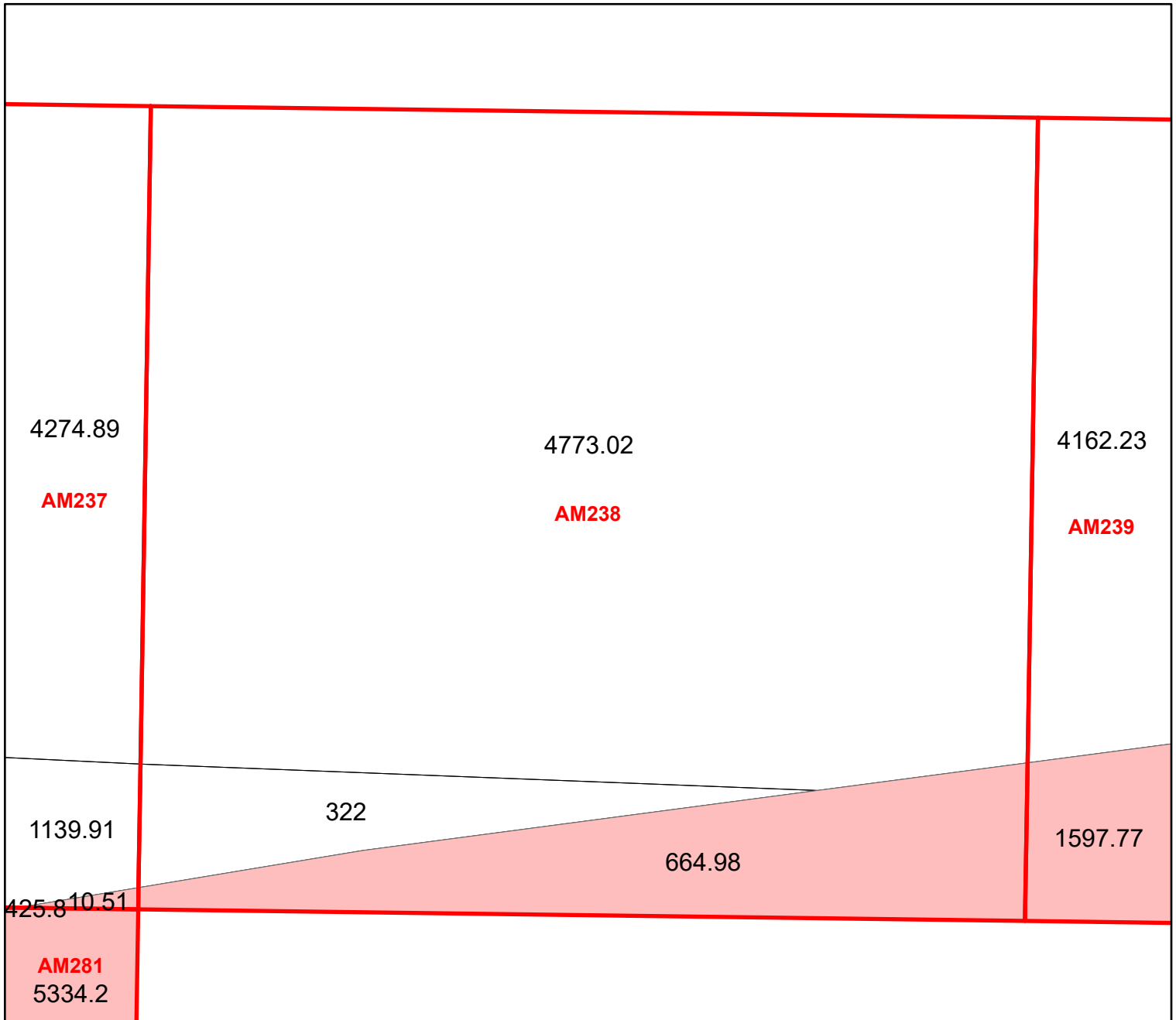
Block portion numbers are in acres

AM237

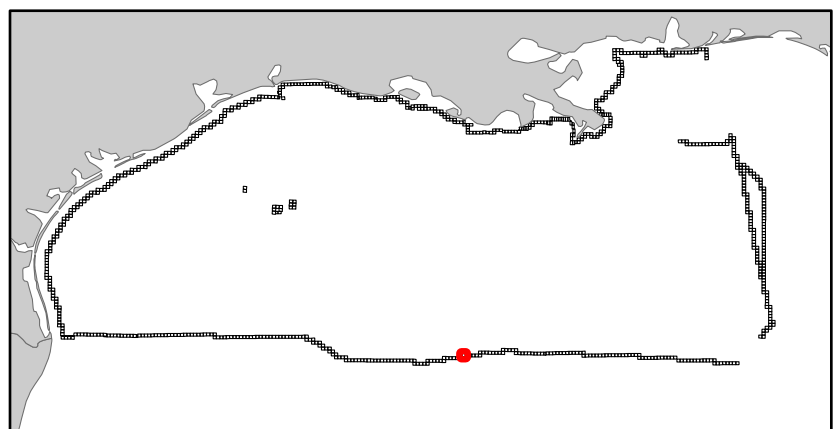
Amery Terrace

NG15-09

Block 238



- Split Block
- Deferred Portion
- Portion Landward of the SLA
- Portion that is Non-US Jurisdiction
- Available Portion of Block
- Portion Under Moratorium
- Active Lease (Not-available)



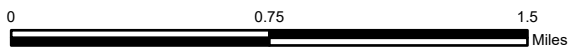
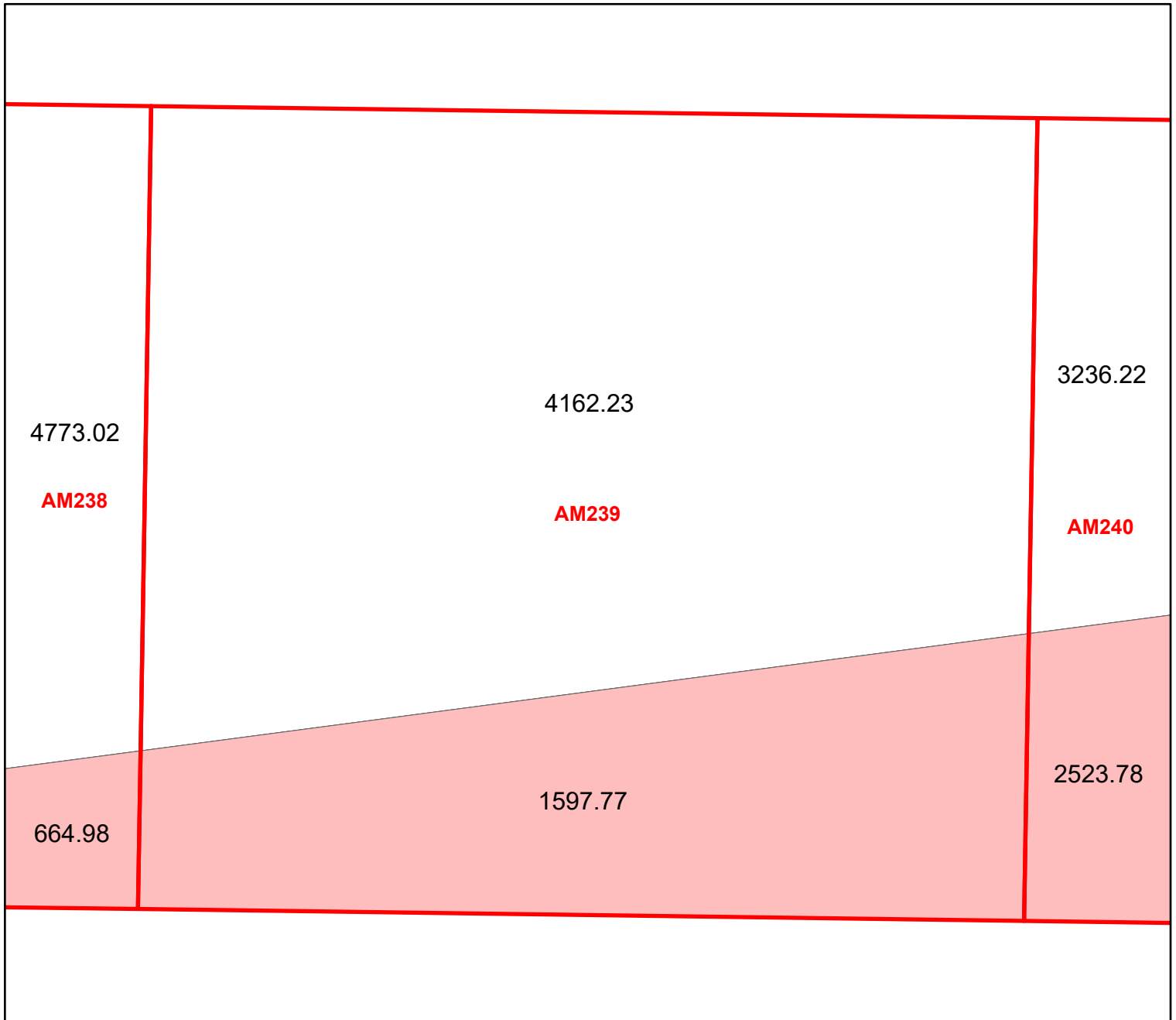
Block portion numbers are in acres

AM238

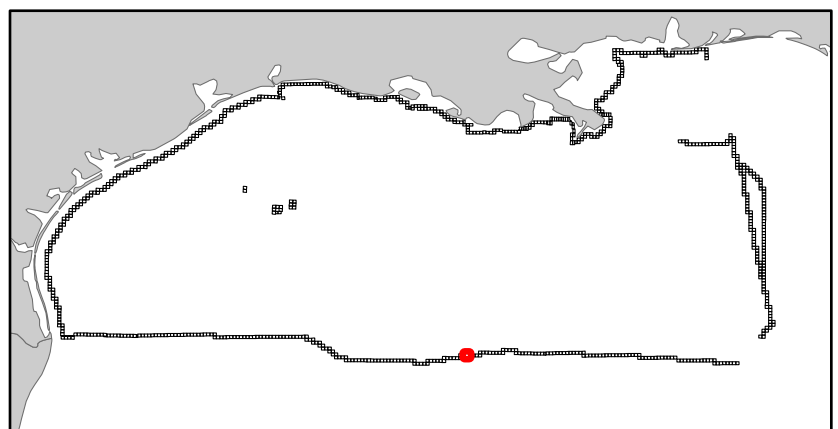
Amery Terrace

NG15-09

Block 239



-  Split Block
-  Deferred Portion
-  Portion Landward of the SLA
-  Portion that is Non-US Jurisdiction
-  Available Portion of Block
-  Portion Under Moratorium
-  Active Lease (Not-available)



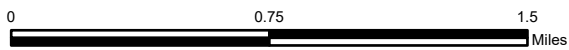
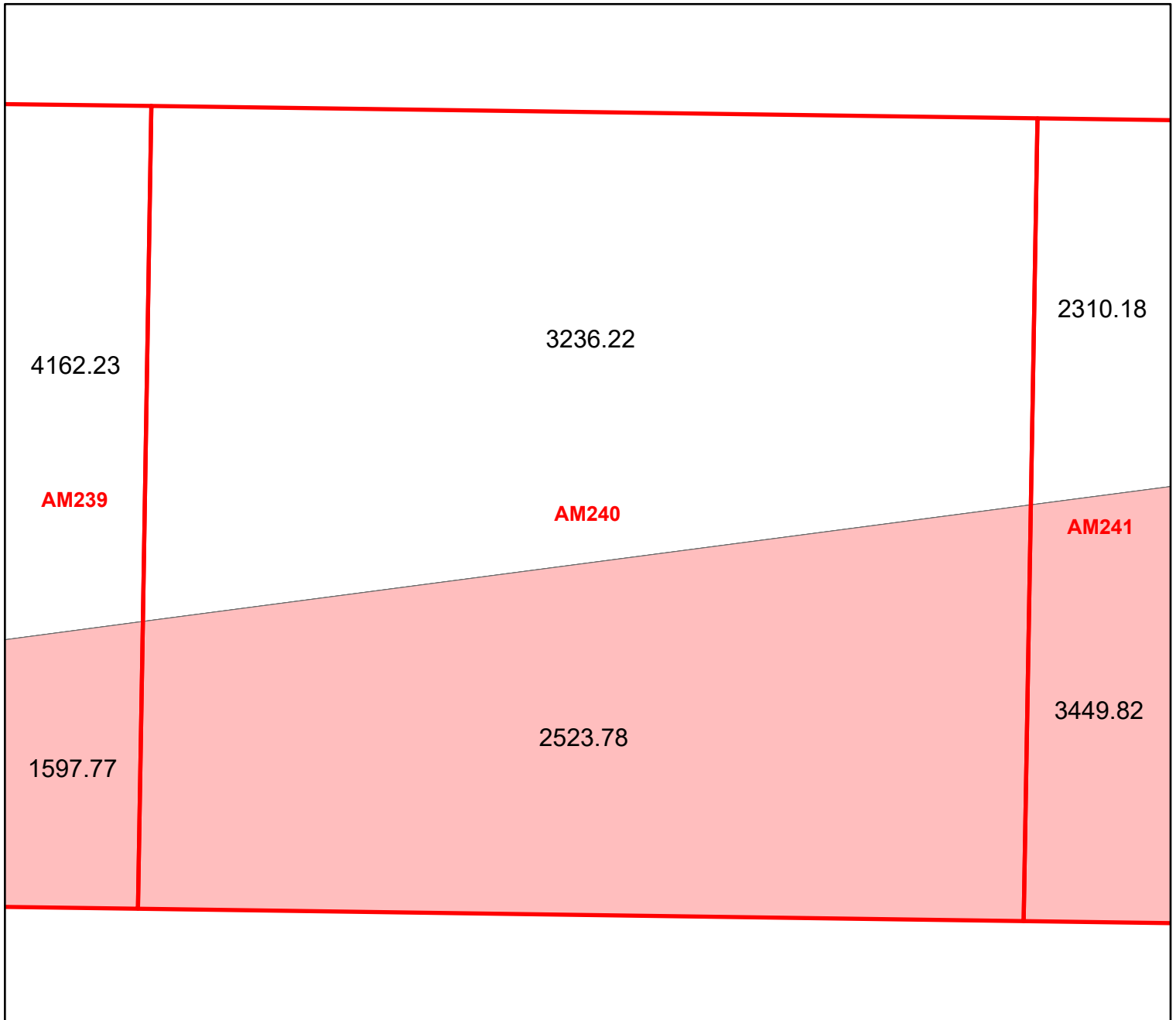
Block portion numbers are in acres

AM239

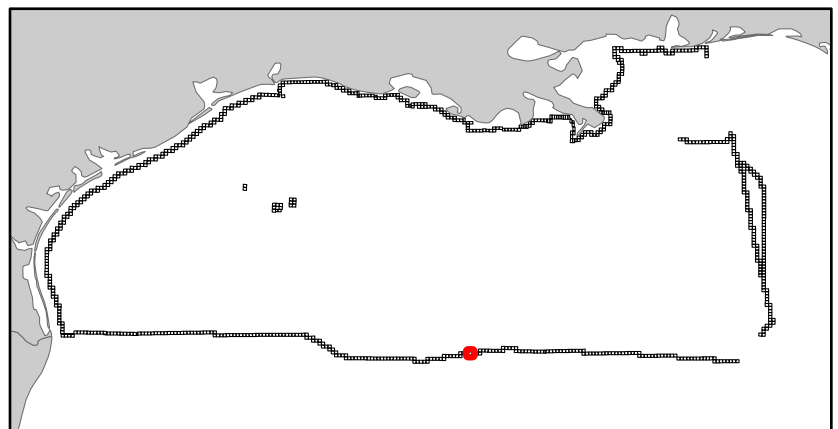
Amery Terrace

NG15-09

Block 240



-  Split Block
-  Deferred Portion
-  Portion Landward of the SLA
-  Portion that is Non-US Jurisdiction
-  Available Portion of Block
-  Portion Under Moratorium
-  Active Lease (Not-available)




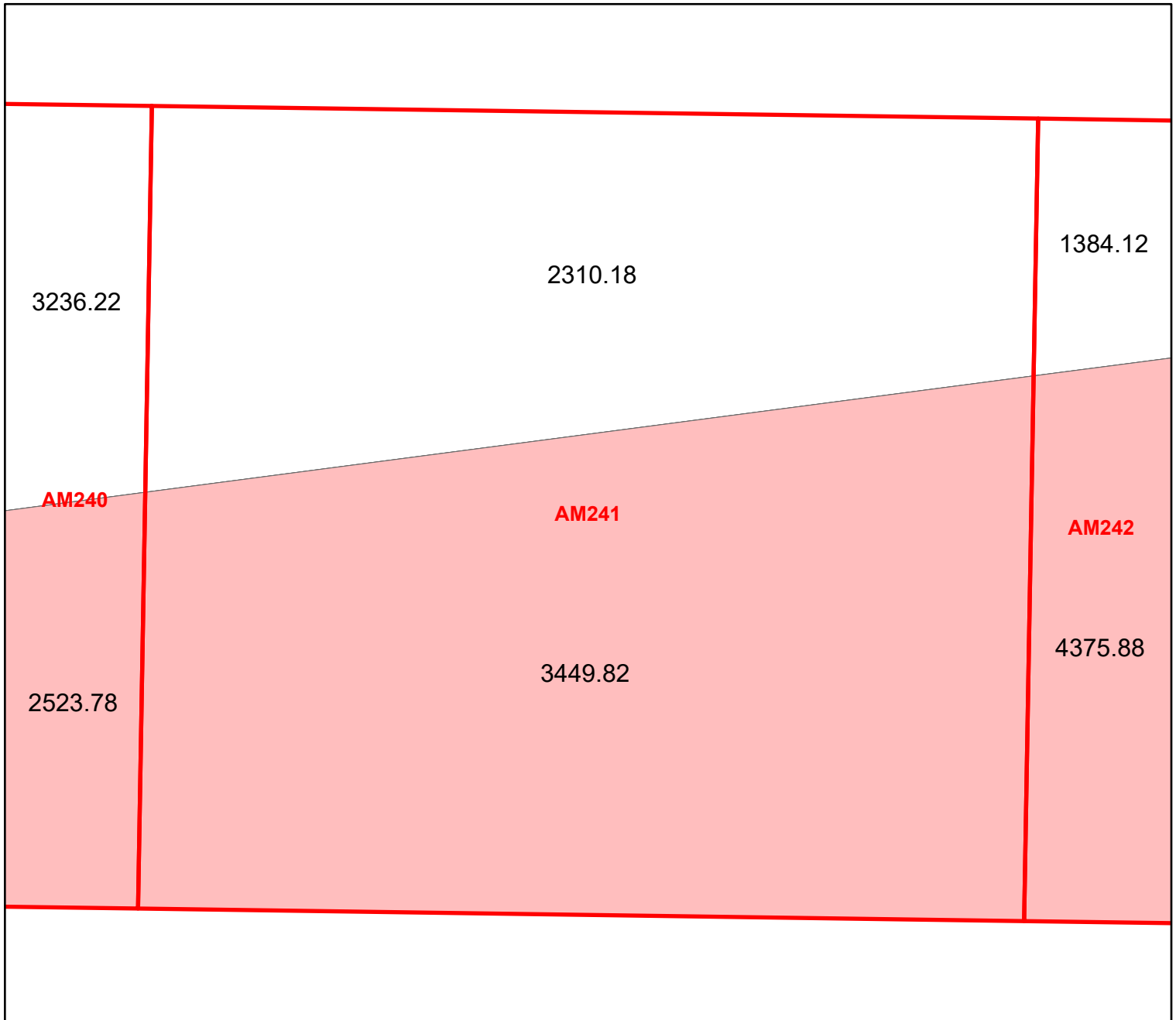
Block portion numbers are in acres

AM240

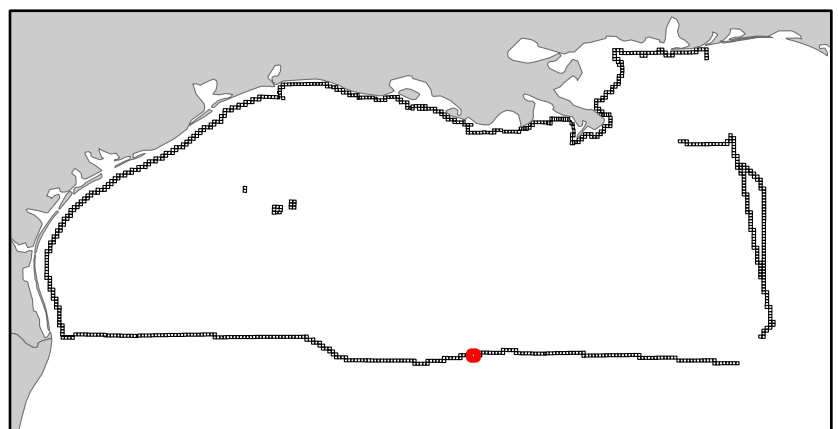
Amery Terrace

NG15-09

Block 241



-  Split Block
-  Deferred Portion
-  Portion Landward of the SLA
-  Portion that is Non-US Jurisdiction
-  Available Portion of Block
-  Portion Under Moratorium
-  Active Lease (Not-available)




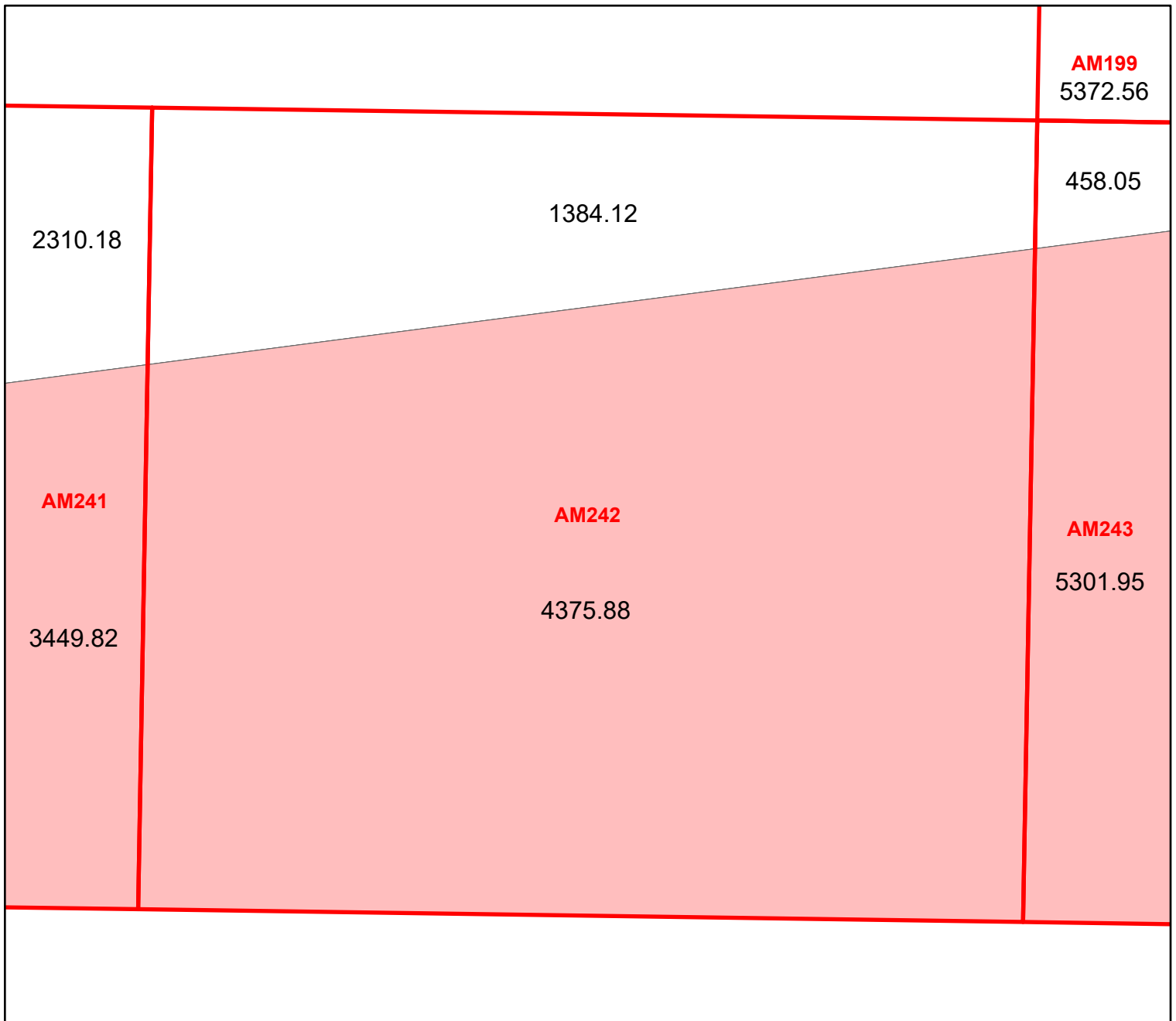
Block portion numbers are in acres

AM241

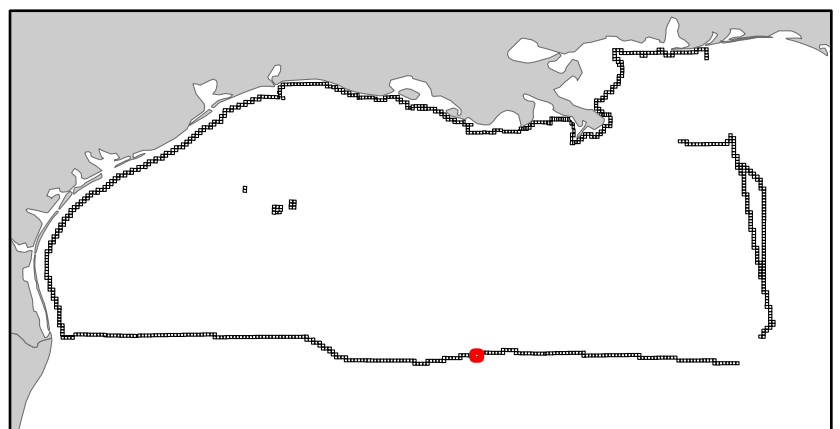
Amery Terrace

NG15-09

Block 242



-  Split Block
-  Deferred Portion
-  Portion Landward of the SLA
-  Portion that is Non-US Jurisdiction
-  Available Portion of Block
-  Portion Under Moratorium
-  Active Lease (Not-available)




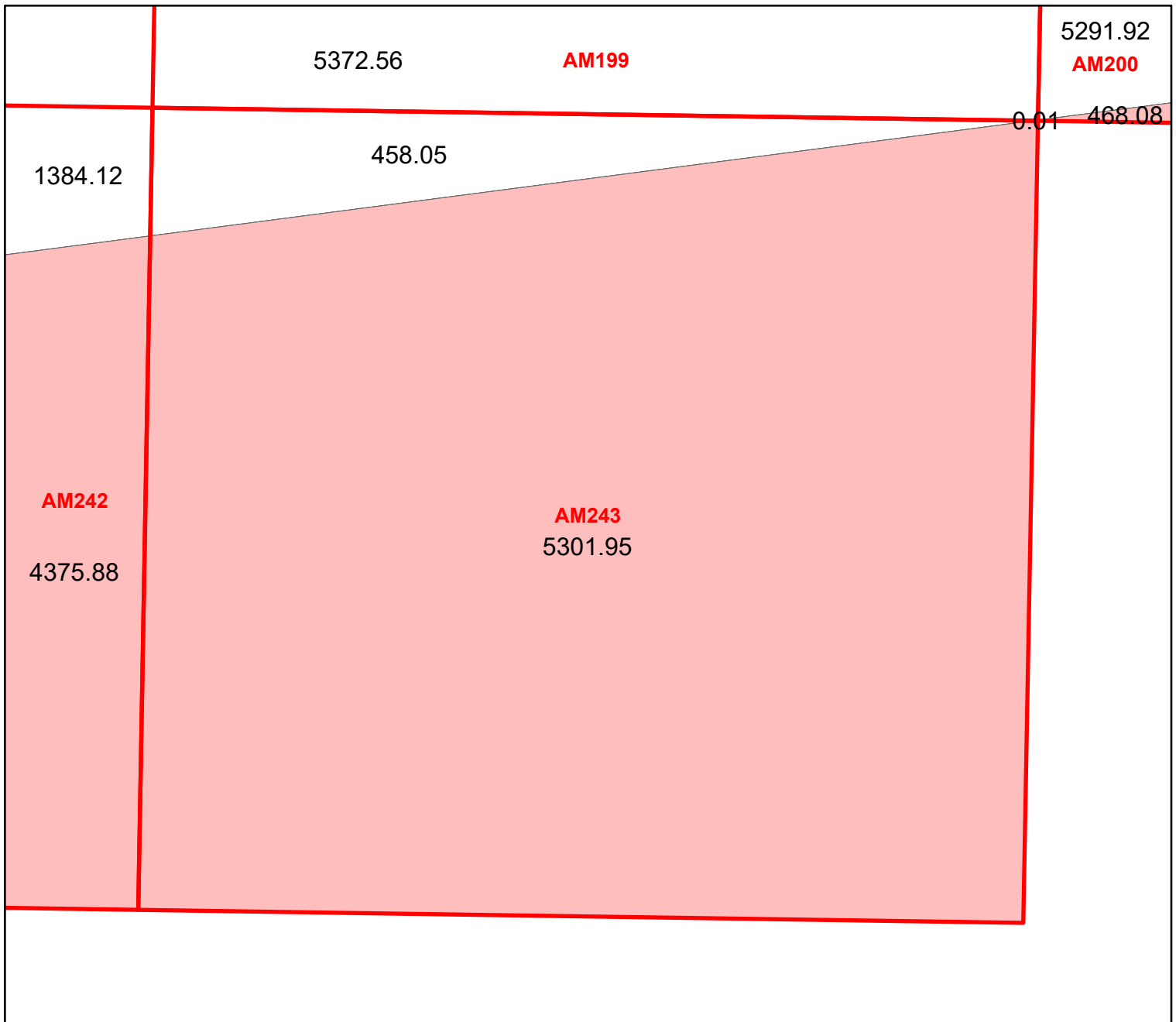
Block portion numbers are in acres

AM242

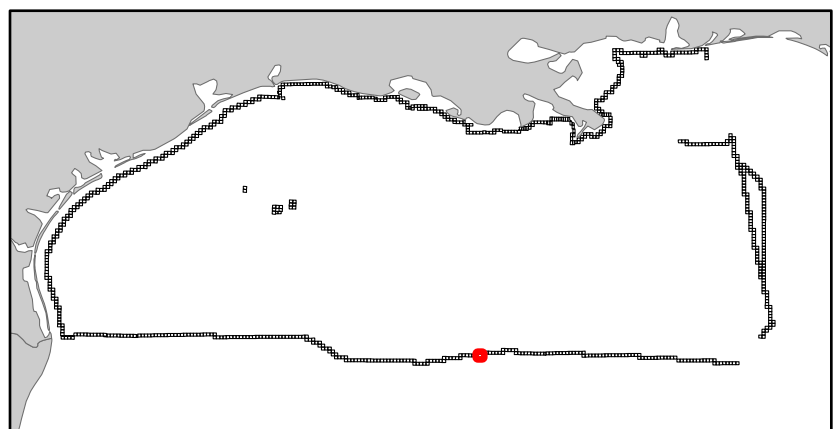
Amery Terrace

NG15-09

Block 243



-  Split Block
-  Deferred Portion
-  Portion Landward of the SLA
-  Portion that is Non-US Jurisdiction
-  Available Portion of Block
-  Portion Under Moratorium
-  Active Lease (Not-available)




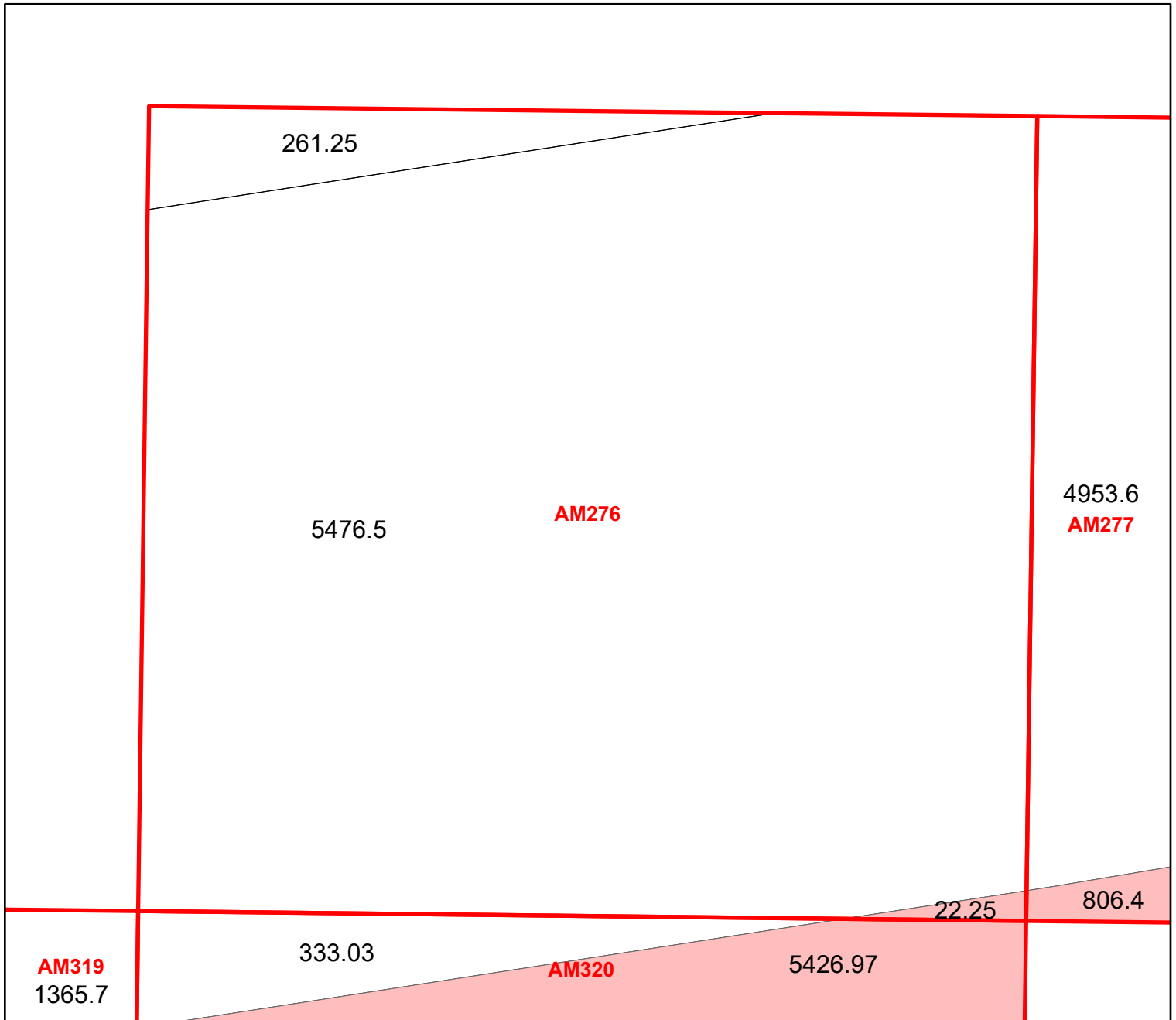
Block portion numbers are in acres

AM243

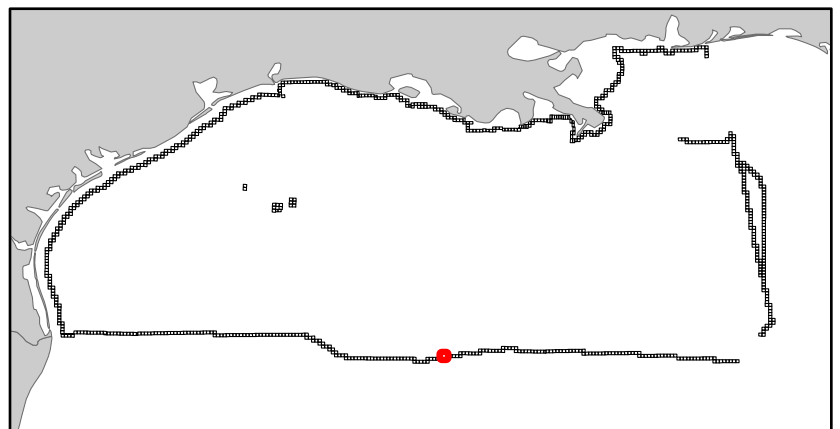
Amery Terrace

NG15-09

Block 276



-  Split Block
-  Deferred Portion
-  Portion Landward of the SLA
-  Portion that is Non-US Jurisdiction
-  Available Portion of Block
-  Portion Under Moratorium
-  Active Lease (Not-available)




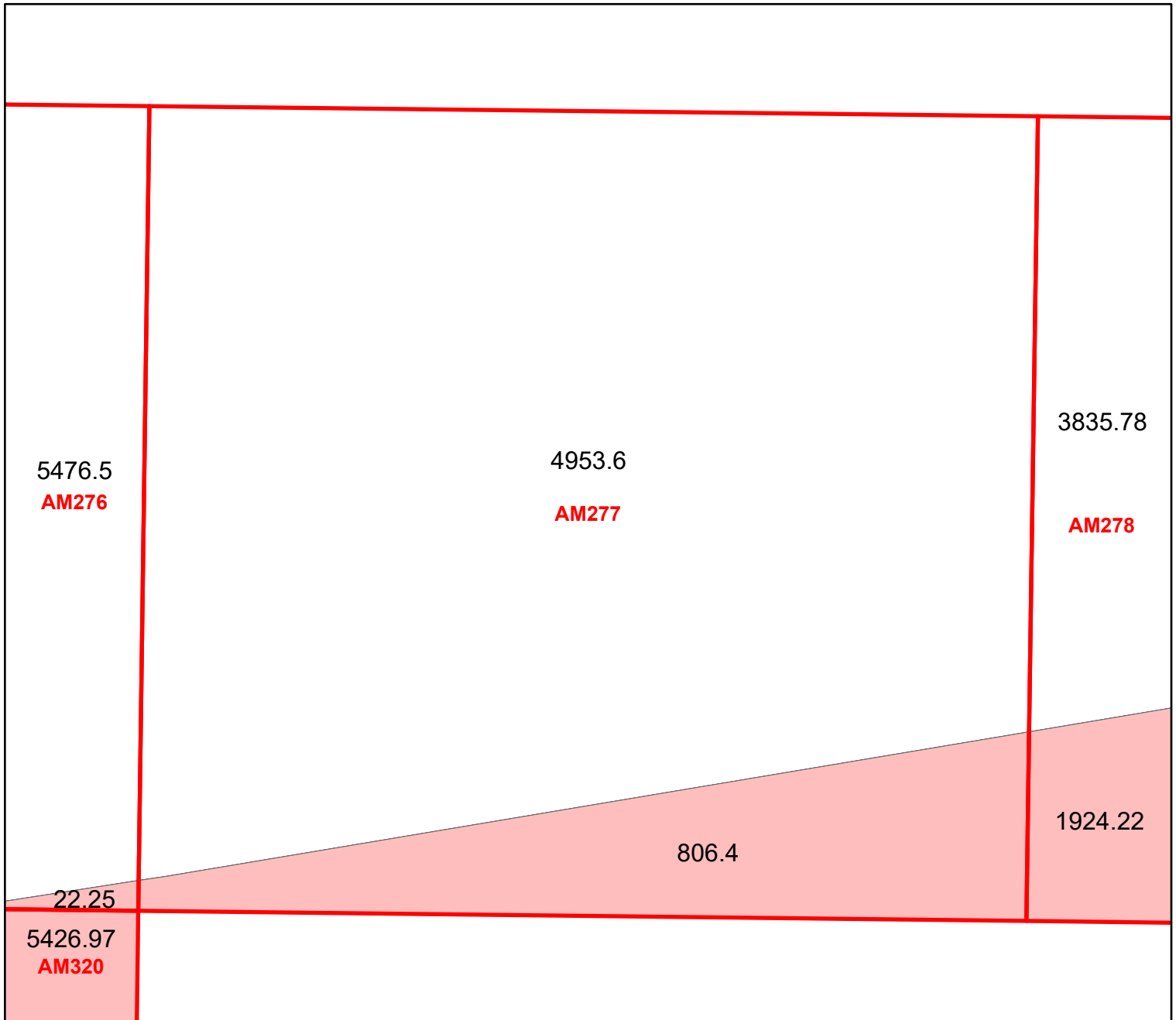
Block portion numbers are in acres

AM276

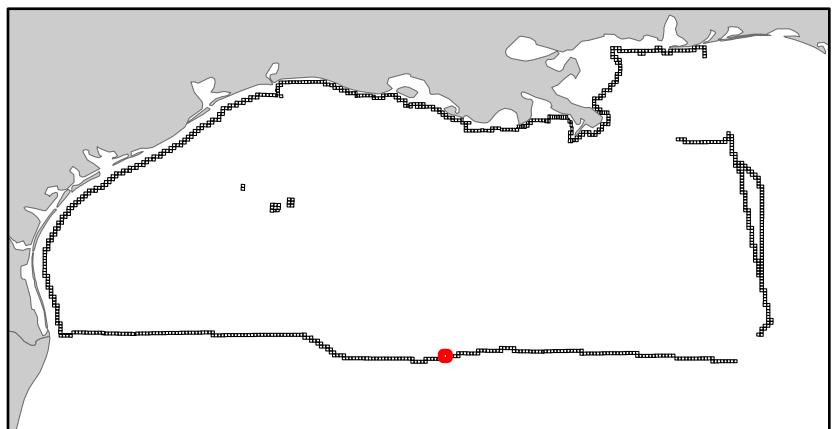
Amery Terrace

NG15-09

Block 277



-  Split Block
-  Deferred Portion
-  Portion Landward of the SLA
-  Portion that is Non-US Jurisdiction
-  Available Portion of Block
-  Portion Under Moratorium
-  Active Lease (Not-available)



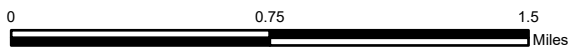
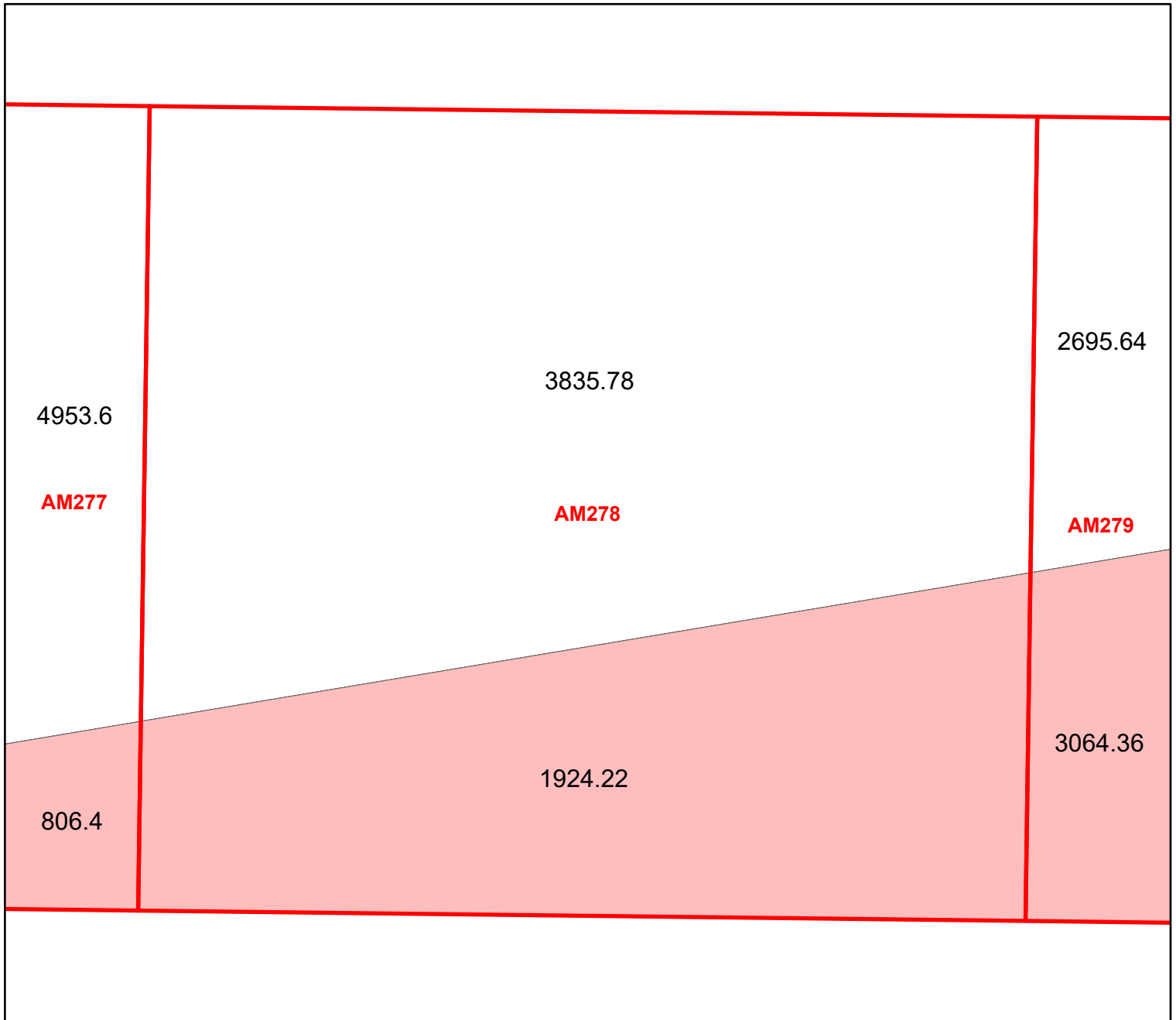
Block portion numbers are in acres

AM277

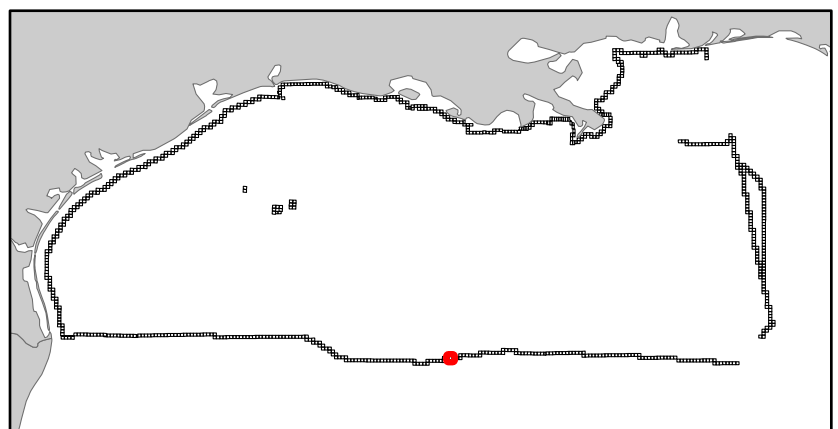
Amery Terrace

NG15-09

Block 278



- Split Block
- Deferred Portion
- Portion Landward of the SLA
- Portion that is Non-US Jurisdiction
- Available Portion of Block
- Portion Under Moratorium
- Active Lease (Not-available)




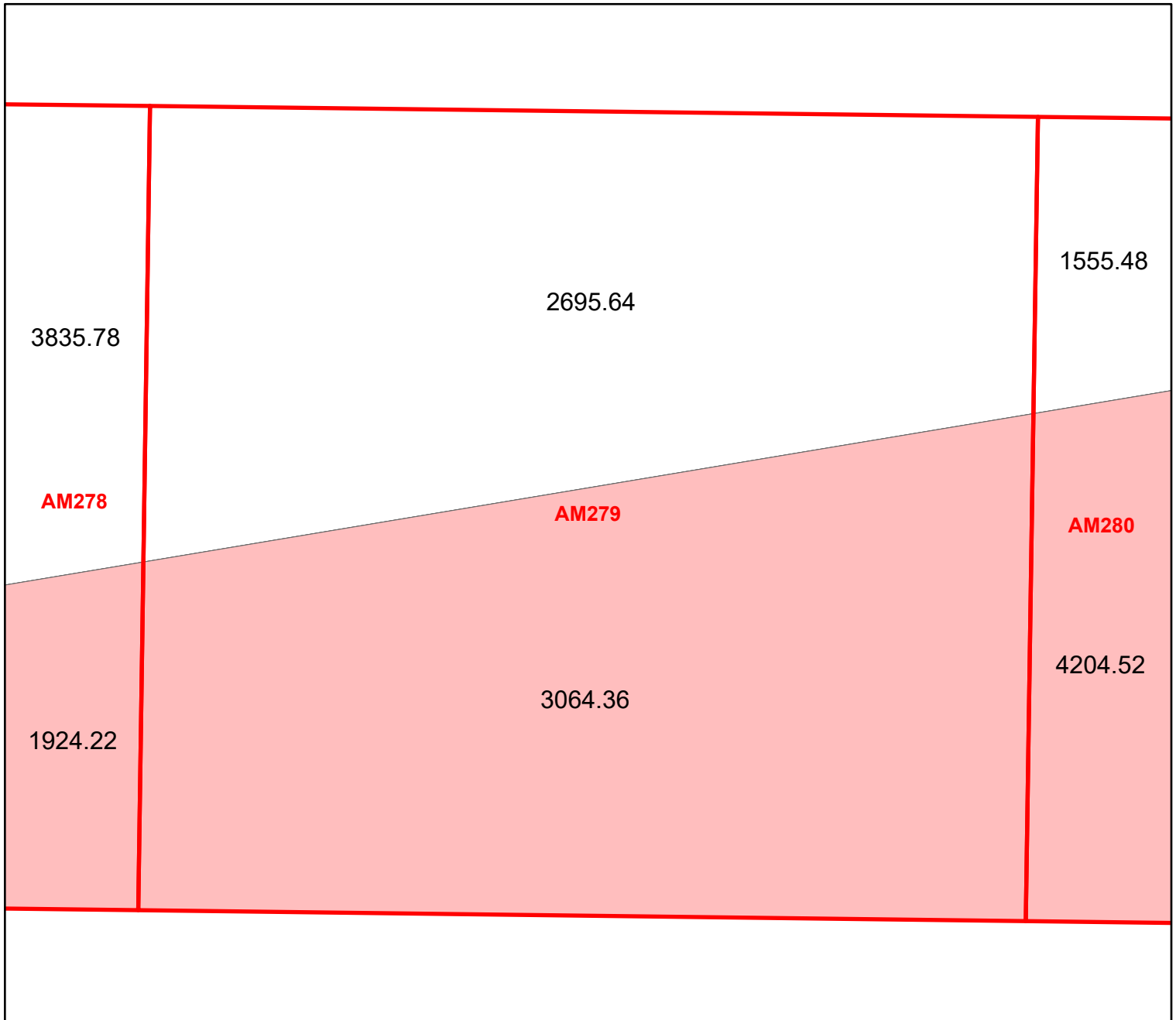
Block portion numbers are in acres

AM278

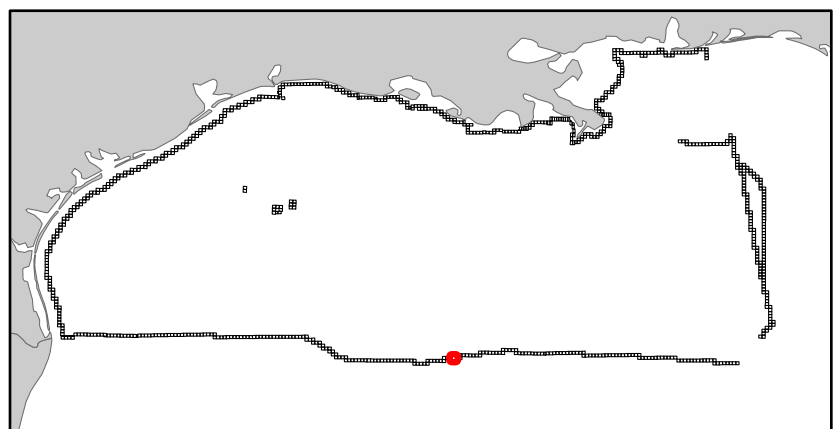
Amery Terrace

NG15-09

Block 279



-  Split Block
-  Deferred Portion
-  Portion Landward of the SLA
-  Portion that is Non-US Jurisdiction
-  Available Portion of Block
-  Portion Under Moratorium
-  Active Lease (Not-available)




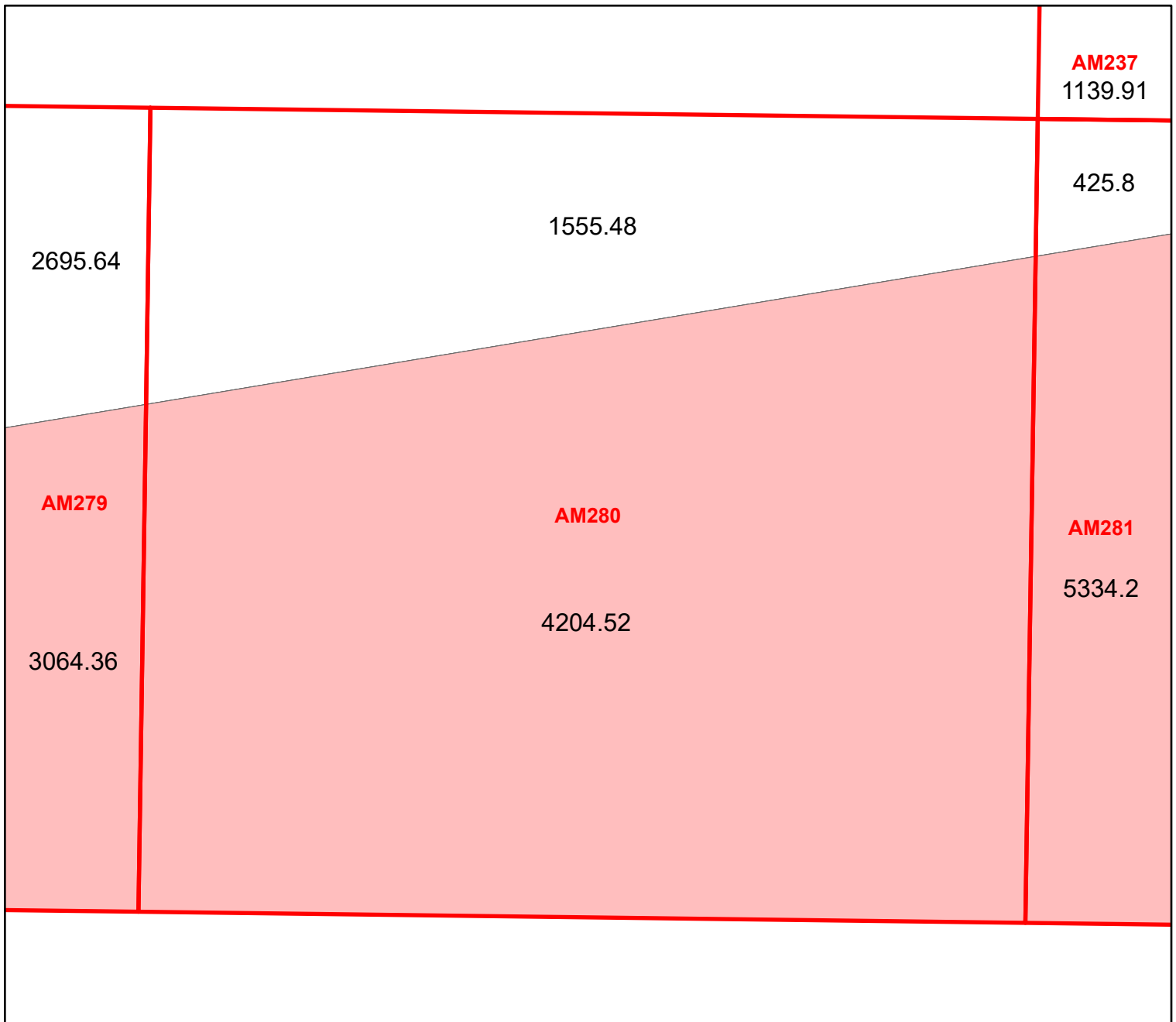
Block portion numbers are in acres

AM279

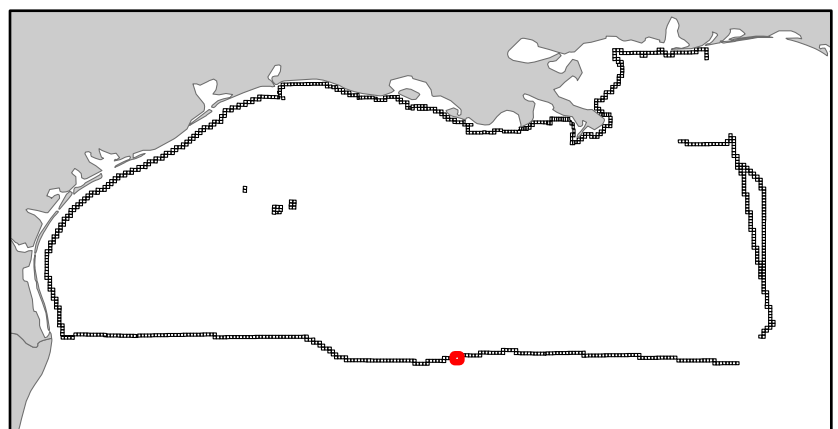
Amery Terrace

NG15-09

Block 280



-  Split Block
-  Deferred Portion
-  Portion Landward of the SLA
-  Portion that is Non-US Jurisdiction
-  Available Portion of Block
-  Portion Under Moratorium
-  Active Lease (Not-available)




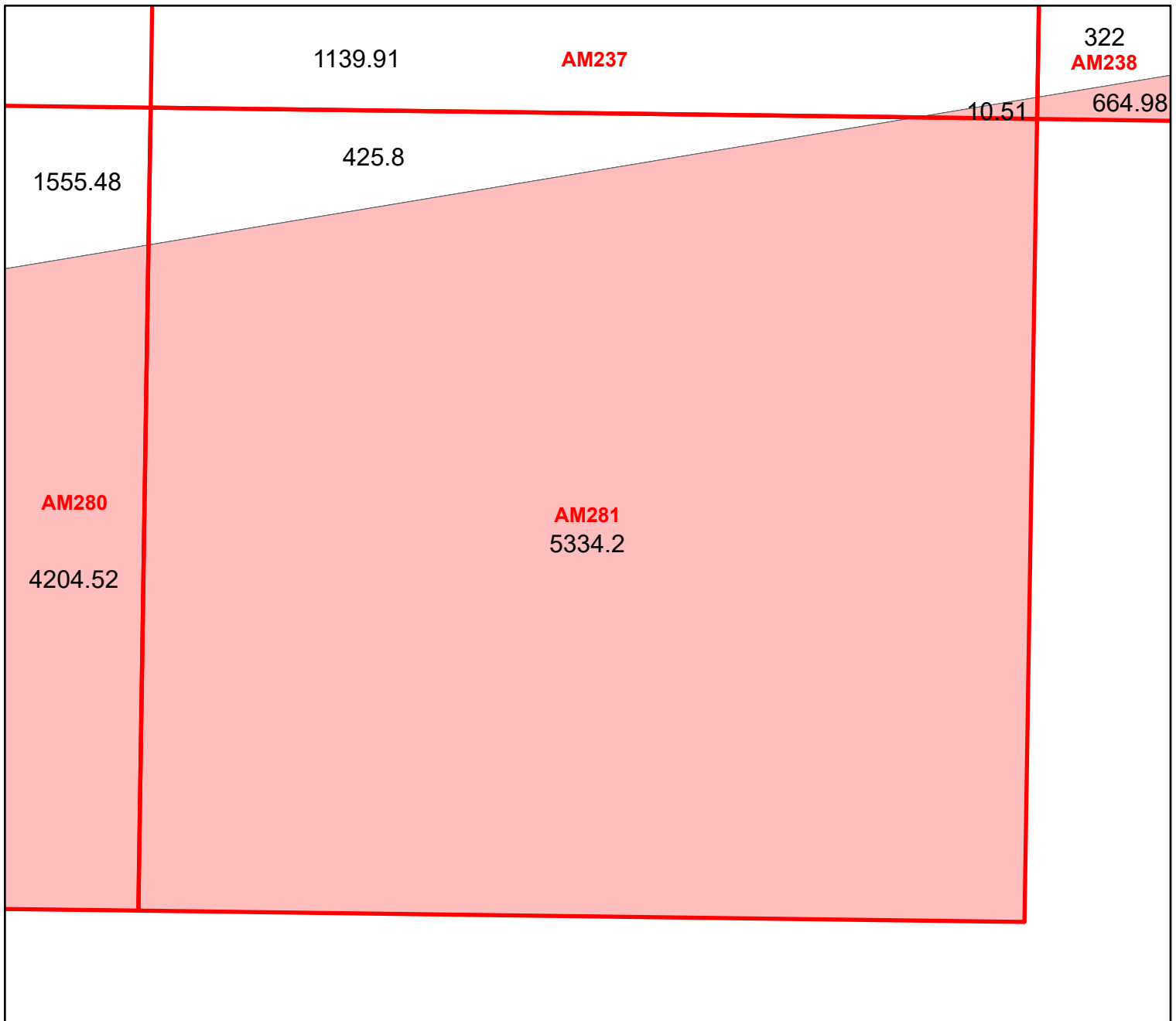
Block portion numbers are in acres

AM280

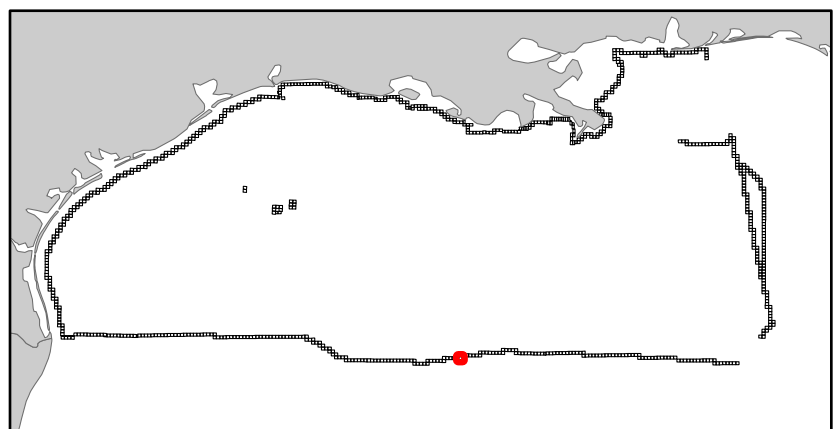
Amery Terrace

NG15-09

Block 281



- Split Block
- Deferred Portion
- Portion Landward of the SLA
- Portion that is Non-US Jurisdiction
- Available Portion of Block
- Portion Under Moratorium
- Active Lease (Not-available)




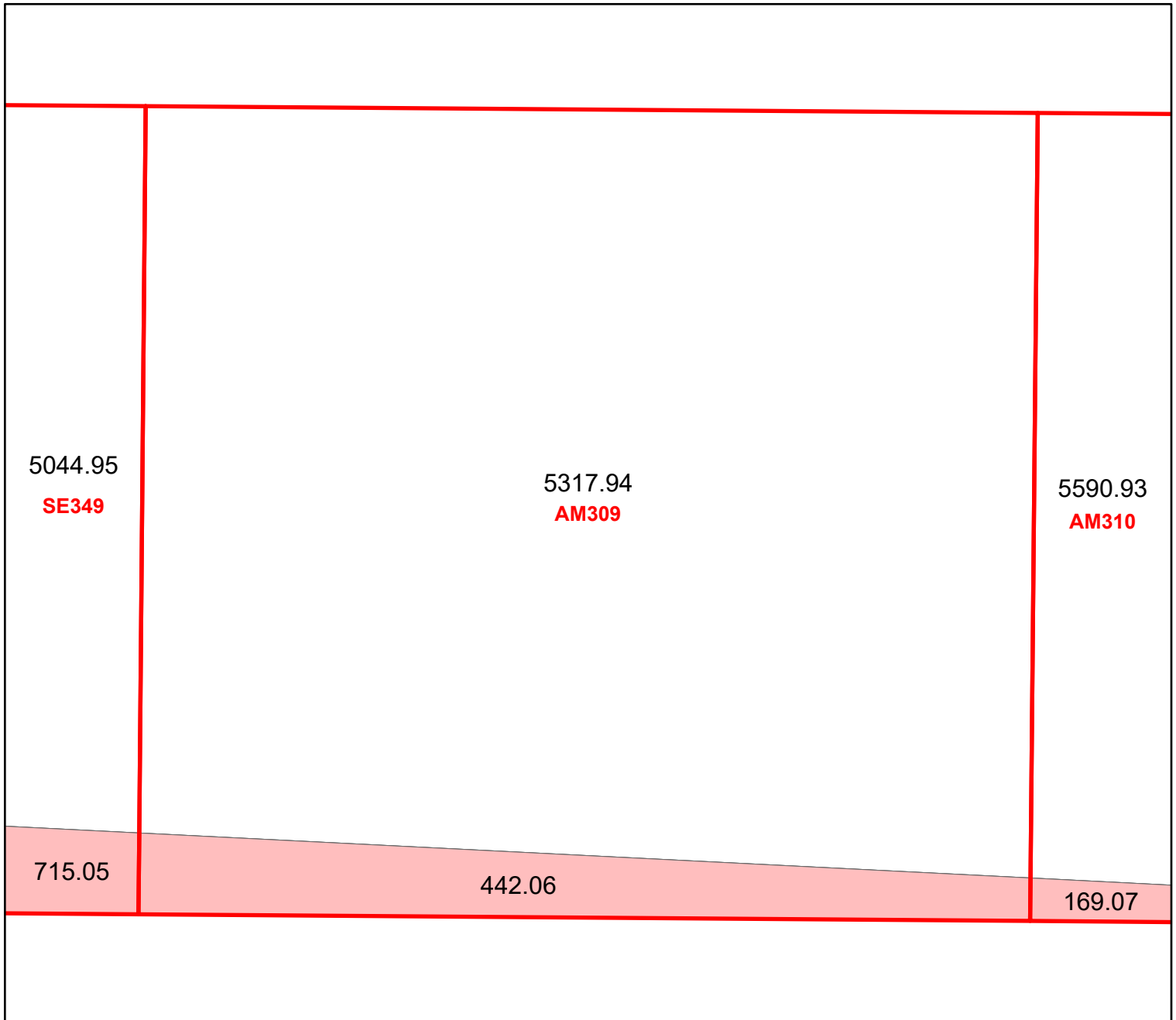
Block portion numbers are in acres

AM281

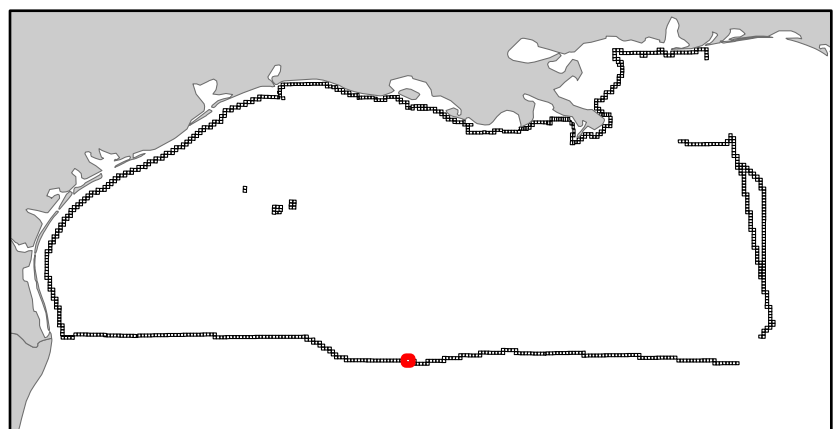
Amery Terrace

NG15-09

Block 309



-  Split Block
-  Deferred Portion
-  Portion Landward of the SLA
-  Portion that is Non-US Jurisdiction
-  Available Portion of Block
-  Portion Under Moratorium
-  Active Lease (Not-available)




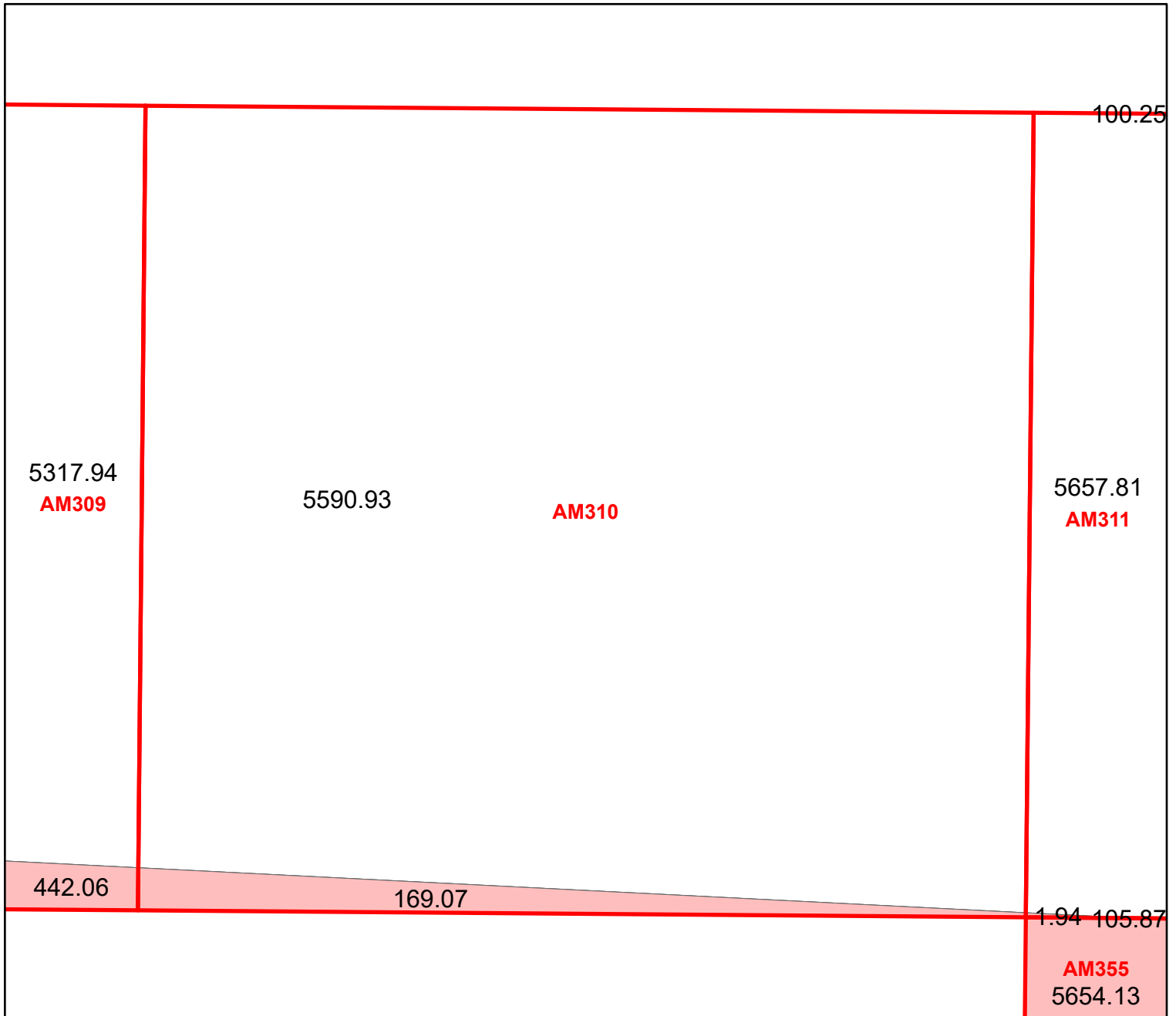
Block portion numbers are in acres

AM309

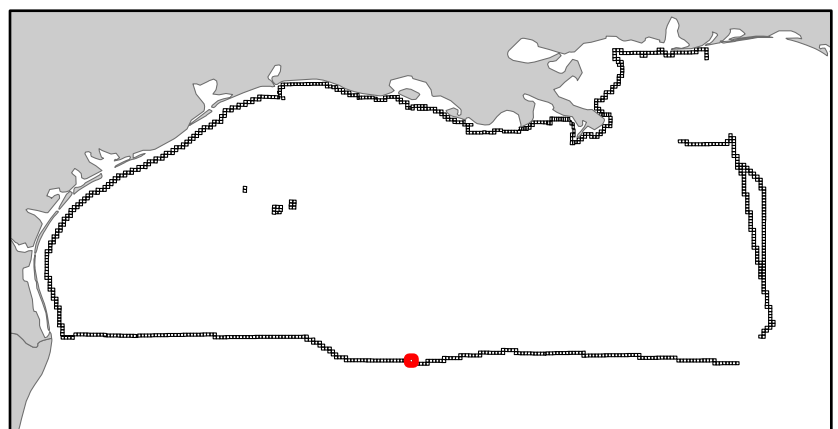
Amery Terrace

NG15-09

Block 310



-  Split Block
-  Deferred Portion
-  Portion Landward of the SLA
-  Portion that is Non-US Jurisdiction
-  Available Portion of Block
-  Portion Under Moratorium
-  Active Lease (Not-available)




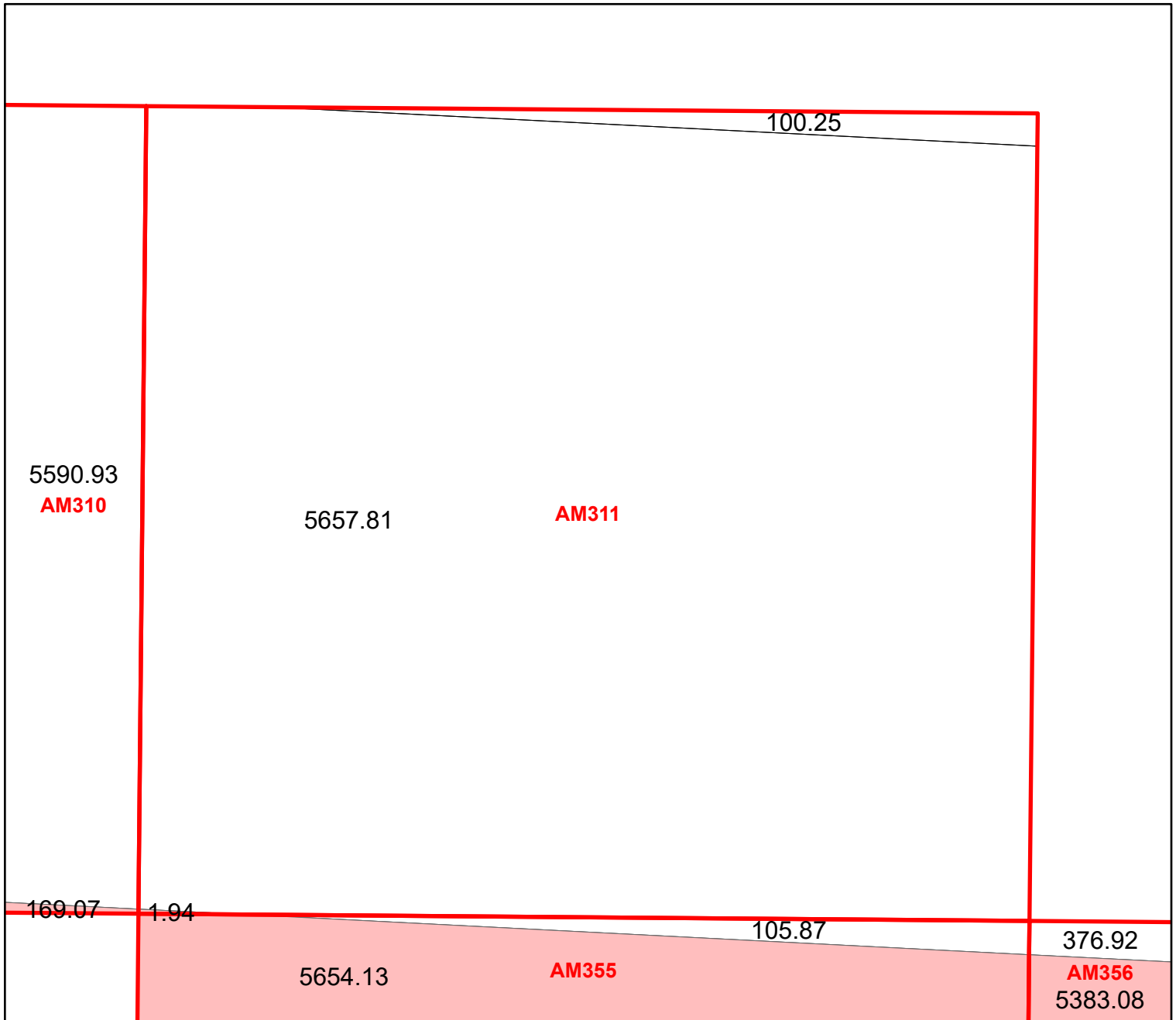
Block portion numbers are in acres

AM310

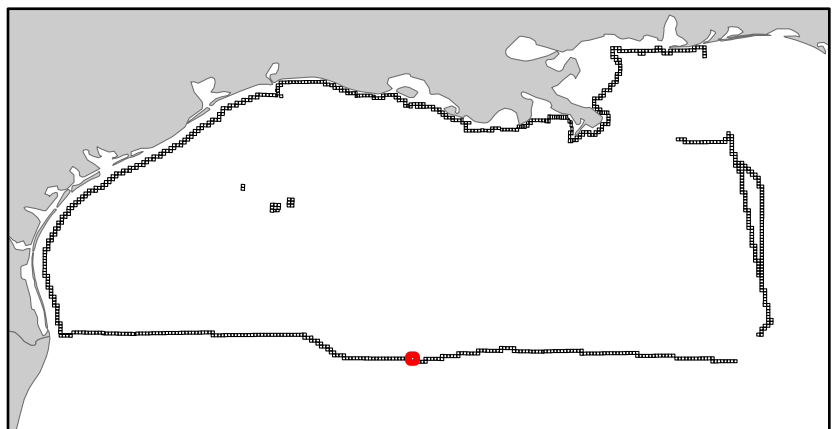
Amery Terrace

NG15-09

Block 311



-  Split Block
-  Deferred Portion
-  Portion Landward of the SLA
-  Portion that is Non-US Jurisdiction
-  Available Portion of Block
-  Portion Under Moratorium
-  Active Lease (Not-available)




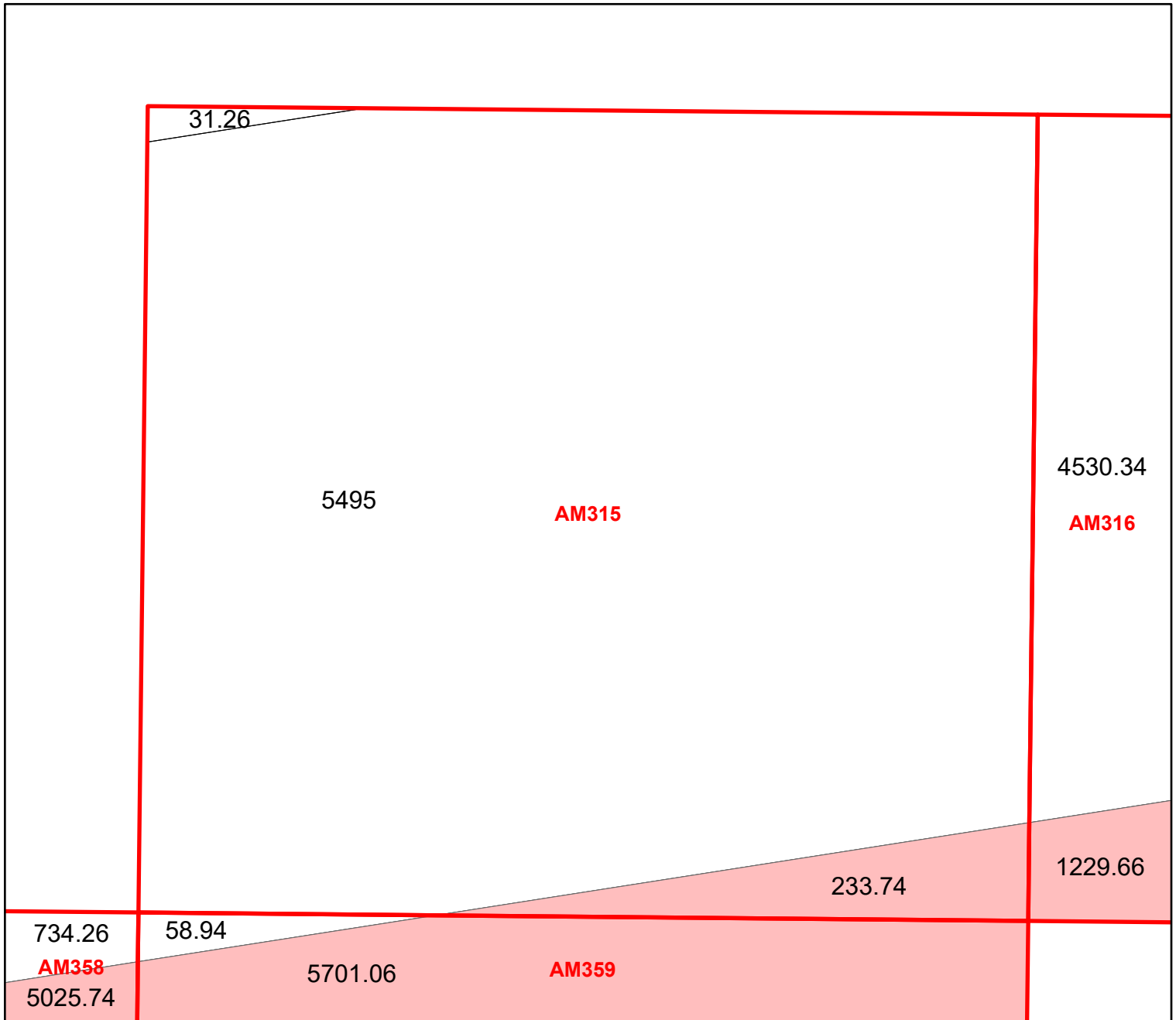
Block portion numbers are in acres

AM311

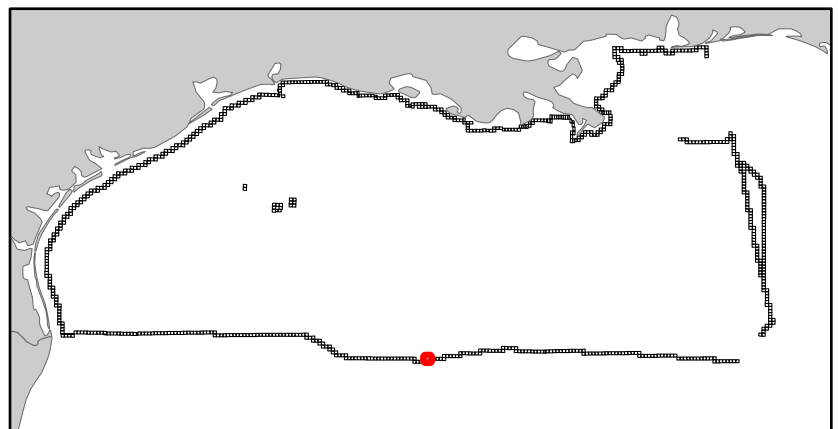
Amery Terrace

NG15-09

Block 315



-  Split Block
-  Deferred Portion
-  Portion Landward of the SLA
-  Portion that is Non-US Jurisdiction
-  Available Portion of Block
-  Portion Under Moratorium
-  Active Lease (Not-available)



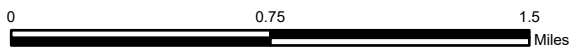
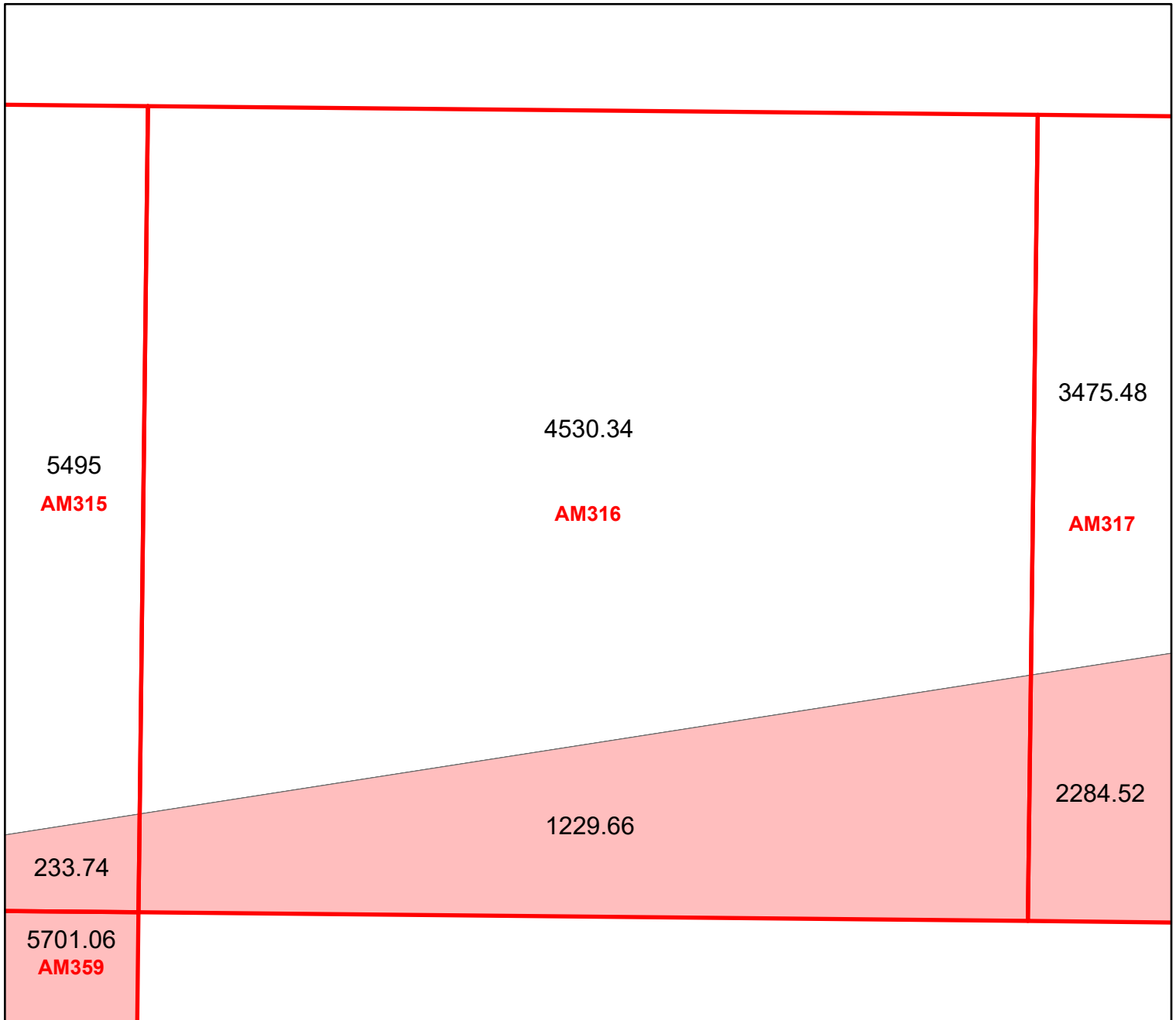
Block portion numbers are in acres

AM315

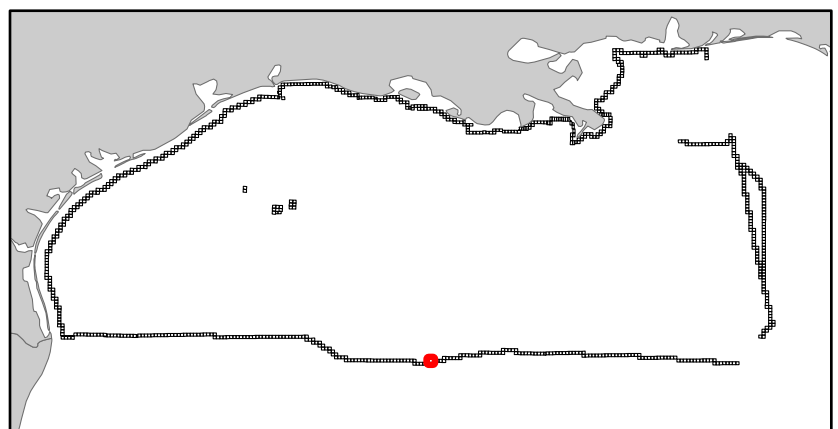
Amery Terrace

NG15-09

Block 316



-  Split Block
-  Deferred Portion
-  Portion Landward of the SLA
-  Portion that is Non-US Jurisdiction
-  Available Portion of Block
-  Portion Under Moratorium
-  Active Lease (Not-available)




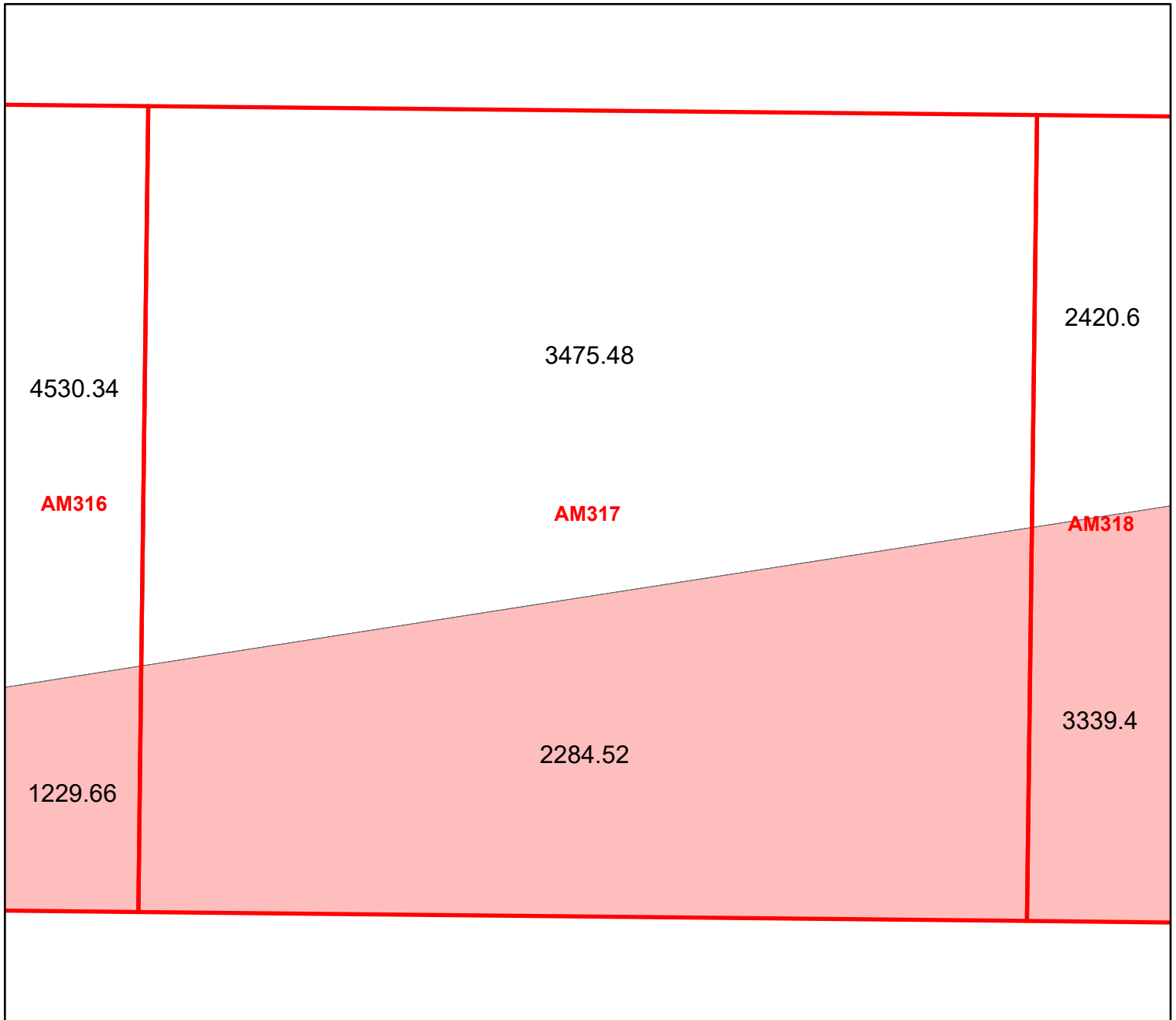
Block portion numbers are in acres

AM316

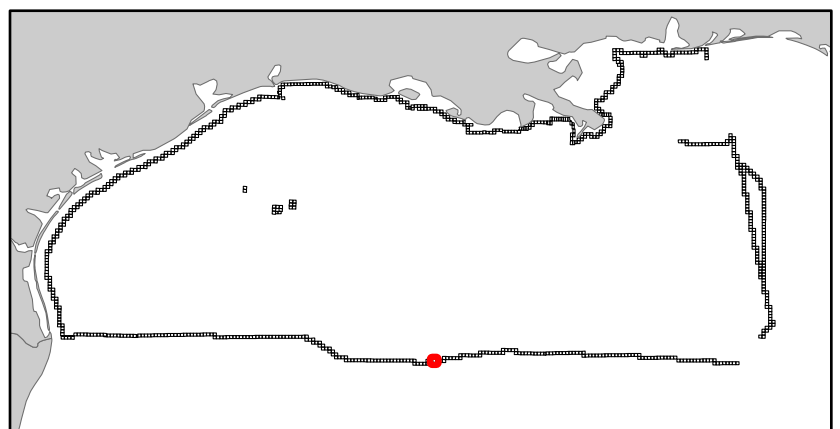
Amery Terrace

NG15-09

Block 317



- Split Block
- Deferred Portion
- Portion Landward of the SLA
- Portion that is Non-US Jurisdiction
- Available Portion of Block
- Portion Under Moratorium
- Active Lease (Not-available)



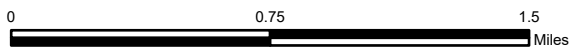
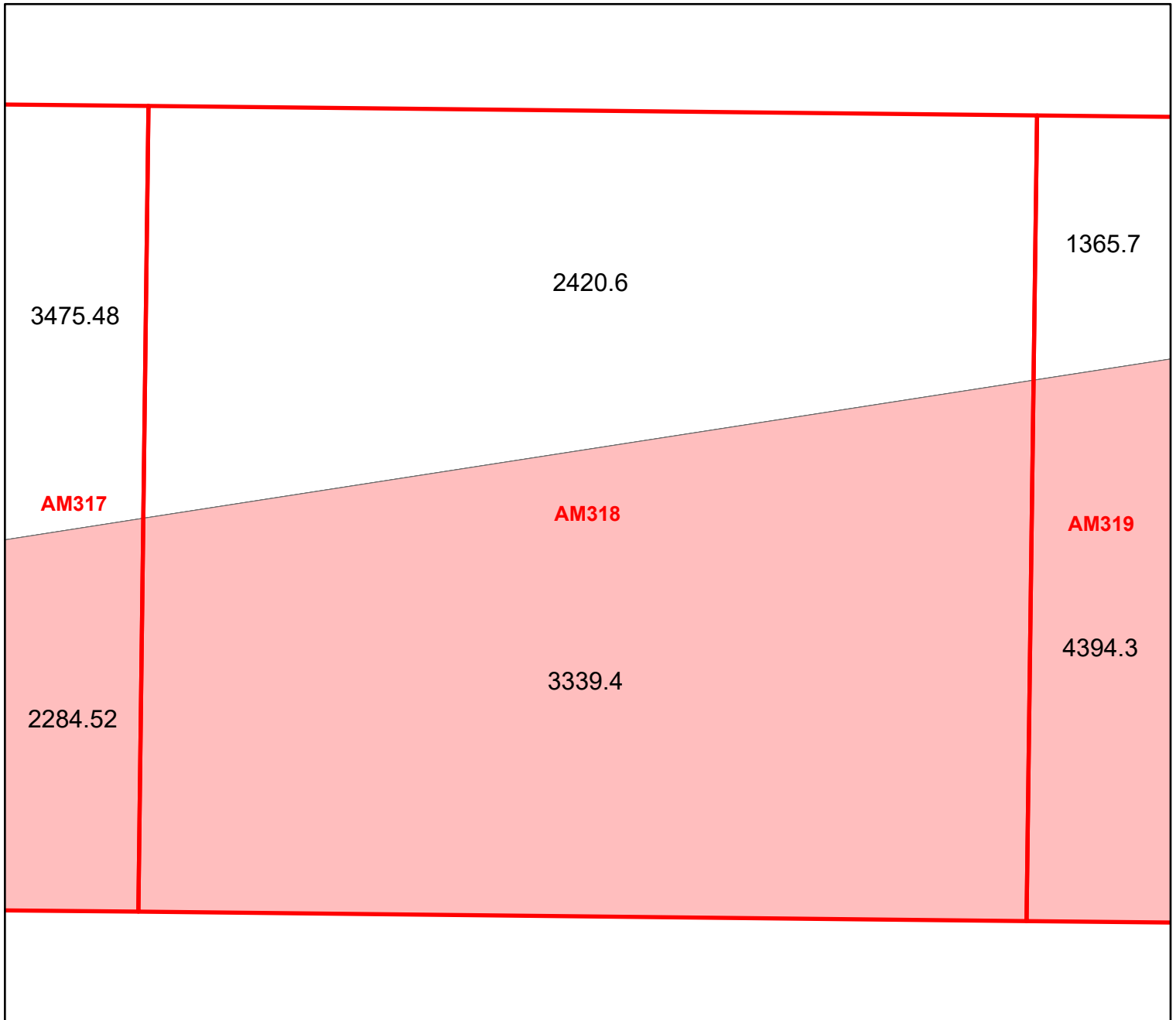
Block portion numbers are in acres

AM317

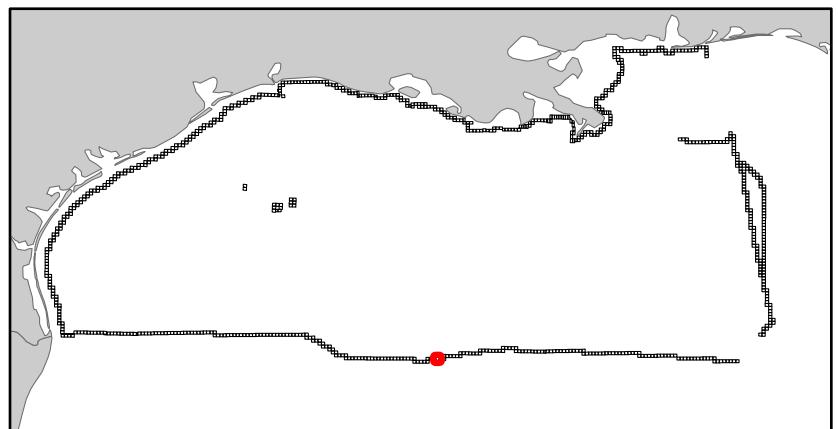
Amery Terrace

NG15-09

Block 318



-  Split Block
-  Deferred Portion
-  Portion Landward of the SLA
-  Portion that is Non-US Jurisdiction
-  Available Portion of Block
-  Portion Under Moratorium
-  Active Lease (Not-available)



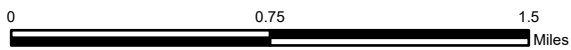
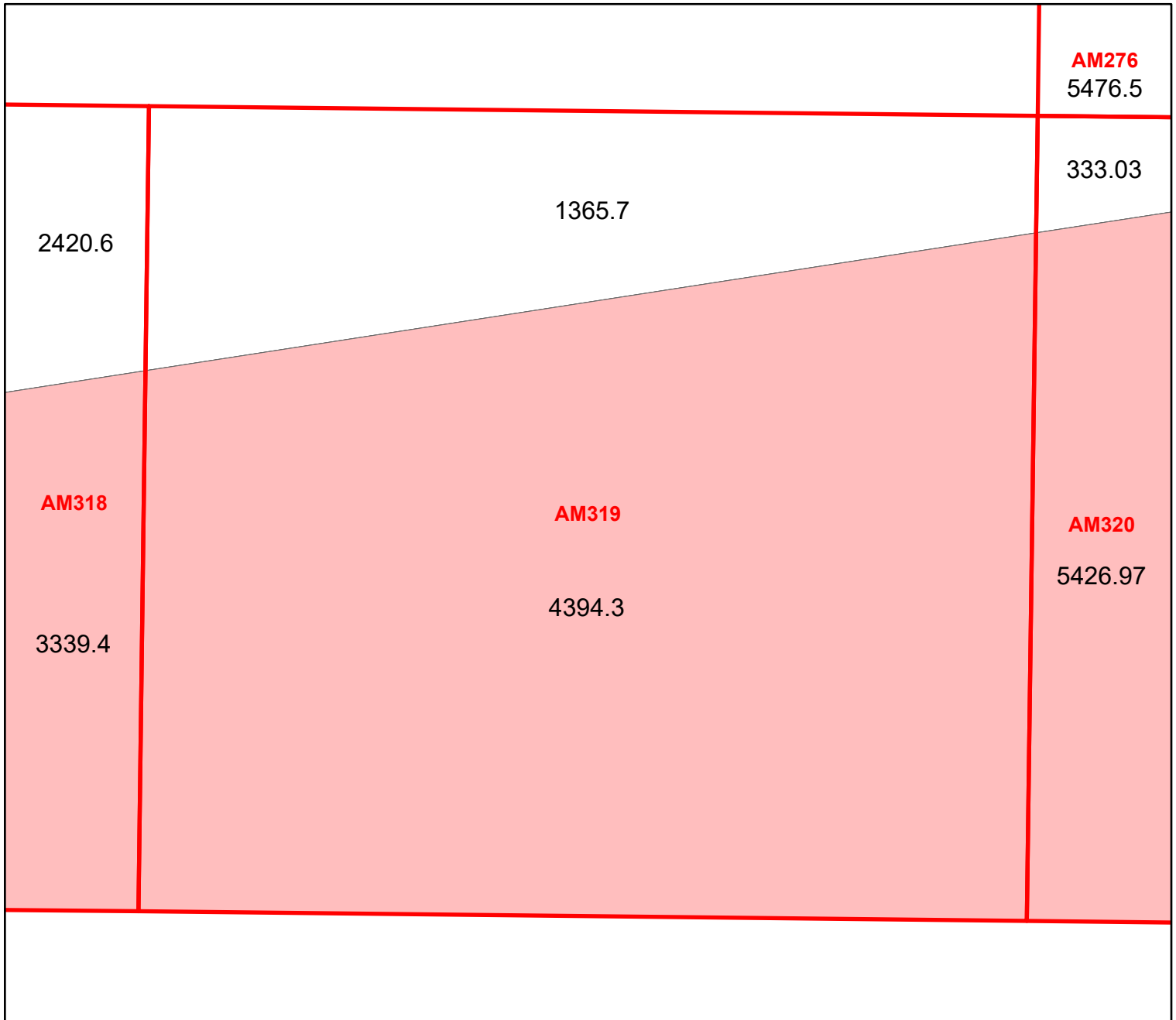
Block portion numbers are in acres

AM318

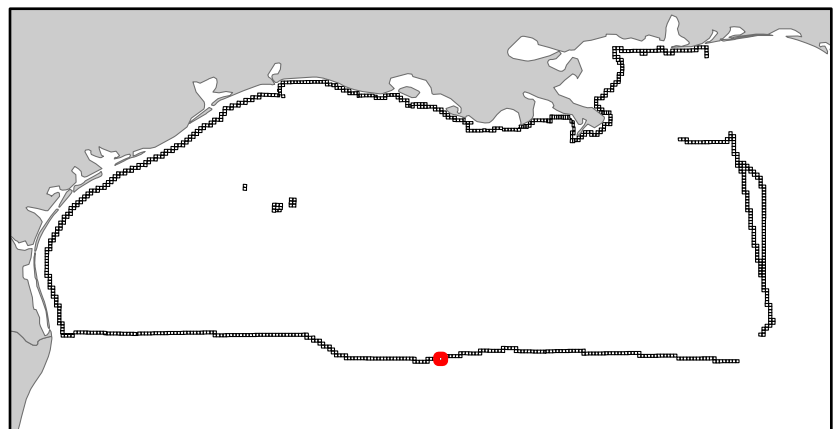
Amery Terrace

NG15-09

Block 319



-  Split Block
-  Deferred Portion
-  Portion Landward of the SLA
-  Portion that is Non-US Jurisdiction
-  Available Portion of Block
-  Portion Under Moratorium
-  Active Lease (Not-available)




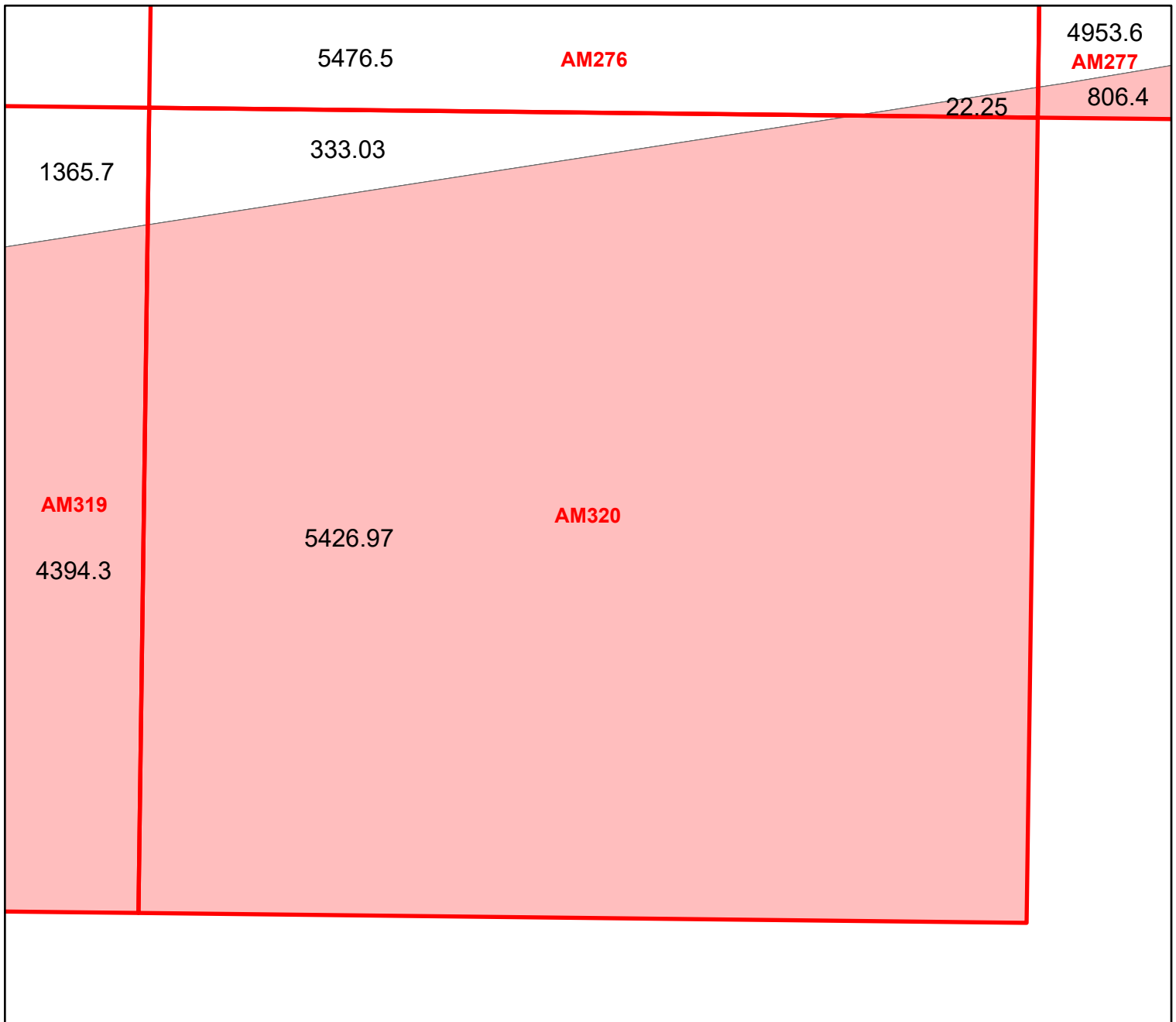
Block portion numbers are in acres

AM319

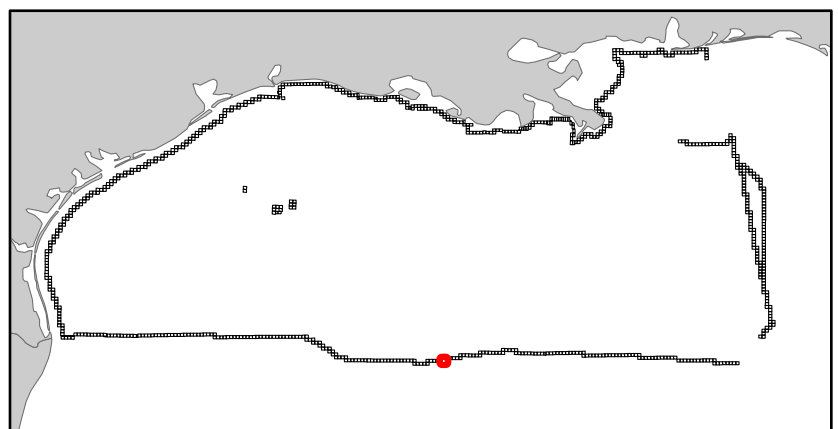
Amery Terrace

NG15-09

Block 320



-  Split Block
-  Deferred Portion
-  Portion Landward of the SLA
-  Portion that is Non-US Jurisdiction
-  Available Portion of Block
-  Portion Under Moratorium
-  Active Lease (Not-available)




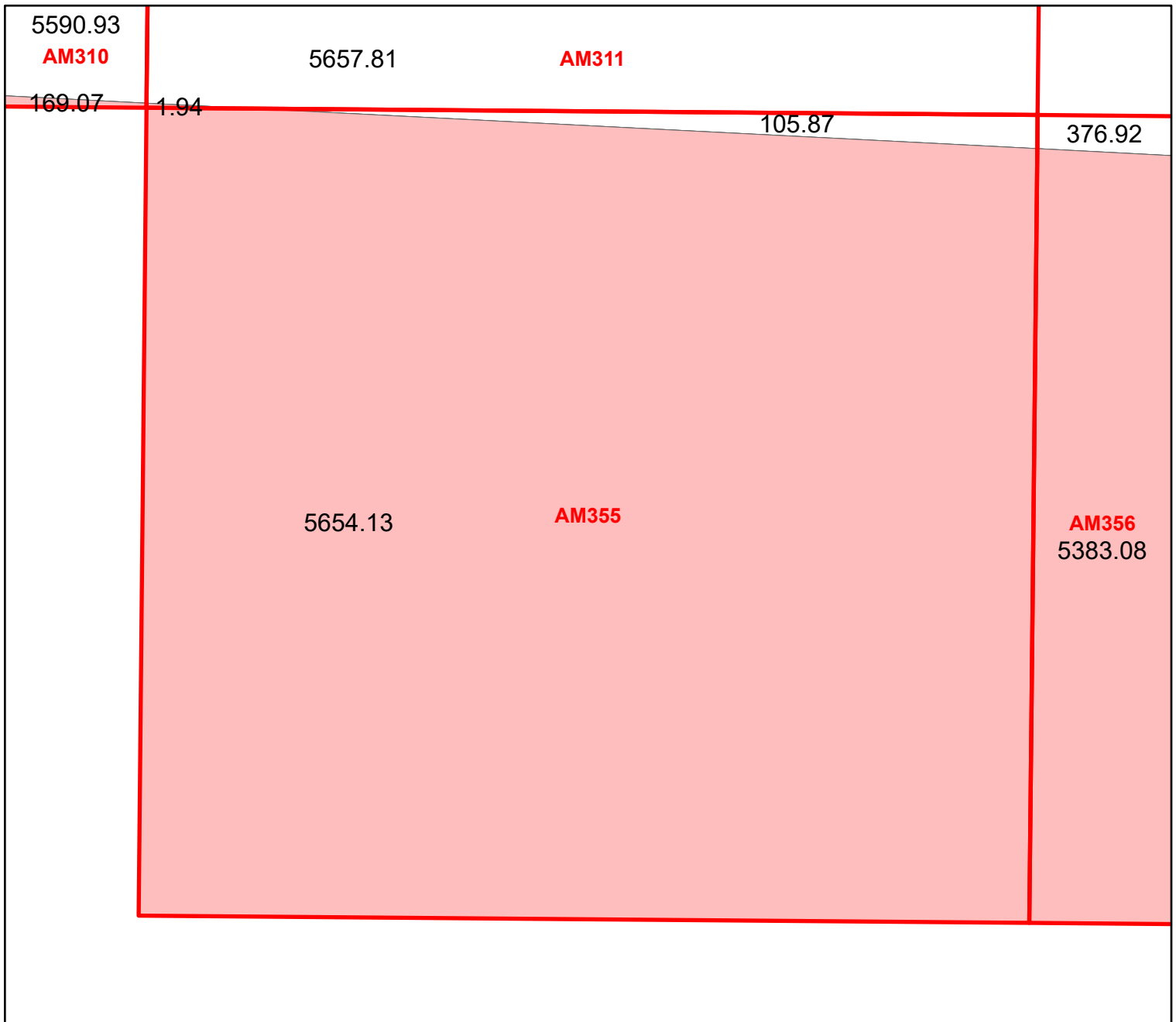
Block portion numbers are in acres

AM320

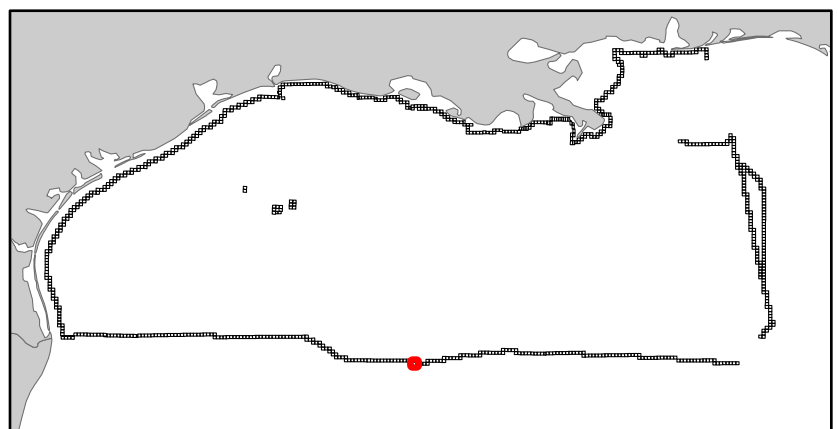
Amery Terrace

NG15-09

Block 355



-  Split Block
-  Deferred Portion
-  Portion Landward of the SLA
-  Portion that is Non-US Jurisdiction
-  Available Portion of Block
-  Portion Under Moratorium
-  Active Lease (Not-available)




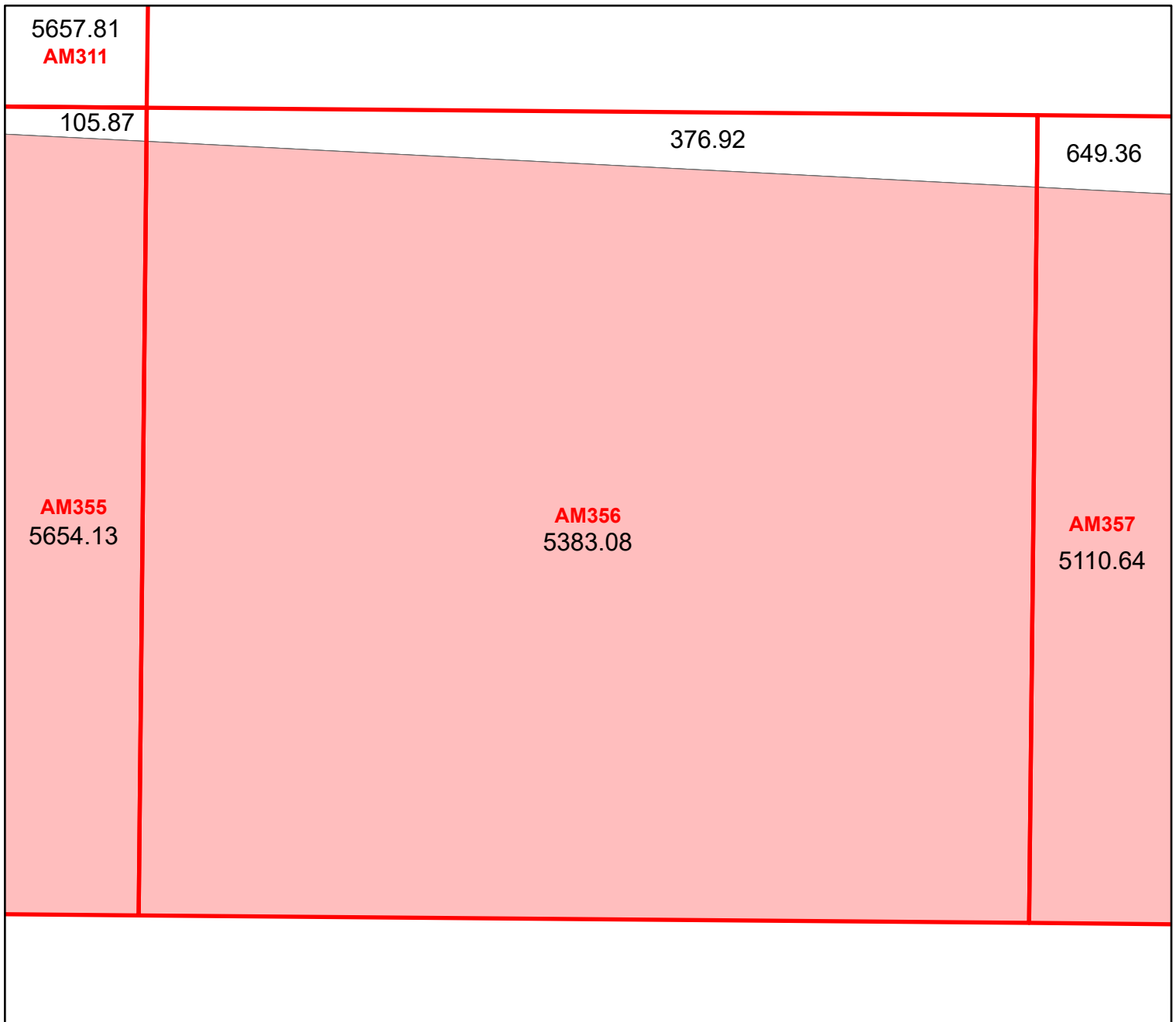
Block portion numbers are in acres

AM355

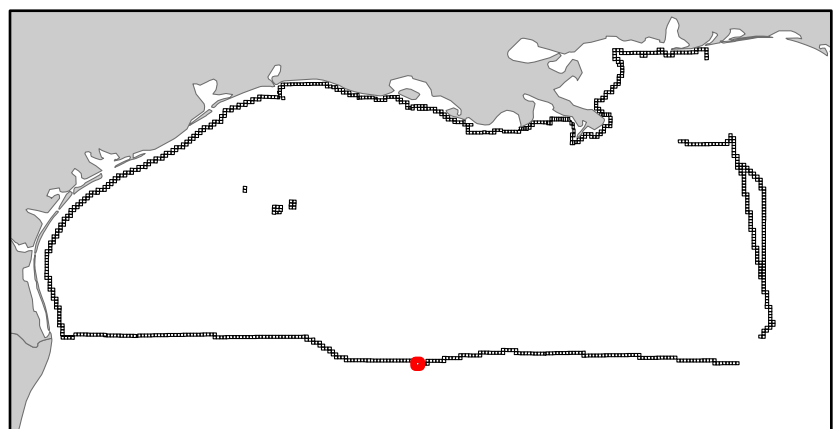
Amery Terrace

NG15-09

Block 356



- Split Block
- Deferred Portion
- Portion Landward of the SLA
- Portion that is Non-US Jurisdiction
- Available Portion of Block
- Portion Under Moratorium
- Active Lease (Not-available)




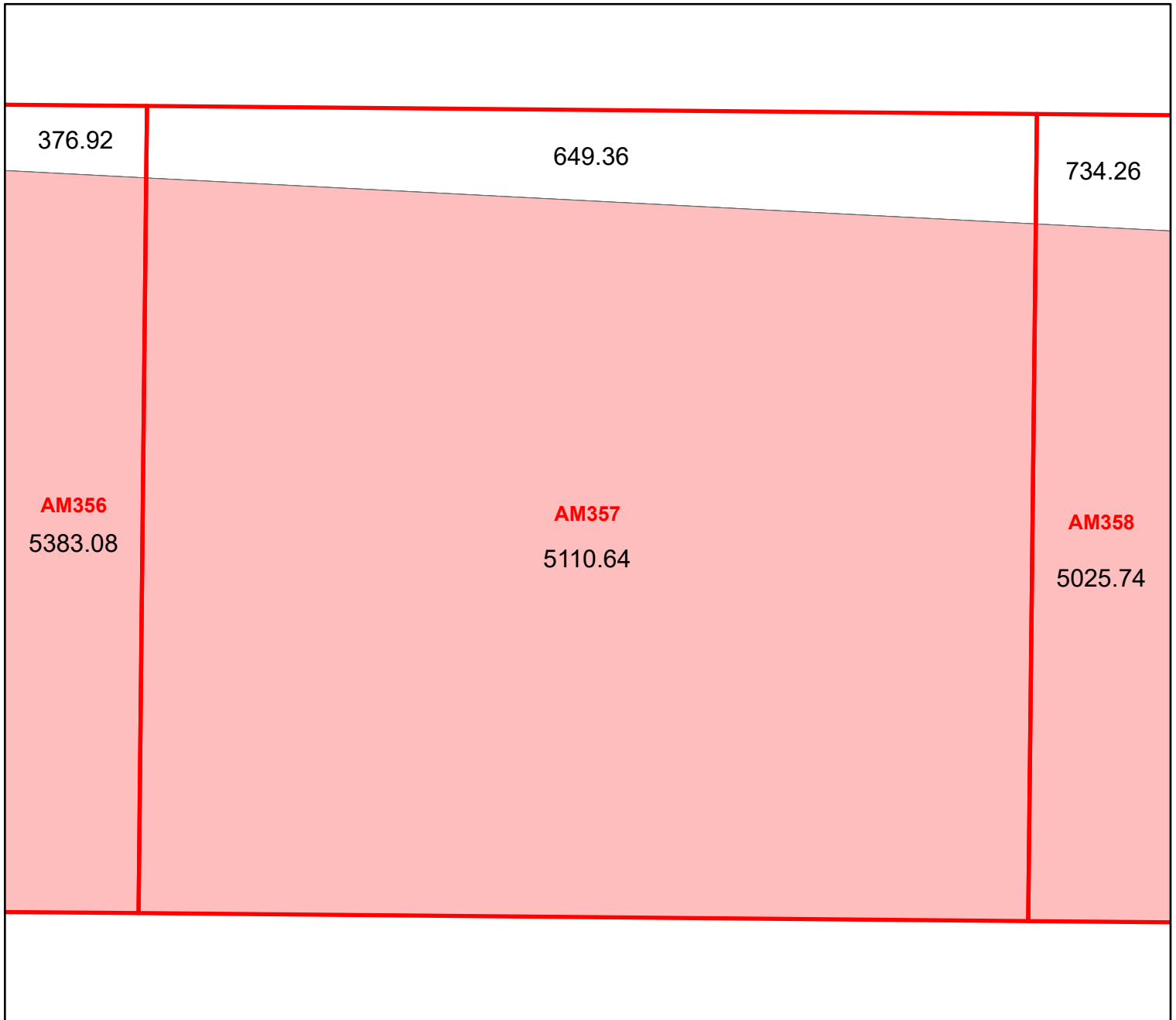
Block portion numbers are in acres

AM356

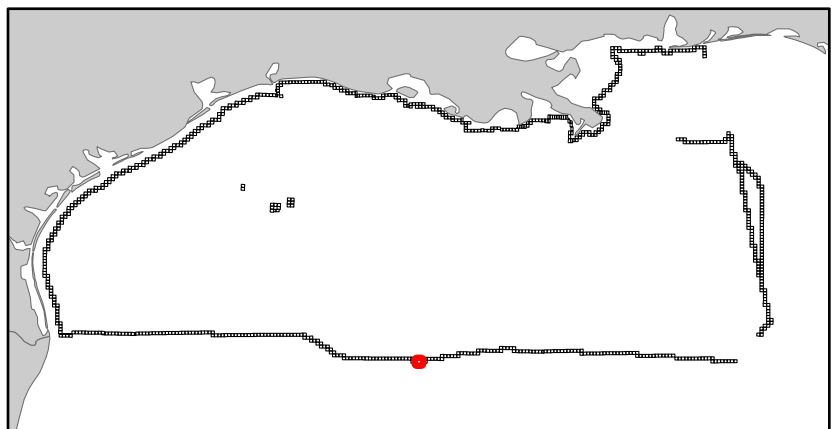
Amery Terrace

NG15-09

Block 357



-  Split Block
-  Deferred Portion
-  Portion Landward of the SLA
-  Portion that is Non-US Jurisdiction
-  Available Portion of Block
-  Portion Under Moratorium
-  Active Lease (Not-available)



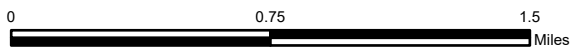
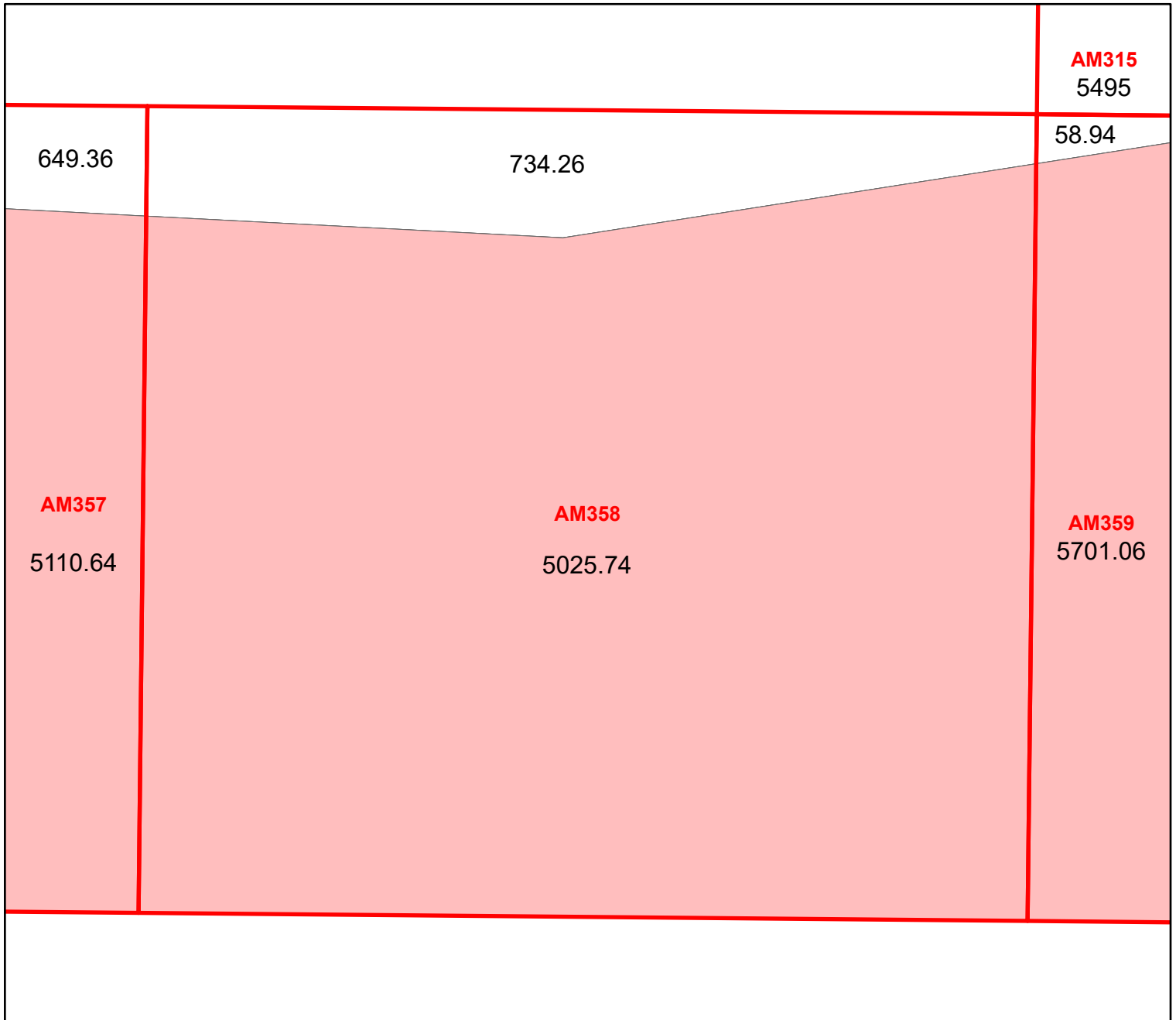
Block portion numbers are in acres

AM357

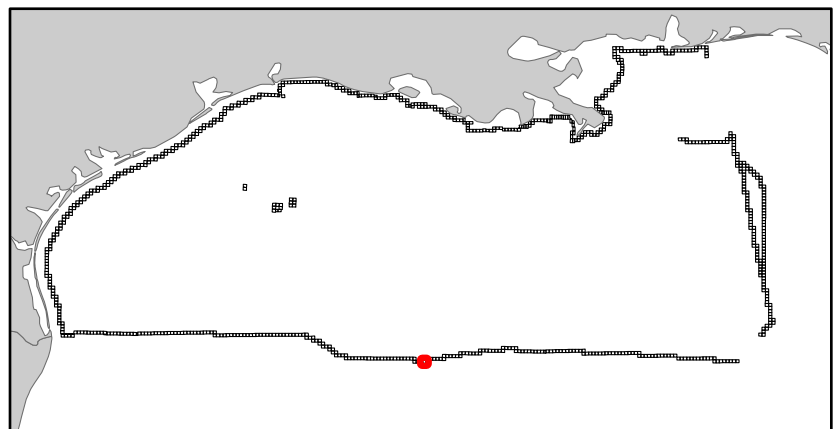
Amery Terrace

NG15-09

Block 358



- Split Block
- Deferred Portion
- Portion Landward of the SLA
- Portion that is Non-US Jurisdiction
- Available Portion of Block
- Portion Under Moratorium
- Active Lease (Not-available)




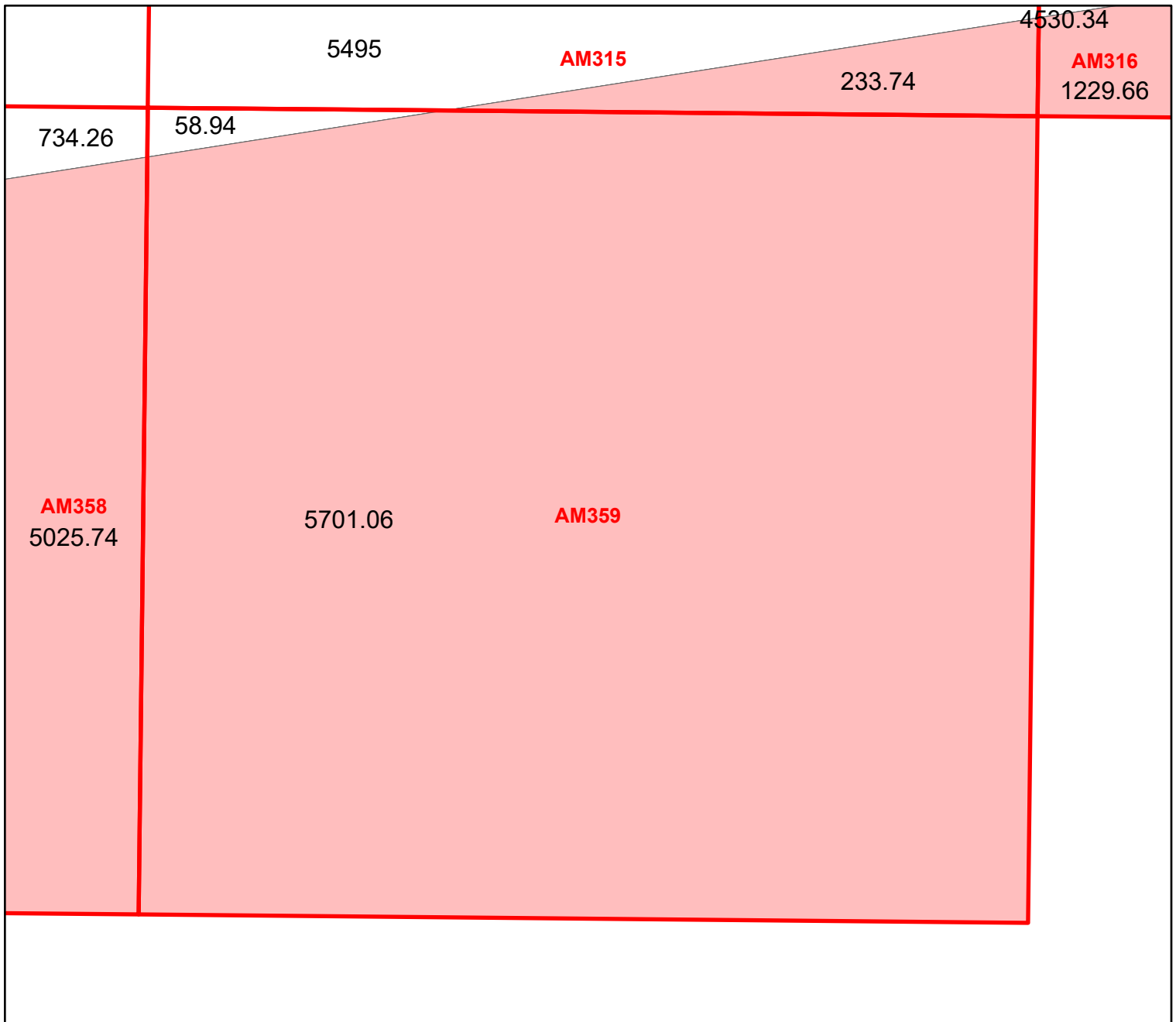
Block portion numbers are in acres

AM358

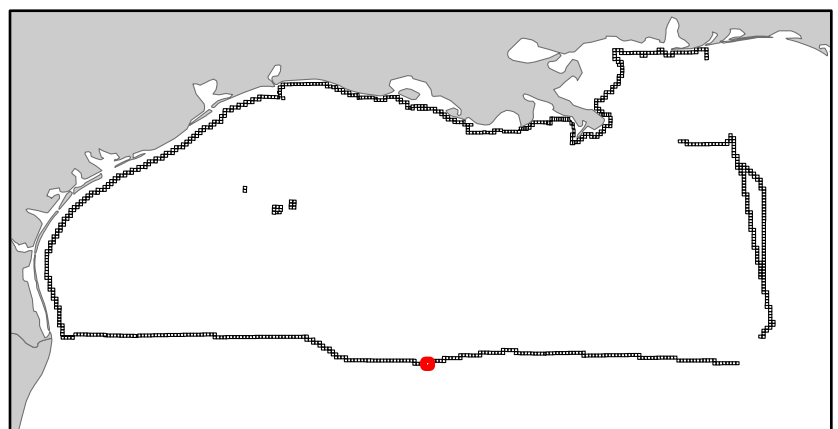
Amery Terrace

NG15-09

Block 359



- Split Block
- Deferred Portion
- Portion Landward of the SLA
- Portion that is Non-US Jurisdiction
- Available Portion of Block
- Portion Under Moratorium
- Active Lease (Not-available)



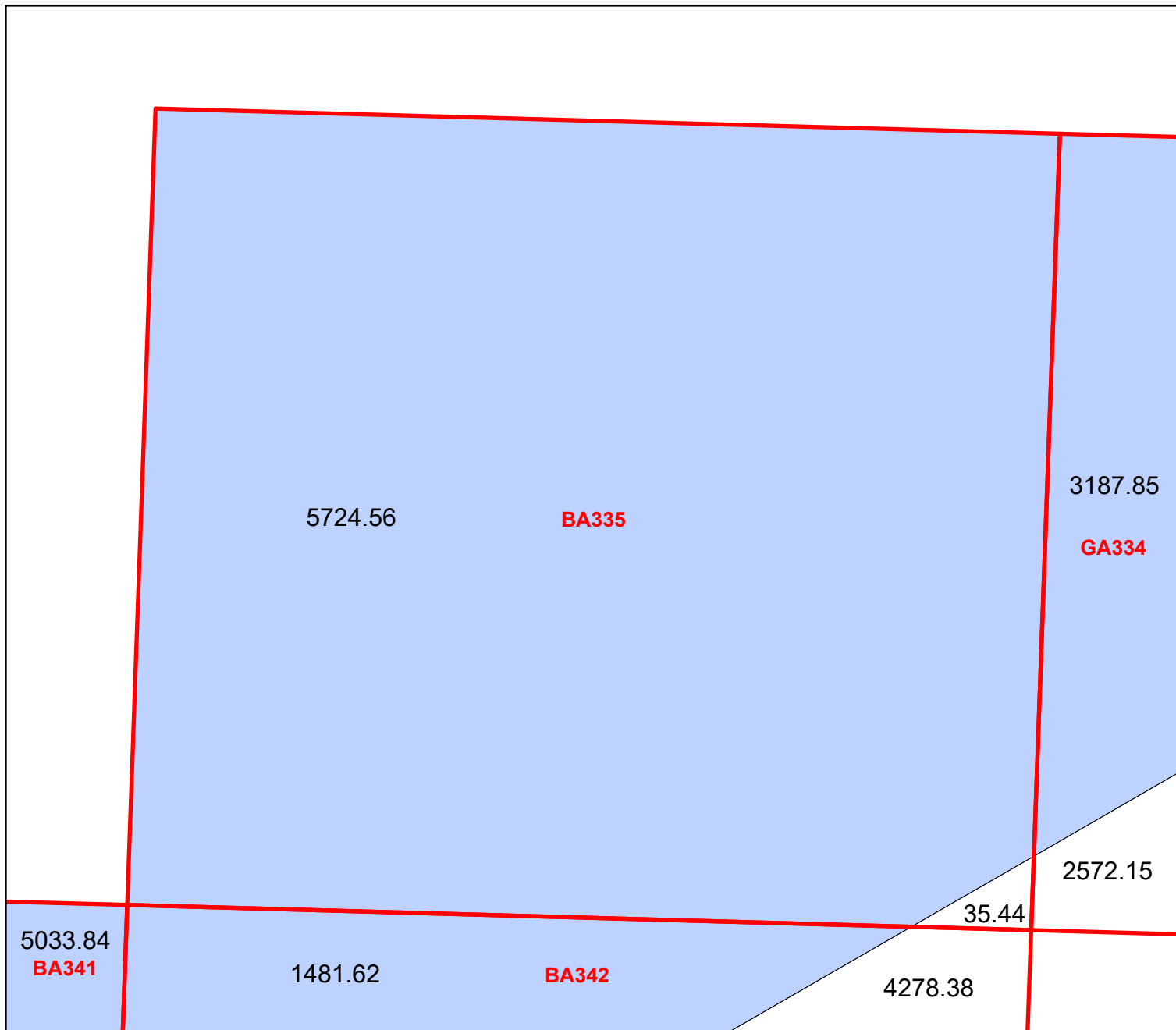
Block portion numbers are in acres

AM359

Brazos Area

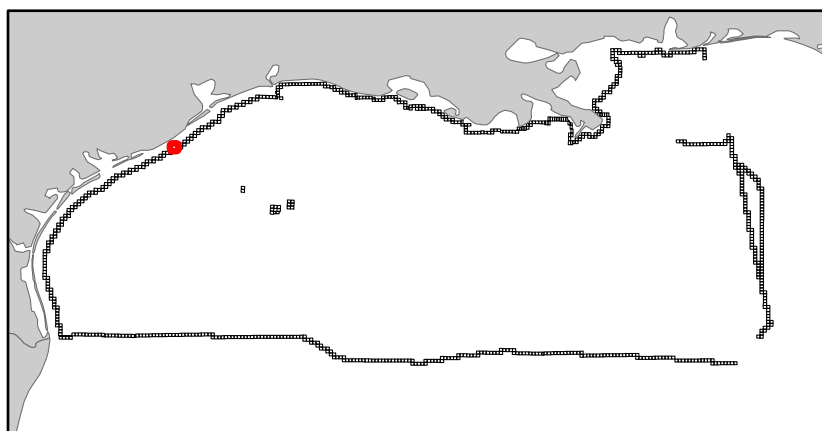
TX5

Block 335



0 0.77 1.53 Miles

-  Split Block
-  Deferred Portion
-  Portion Landward of the SLA
-  Portion that is Non-US Jurisdiction
-  Available Portion of Block
-  Portion Under Moratorium
-  Active Lease (Not-available)




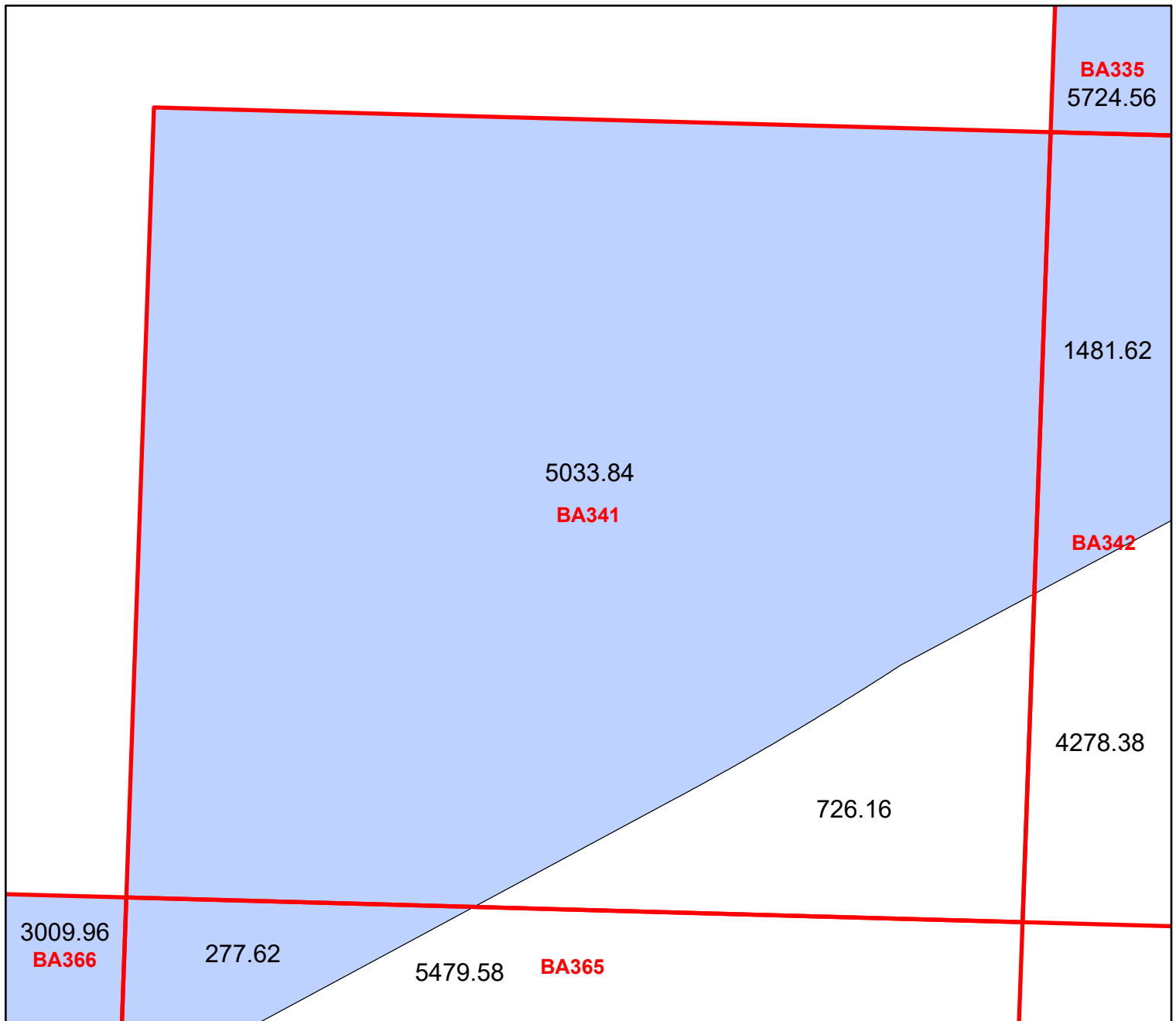
Block portion numbers are in acres

BA335

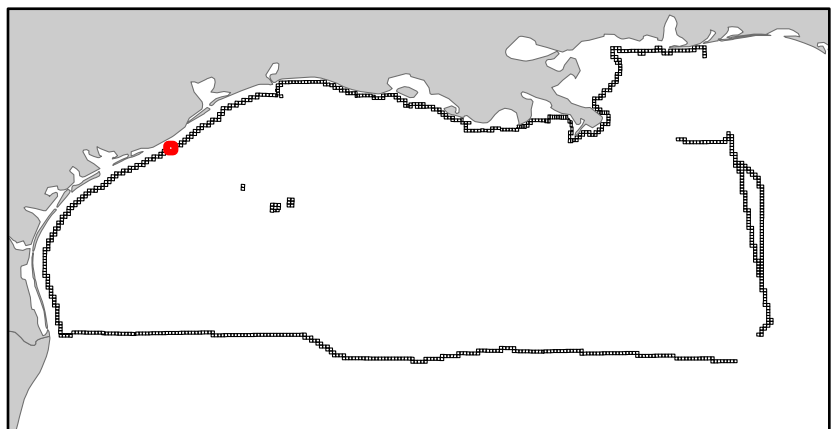
Brazos Area

TX5

Block 341



-  Split Block
-  Deferred Portion
-  Portion Landward of the SLA
-  Portion that is Non-US Jurisdiction
-  Available Portion of Block
-  Portion Under Moratorium
-  Active Lease (Not-available)




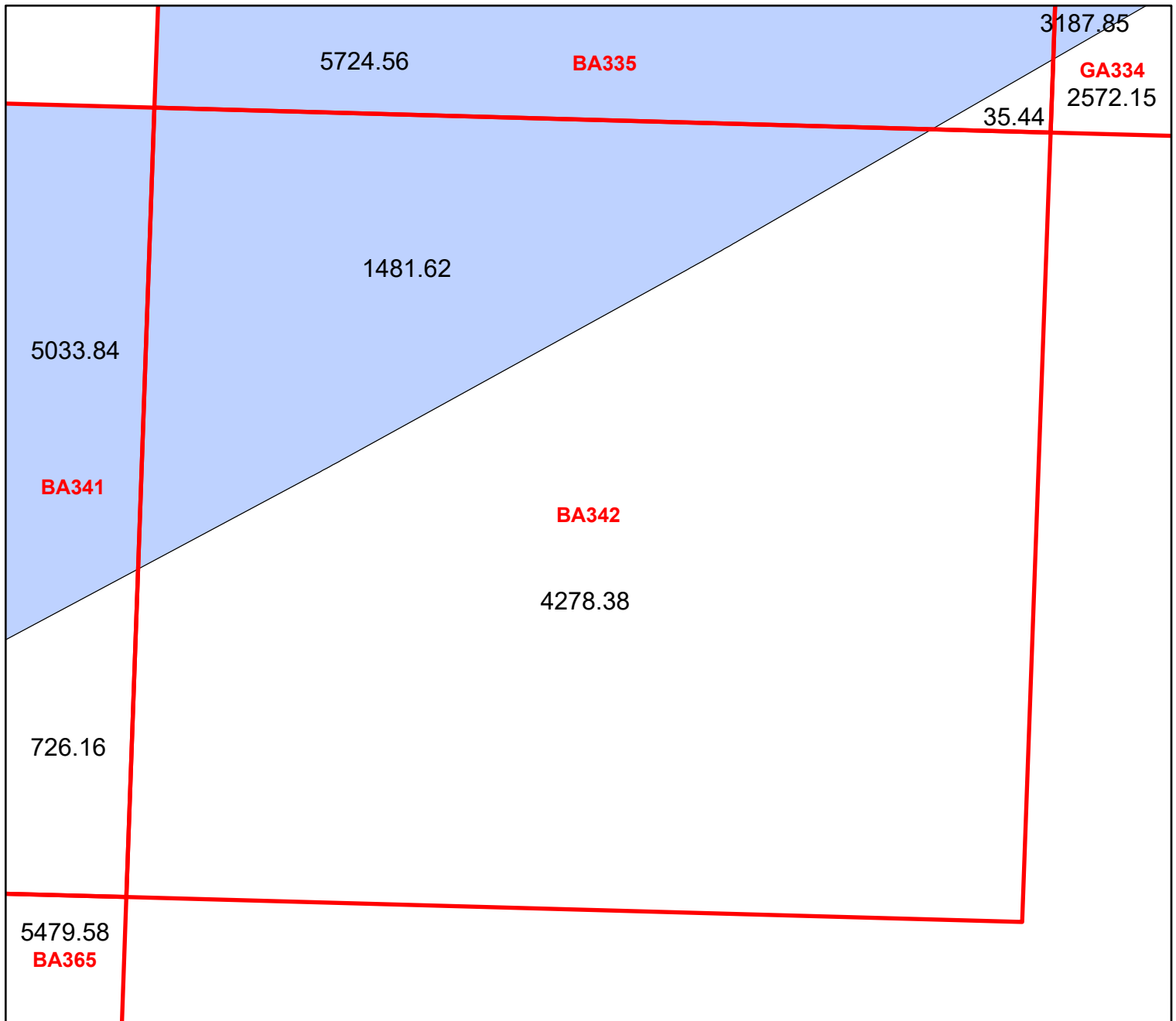
Block portion numbers are in acres

BA341

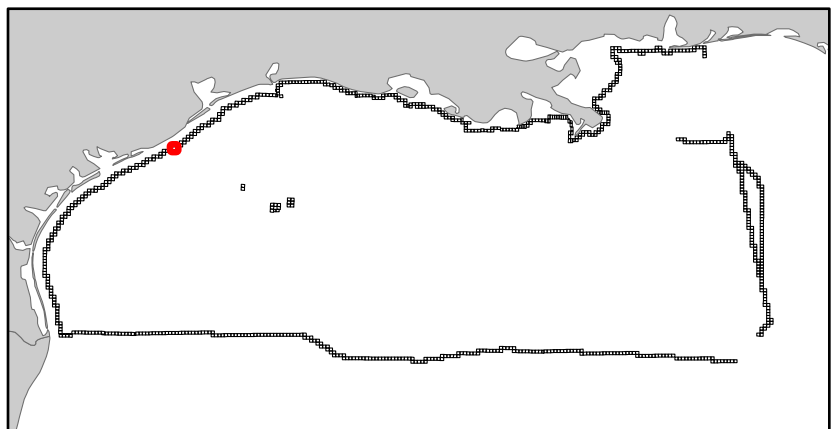
Brazos Area

TX5

Block 342




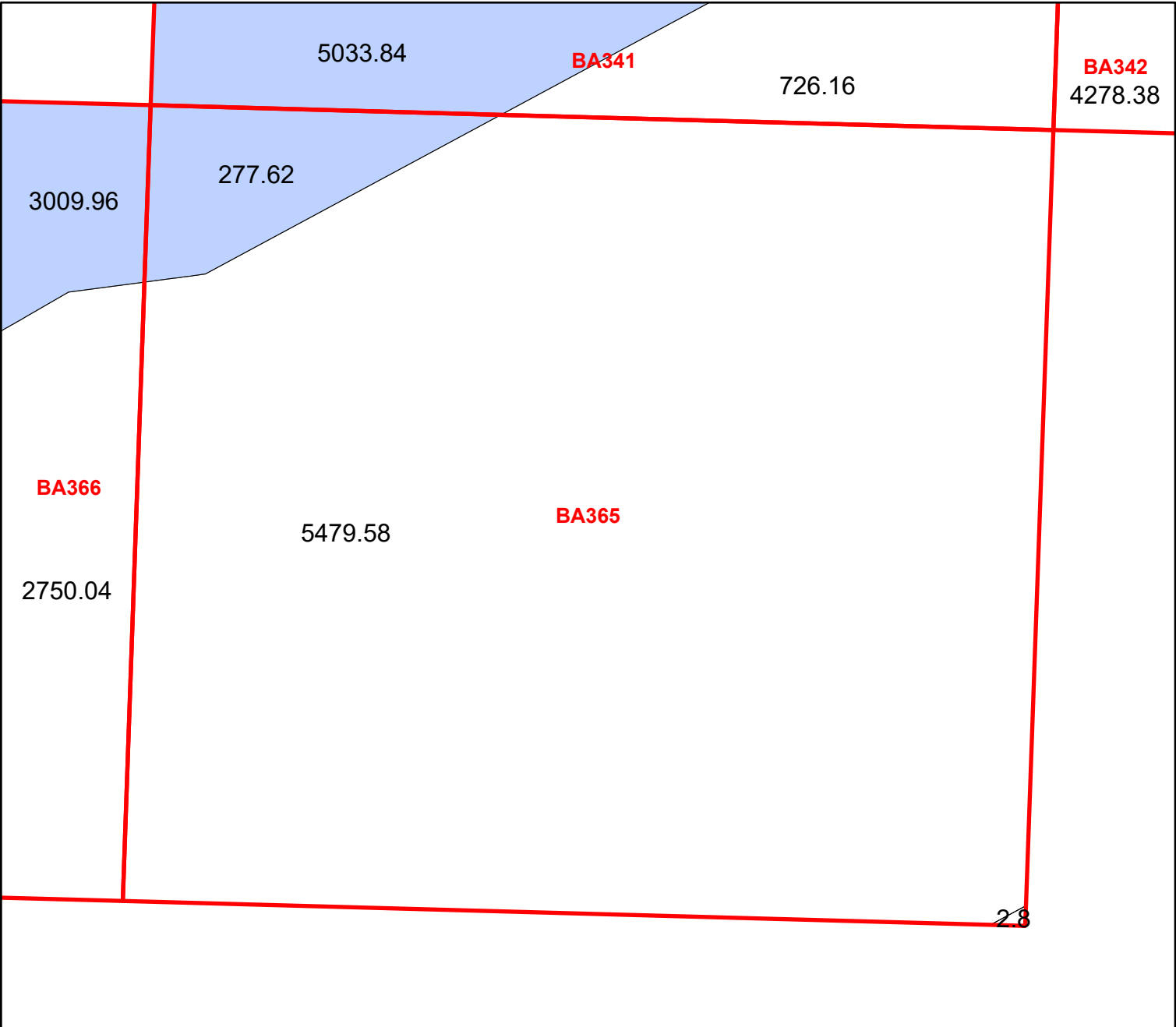
-  Split Block
-  Deferred Portion
-  Portion Landward of the SLA
-  Portion that is Non-US Jurisdiction
-  Available Portion of Block
-  Portion Under Moratorium
-  Active Lease (Not-available)










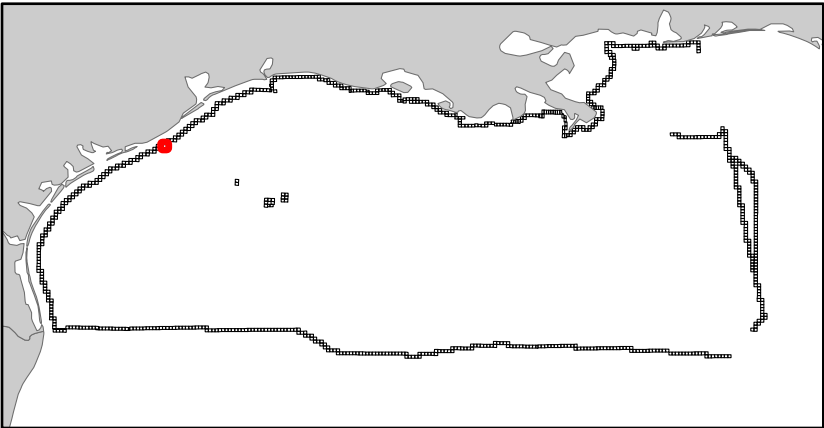
Block portion numbers are in acres

BA342

Brazos Area
TX5
Block 365



-  Split Block
-  Deferred Portion
-  Portion Landward of the SLA
-  Portion that is Non-US Jurisdiction
-  Available Portion of Block
-  Portion Under Moratorium
-  Active Lease (Not-available)




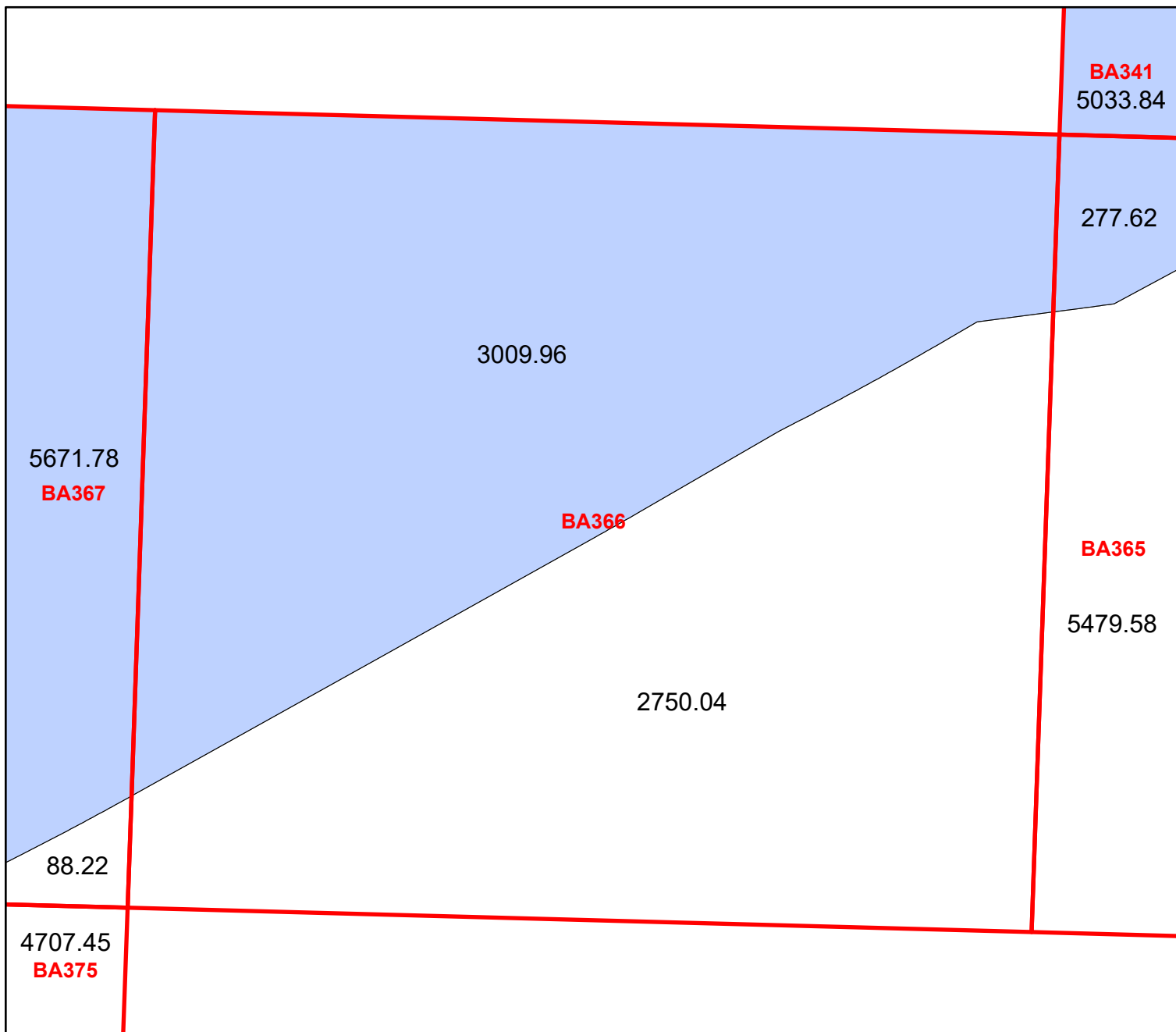
Block portion numbers are in acres

BA365

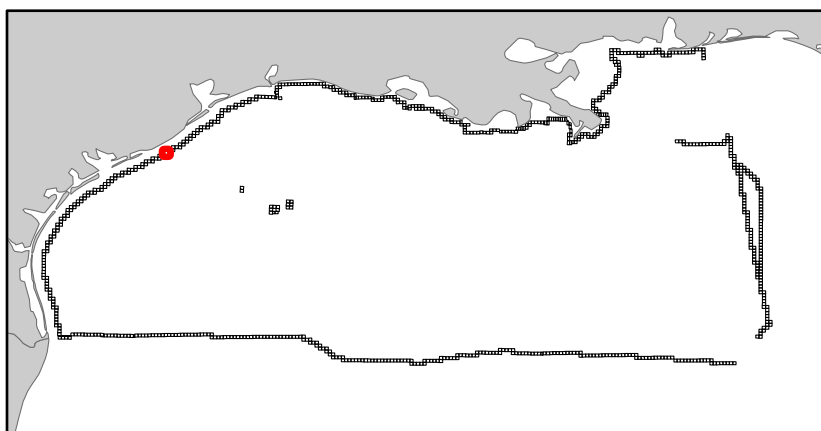
Brazos Area

TX5

Block 366




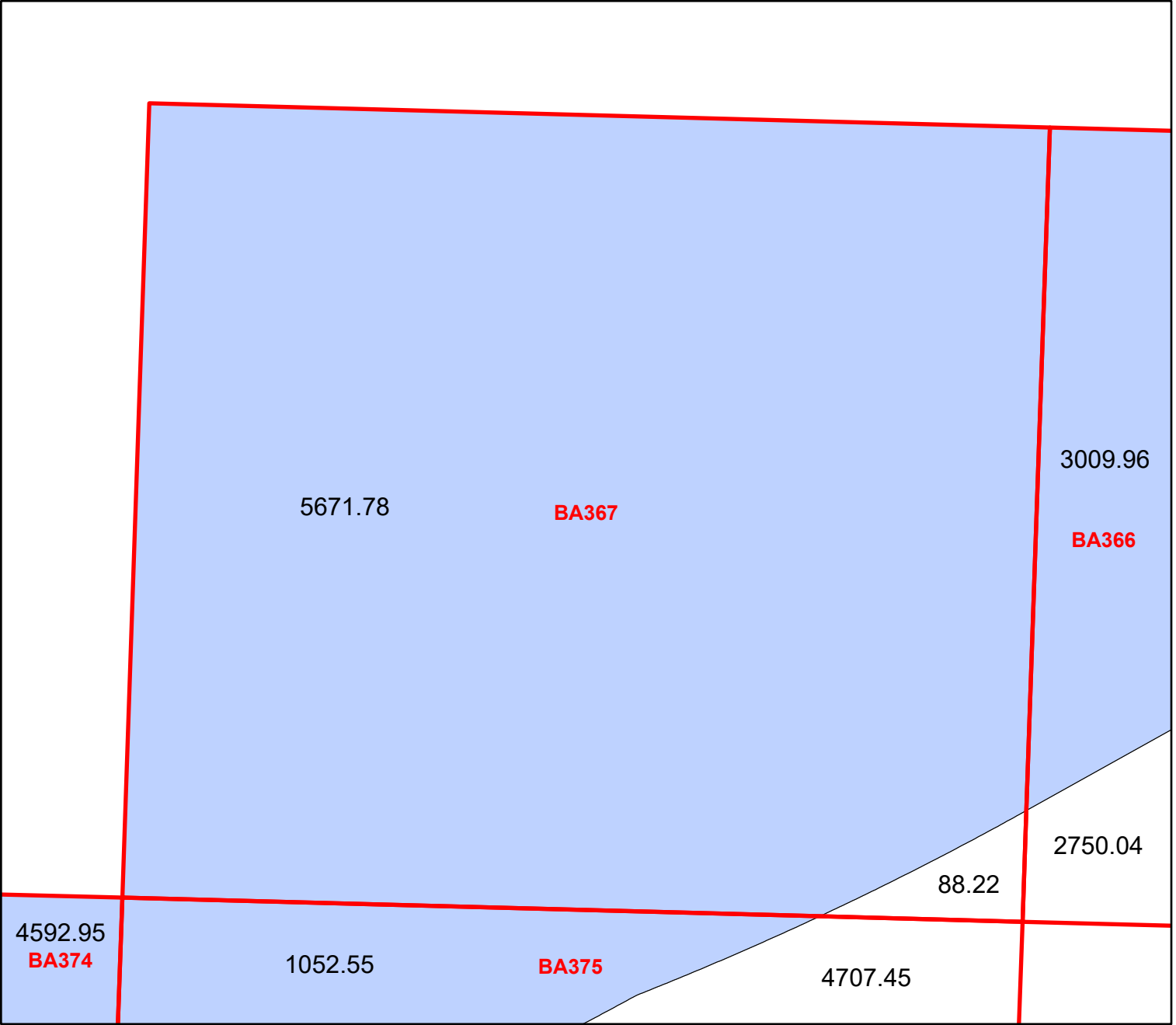
-  Split Block
-  Deferred Portion
-  Portion Landward of the SLA
-  Portion that is Non-US Jurisdiction
-  Available Portion of Block
-  Portion Under Moratorium
-  Active Lease (Not-available)



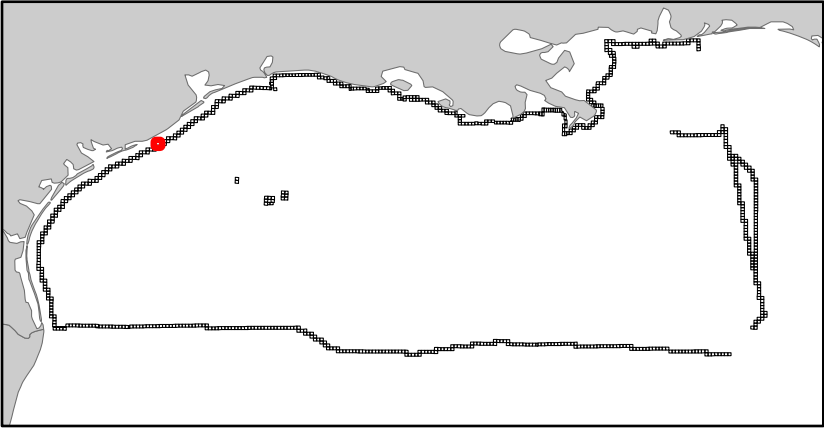
Block portion numbers are in acres

BA366

Brazos Area
TX5
Block 367



- Split Block
- Deferred Portion
- Portion Landward of the SLA
- Portion that is Non-US Jurisdiction
- Available Portion of Block
- Portion Under Moratorium
- Active Lease (Not-available)




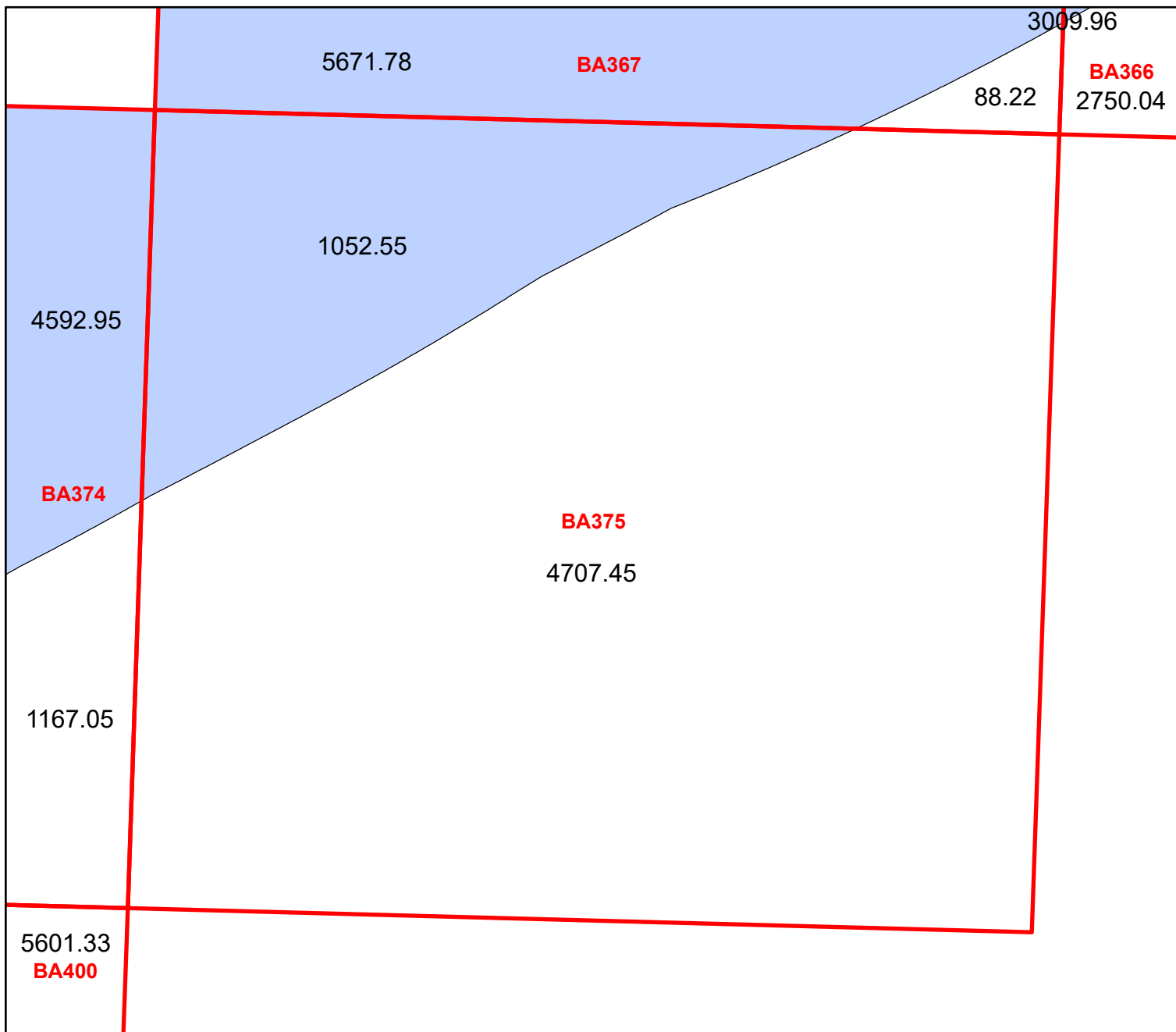
Block portion numbers are in acres

BA367

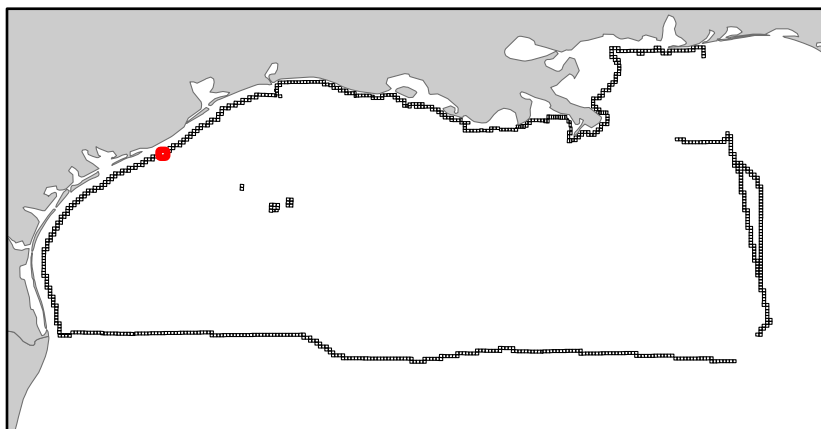
Brazos Area

TX5

Block 375




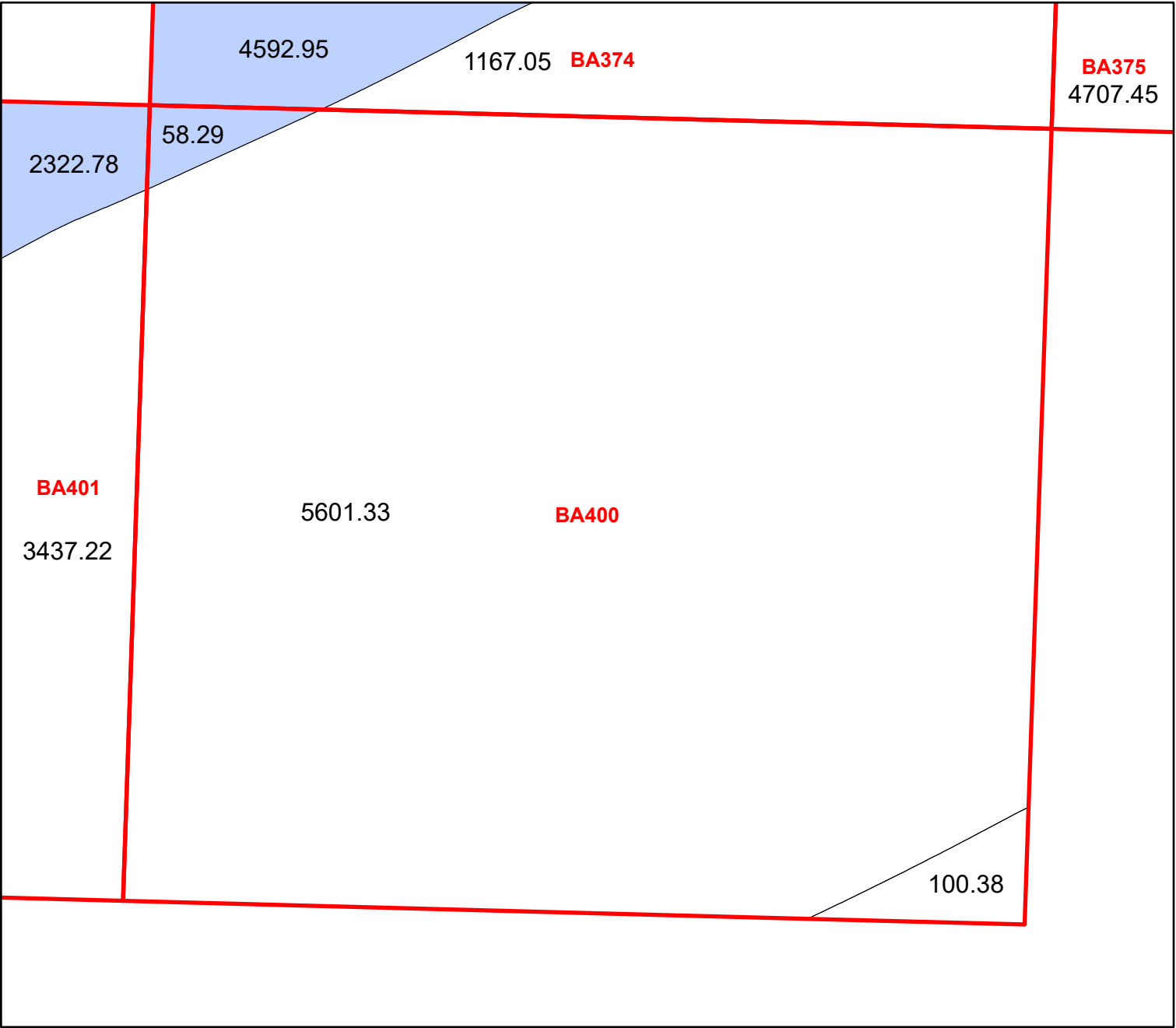
-  Split Block
-  Deferred Portion
-  Portion Landward of the SLA
-  Portion that is Non-US Jurisdiction
-  Available Portion of Block
-  Portion Under Moratorium
-  Active Lease (Not-available)



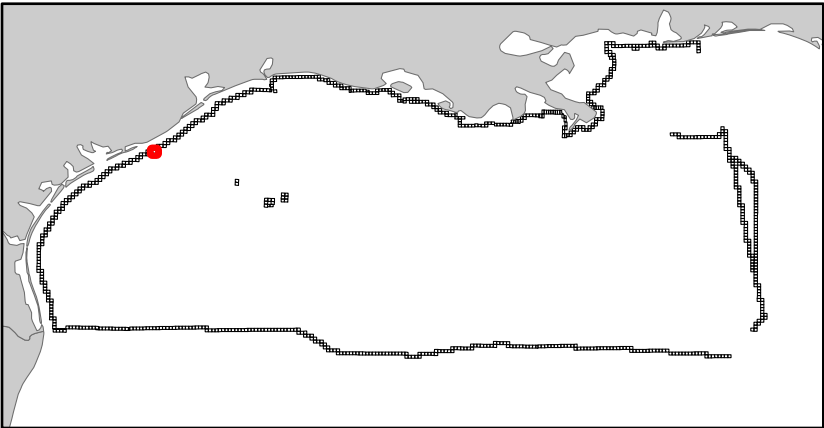
Block portion numbers are in acres

BA375

Brazos Area
TX5
Block 400



- Split Block
- Deferred Portion
- Portion Landward of the SLA
- Portion that is Non-US Jurisdiction
- Available Portion of Block
- Portion Under Moratorium
- Active Lease (Not-available)




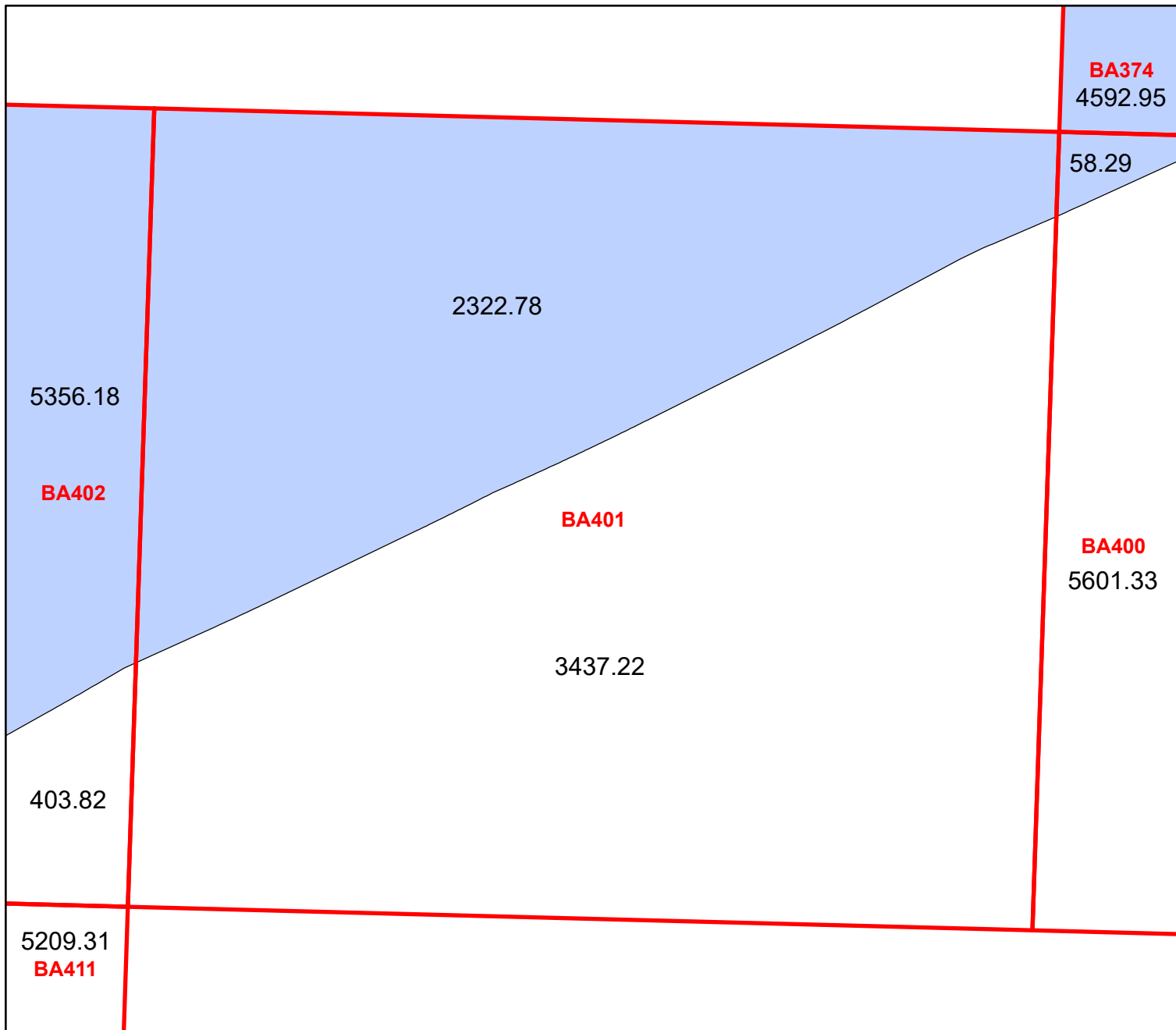
Block portion numbers are in acres

BA400

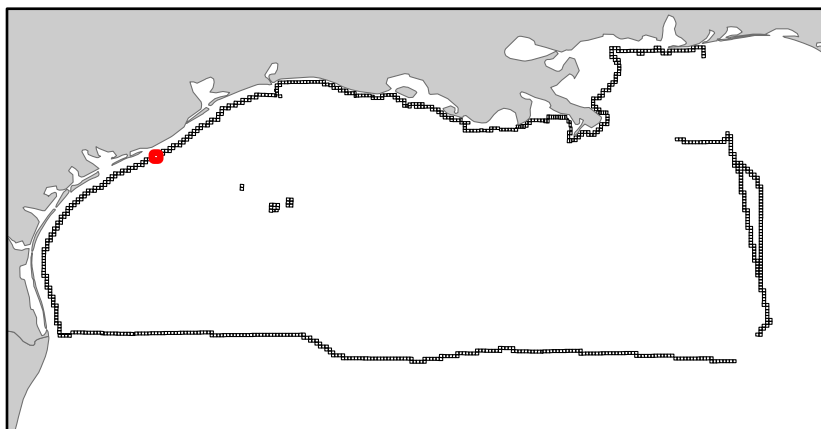
Brazos Area

TX5

Block 401




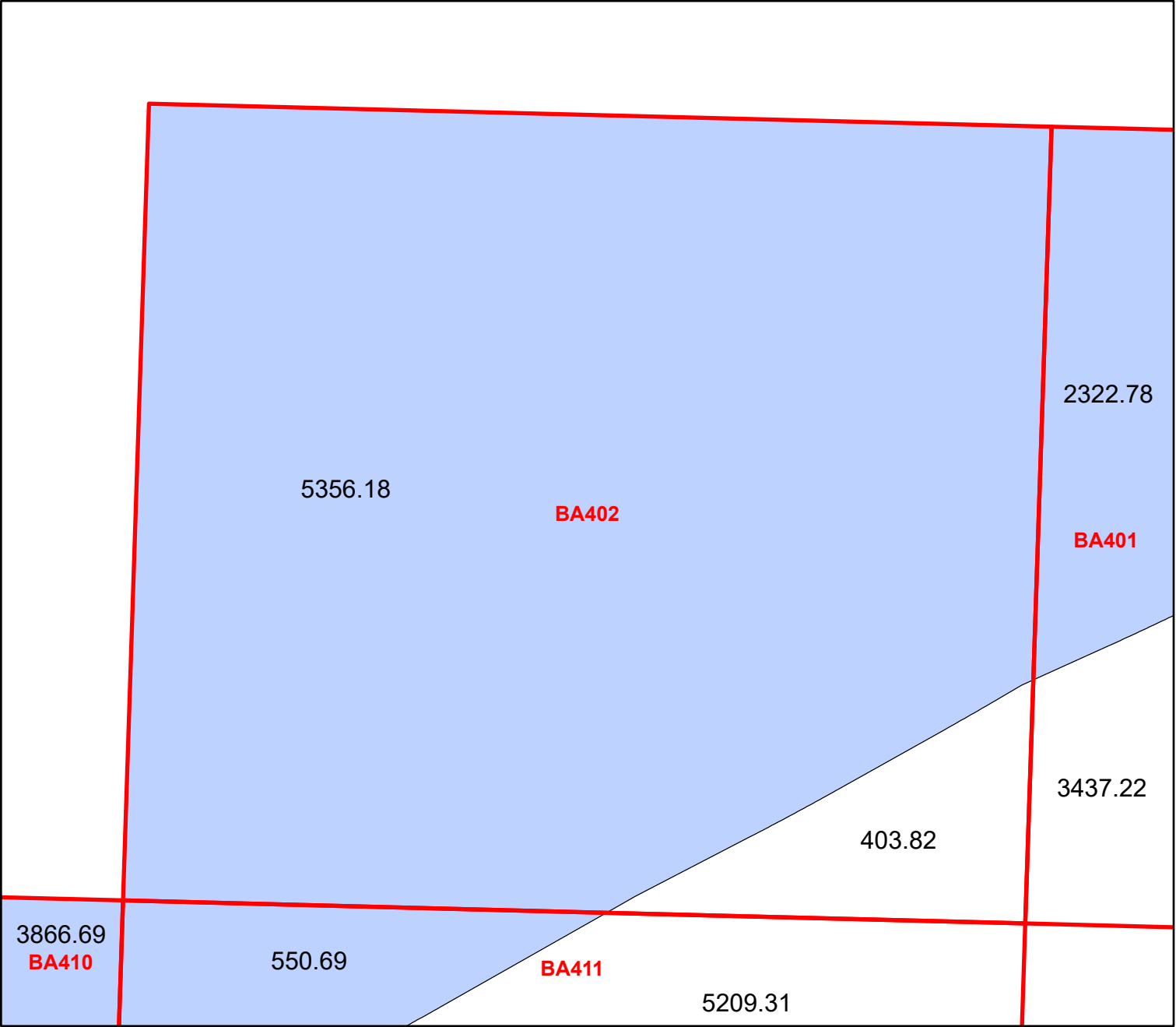
- Split Block
- Deferred Portion
- Portion Landward of the SLA
- Portion that is Non-US Jurisdiction
- Available Portion of Block
- Portion Under Moratorium
- Active Lease (Not-available)










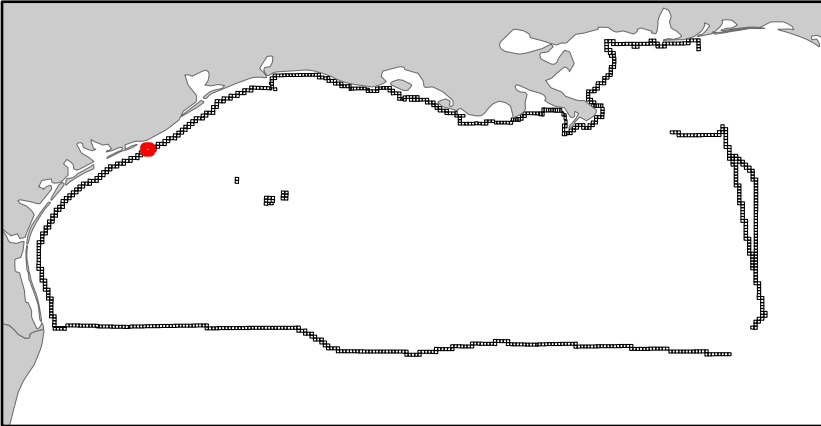
Block portion numbers are in acres

BA401

Brazos Area
TX5
Block 402




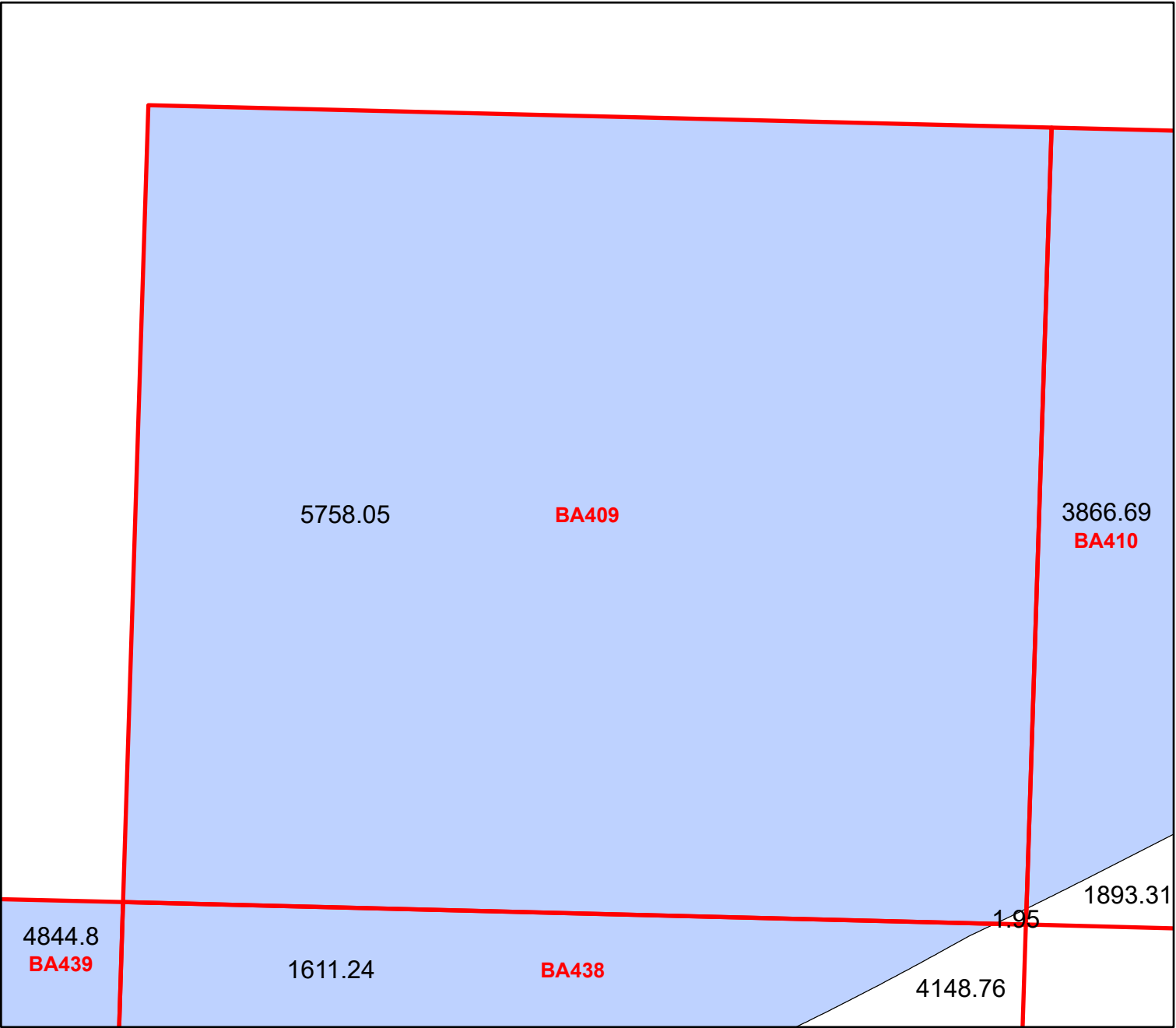
-  Split Block
-  Deferred Portion
-  Portion Landward of the SLA
-  Portion that is Non-US Jurisdiction
-  Available Portion of Block
-  Portion Under Moratorium
-  Active Lease (Not-available)



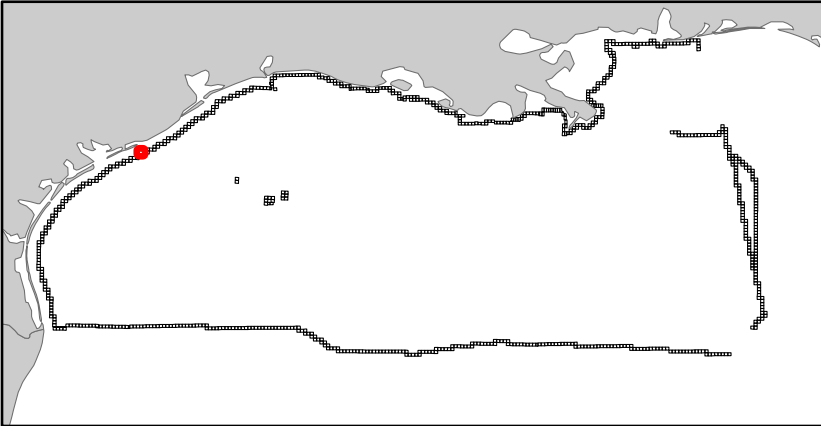
Block portion numbers are in acres

BA402

Brazos Area
TX5
Block 409




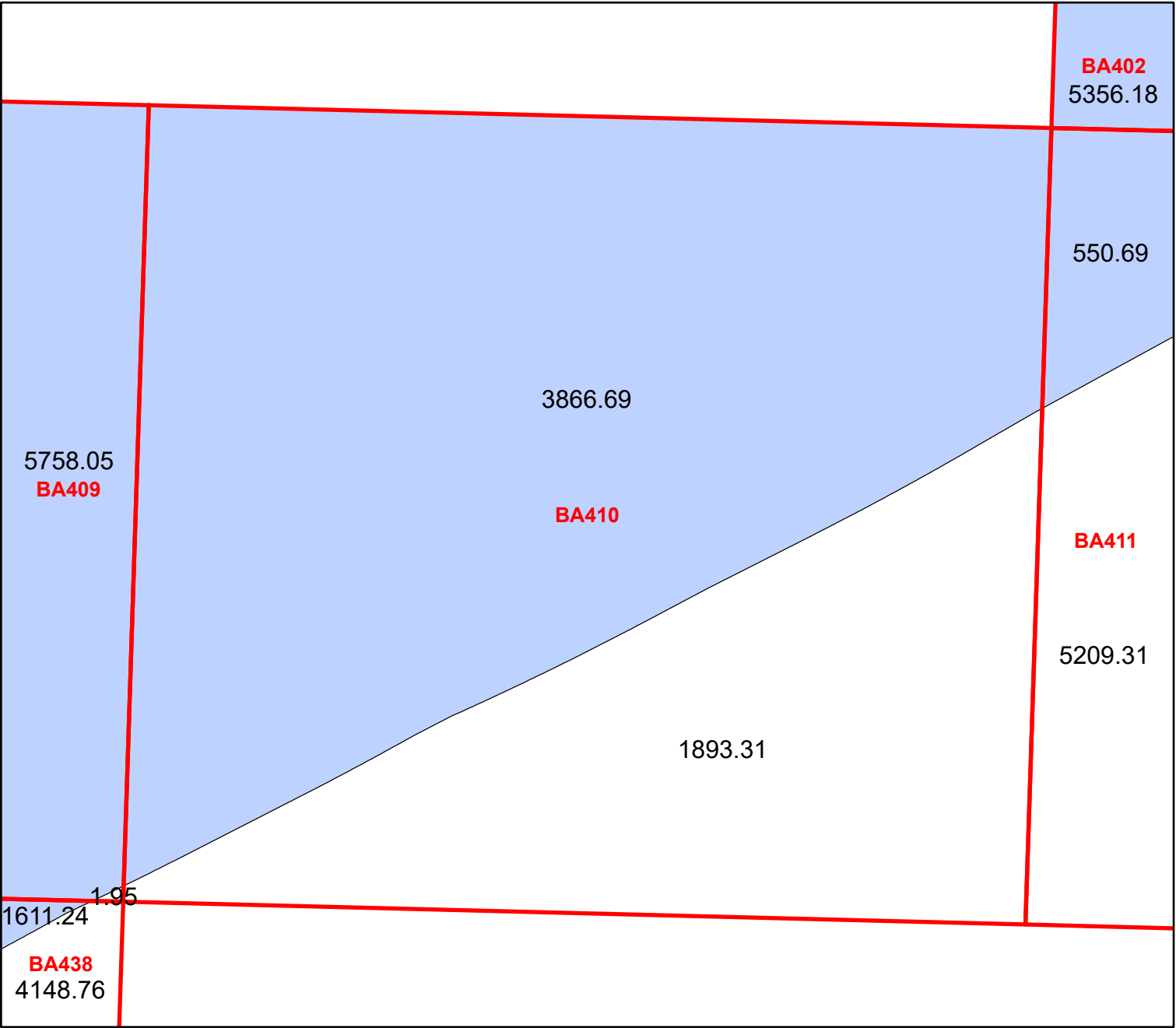
- Split Block
- Deferred Portion
- Portion Landward of the SLA
- Portion that is Non-US Jurisdiction
- Available Portion of Block
- Portion Under Moratorium
- Active Lease (Not-available)



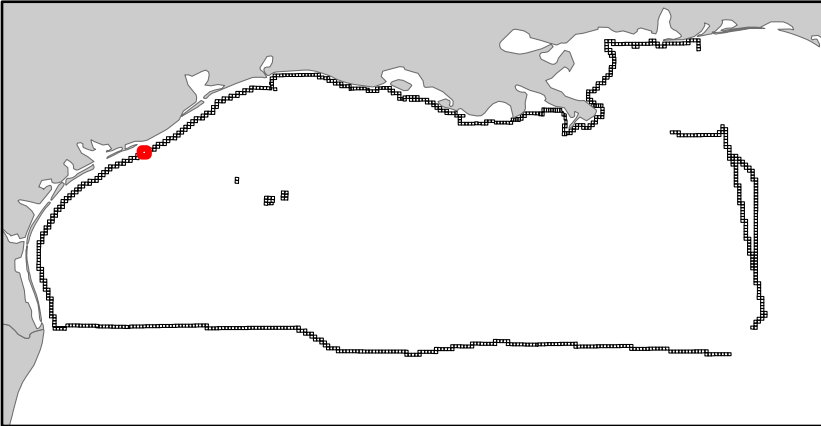
Block portion numbers are in acres

BA409

Brazos Area
TX5
Block 410




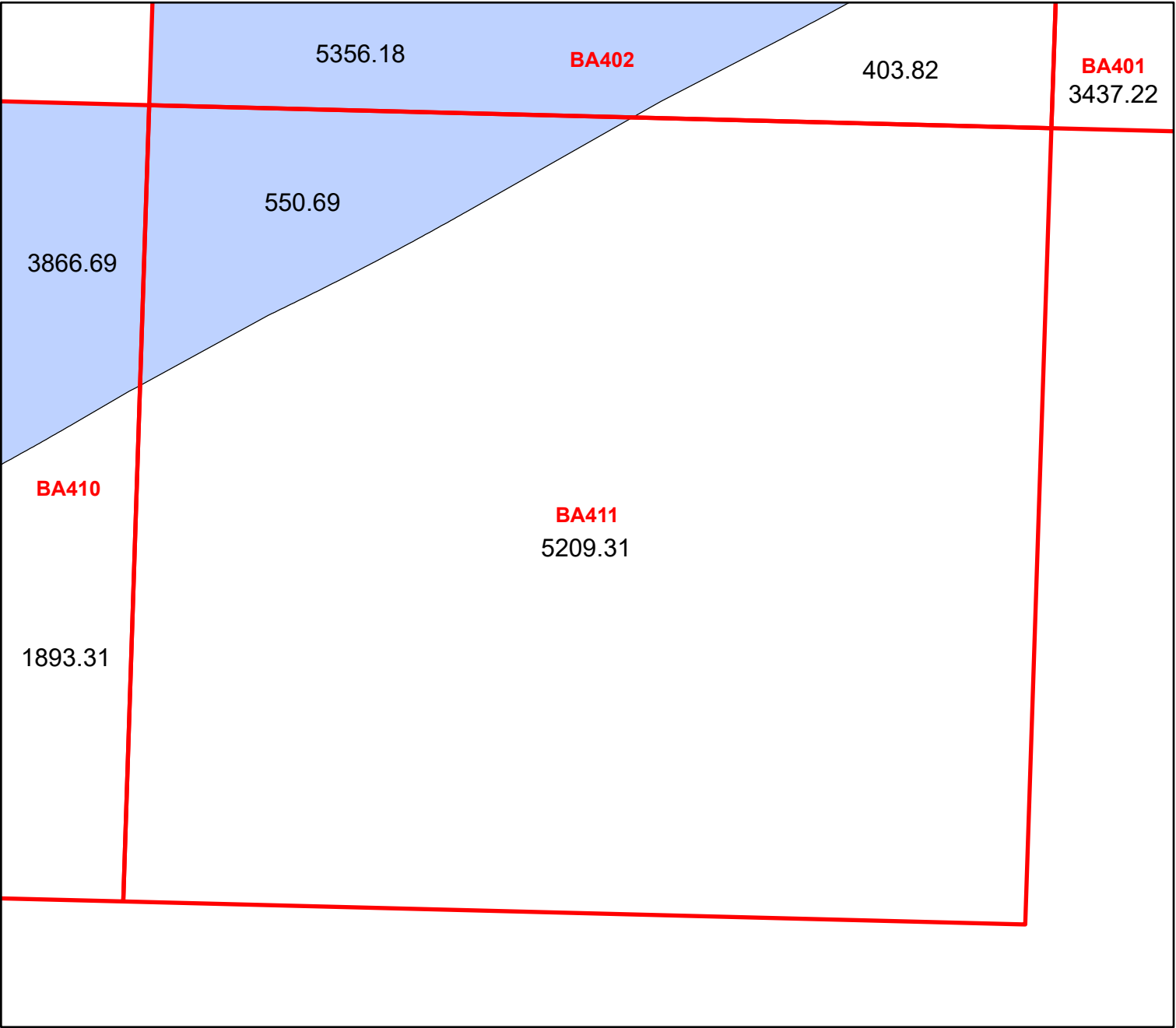
- Split Block
- Deferred Portion
- Portion Landward of the SLA
- Portion that is Non-US Jurisdiction
- Available Portion of Block
- Portion Under Moratorium
- Active Lease (Not-available)










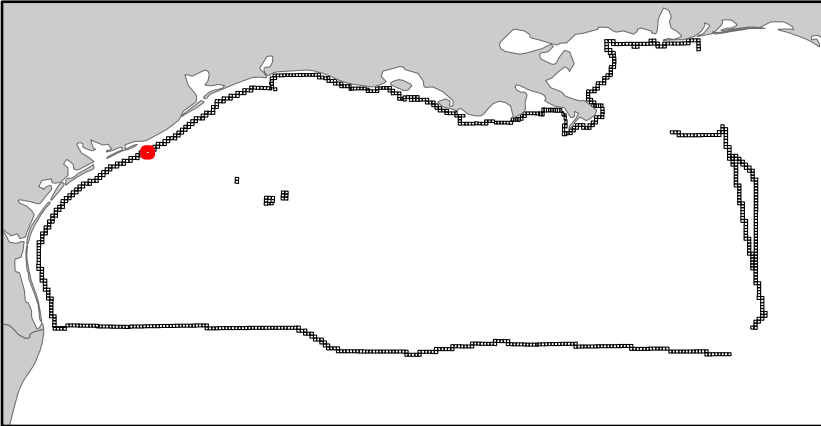
Block portion numbers are in acres

BA410

Brazos Area
TX5
Block 411



-  Split Block
-  Deferred Portion
-  Portion Landward of the SLA
-  Portion that is Non-US Jurisdiction
-  Available Portion of Block
-  Portion Under Moratorium
-  Active Lease (Not-available)




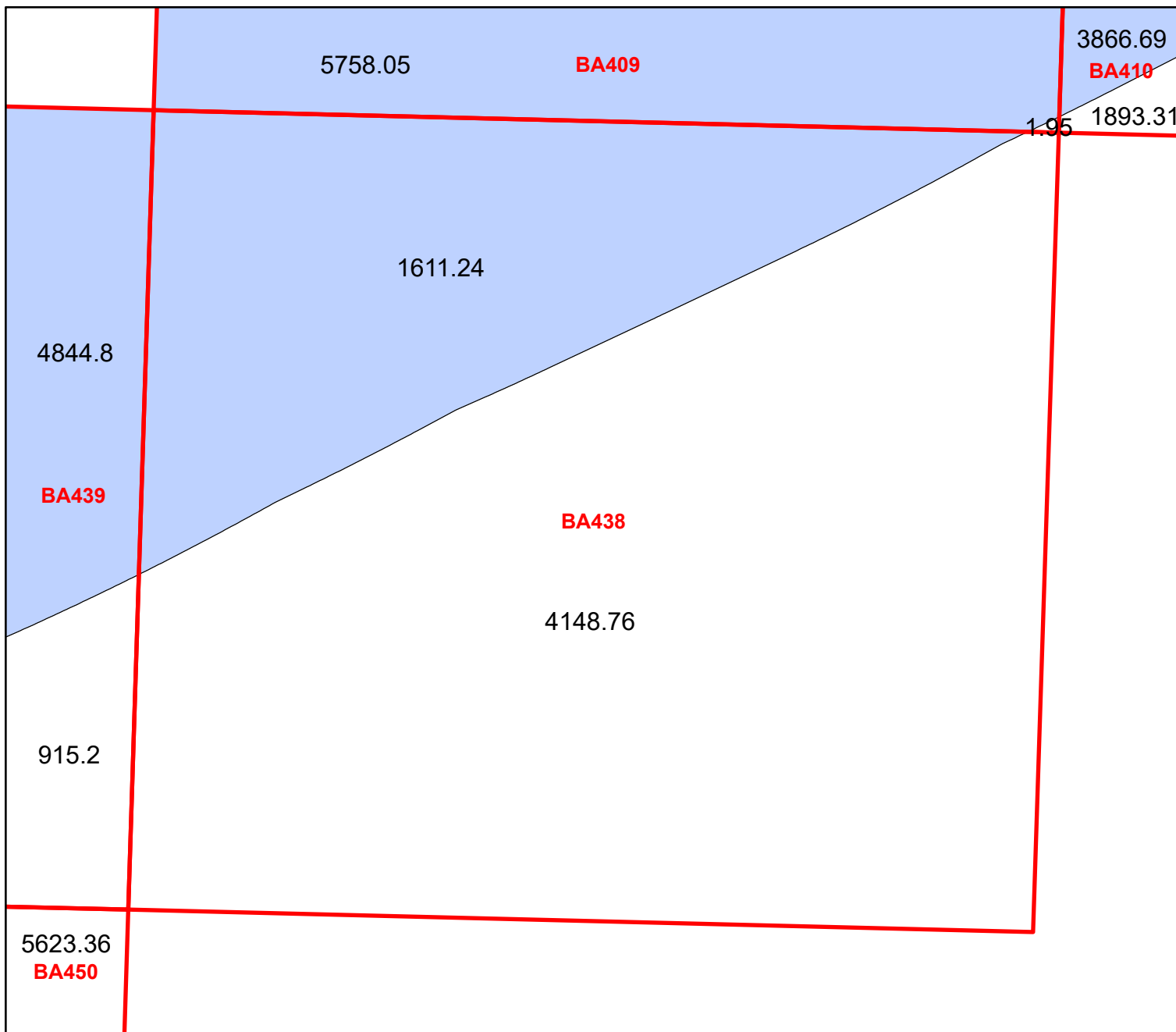
Block portion numbers are in acres

BA411

Brazos Area

TX5

Block 438



Split Block



Deferred Portion



Portion Landward of the SLA



Portion that is Non-US Jurisdiction



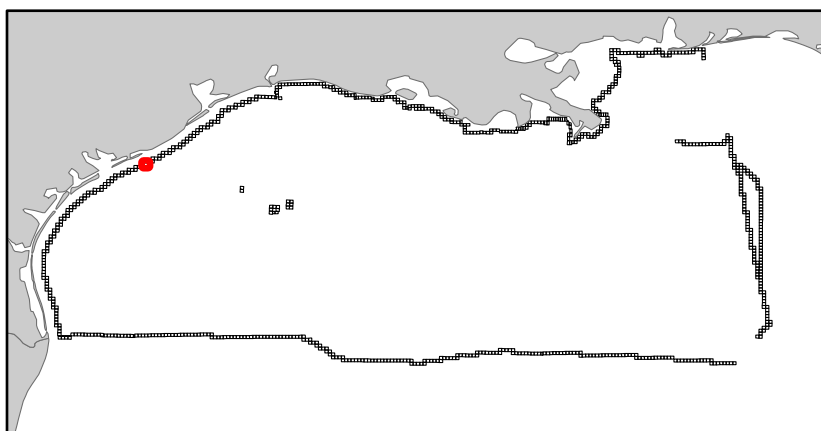
Available Portion of Block



Portion Under Moratorium




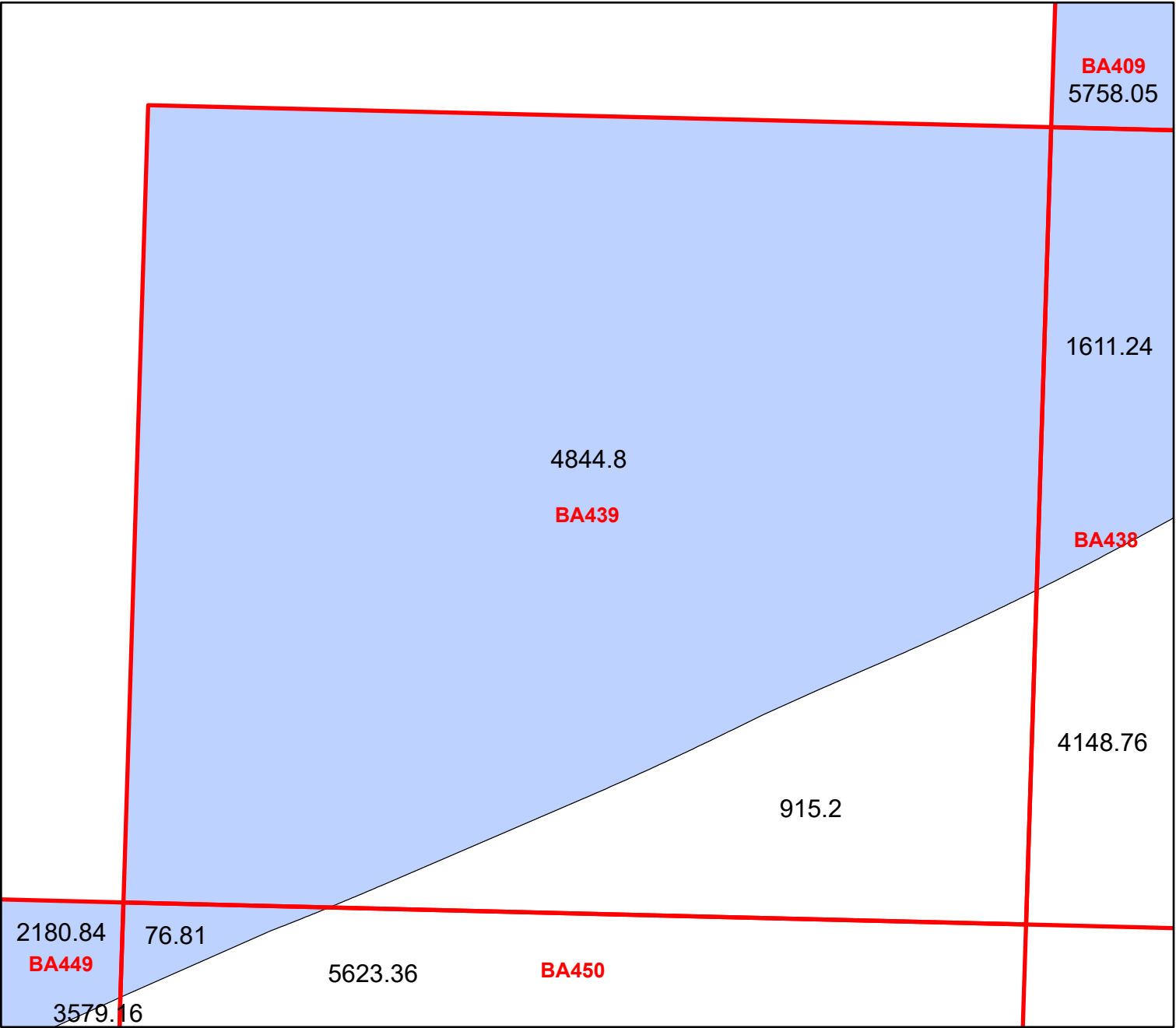
Active Lease (Not-available)










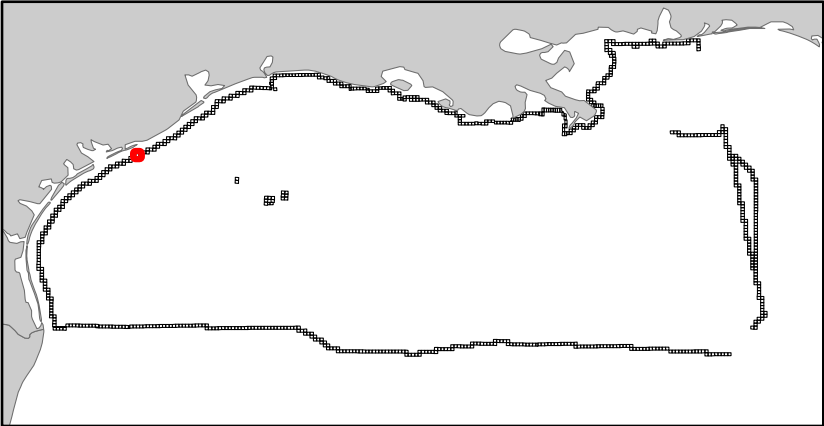
Block portion numbers are in acres

BA438

Brazos Area
TX5
Block 439




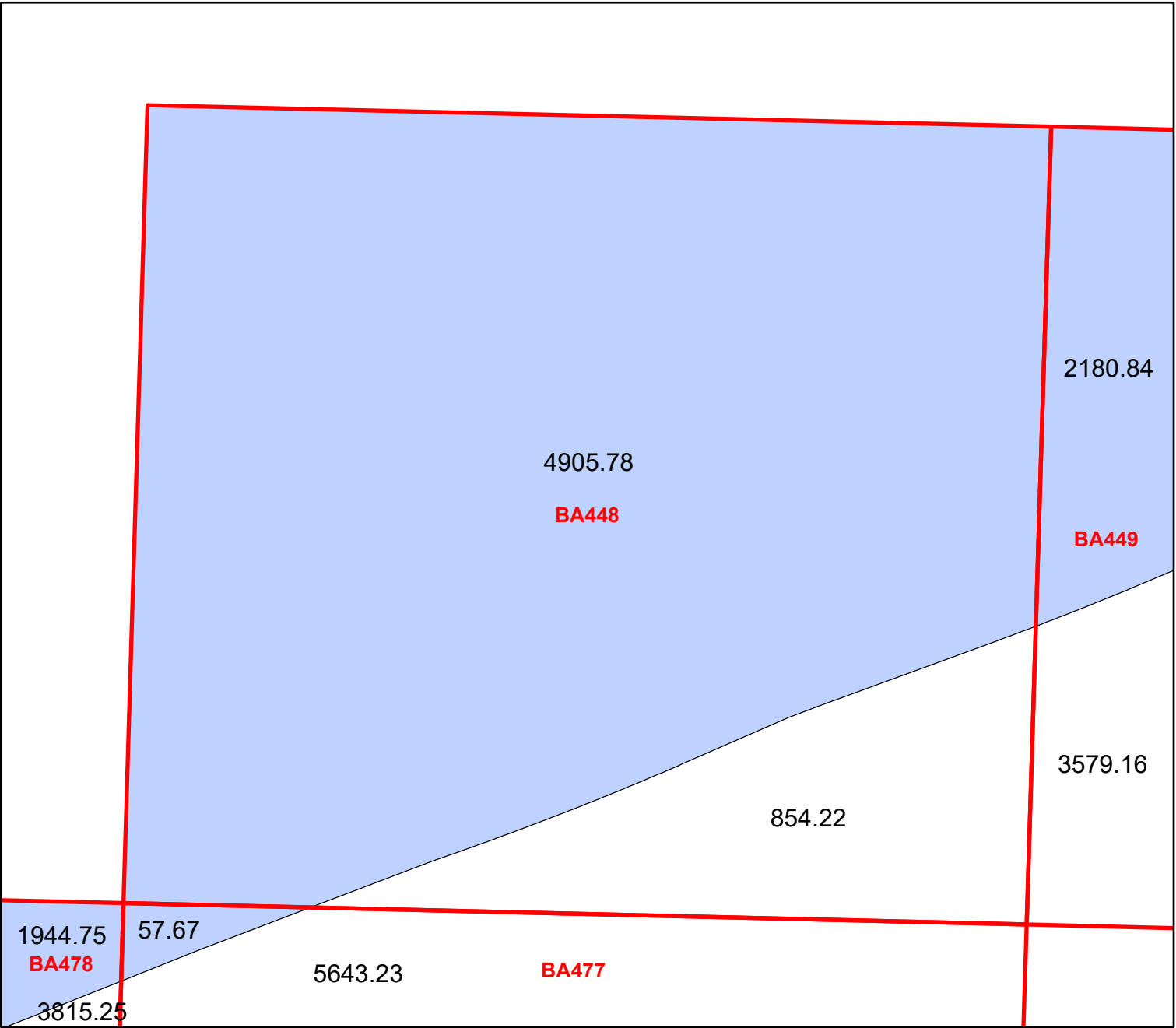
-  Split Block
-  Deferred Portion
-  Portion Landward of the SLA
-  Portion that is Non-US Jurisdiction
-  Available Portion of Block
-  Portion Under Moratorium
-  Active Lease (Not-available)










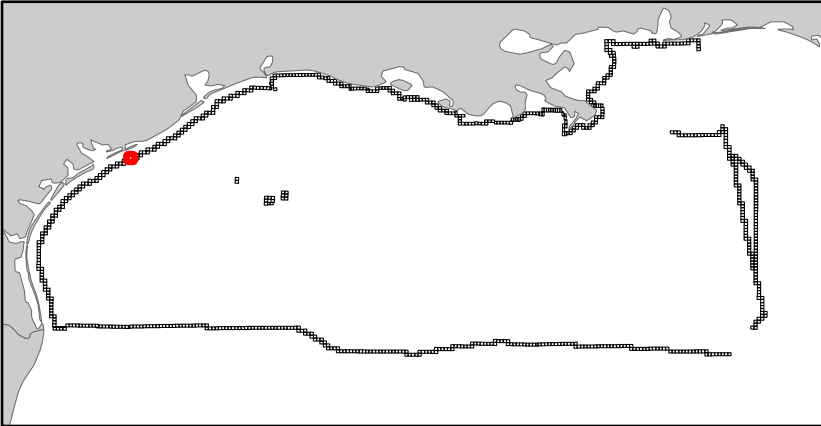
Block portion numbers are in acres

BA439

Brazos Area
TX5
Block 448




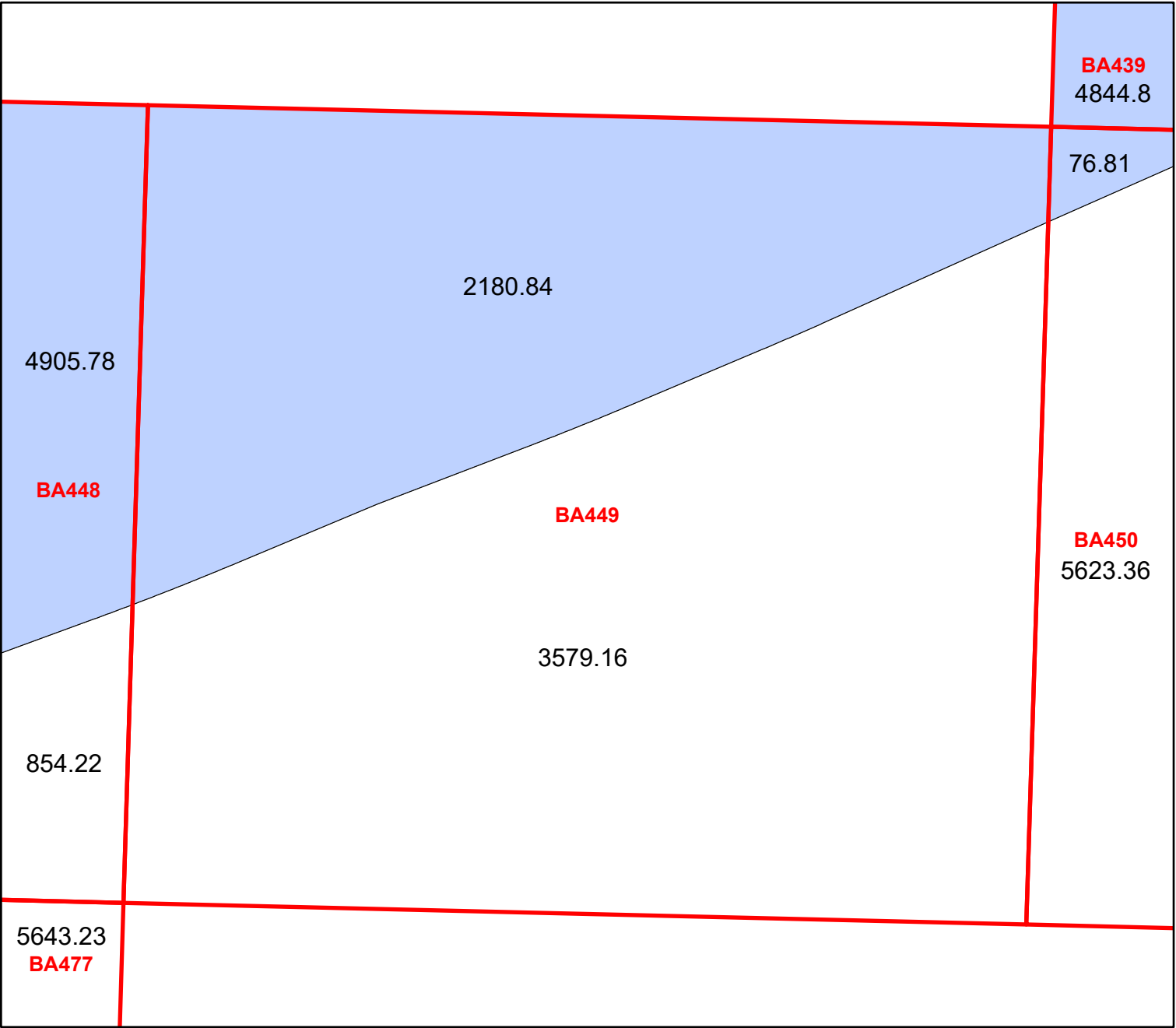
-  Split Block
-  Deferred Portion
-  Portion Landward of the SLA
-  Portion that is Non-US Jurisdiction
-  Available Portion of Block
-  Portion Under Moratorium
-  Active Lease (Not-available)










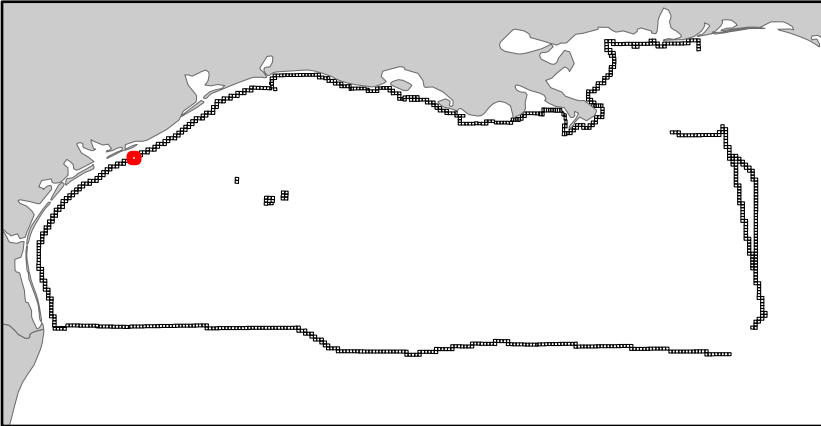
Block portion numbers are in acres

BA448

Brazos Area
TX5
Block 449




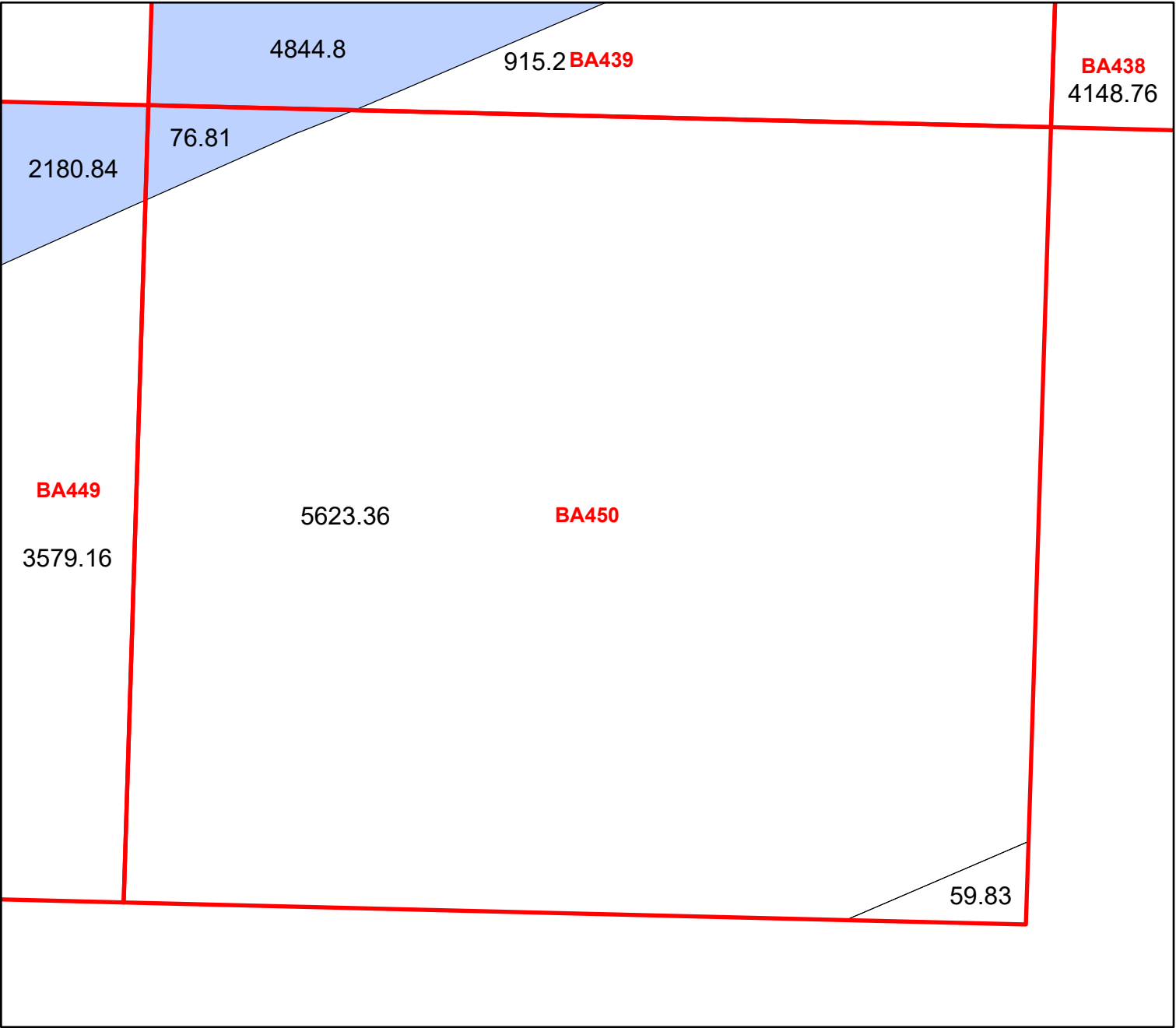
-  Split Block
-  Deferred Portion
-  Portion Landward of the SLA
-  Portion that is Non-US Jurisdiction
-  Available Portion of Block
-  Portion Under Moratorium
-  Active Lease (Not-available)










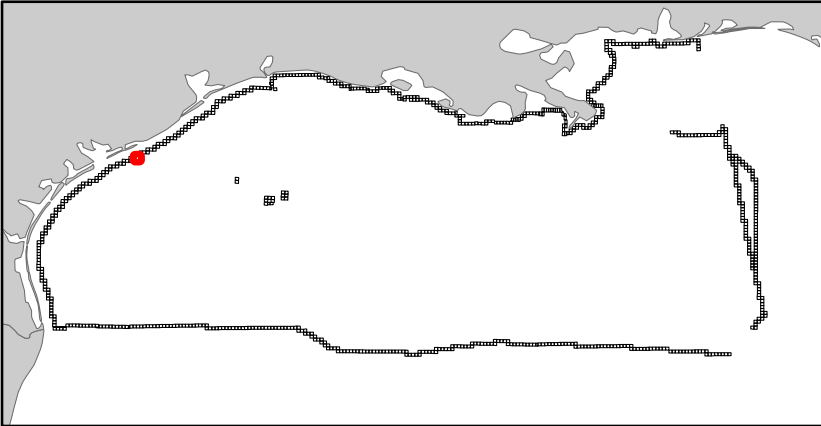
Block portion numbers are in acres

BA449

Brazos Area
TX5
Block 450




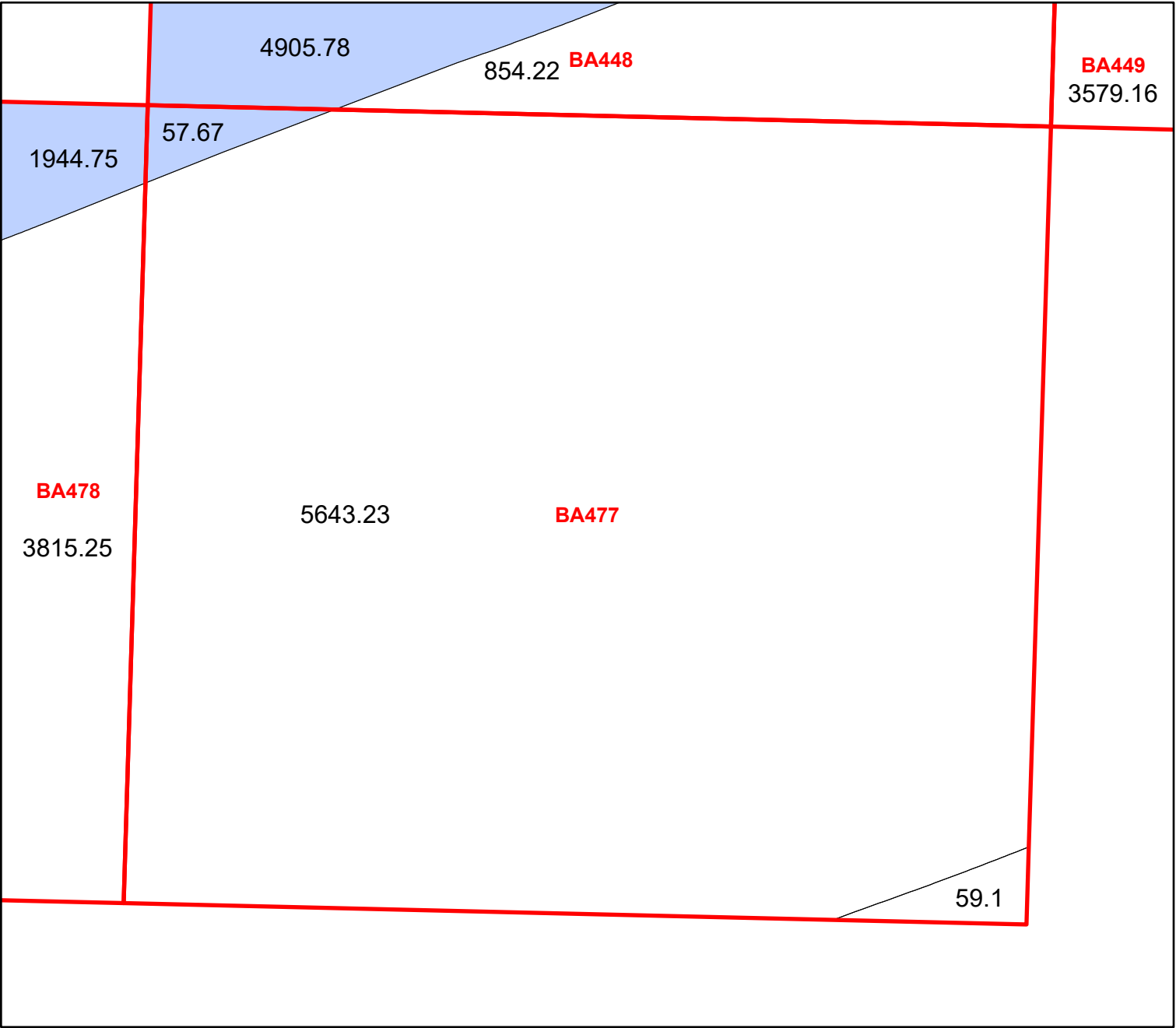
-  Split Block
-  Deferred Portion
-  Portion Landward of the SLA
-  Portion that is Non-US Jurisdiction
-  Available Portion of Block
-  Portion Under Moratorium
-  Active Lease (Not-available)



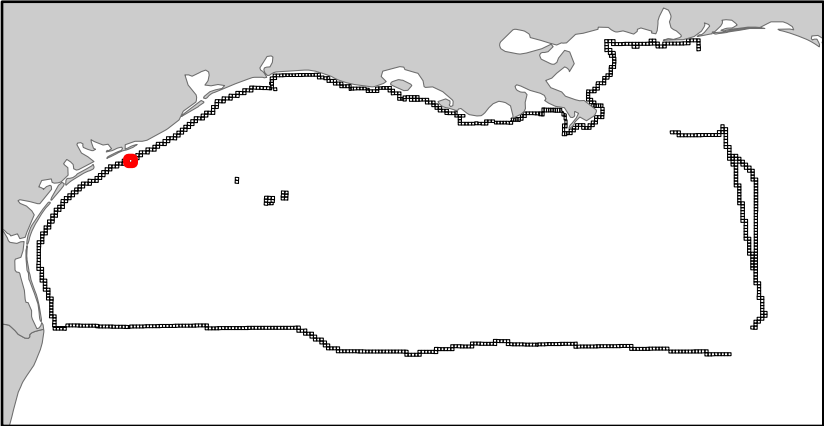
Block portion numbers are in acres

BA450

Brazos Area
TX5
Block 477




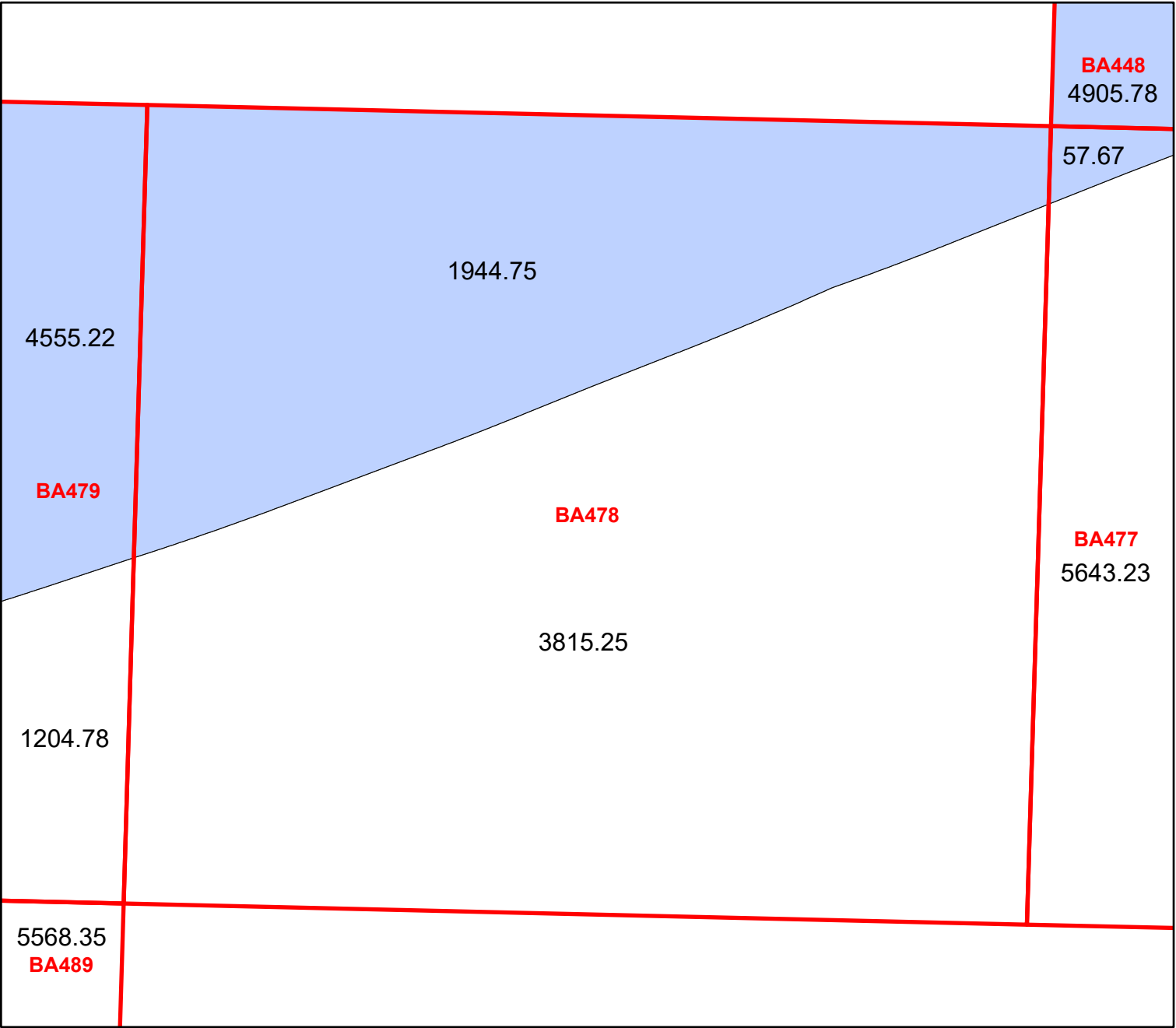
- Split Block
- Deferred Portion
- Portion Landward of the SLA
- Portion that is Non-US Jurisdiction
- Available Portion of Block
- Portion Under Moratorium
- Active Lease (Not-available)










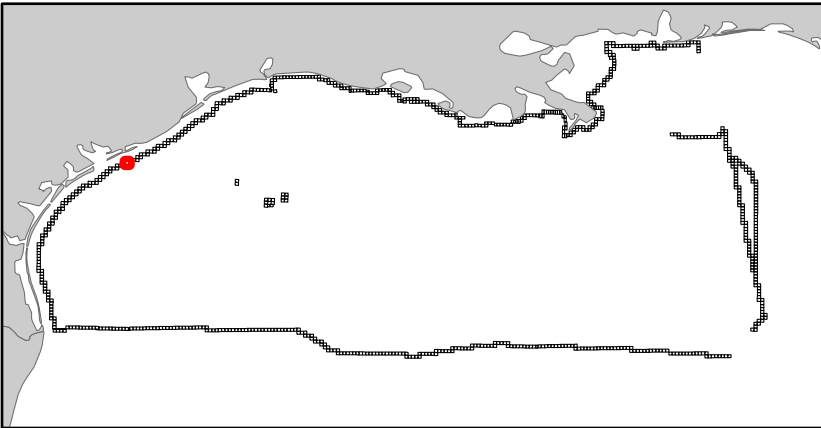
Block portion numbers are in acres

BA477

Brazos Area
TX5
Block 478




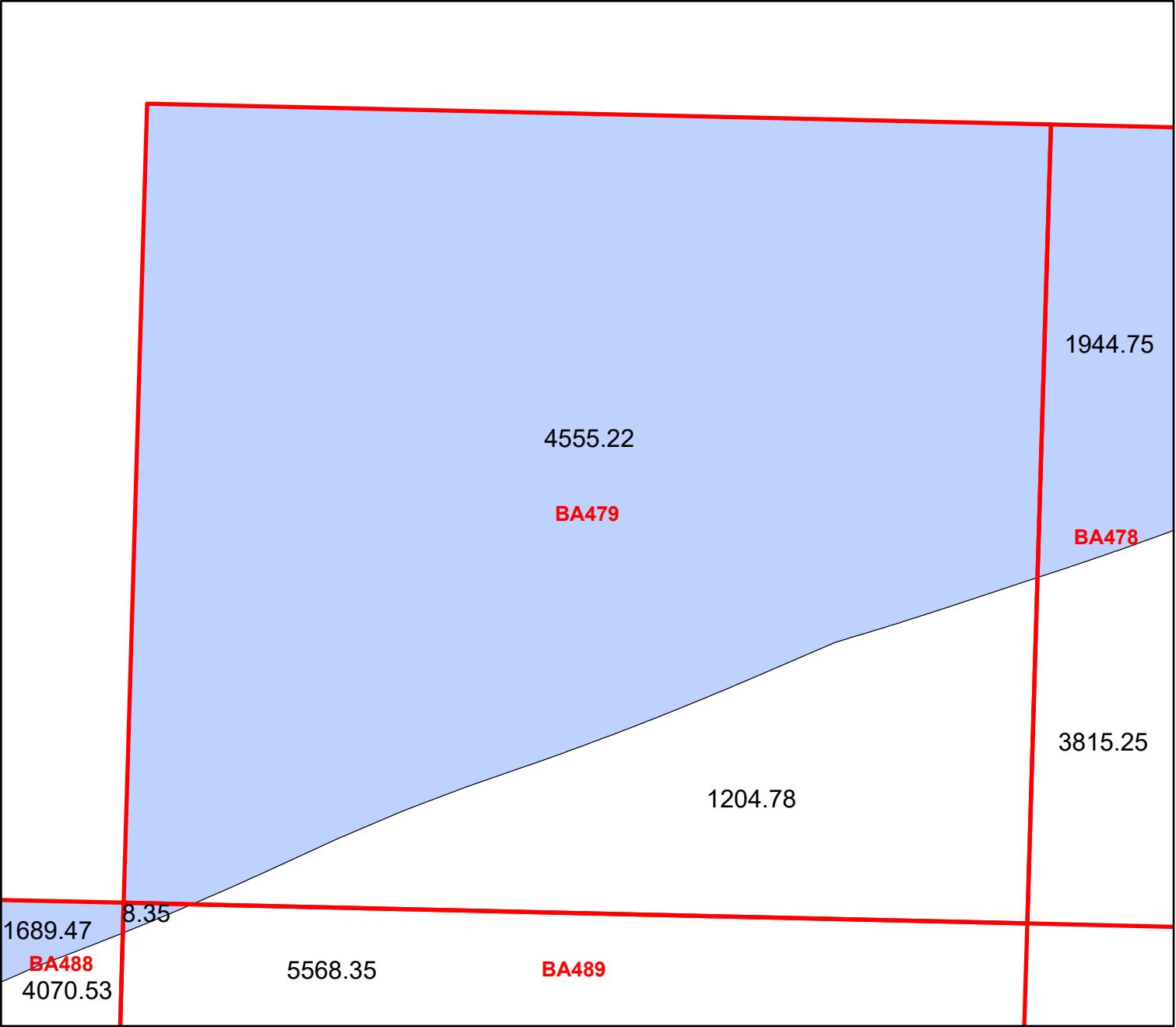
-  Split Block
-  Deferred Portion
-  Portion Landward of the SLA
-  Portion that is Non-US Jurisdiction
-  Available Portion of Block
-  Portion Under Moratorium
-  Active Lease (Not-available)










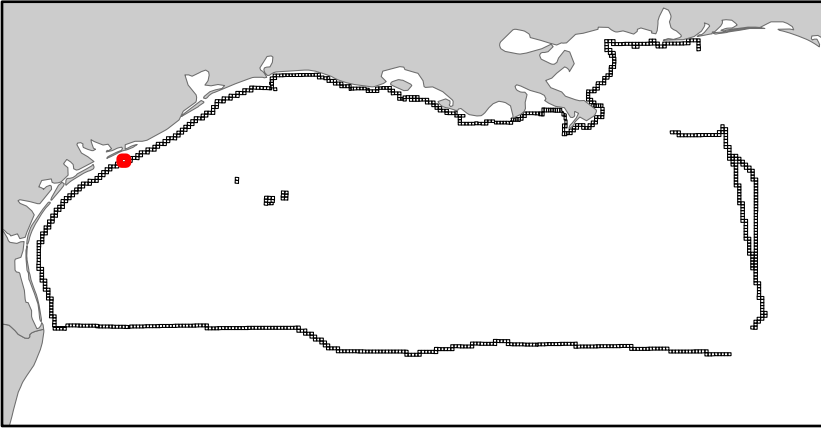
Block portion numbers are in acres

BA478

Brazos Area
TX5
Block 479




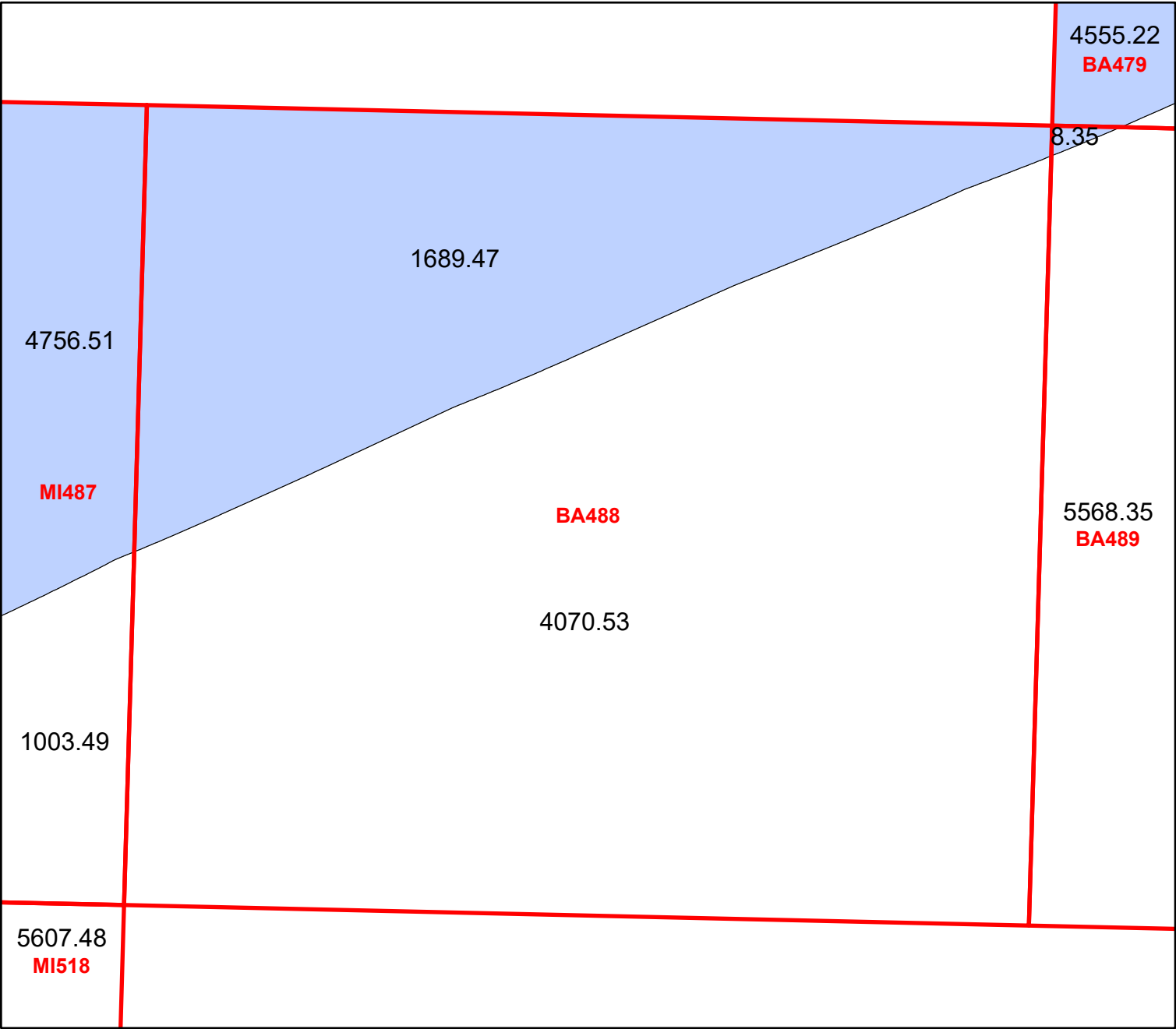
-  Split Block
-  Deferred Portion
-  Portion Landward of the SLA
-  Portion that is Non-US Jurisdiction
-  Available Portion of Block
-  Portion Under Moratorium
-  Active Lease (Not-available)










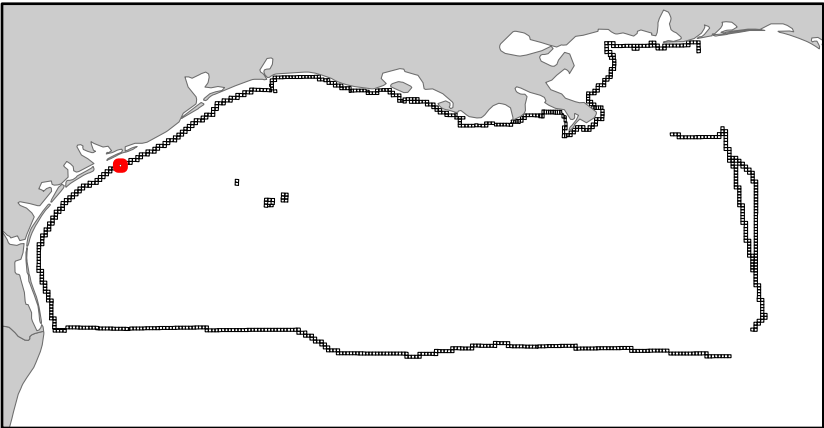
Block portion numbers are in acres

BA479

Brazos Area
TX5
Block 488




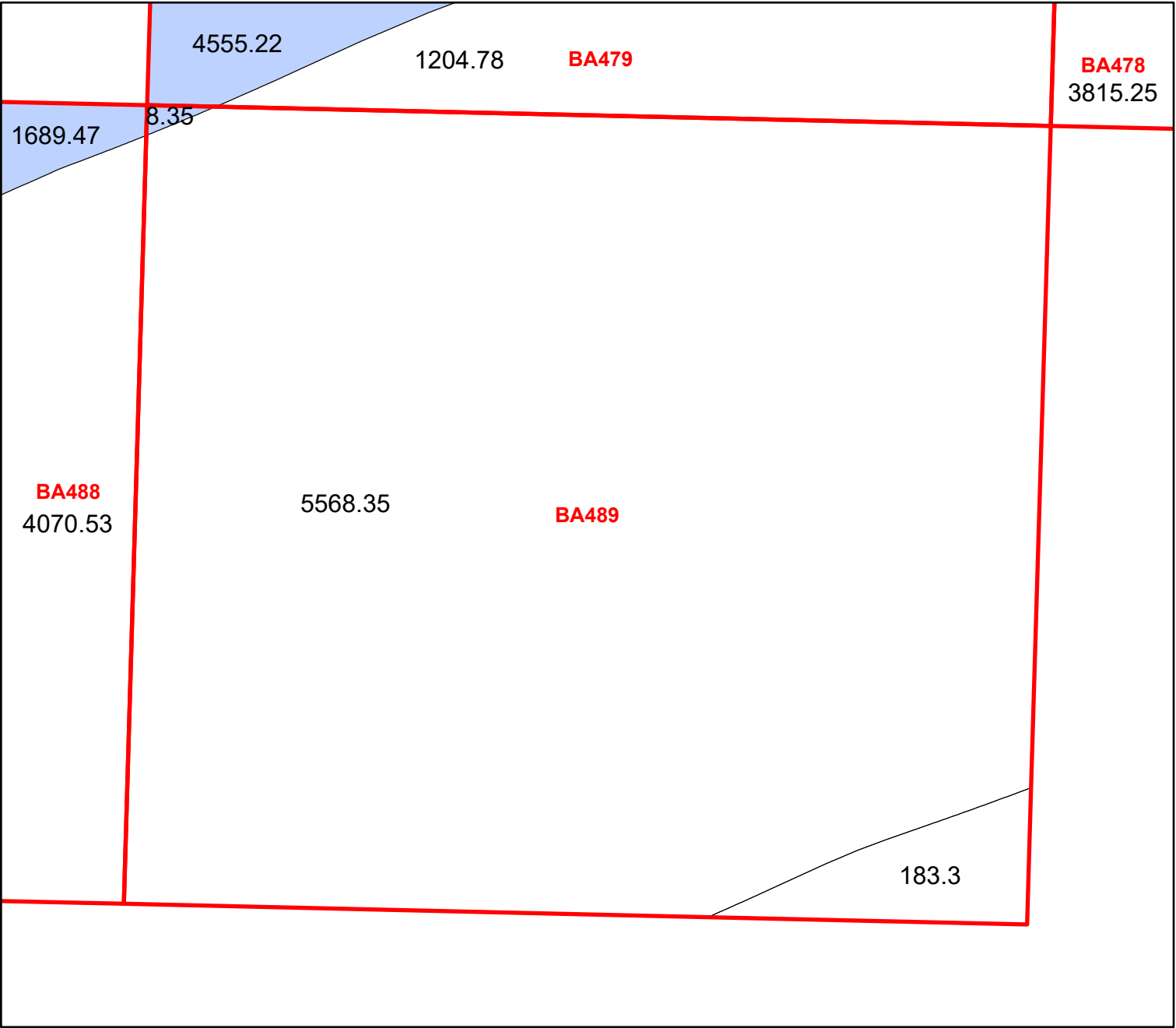
-  Split Block
-  Deferred Portion
-  Portion Landward of the SLA
-  Portion that is Non-US Jurisdiction
-  Available Portion of Block
-  Portion Under Moratorium
-  Active Lease (Not-available)



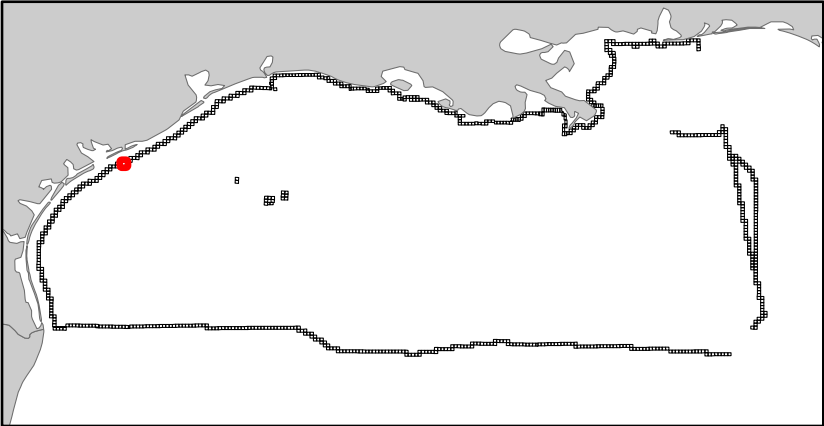
Block portion numbers are in acres

BA488

Brazos Area
TX5
Block 489



- Split Block
- Deferred Portion
- Portion Landward of the SLA
- Portion that is Non-US Jurisdiction
- Available Portion of Block
- Portion Under Moratorium
- Active Lease (Not-available)




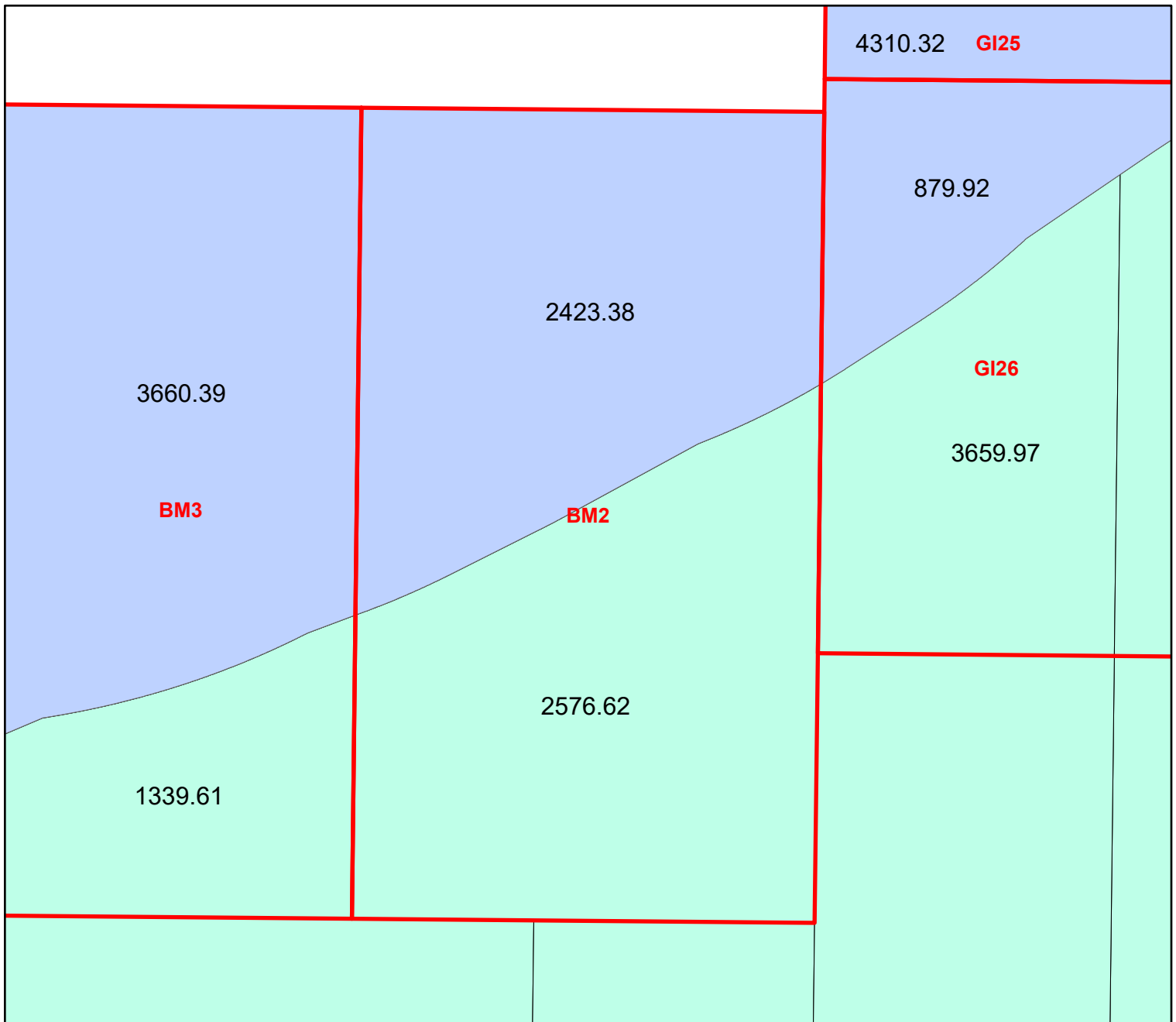
Block portion numbers are in acres

BA489

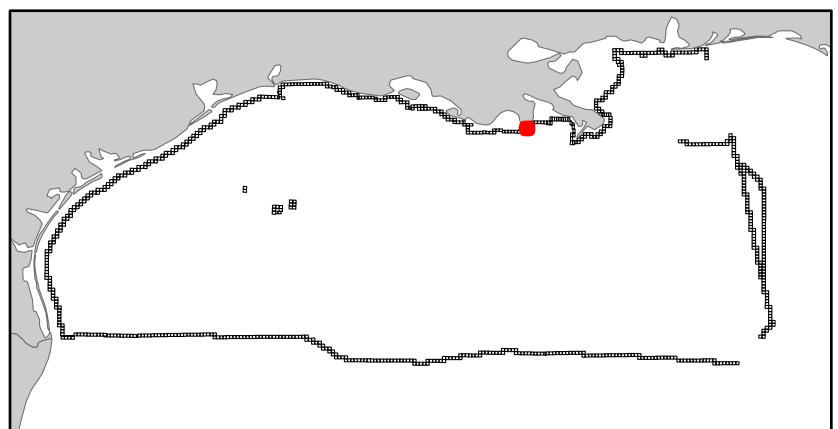
Bay Marchand Area

LA6C

Block 2



- Split Block
- Deferred Portion
- Portion Landward of the SLA
- Portion that is Non-US Jurisdiction
- Available Portion of Block
- Portion Under Moratorium
- Active Lease (Not-available)




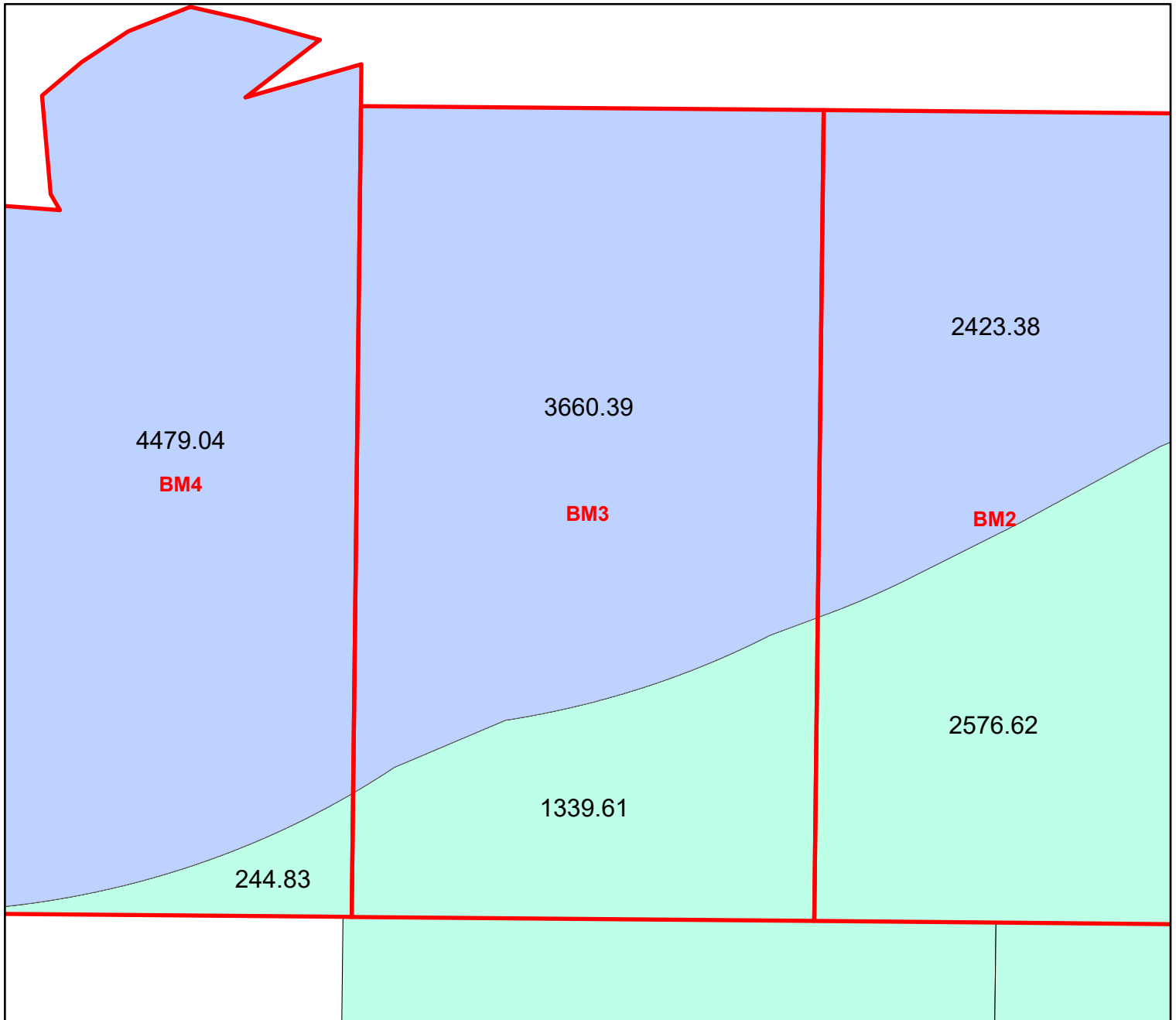
Block portion numbers are in acres

BM2

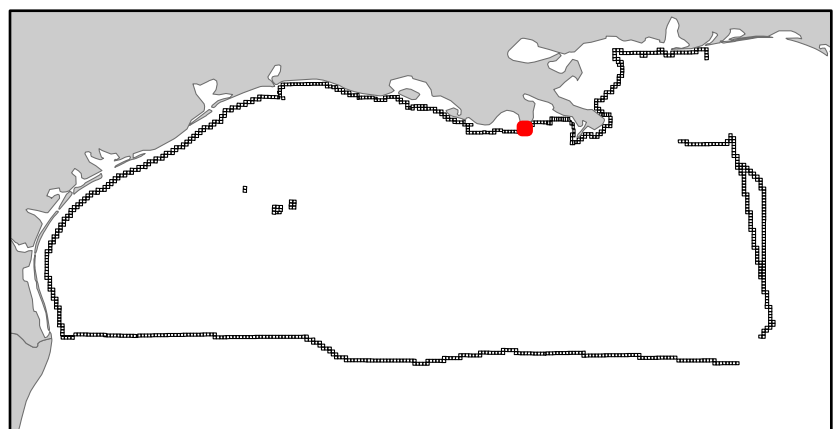
Bay Marchand Area

LA6C

Block 3



- Split Block
- Deferred Portion
- Portion Landward of the SLA
- Portion that is Non-US Jurisdiction
- Available Portion of Block
- Portion Under Moratorium
- Active Lease (Not-available)




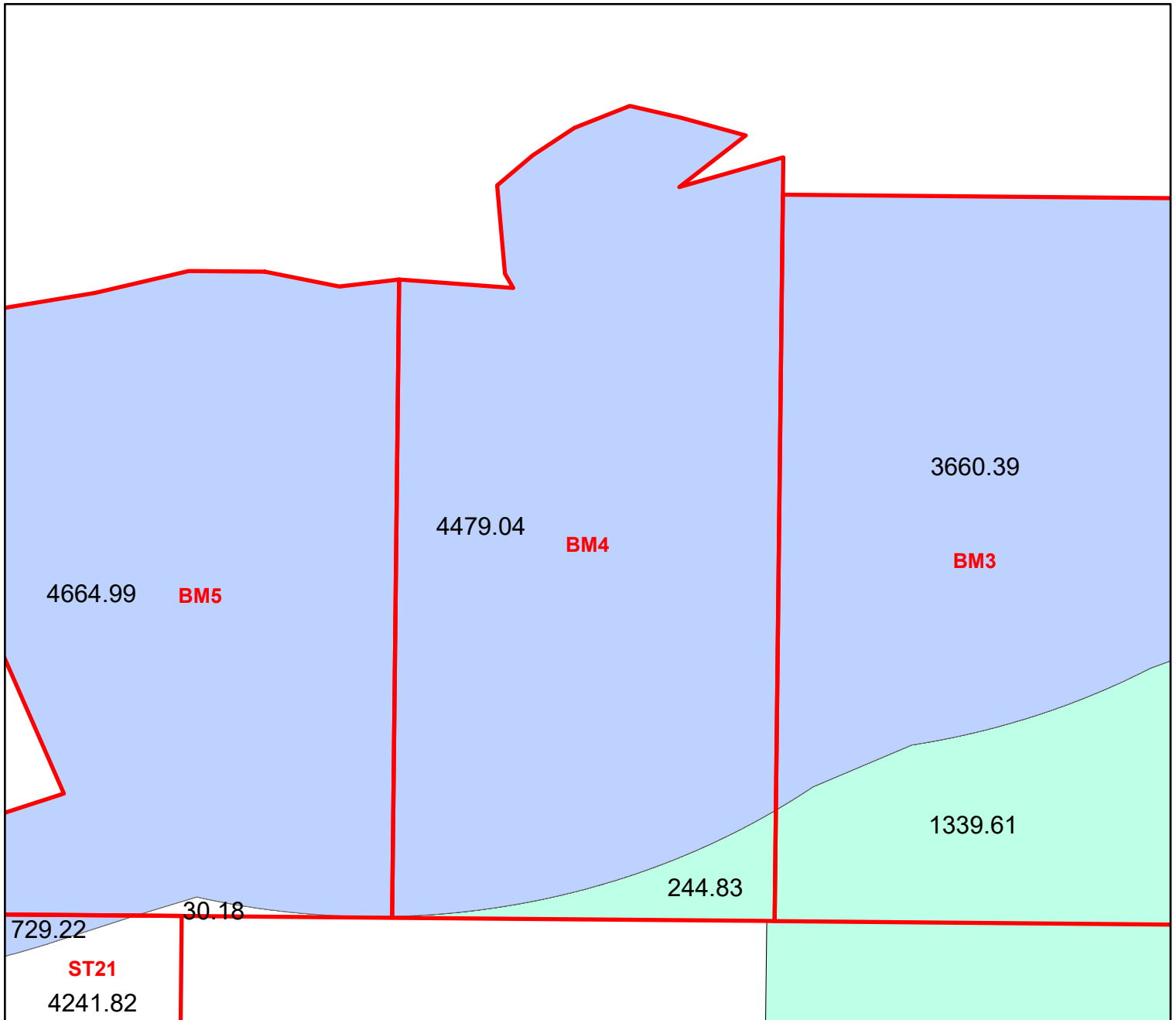
Block portion numbers are in acres

BM3

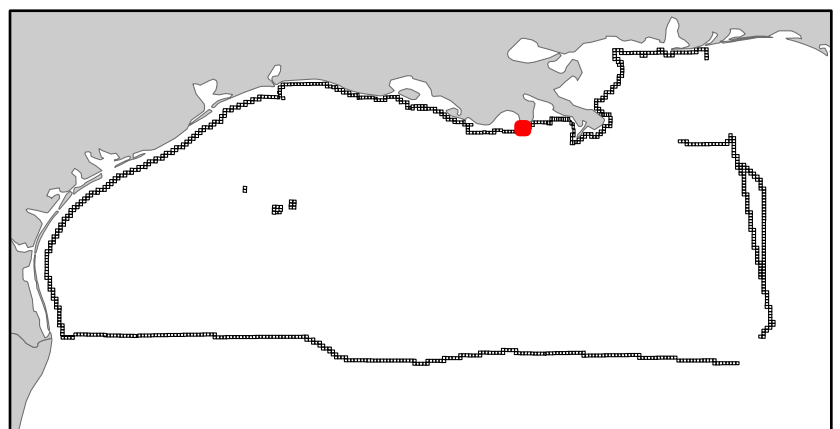
Bay Marchand Area

LA6C

Block 4



- Split Block
- Deferred Portion
- Portion Landward of the SLA
- Portion that is Non-US Jurisdiction
- Available Portion of Block
- Portion Under Moratorium
- Active Lease (Not-available)



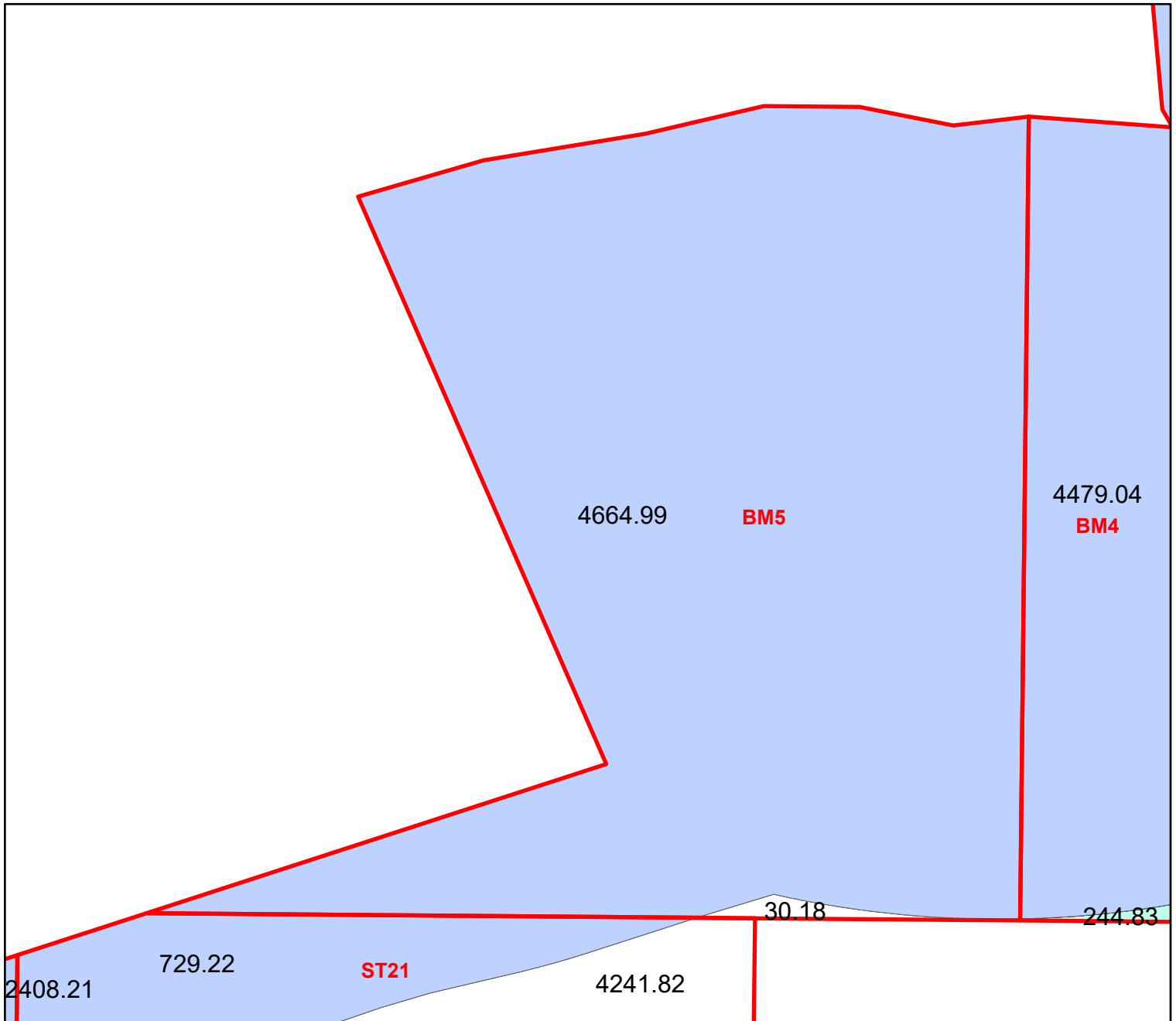
Block portion numbers are in acres

BM4

Bay Marchand Area

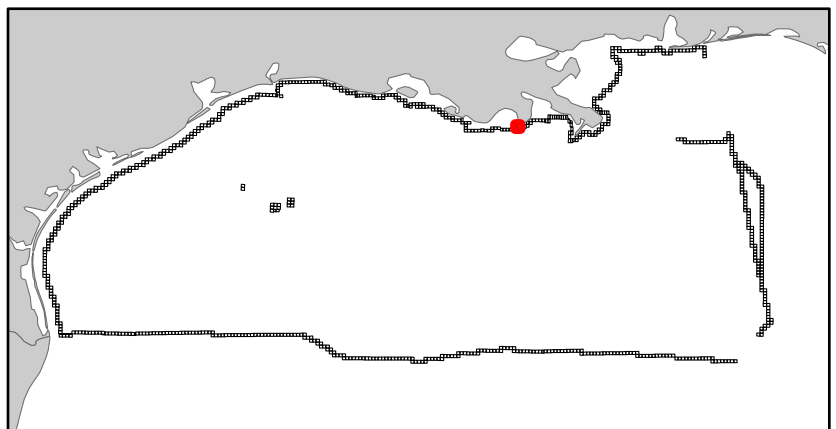
LA6C

Block 5



0 0.87 1.74 Miles


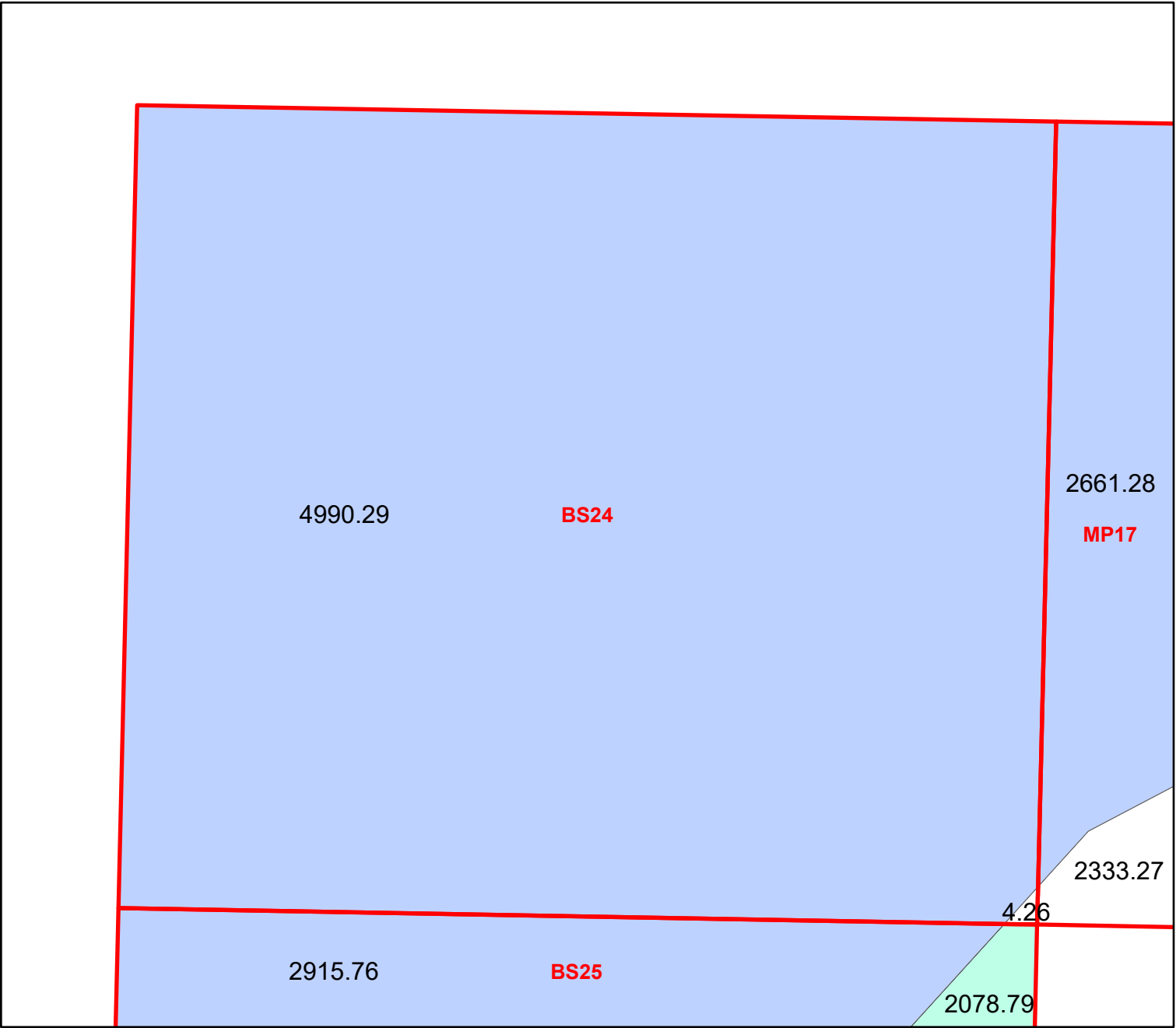
-  Split Block
-  Deferred Portion
-  Portion Landward of the SLA
-  Portion that is Non-US Jurisdiction
-  Available Portion of Block
-  Portion Under Moratorium
-  Active Lease (Not-available)



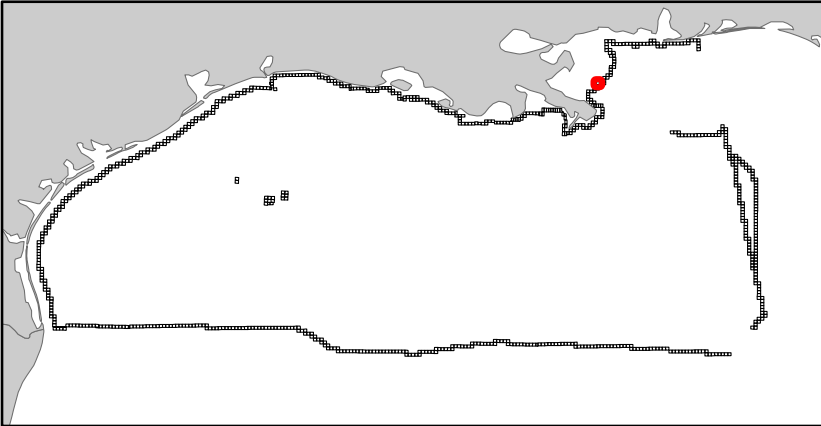
Block portion numbers are in acres

BM5

Breton Sound Area
LA10B
Block 24




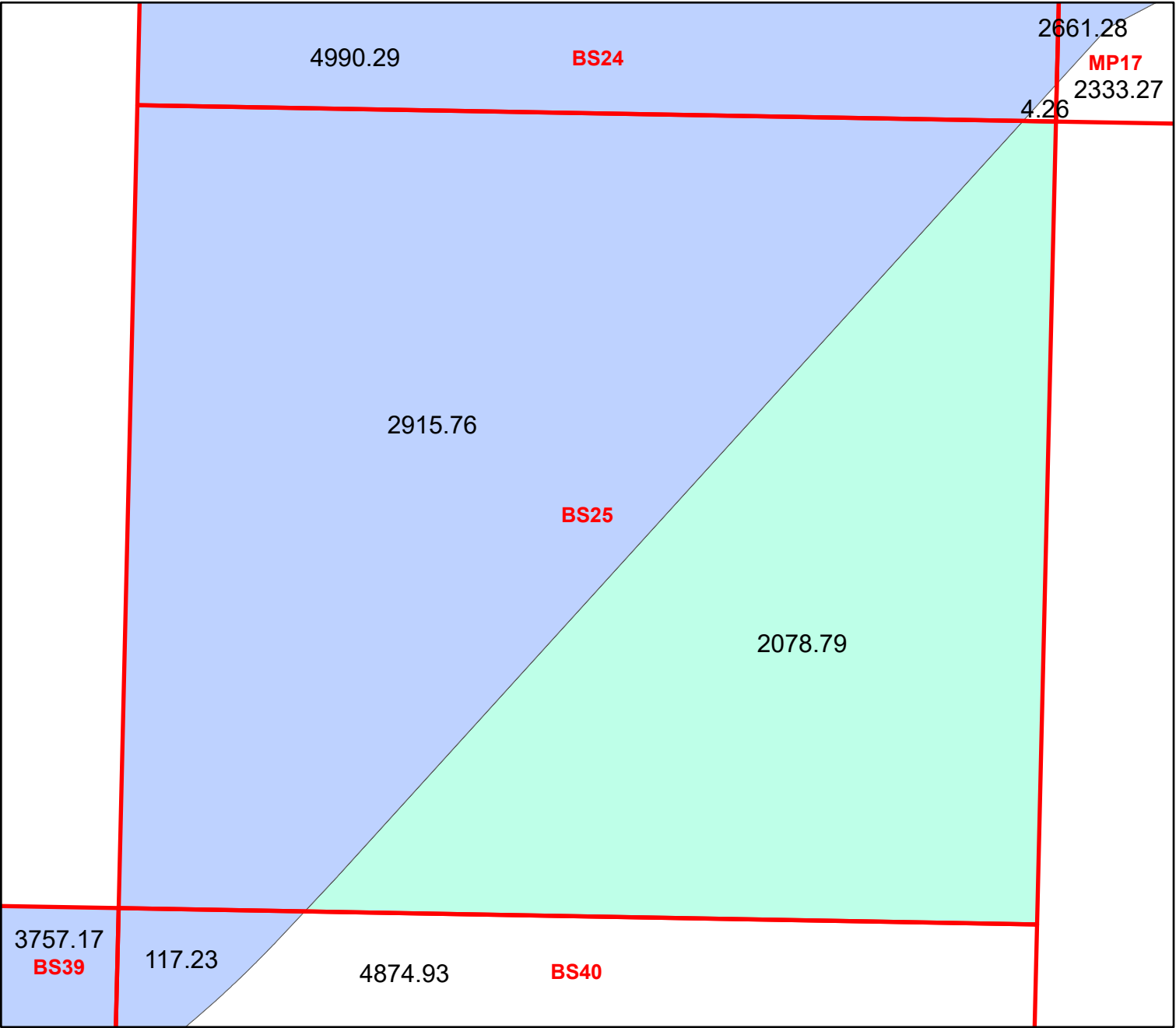
- Split Block
- Deferred Portion
- Portion Landward of the SLA
- Portion that is Non-US Jurisdiction
- Available Portion of Block
- Portion Under Moratorium
- Active Lease (Not-available)



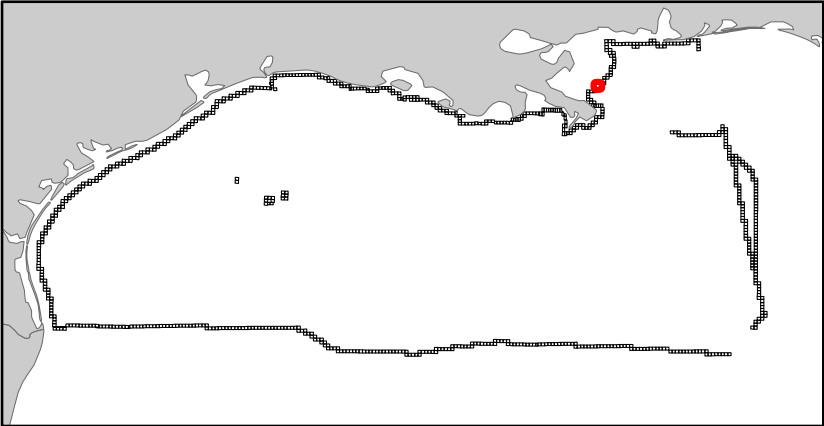
Block portion numbers are in acres

BS24

Breton Sound Area
LA10B
Block 25




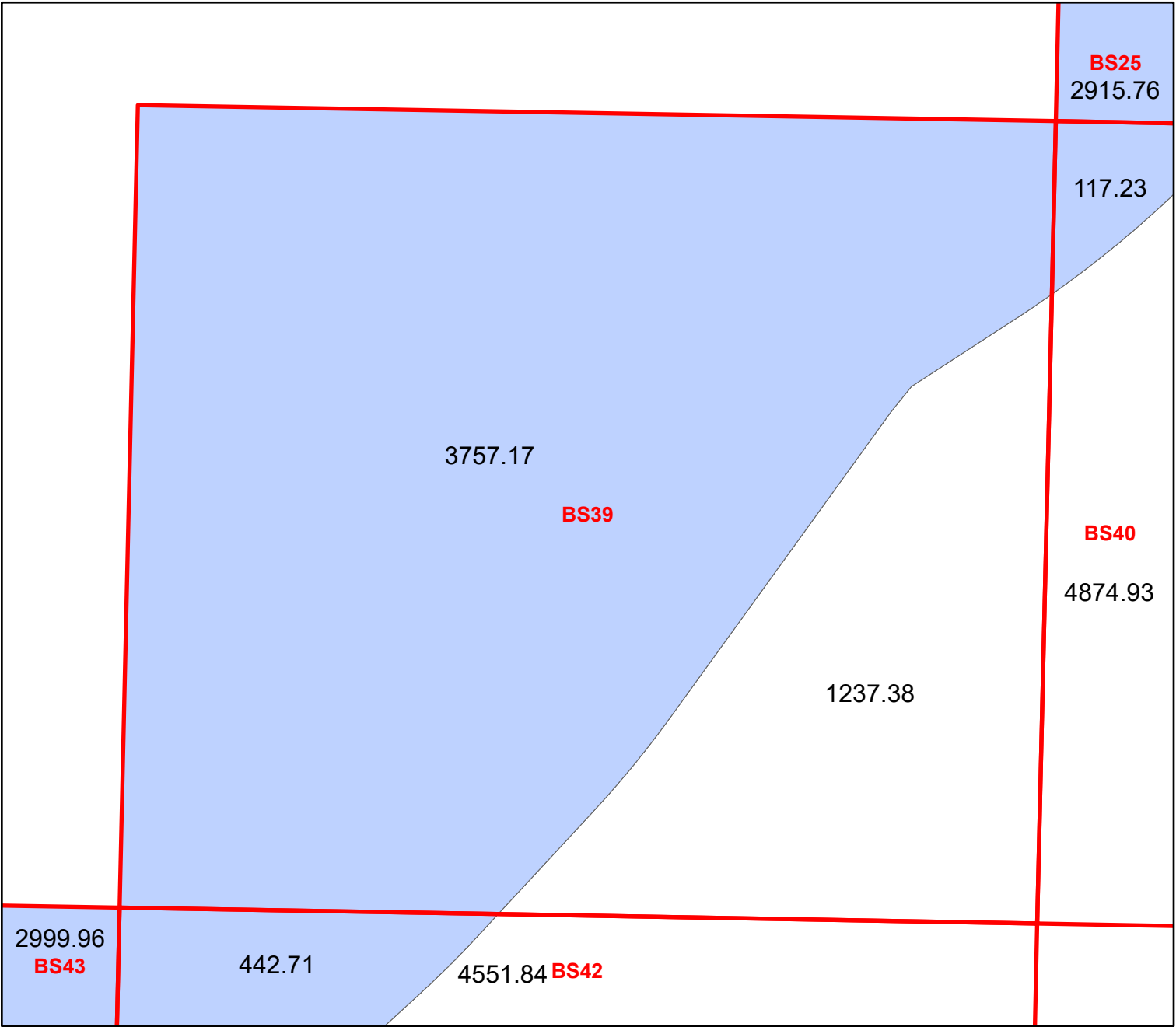
- Split Block
- Deferred Portion
- Portion Landward of the SLA
- Portion that is Non-US Jurisdiction
- Available Portion of Block
- Portion Under Moratorium
- Active Lease (Not-available)










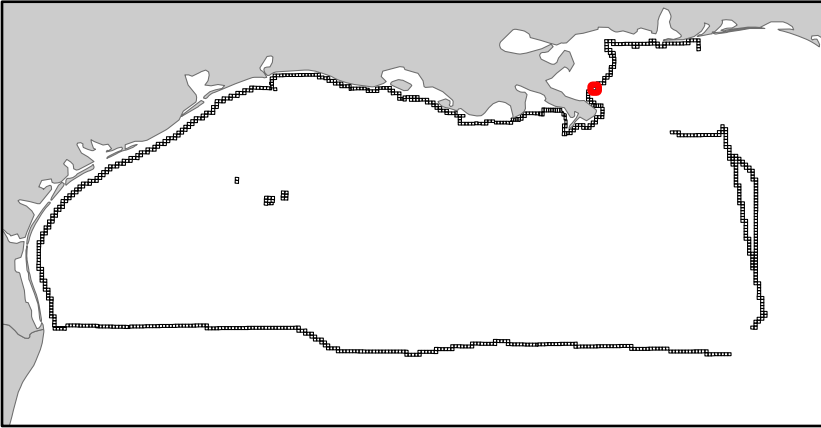
Block portion numbers are in acres

BS25

Breton Sound Area
LA10B
Block 39




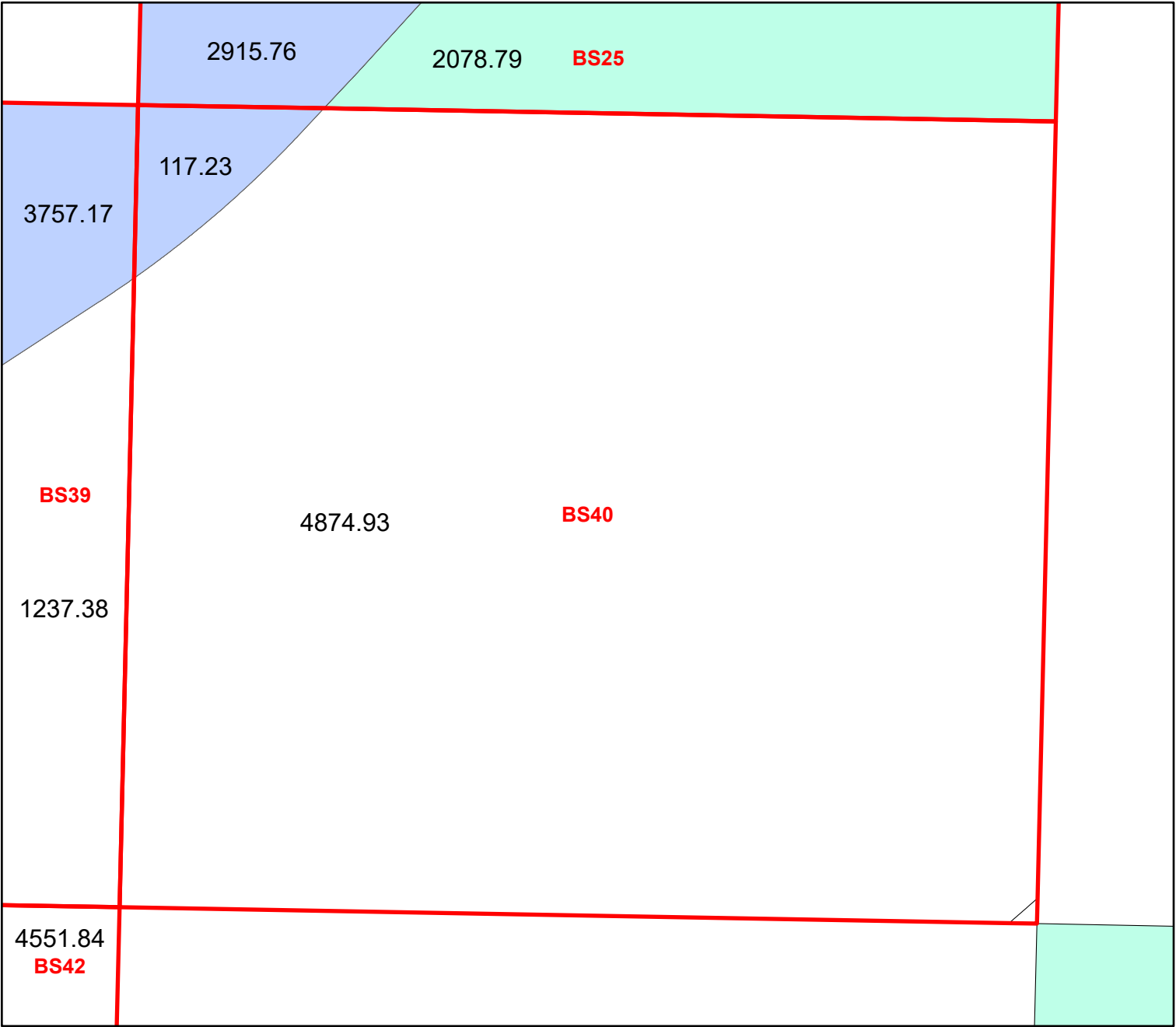
-  Split Block
-  Deferred Portion
-  Portion Landward of the SLA
-  Portion that is Non-US Jurisdiction
-  Available Portion of Block
-  Portion Under Moratorium
-  Active Lease (Not-available)



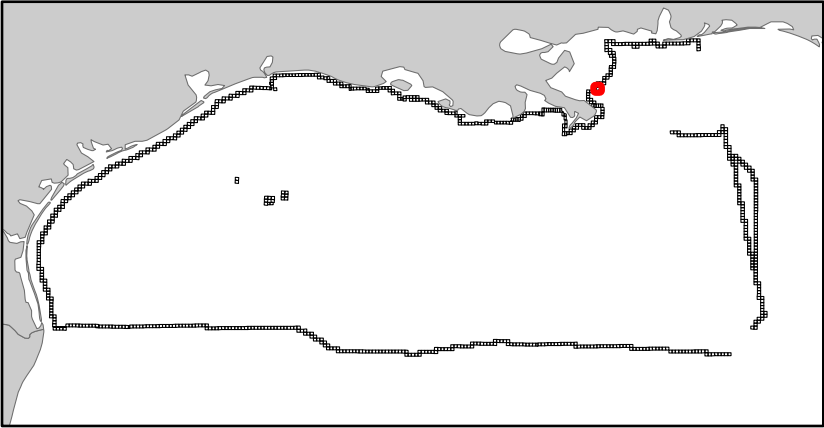
Block portion numbers are in acres

BS39

Breton Sound Area
LA10B
Block 40



- Split Block
- Deferred Portion
- Portion Landward of the SLA
- Portion that is Non-US Jurisdiction
- Available Portion of Block
- Portion Under Moratorium
- Active Lease (Not-available)



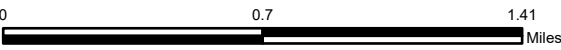
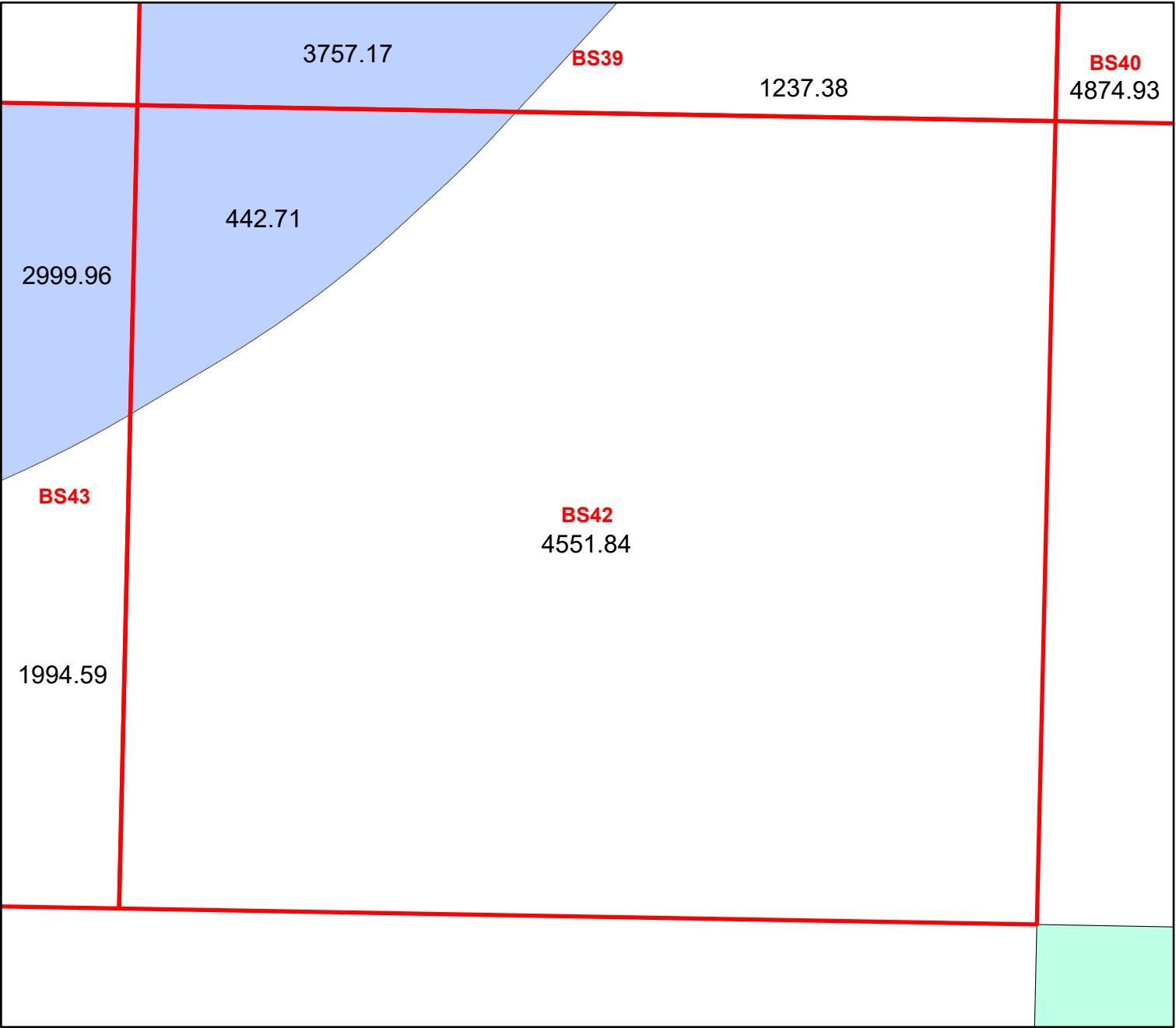
Block portion numbers are in acres

BS40

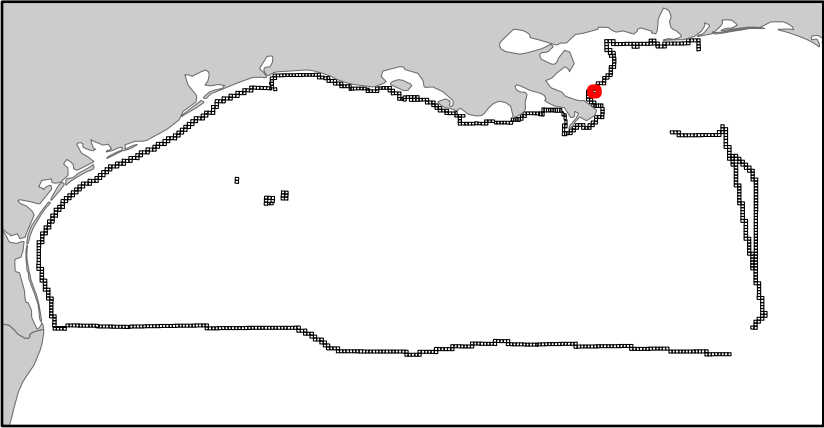
Breton Sound Area

LA10B

Block 42




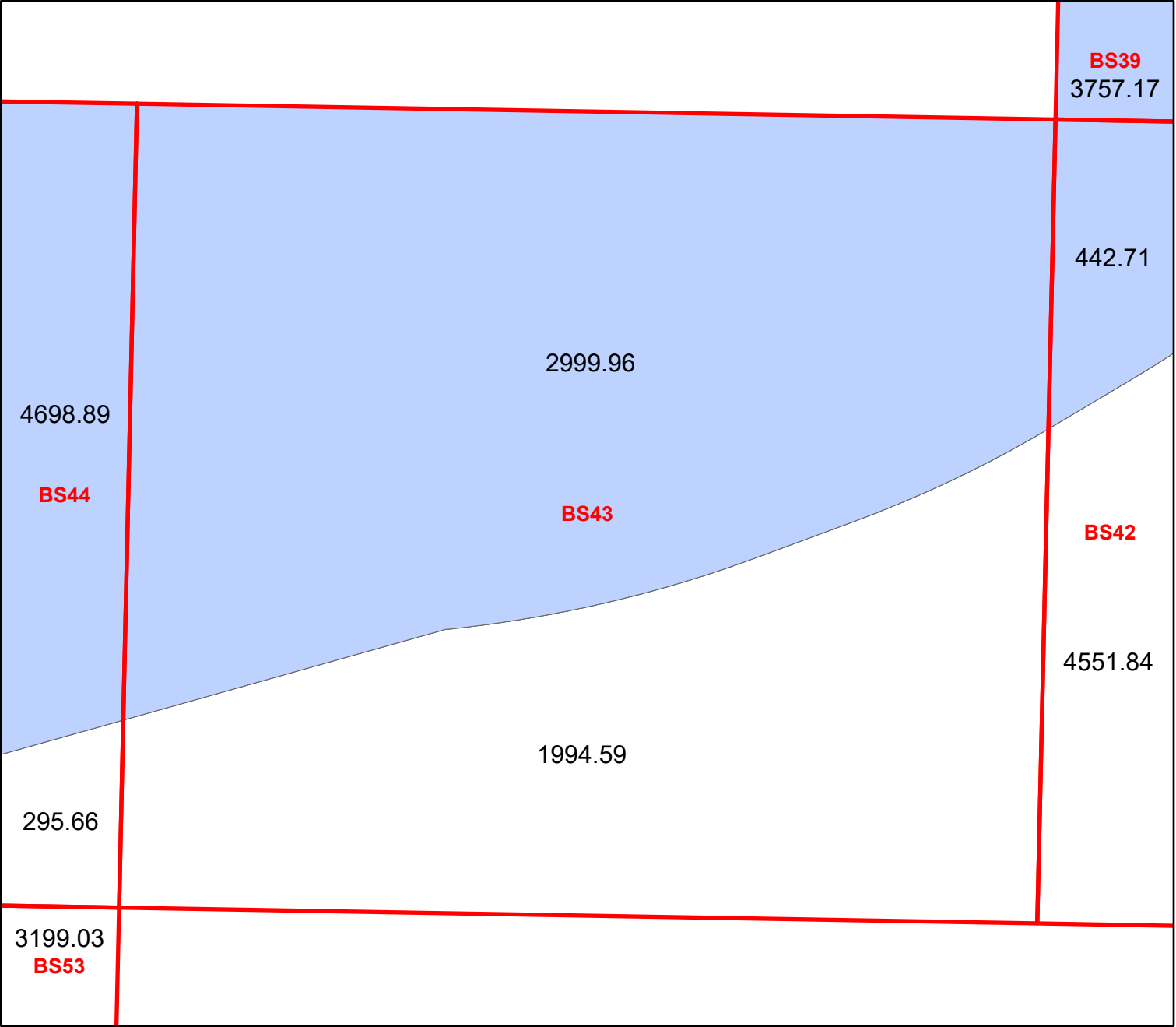
- Split Block
- Deferred Portion
- Portion Landward of the SLA
- Portion that is Non-US Jurisdiction
- Available Portion of Block
- Portion Under Moratorium
- Active Lease (Not-available)



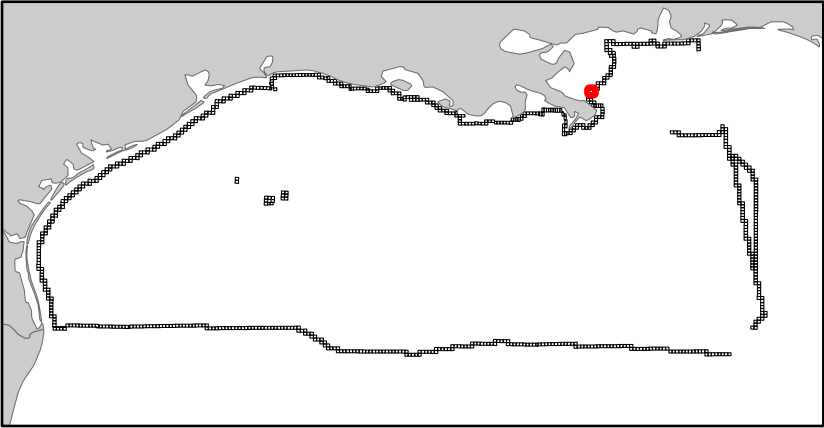
Block portion numbers are in acres

BS42

Breton Sound Area
LA10B
Block 43




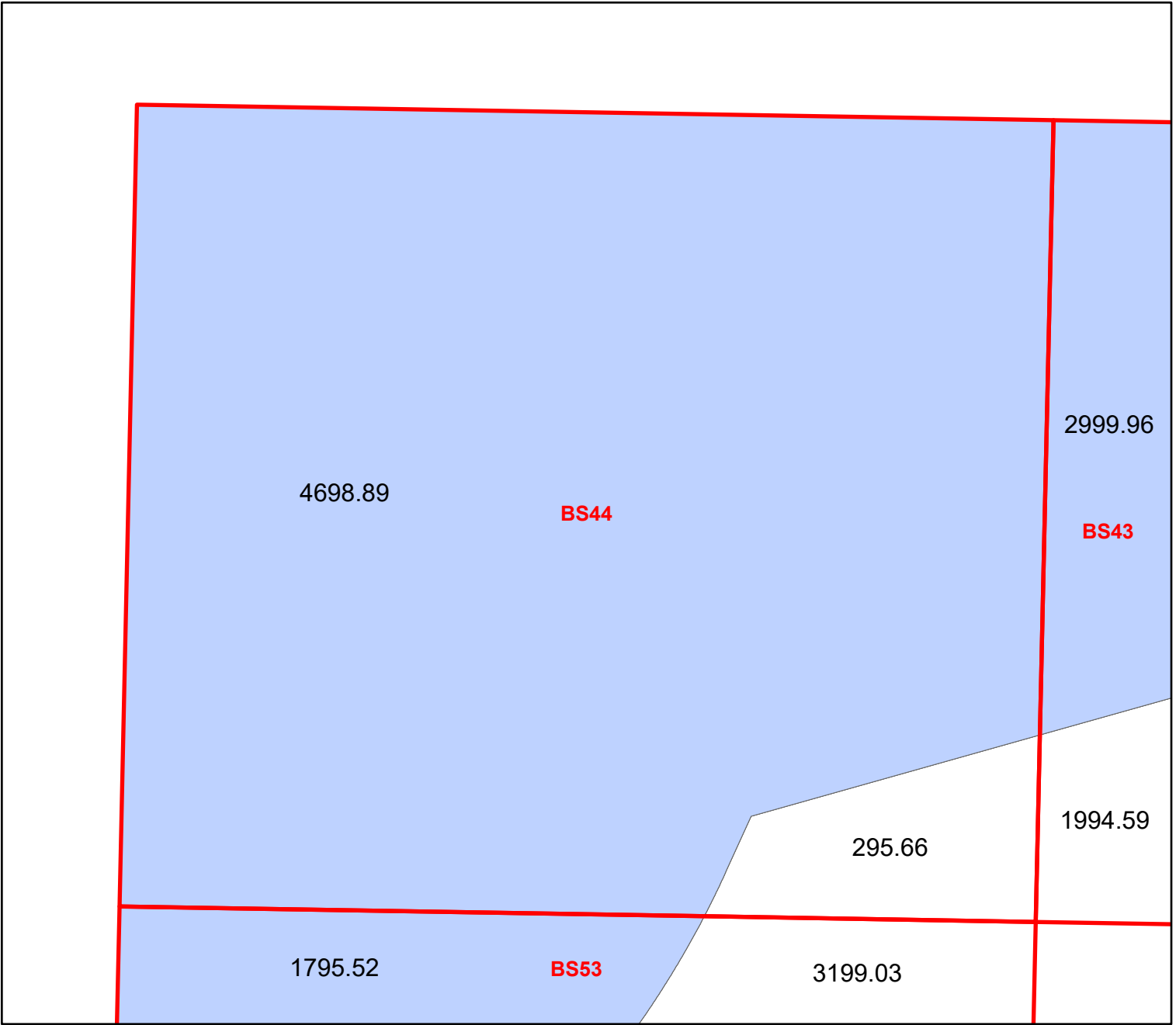
- Split Block
- Deferred Portion
- Portion Landward of the SLA
- Portion that is Non-US Jurisdiction
- Available Portion of Block
- Portion Under Moratorium
- Active Lease (Not-available)










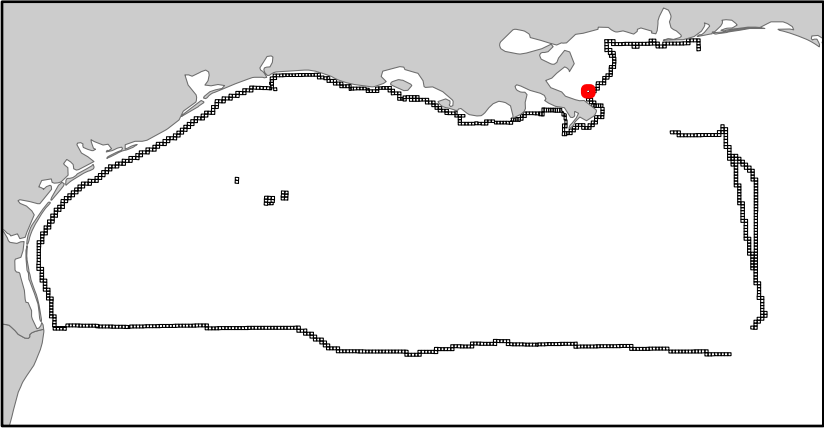
Block portion numbers are in acres

BS43

Breton Sound Area
LA10B
Block 44




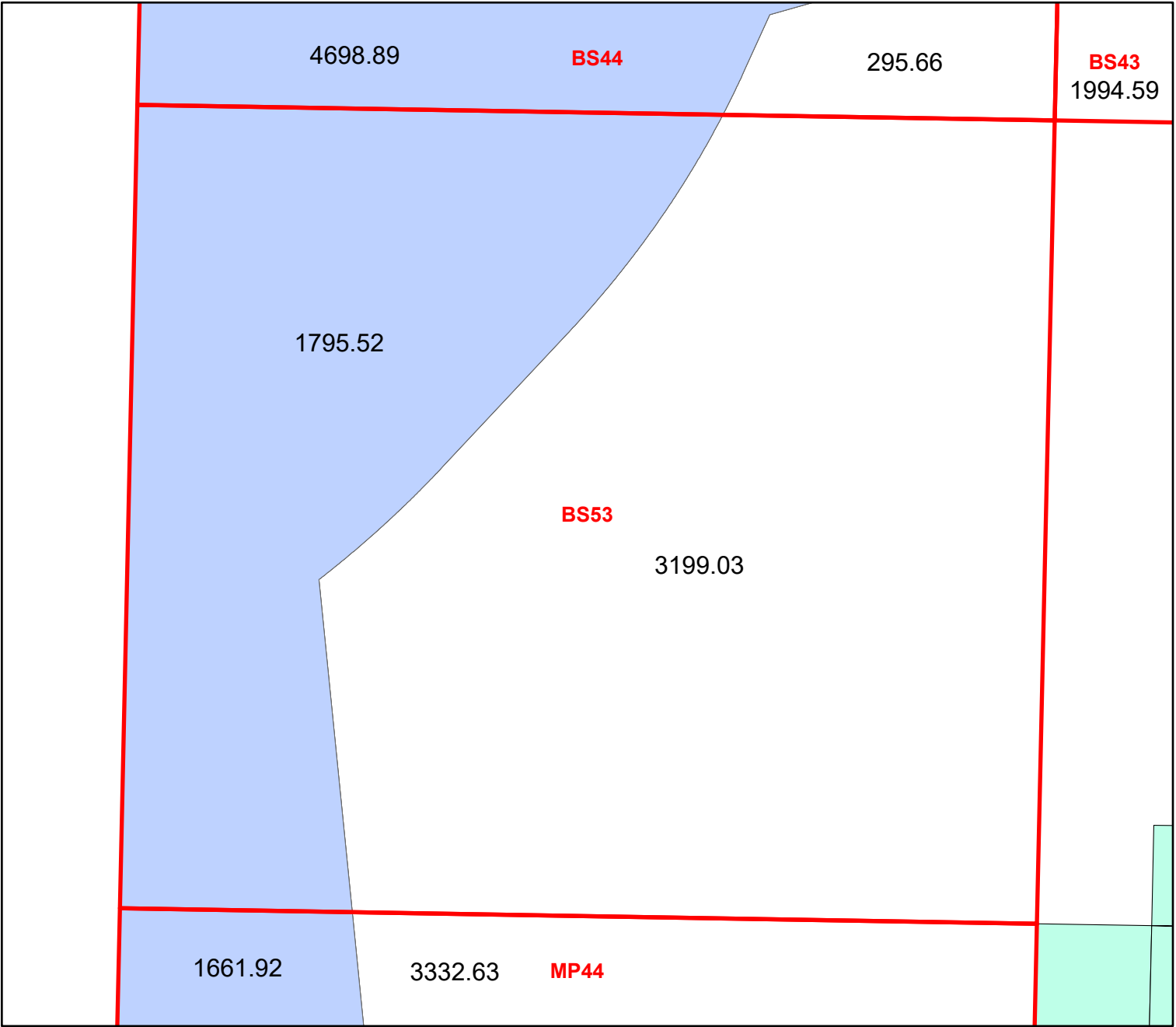
-  Split Block
-  Deferred Portion
-  Portion Landward of the SLA
-  Portion that is Non-US Jurisdiction
-  Available Portion of Block
-  Portion Under Moratorium
-  Active Lease (Not-available)



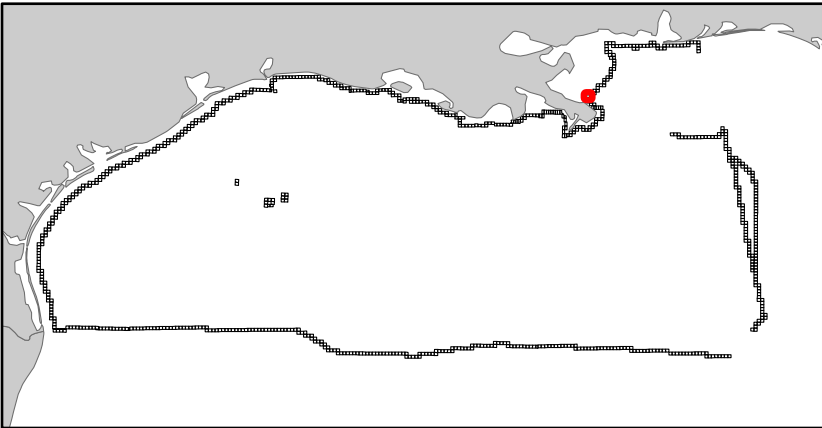
Block portion numbers are in acres

BS44

Breton Sound Area
LA10B
Block 53



- Split Block
- Deferred Portion
- Portion Landward of the SLA
- Portion that is Non-US Jurisdiction
- Available Portion of Block
- Portion Under Moratorium
- Active Lease (Not-available)




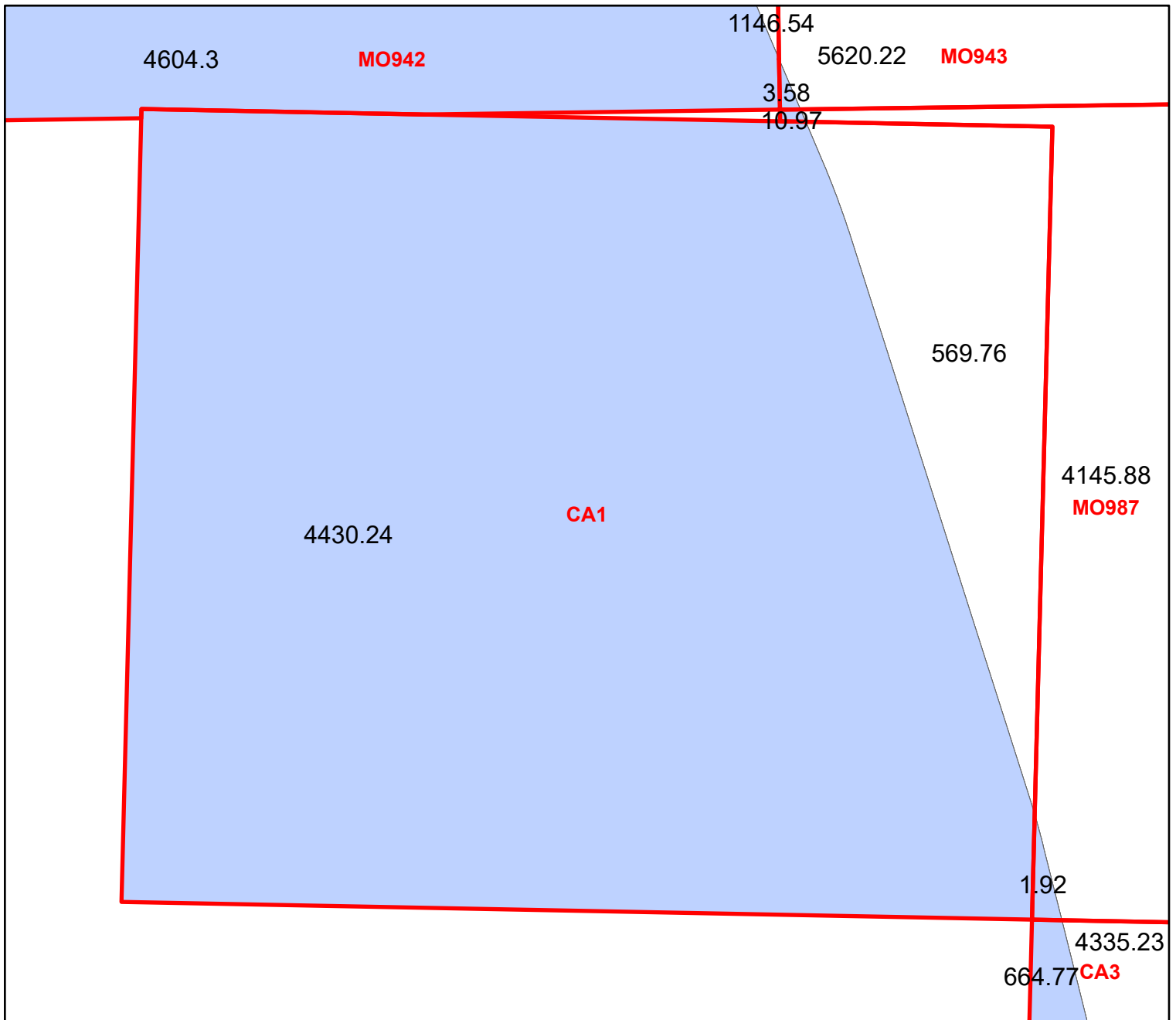
Block portion numbers are in acres

BS53

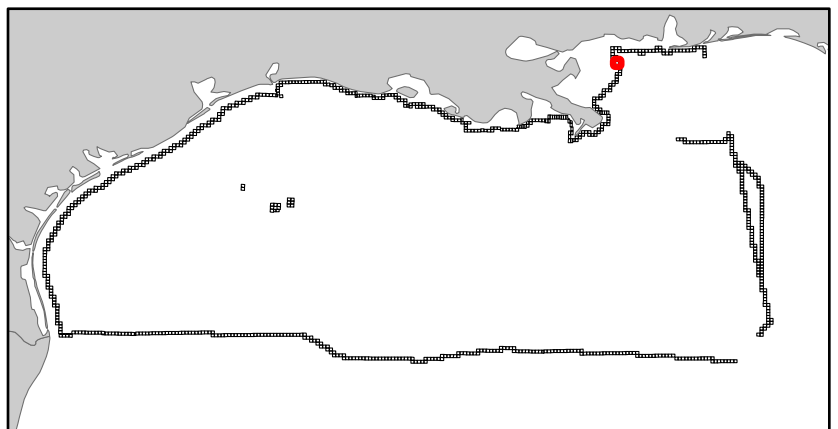
Chandeleur Area

LA11

Block 1



- Split Block
- Deferred Portion
- Portion Landward of the SLA
- Portion that is Non-US Jurisdiction
- Available Portion of Block
- Portion Under Moratorium
- Active Lease (Not-available)




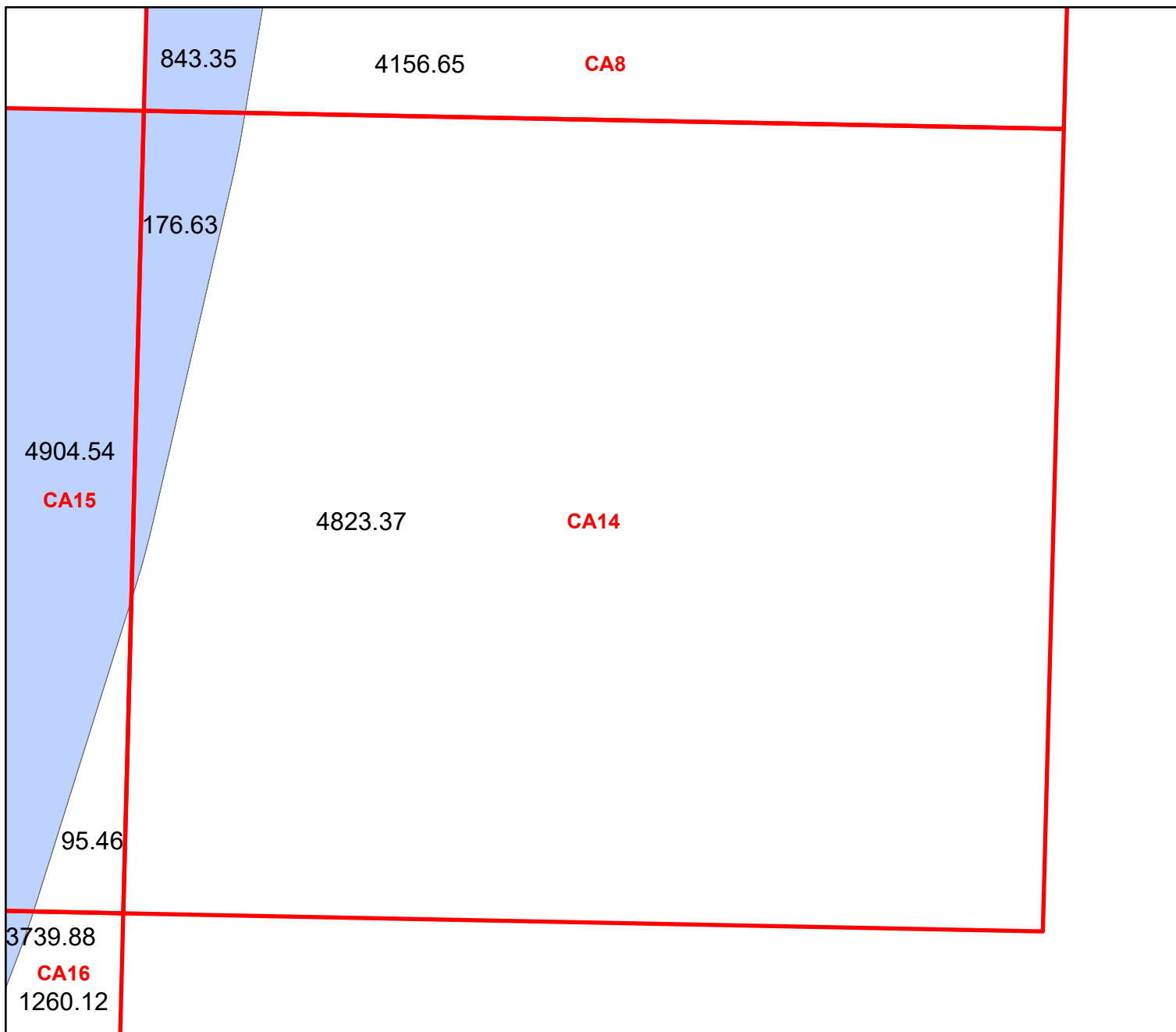
Block portion numbers are in acres

CA1

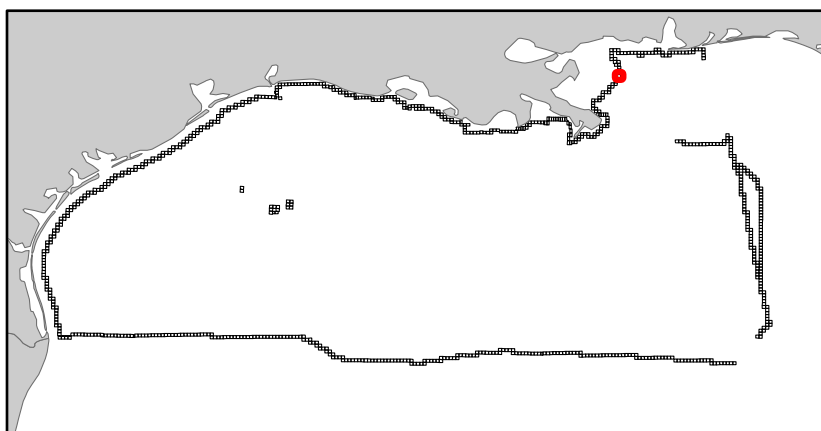
Chandeleur Area

LA11

Block 14



- Split Block
- Deferred Portion
- Portion Landward of the SLA
- Portion that is Non-US Jurisdiction
- Available Portion of Block
- Portion Under Moratorium
- Active Lease (Not-available)




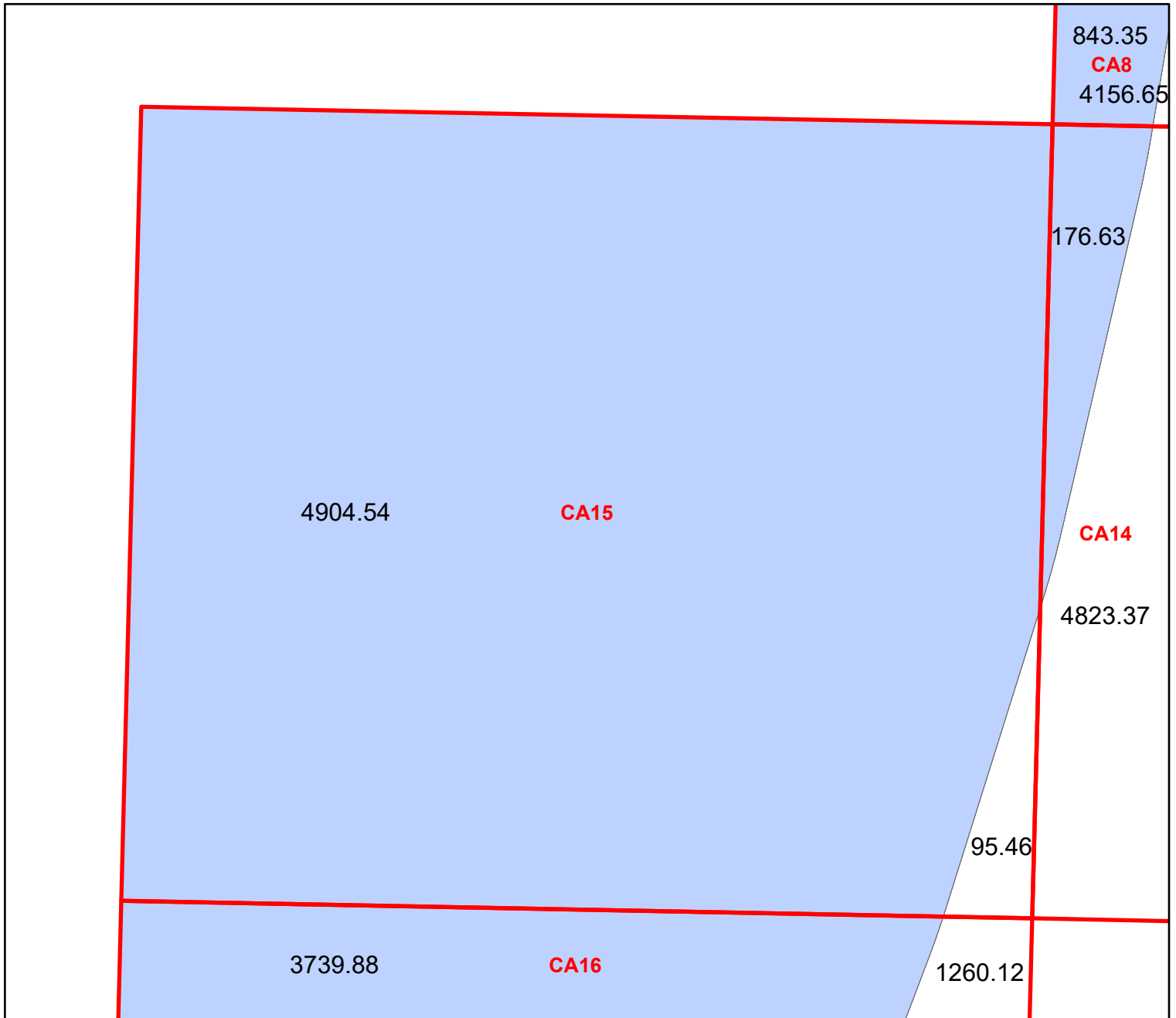
Block portion numbers are in acres

CA14

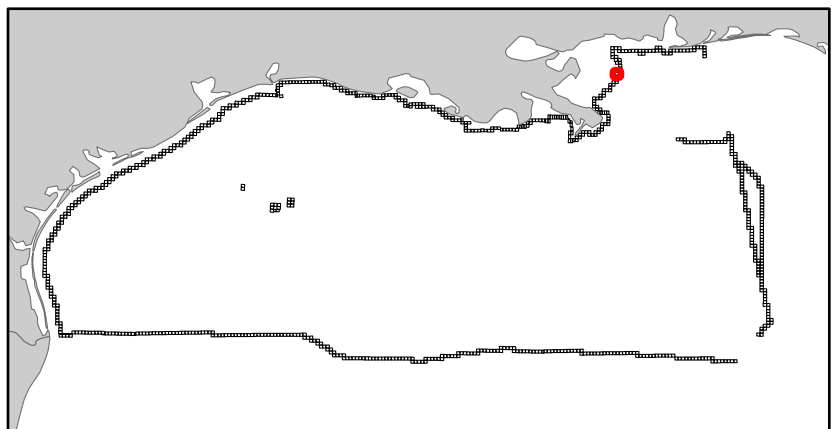
Chandeleur Area

LA11

Block 15



- Split Block
- Deferred Portion
- Portion Landward of the SLA
- Portion that is Non-US Jurisdiction
- Available Portion of Block
- Portion Under Moratorium
- Active Lease (Not-available)



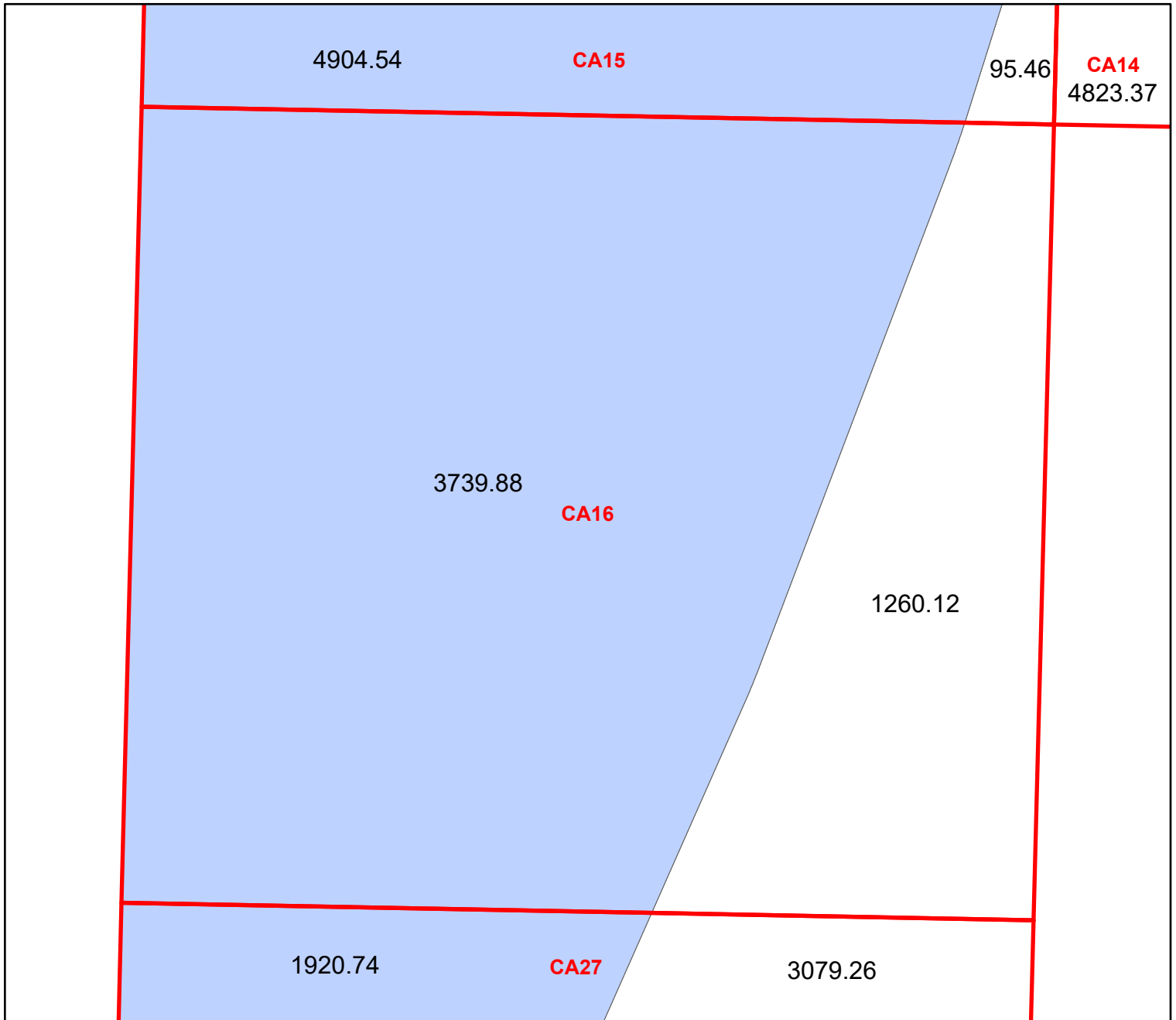
Block portion numbers are in acres

CA15

Chandeleur Area

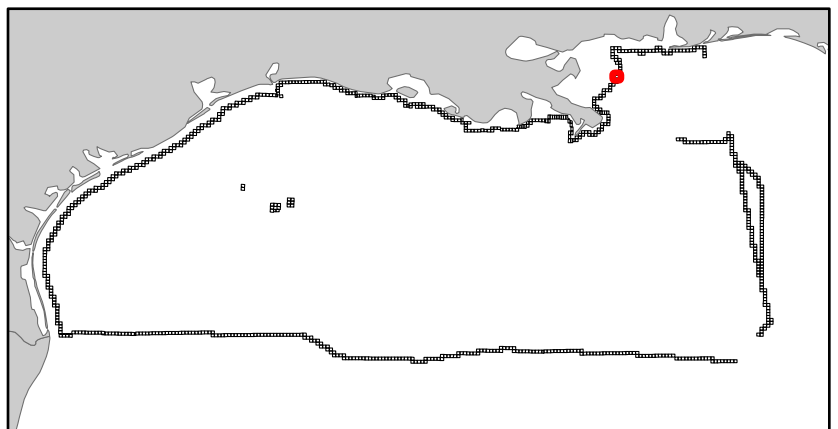
LA11

Block 16



0 0.71 1.42 Miles

- Split Block
- Deferred Portion
- Portion Landward of the SLA
- Portion that is Non-US Jurisdiction
- Available Portion of Block
- Portion Under Moratorium
- Active Lease (Not-available)




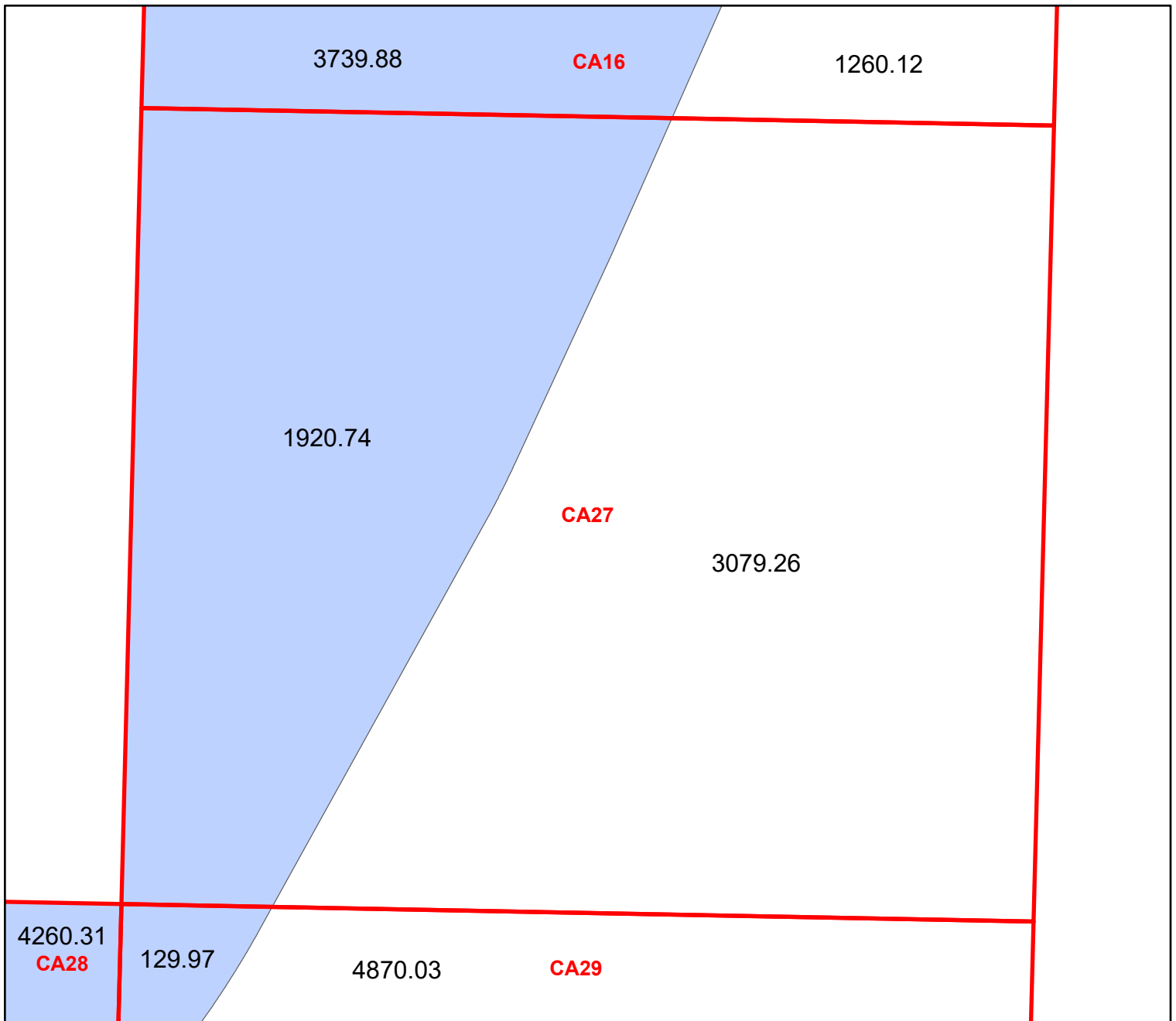
Block portion numbers are in acres

CA16

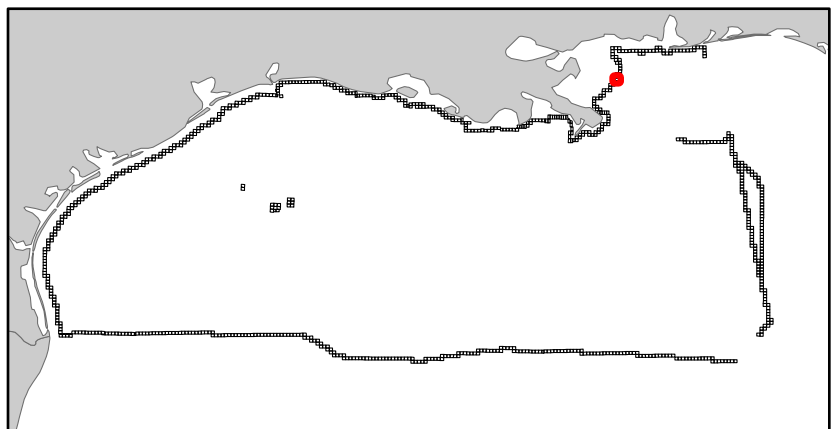
Chandeleur Area

LA11

Block 27



- Split Block
- Deferred Portion
- Portion Landward of the SLA
- Portion that is Non-US Jurisdiction
- Available Portion of Block
- Portion Under Moratorium
- Active Lease (Not-available)




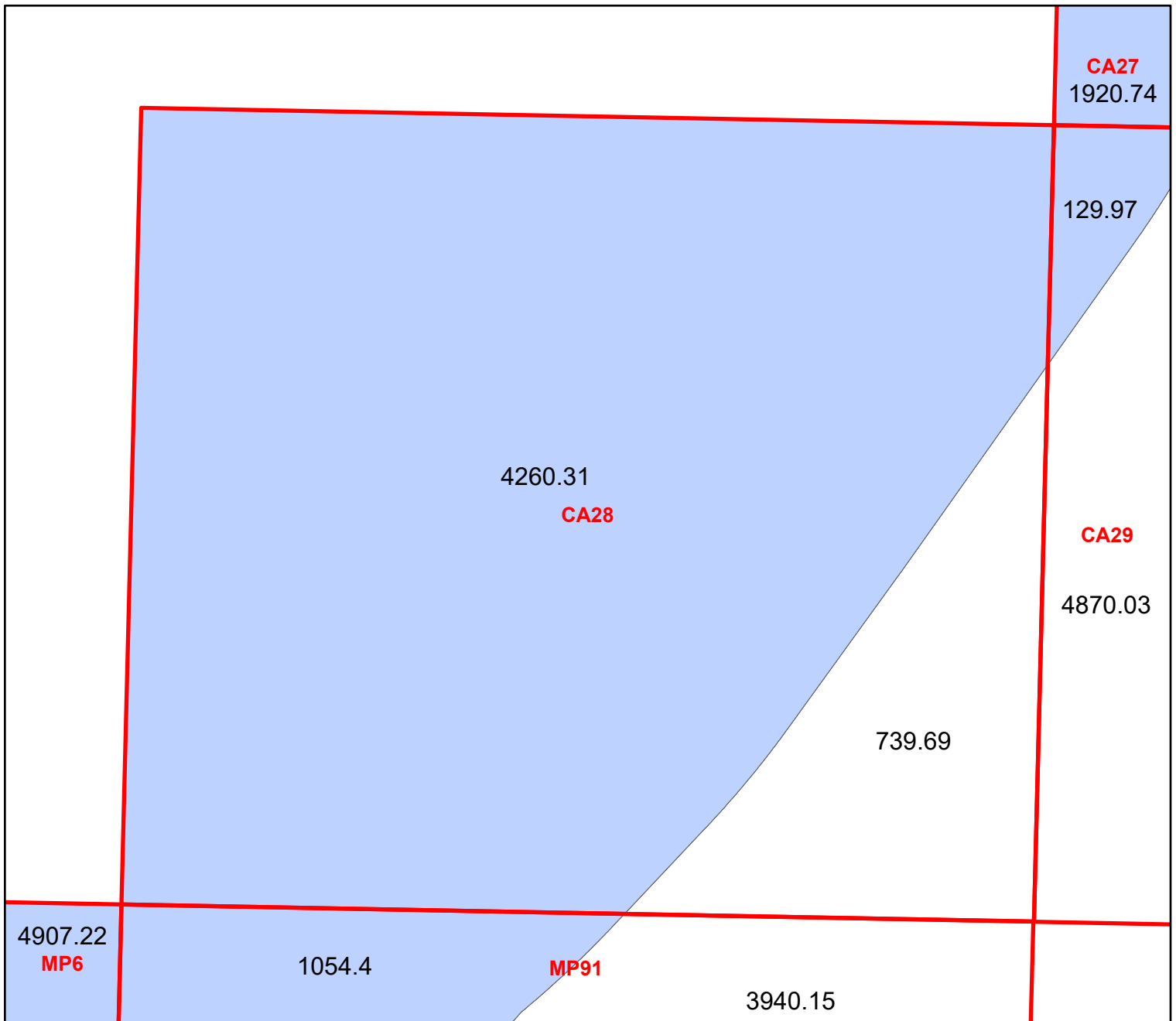
Block portion numbers are in acres

CA27

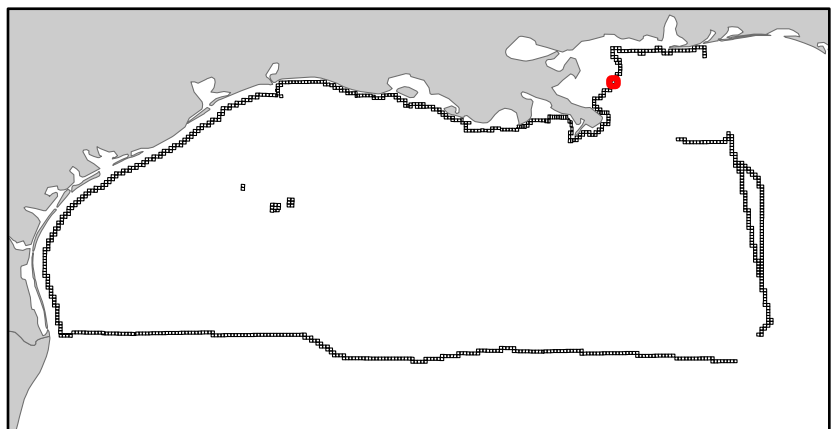
Chandeleur Area

LA11

Block 28



- Split Block
- Deferred Portion
- Portion Landward of the SLA
- Portion that is Non-US Jurisdiction
- Available Portion of Block
- Portion Under Moratorium
- Active Lease (Not-available)




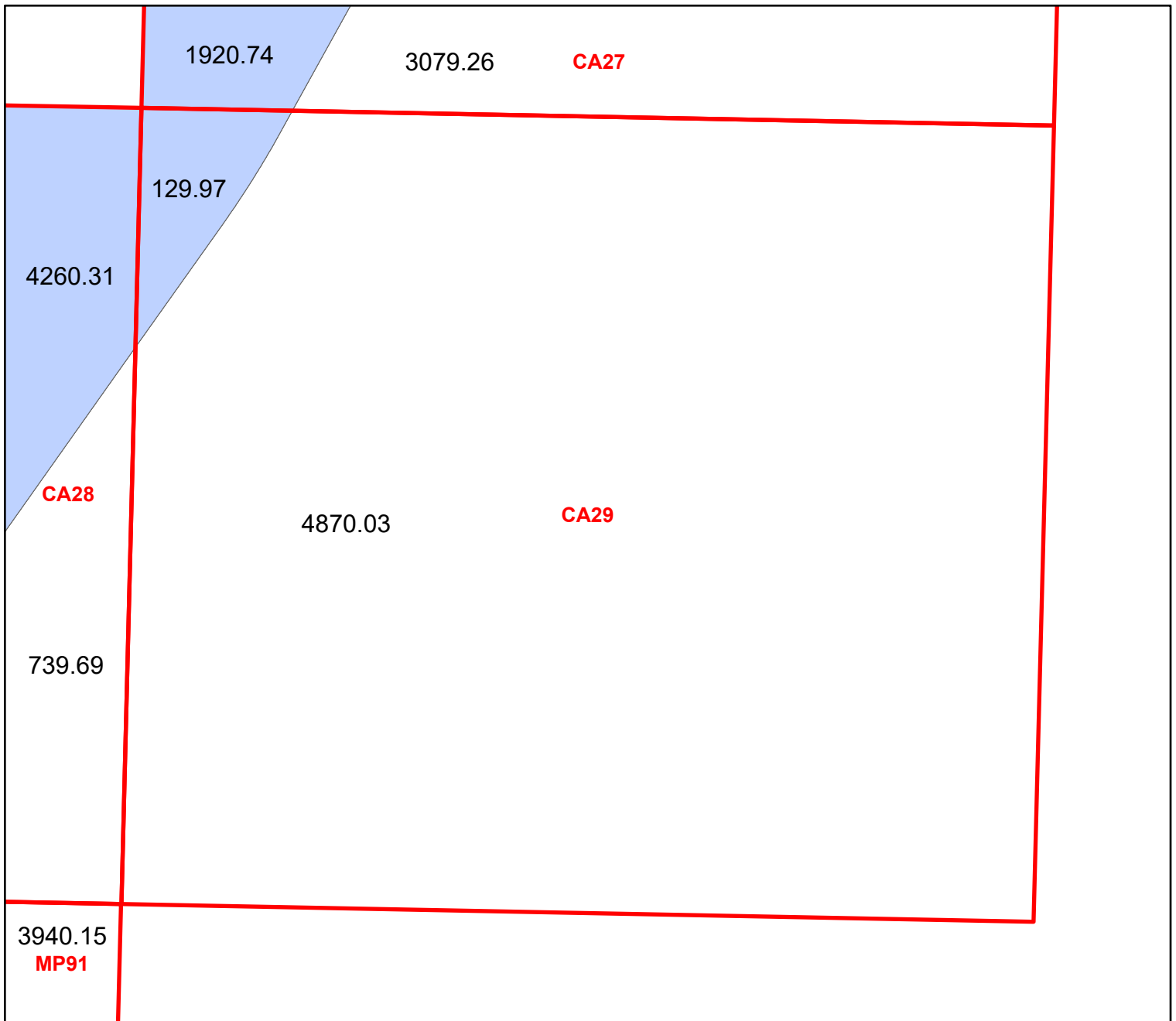
Block portion numbers are in acres

CA28

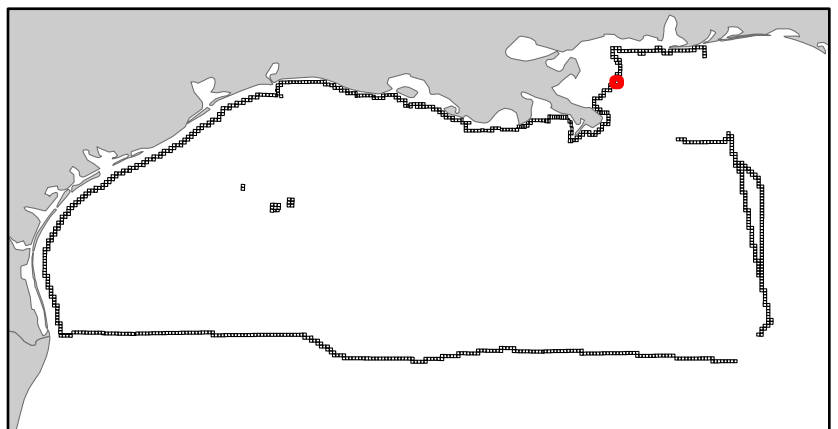
Chandeleur Area

LA11

Block 29



- Split Block
- Deferred Portion
- Portion Landward of the SLA
- Portion that is Non-US Jurisdiction
- Available Portion of Block
- Portion Under Moratorium
- Active Lease (Not-available)




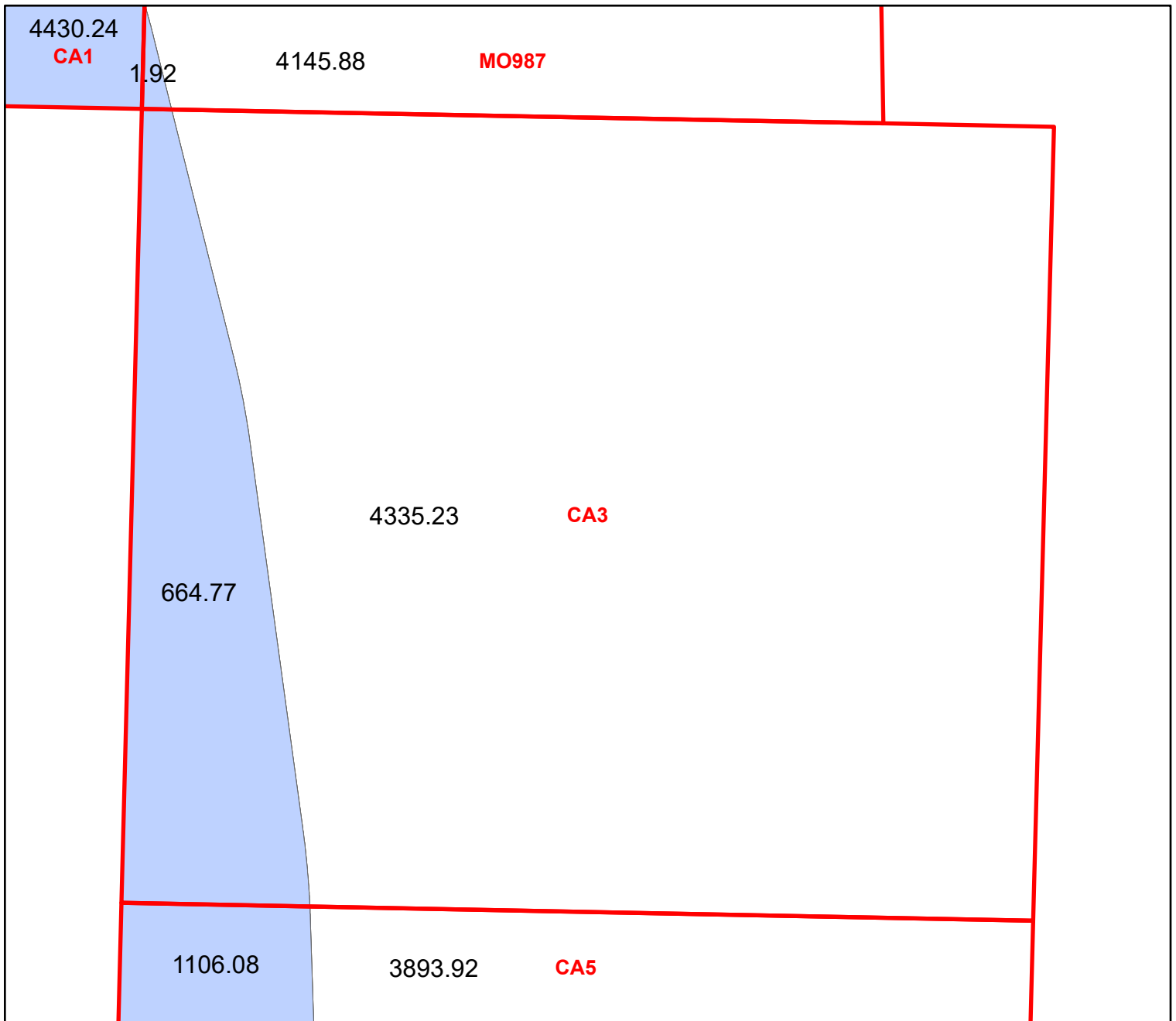
Block portion numbers are in acres

CA29

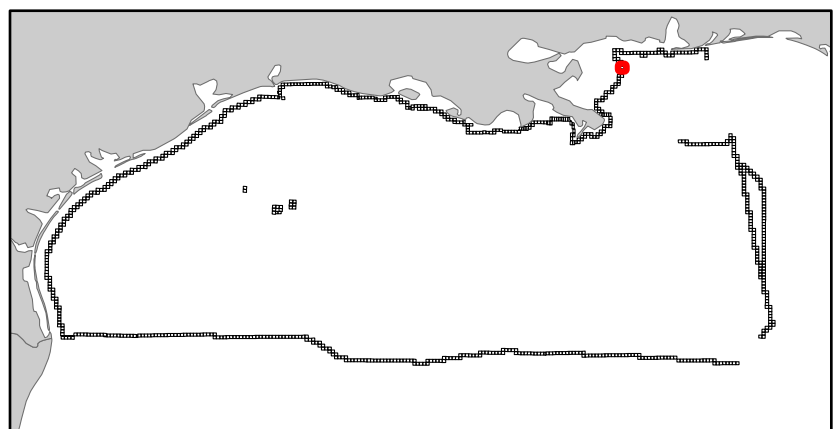
Chandeleur Area

LA11

Block 3



- Split Block
- Deferred Portion
- Portion Landward of the SLA
- Portion that is Non-US Jurisdiction
- Available Portion of Block
- Portion Under Moratorium
- Active Lease (Not-available)




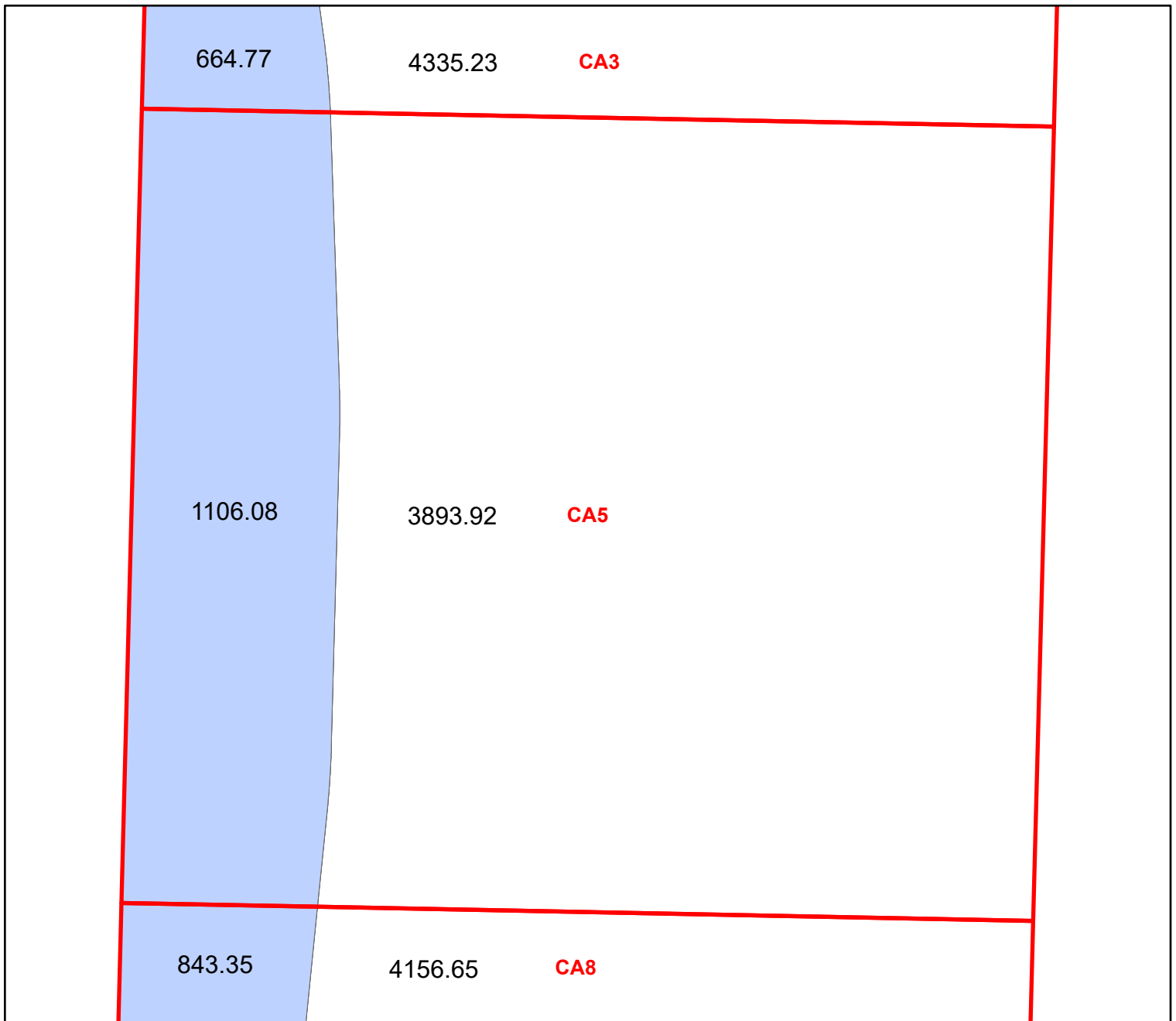
Block portion numbers are in acres

CA3

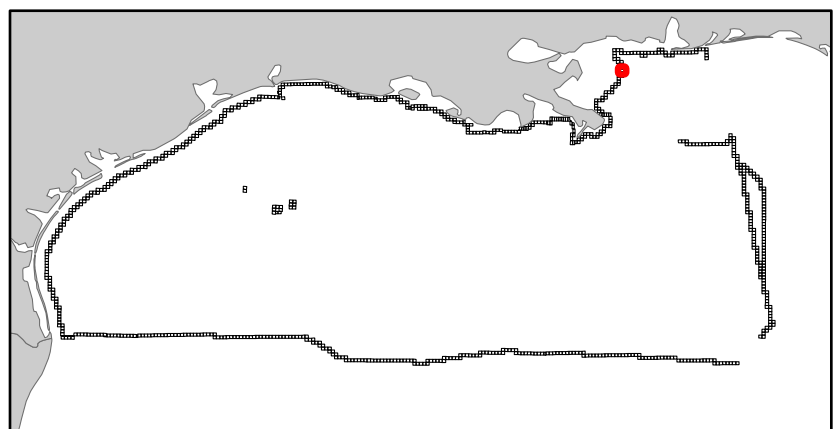
Chandeleur Area

LA11

Block 5



- Split Block
- Deferred Portion
- Portion Landward of the SLA
- Portion that is Non-US Jurisdiction
- Available Portion of Block
- Portion Under Moratorium
- Active Lease (Not-available)




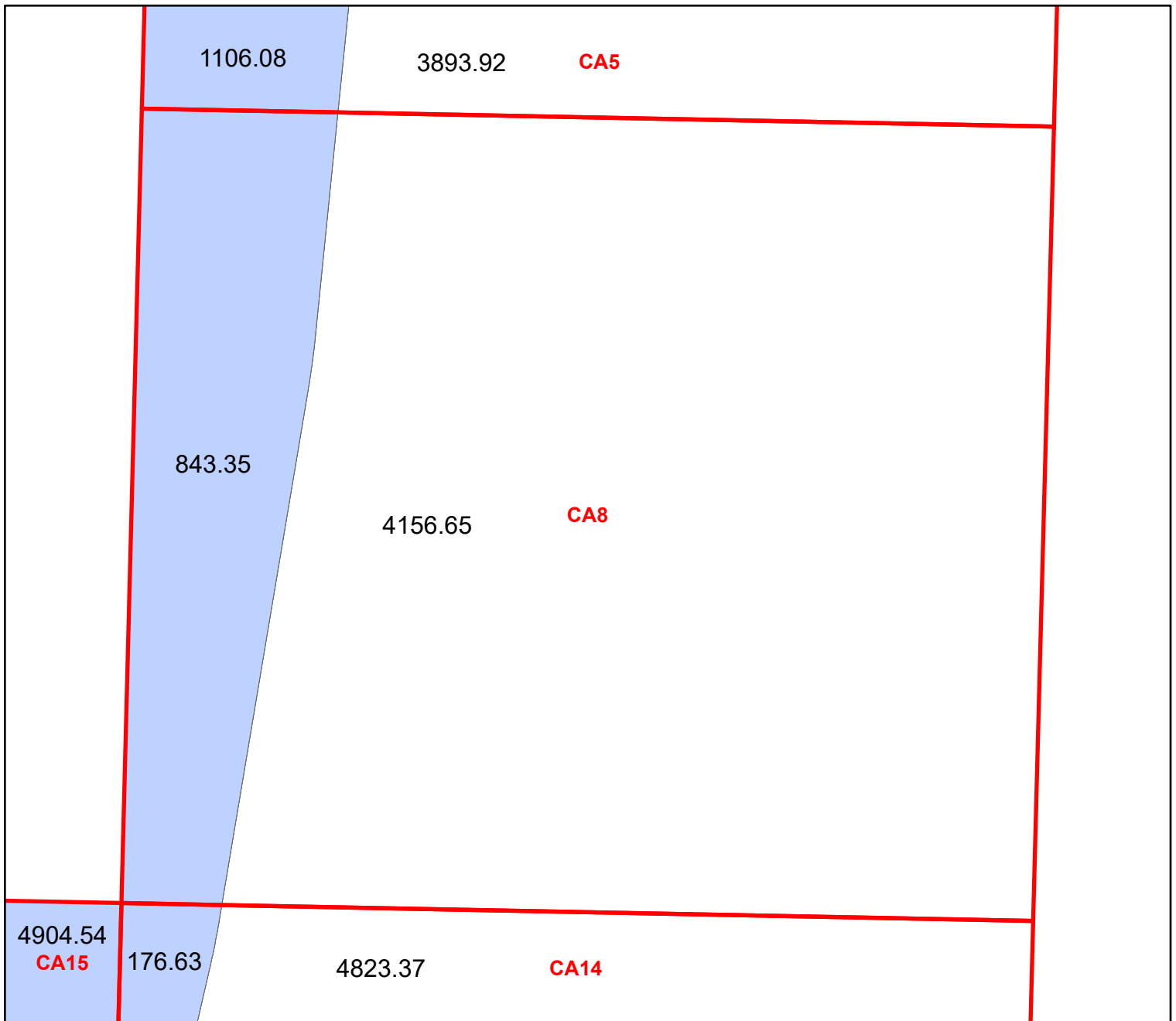
Block portion numbers are in acres

CA5

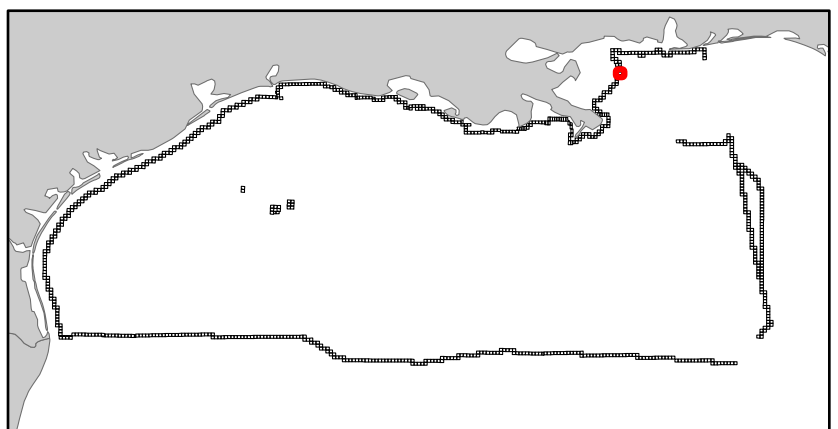
Chandeleur Area

LA11

Block 8



-  Split Block
-  Deferred Portion
-  Portion Landward of the SLA
-  Portion that is Non-US Jurisdiction
-  Available Portion of Block
-  Portion Under Moratorium
-  Active Lease (Not-available)




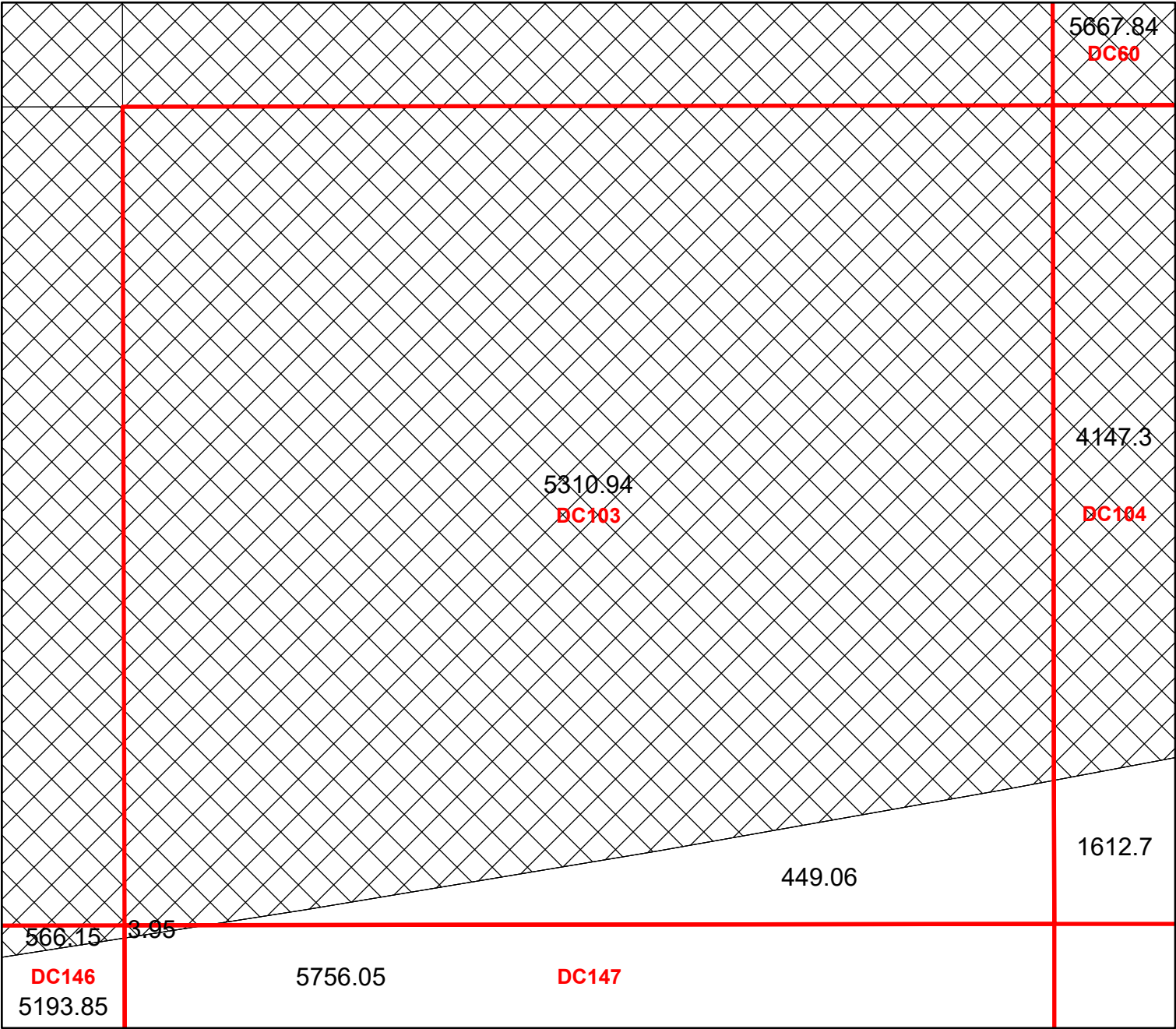
Block portion numbers are in acres








CA8

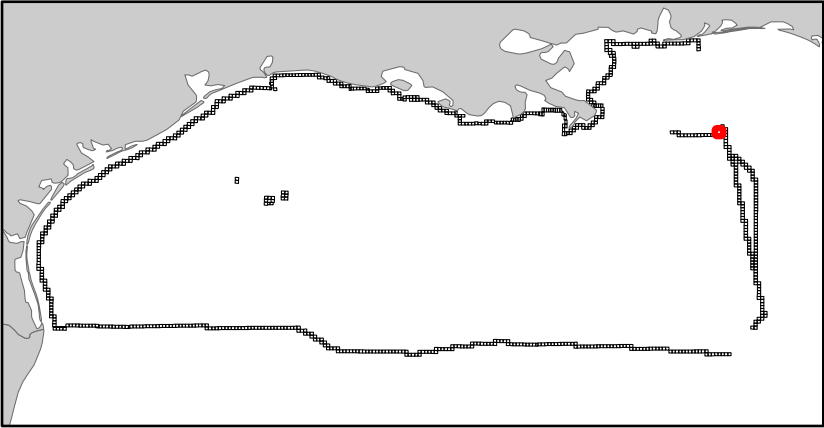
De Soto Canyon

NH16-11

Block 103




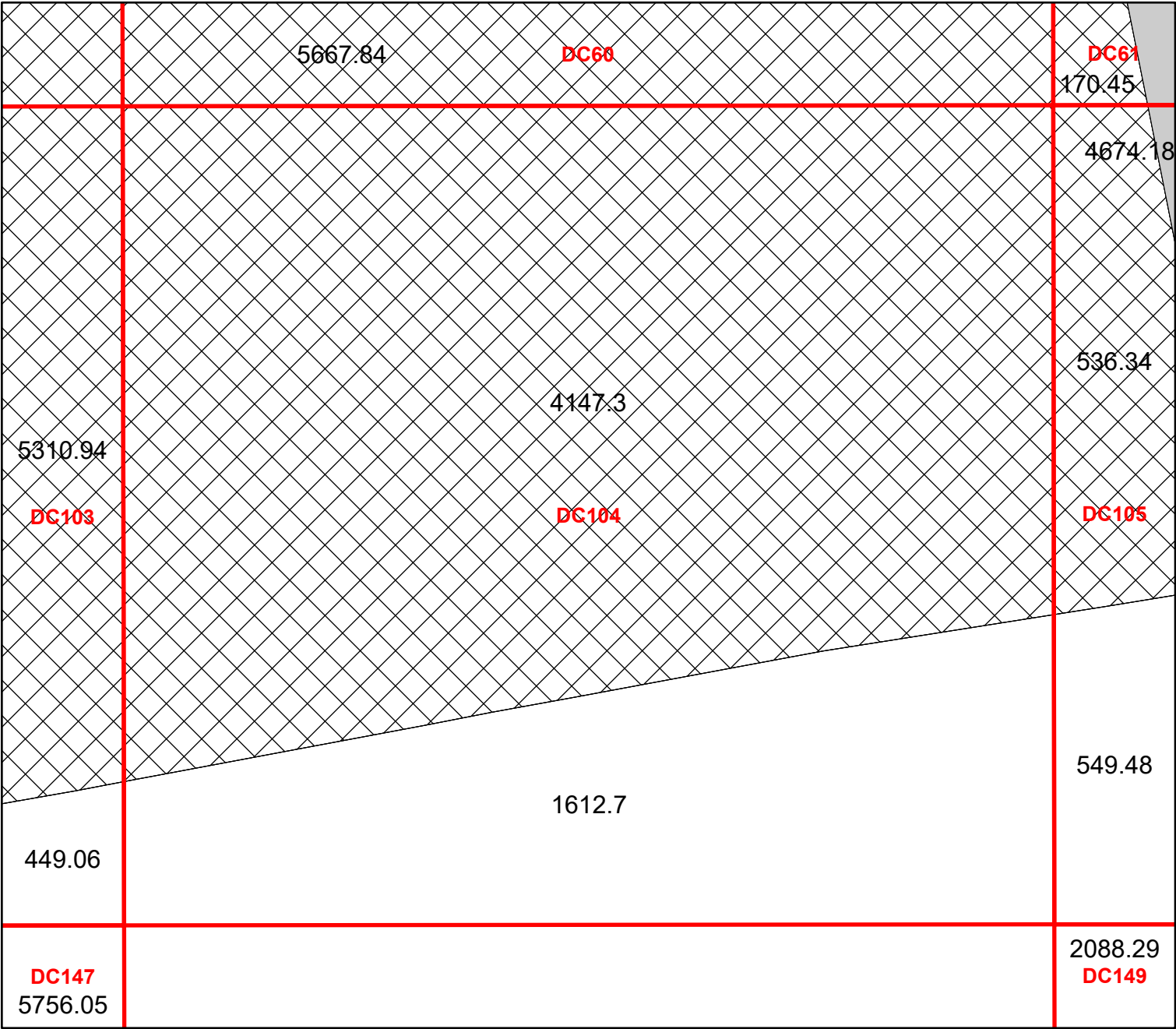
-  Split Block
-  Deferred Portion
-  Portion Landward of the SLA
-  Portion that is Non-US Jurisdiction
-  Available Portion of Block
-  Portion Under Moratorium
-  Active Lease (Not-available)



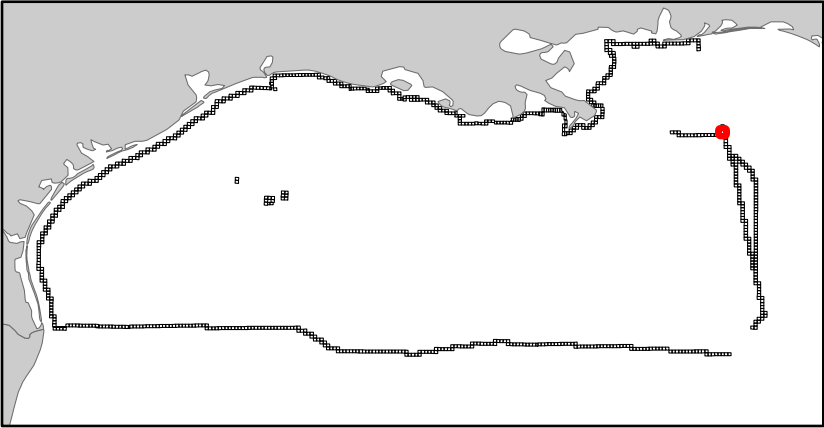
Block portion numbers are in acres

DC103

De Soto Canyon
NH16-11
Block 104


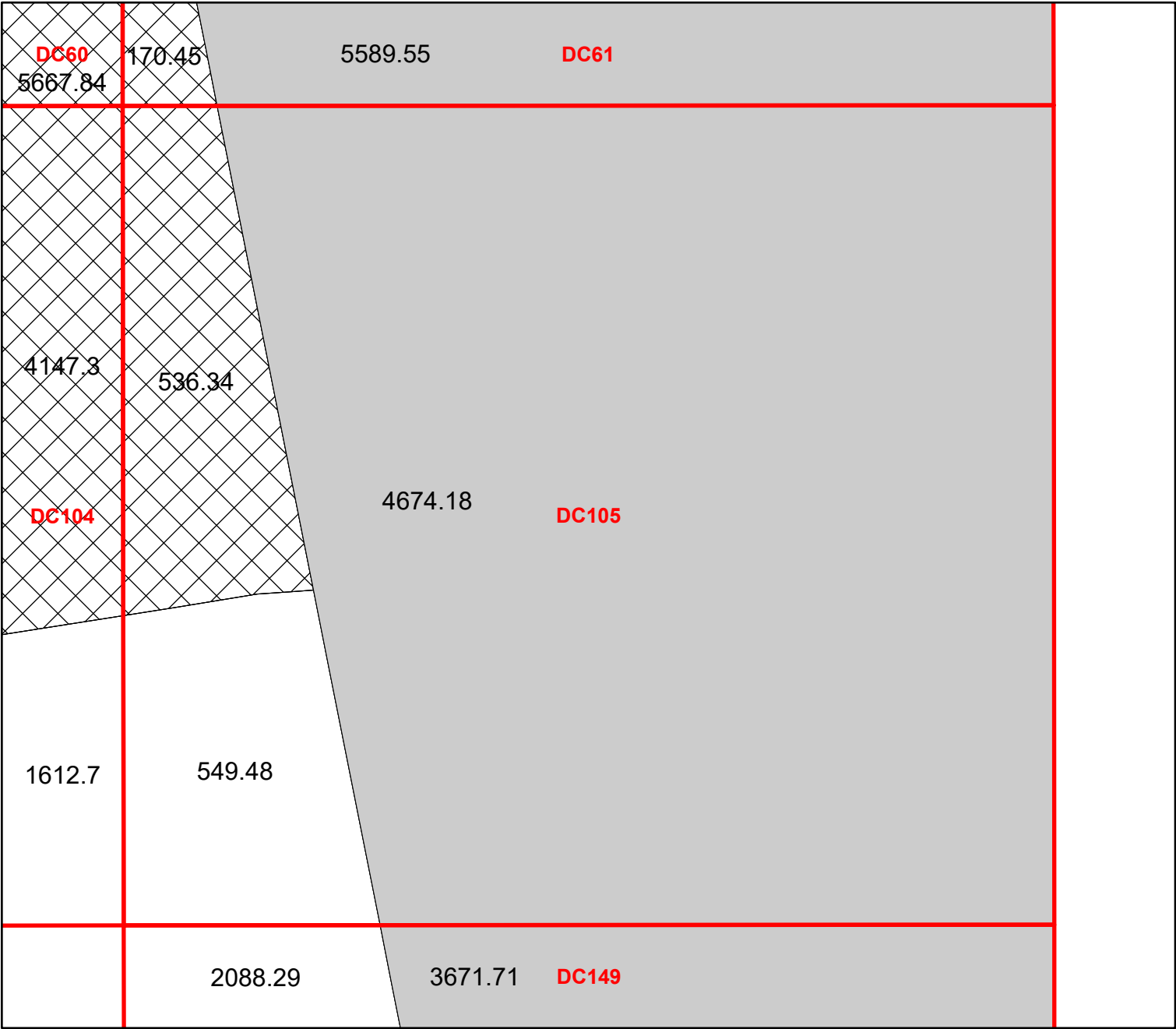









- Split Block
- Deferred Portion
- Portion Landward of the SLA
- Portion that is Non-US Jurisdiction
- Available Portion of Block
- Portion Under Moratorium
- Active Lease (Not-available)

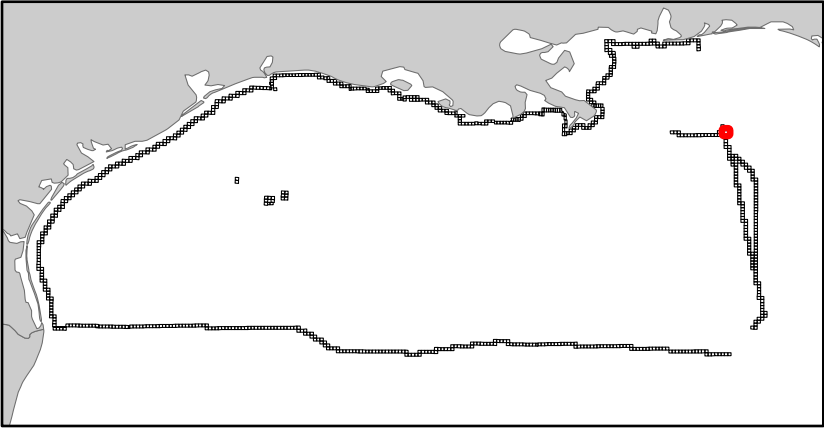


Block portion numbers are in acres

De Soto Canyon
NH16-11
Block 105


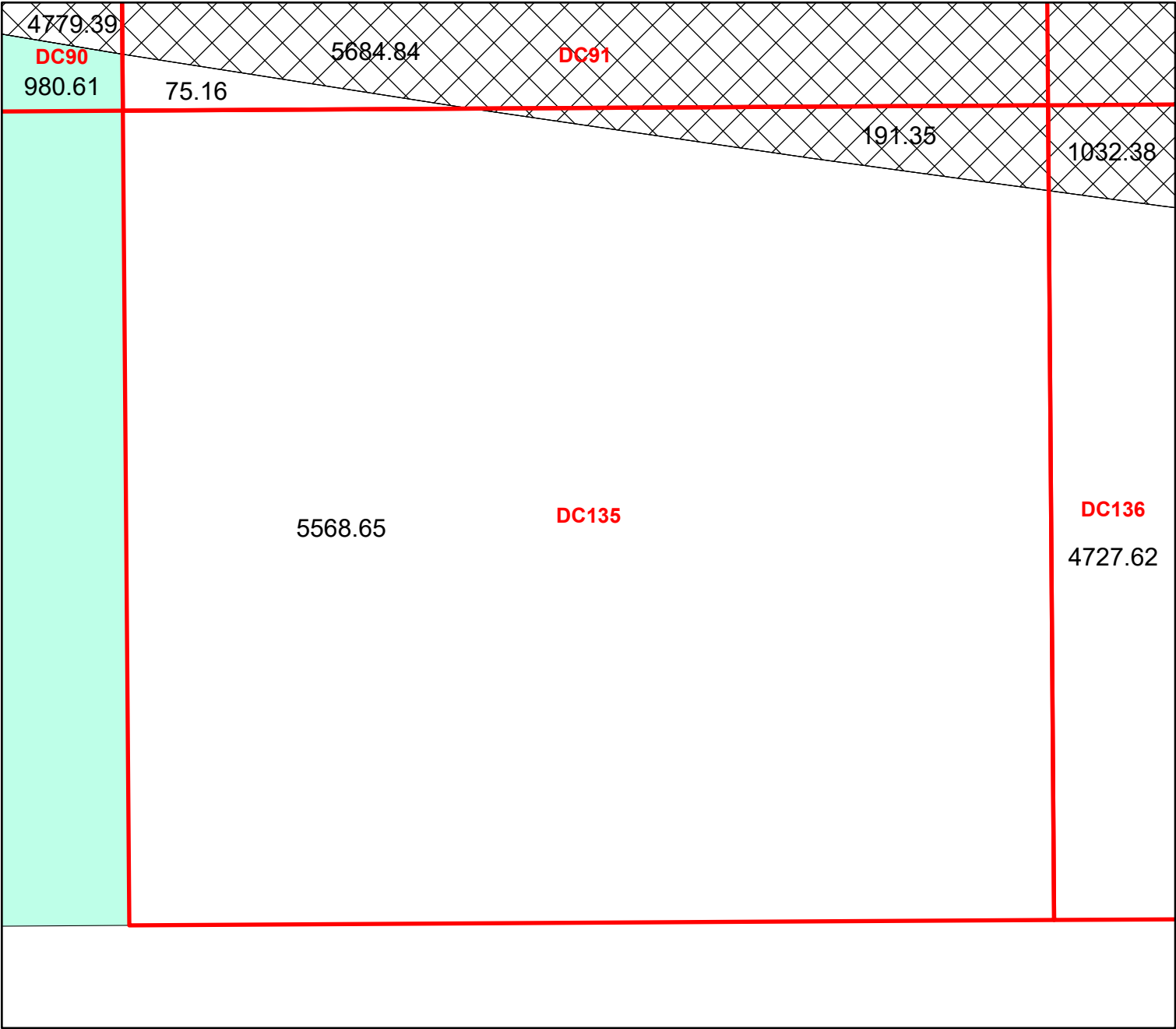









-  Split Block
-  Deferred Portion
-  Portion Landward of the SLA
-  Portion that is Non-US Jurisdiction
-  Available Portion of Block
-  Portion Under Moratorium
-  Active Lease (Not-available)

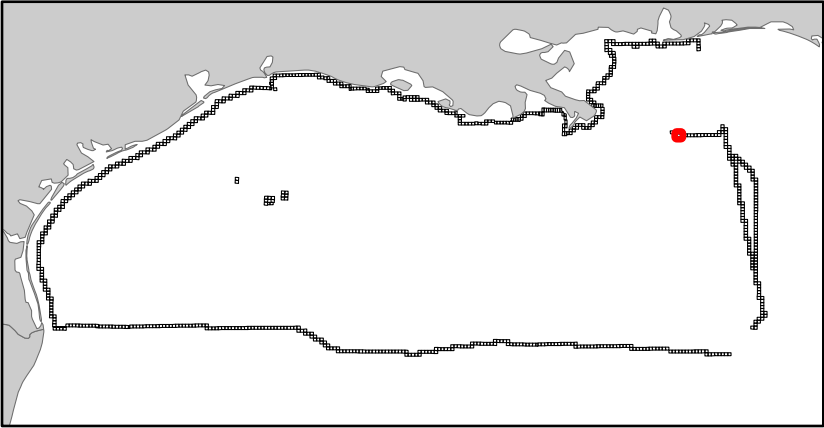


Block portion numbers are in acres

De Soto Canyon
NH16-11
Block 135




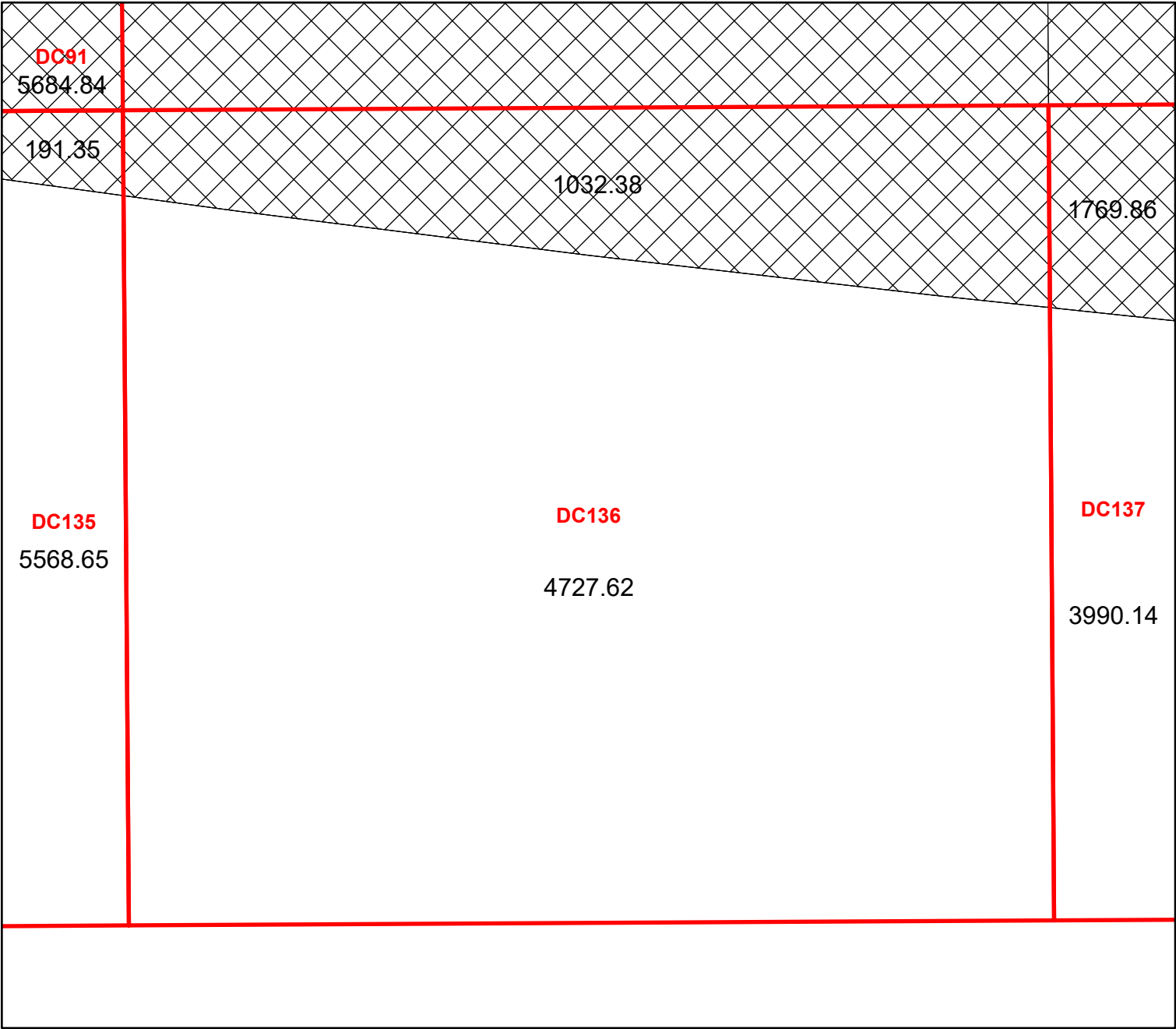
-  Split Block
-  Deferred Portion
-  Portion Landward of the SLA
-  Portion that is Non-US Jurisdiction
-  Available Portion of Block
-  Portion Under Moratorium
-  Active Lease (Not-available)










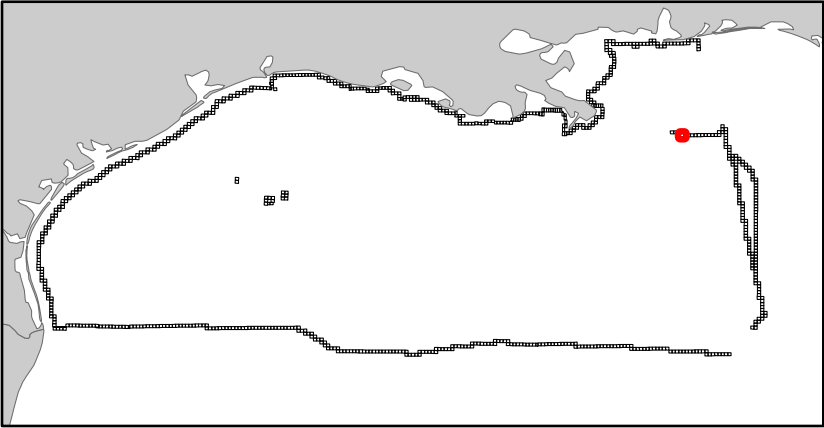
Block portion numbers are in acres

DC135

De Soto Canyon
NH16-11
Block 136




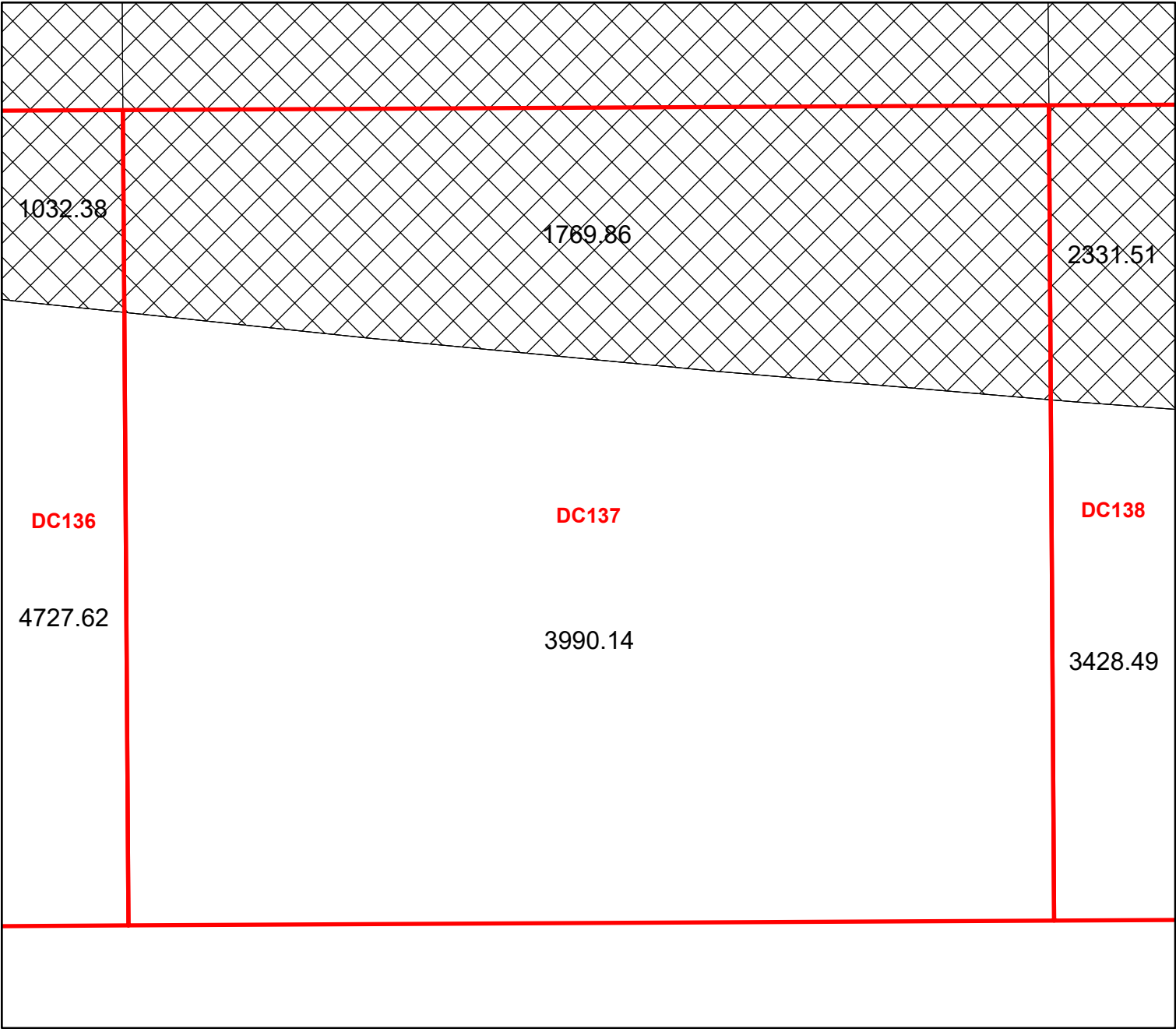
-  Split Block
-  Deferred Portion
-  Portion Landward of the SLA
-  Portion that is Non-US Jurisdiction
-  Available Portion of Block
-  Portion Under Moratorium
-  Active Lease (Not-available)










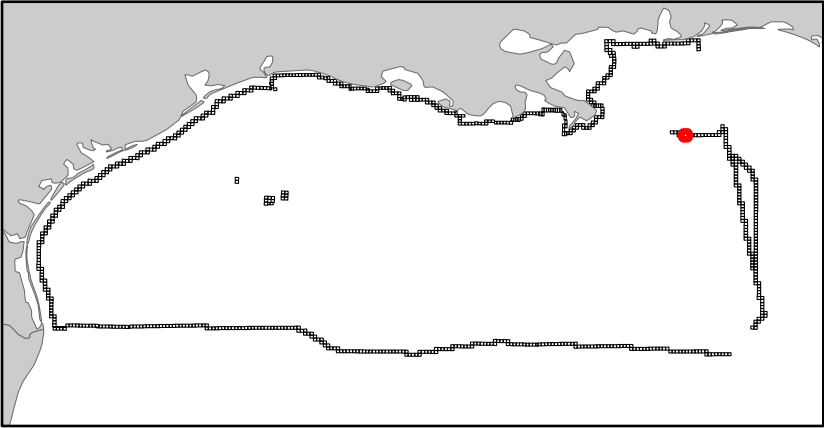
Block portion numbers are in acres

DC136

De Soto Canyon
NH16-11
Block 137


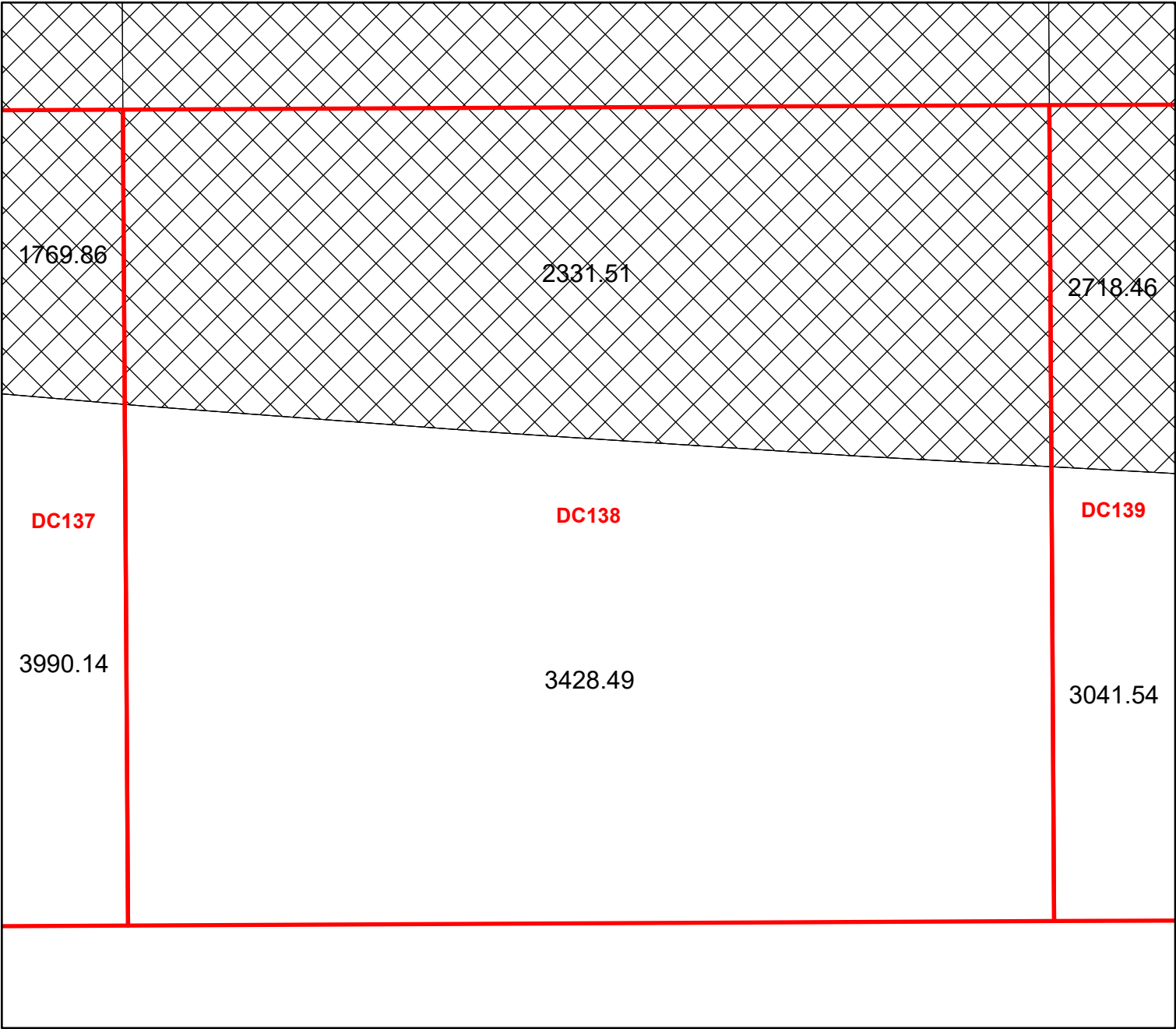


-  Split Block
-  Deferred Portion
-  Portion Landward of the SLA
-  Portion that is Non-US Jurisdiction
-  Available Portion of Block
-  Portion Under Moratorium
-  Active Lease (Not-available)

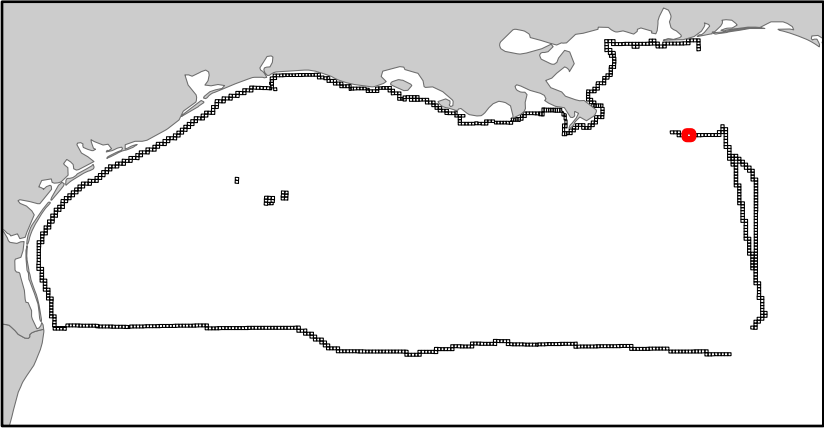


Block portion numbers are in acres

De Soto Canyon
NH16-11
Block 138

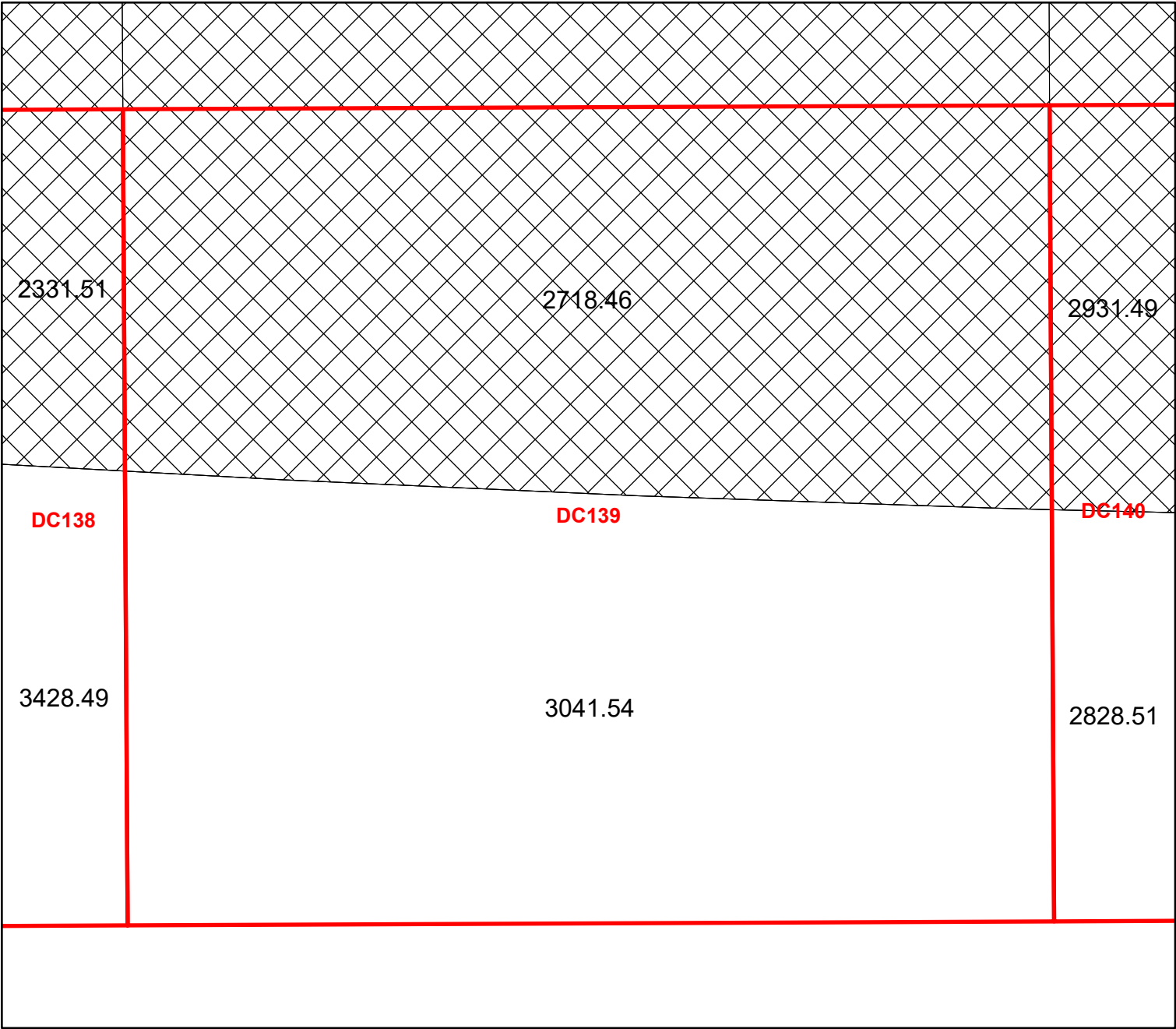


- Split Block
- Deferred Portion
- Portion Landward of the SLA
- Portion that is Non-US Jurisdiction
- Available Portion of Block
- Portion Under Moratorium
- Active Lease (Not-available)

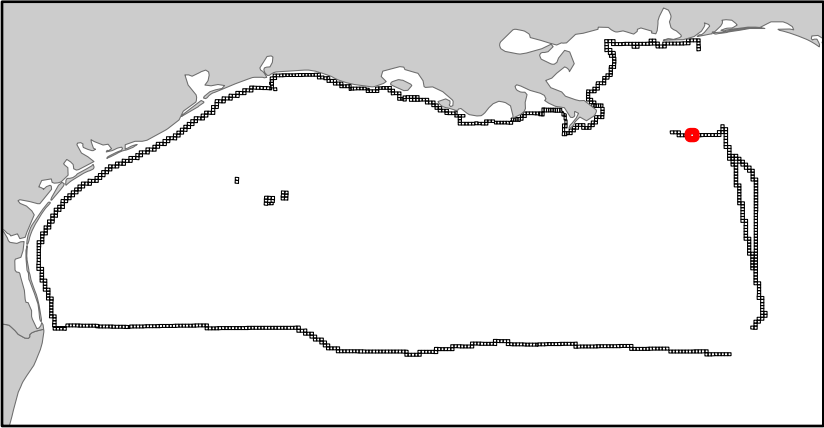


Block portion numbers are in acres

De Soto Canyon
NH16-11
Block 139




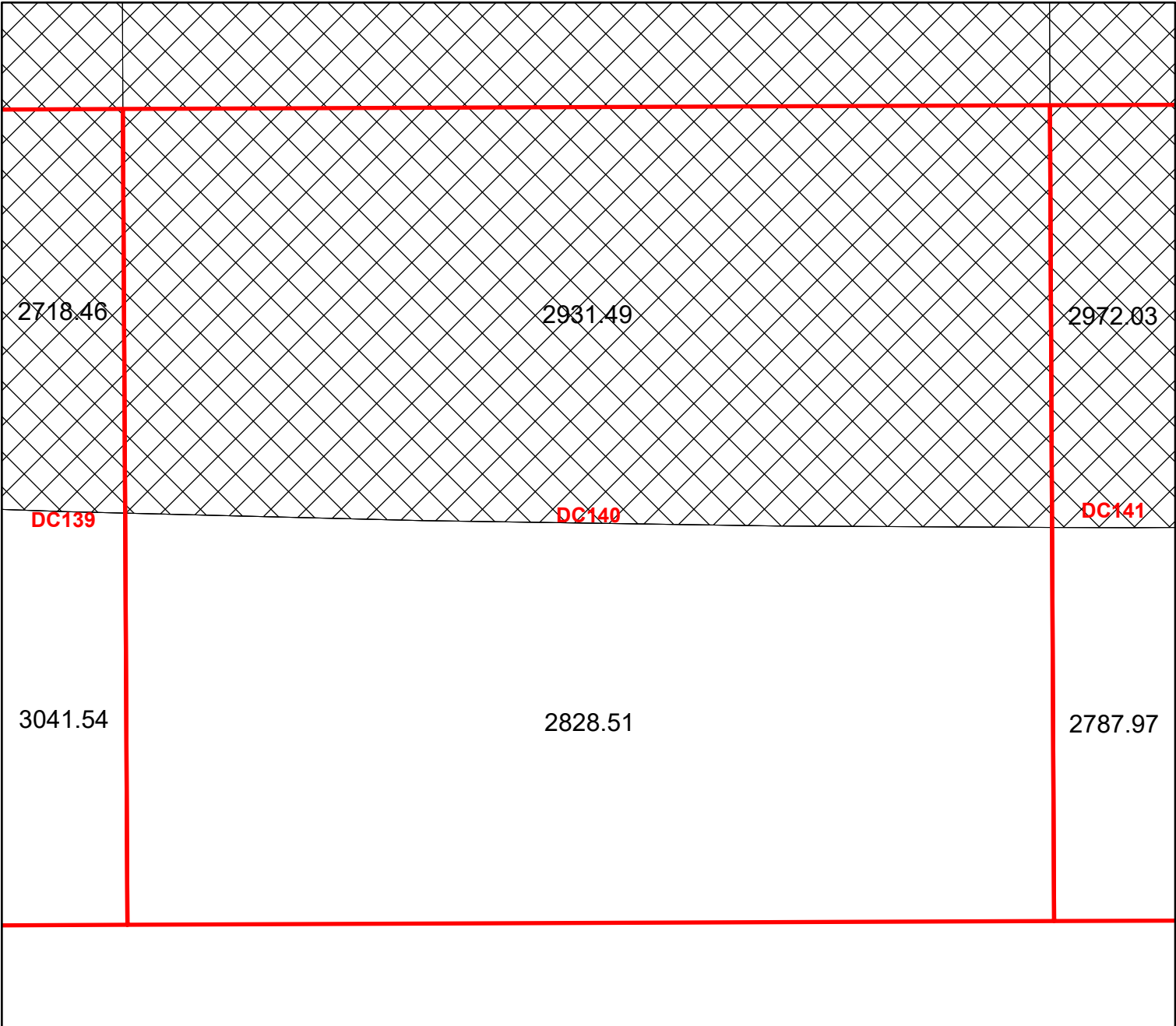
- Split Block
- Deferred Portion
- Portion Landward of the SLA
- Portion that is Non-US Jurisdiction
- Available Portion of Block
- Portion Under Moratorium
- Active Lease (Not-available)



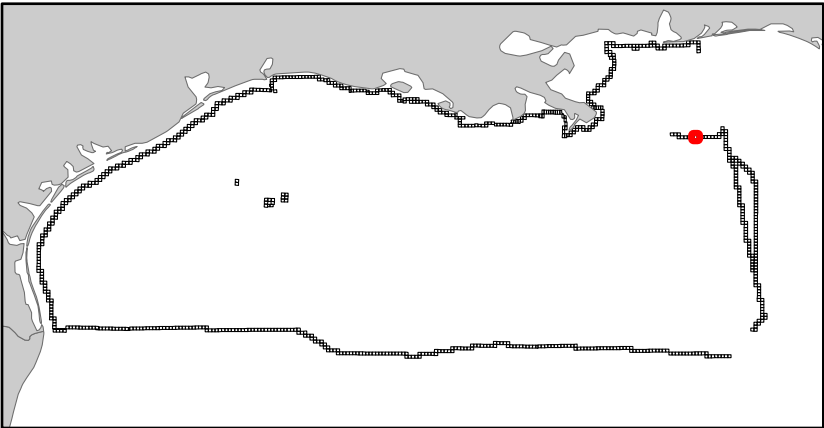
Block portion numbers are in acres

DC139

De Soto Canyon
NH16-11
Block 140


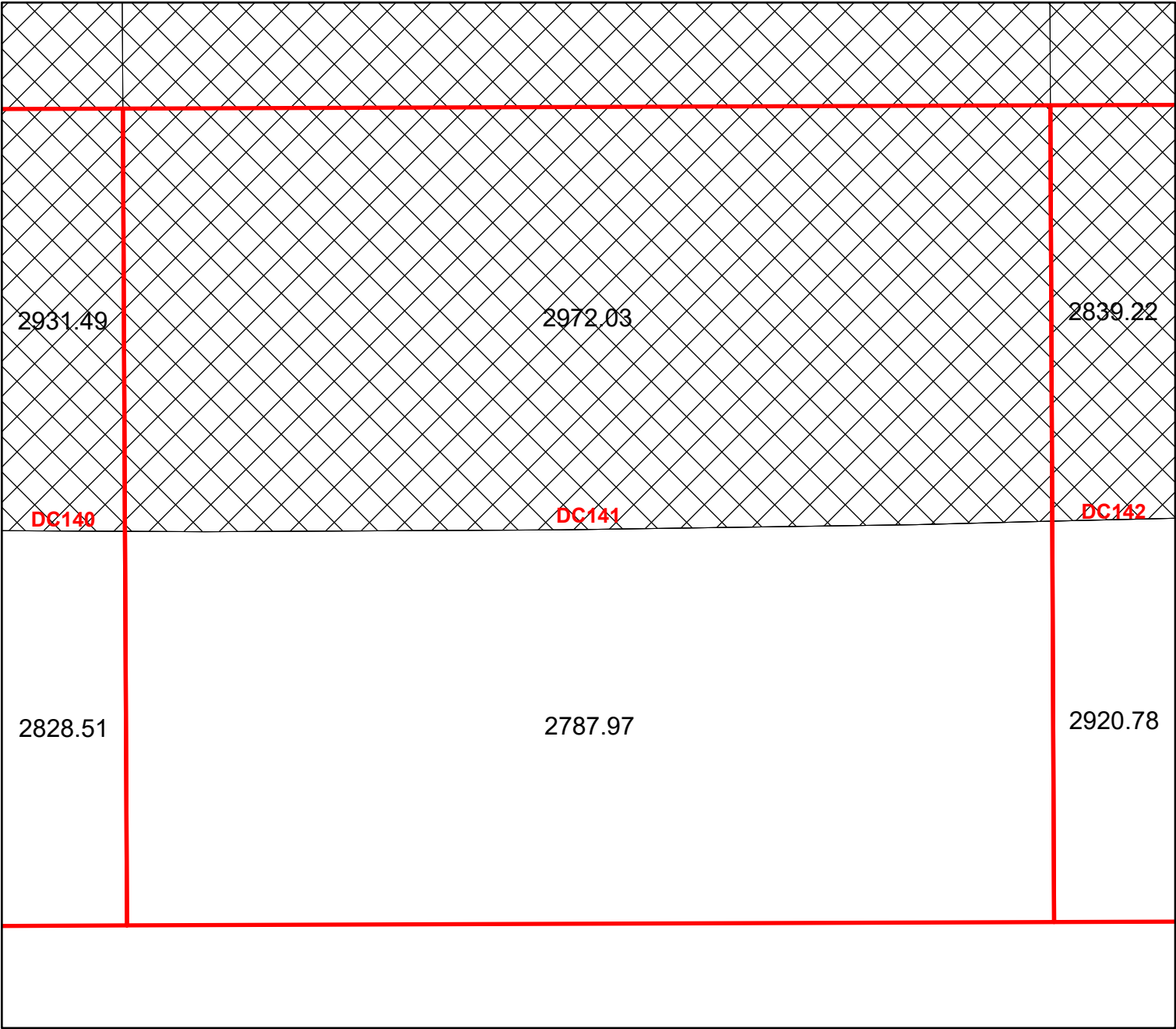


- Split Block
- Deferred Portion
- Portion Landward of the SLA
- Portion that is Non-US Jurisdiction
- Available Portion of Block
- Portion Under Moratorium
- Active Lease (Not-available)

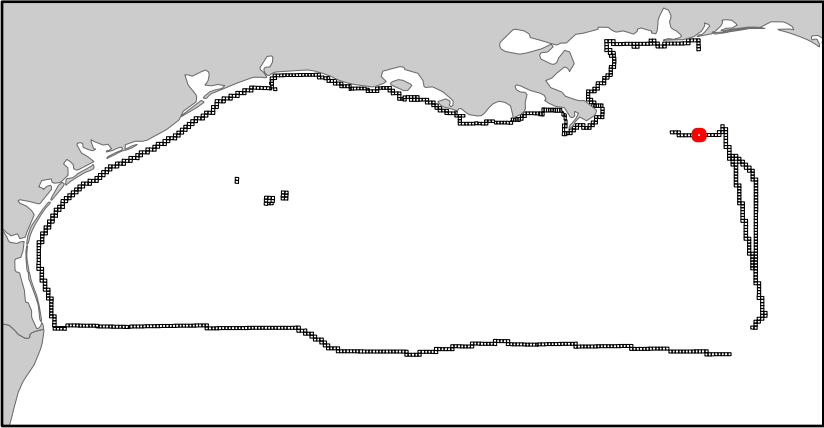


Block portion numbers are in acres

De Soto Canyon
NH16-11
Block 141


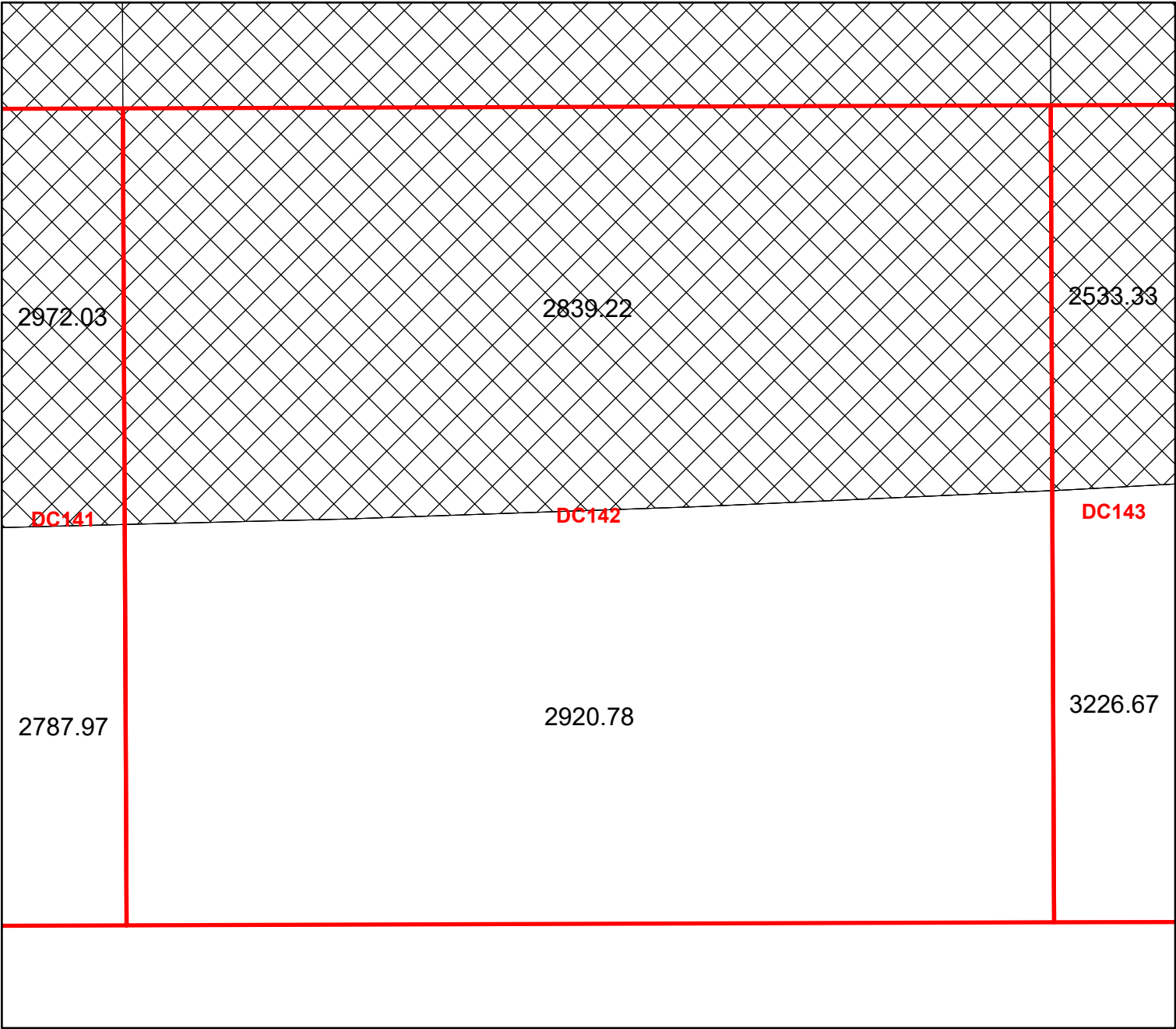









- Split Block
- Deferred Portion
- Portion Landward of the SLA
- Portion that is Non-US Jurisdiction
- Available Portion of Block
- Portion Under Moratorium
- Active Lease (Not-available)

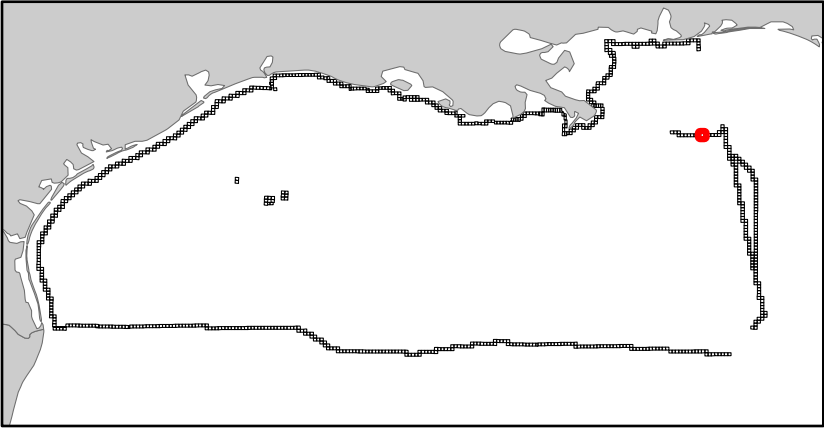


Block portion numbers are in acres

De Soto Canyon
NH16-11
Block 142


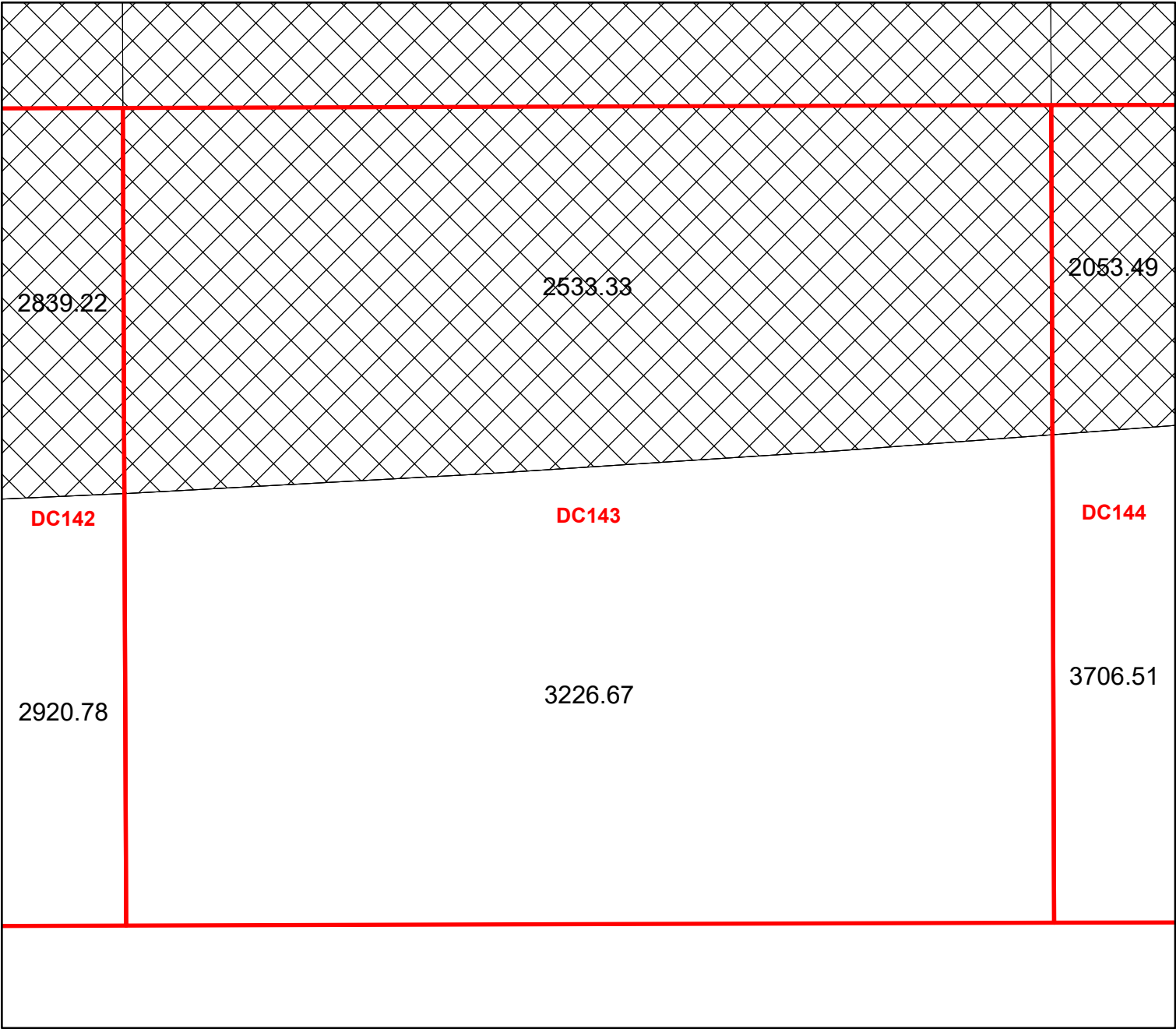


-  Split Block
-  Deferred Portion
-  Portion Landward of the SLA
-  Portion that is Non-US Jurisdiction
-  Available Portion of Block
-  Portion Under Moratorium
-  Active Lease (Not-available)

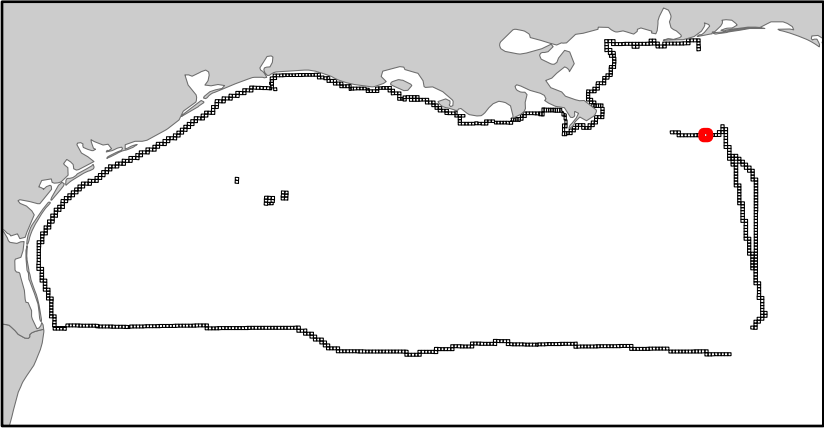


Block portion numbers are in acres

De Soto Canyon
NH16-11
Block 143


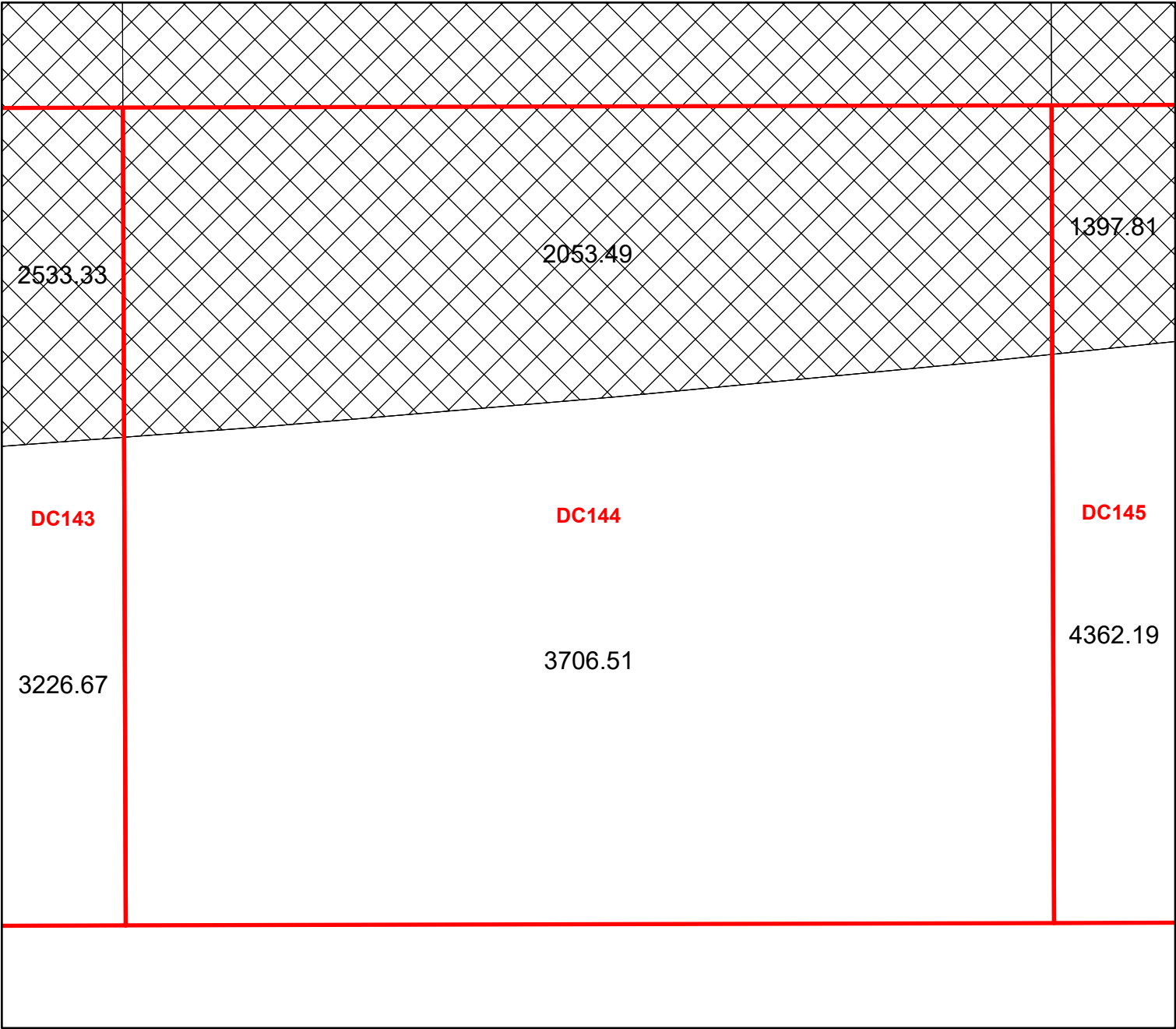


- Split Block
- Deferred Portion
- Portion Landward of the SLA
- Portion that is Non-US Jurisdiction
- Available Portion of Block
- Portion Under Moratorium
- Active Lease (Not-available)

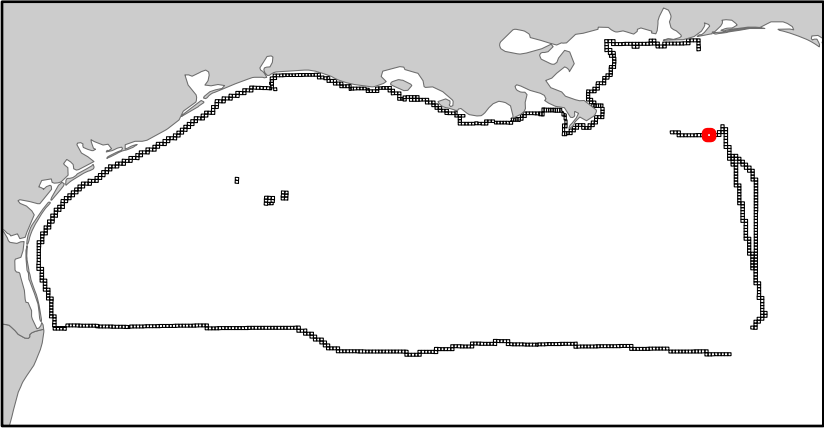


Block portion numbers are in acres

De Soto Canyon
NH16-11
Block 144



- Split Block
- Deferred Portion
- Portion Landward of the SLA
- Portion that is Non-US Jurisdiction
- Available Portion of Block
- Portion Under Moratorium
- Active Lease (Not-available)


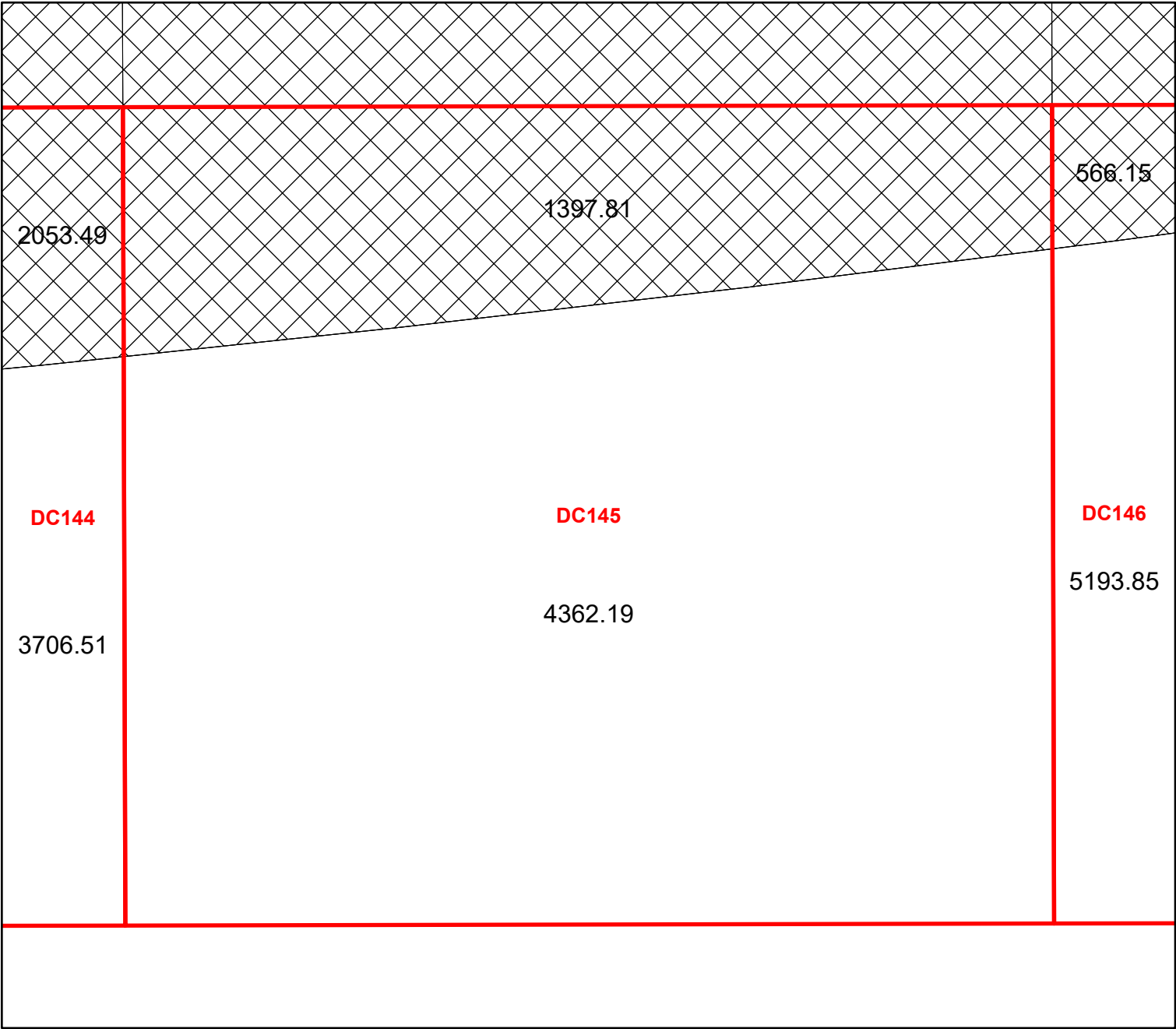









Block portion numbers are in acres

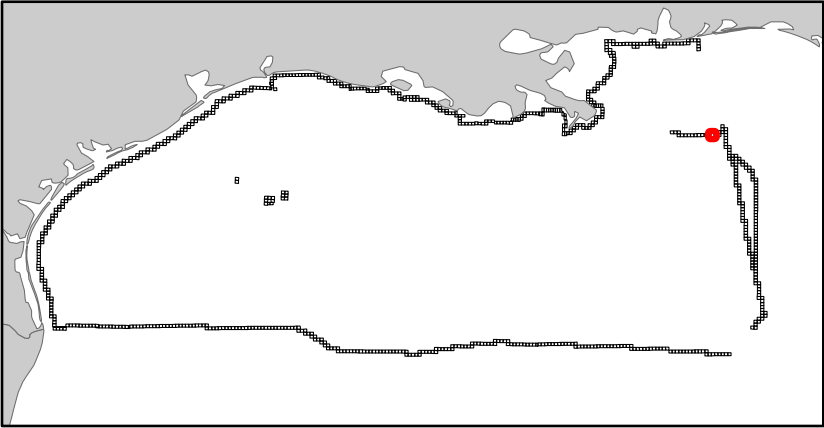
De Soto Canyon

NH16-11

Block 145




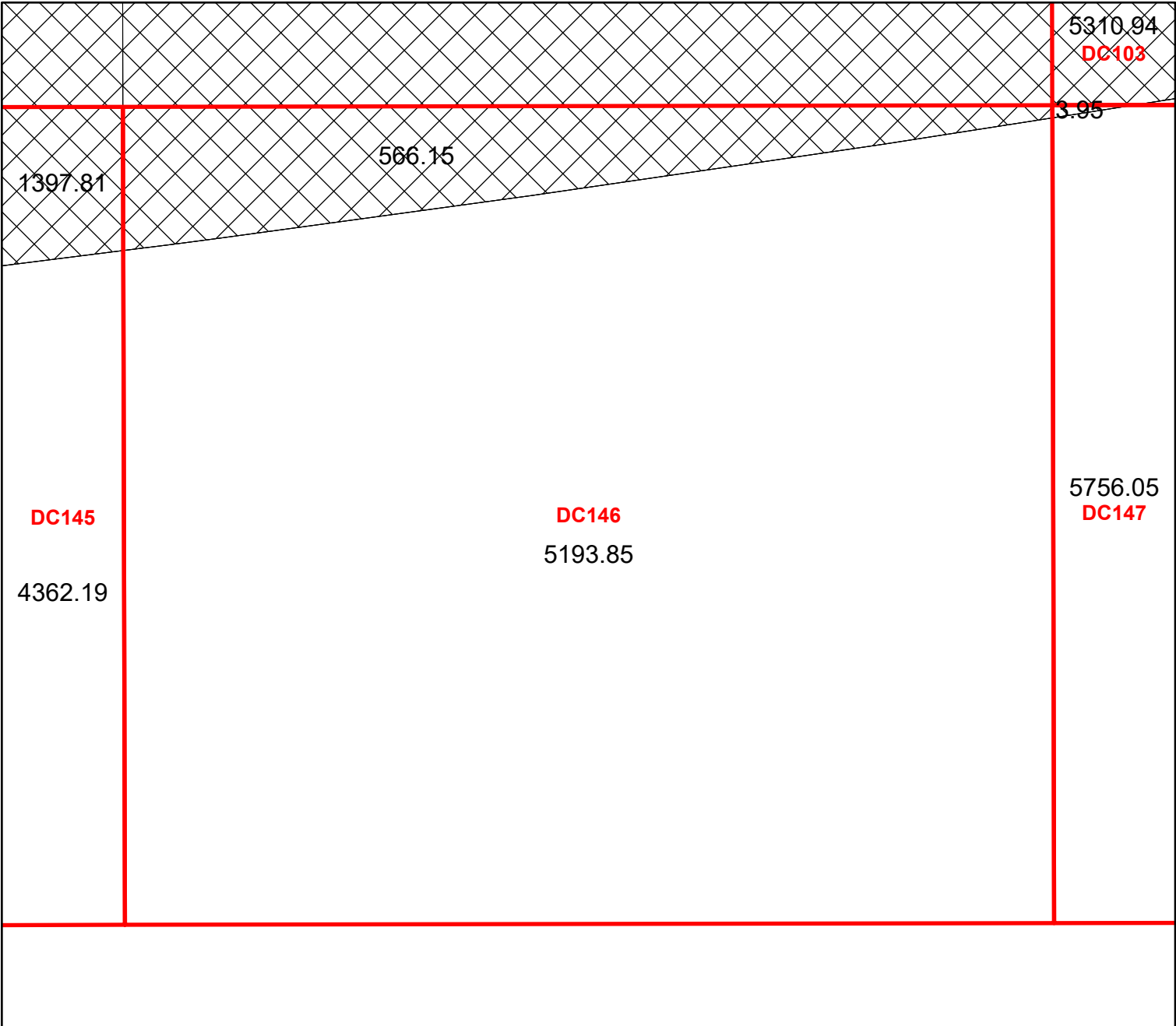
-  Split Block
-  Deferred Portion
-  Portion Landward of the SLA
-  Portion that is Non-US Jurisdiction
-  Available Portion of Block
-  Portion Under Moratorium
-  Active Lease (Not-available)



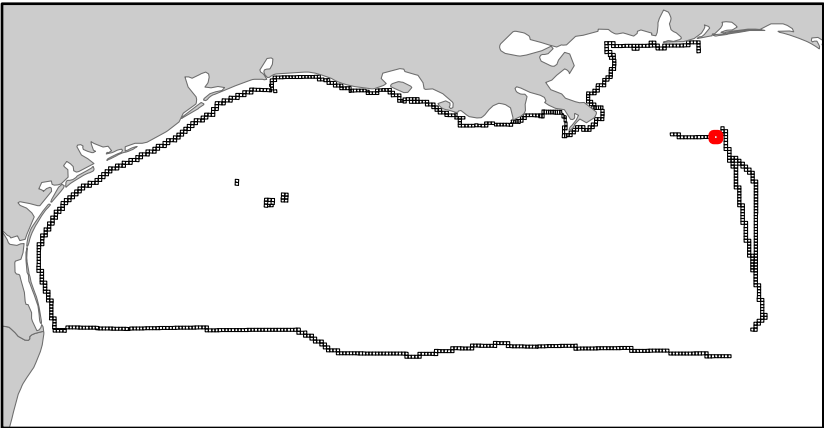
Block portion numbers are in acres

DC145

De Soto Canyon
NH16-11
Block 146


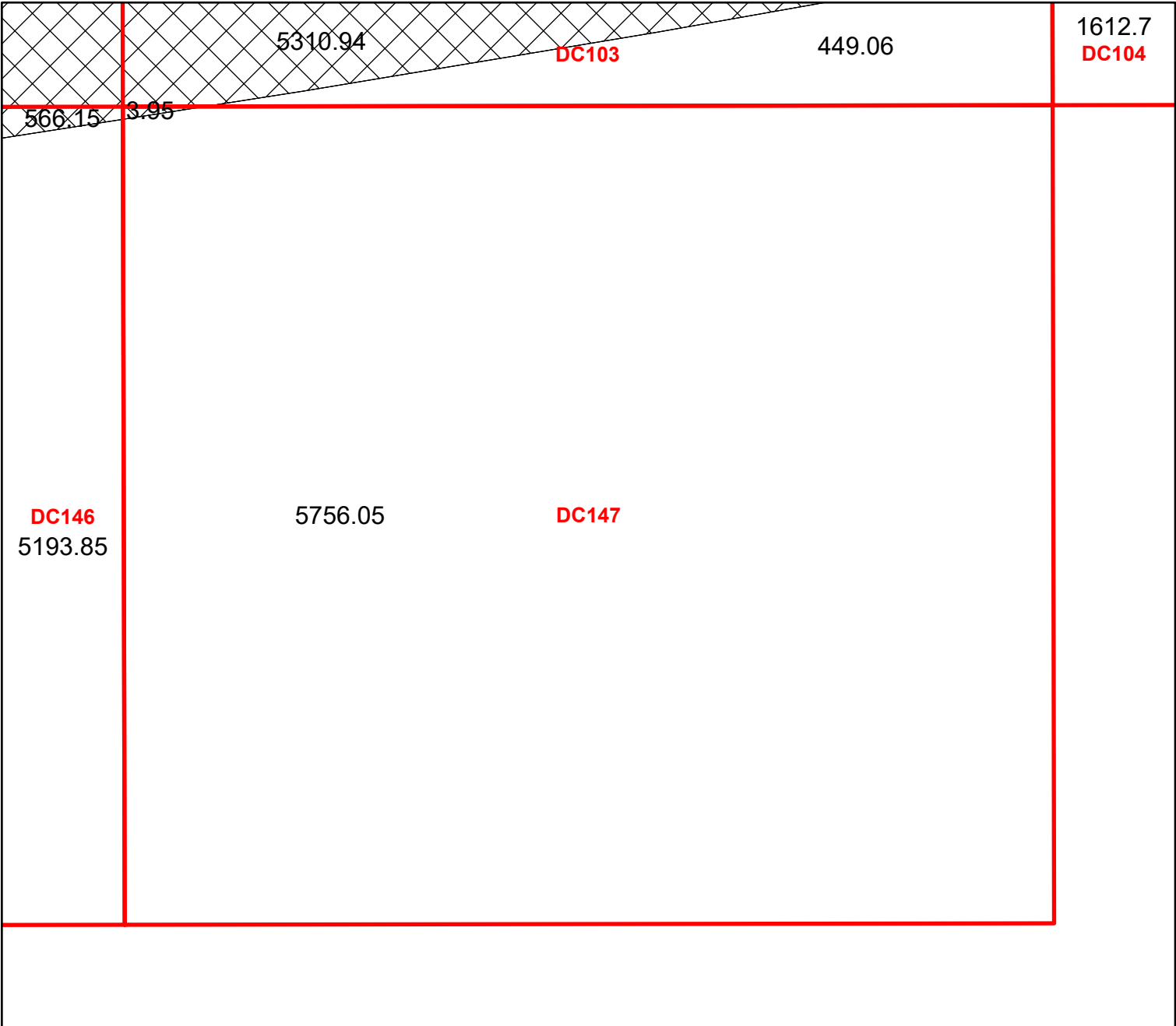


- Split Block
- Deferred Portion
- Portion Landward of the SLA
- Portion that is Non-US Jurisdiction
- Available Portion of Block
- Portion Under Moratorium
- Active Lease (Not-available)

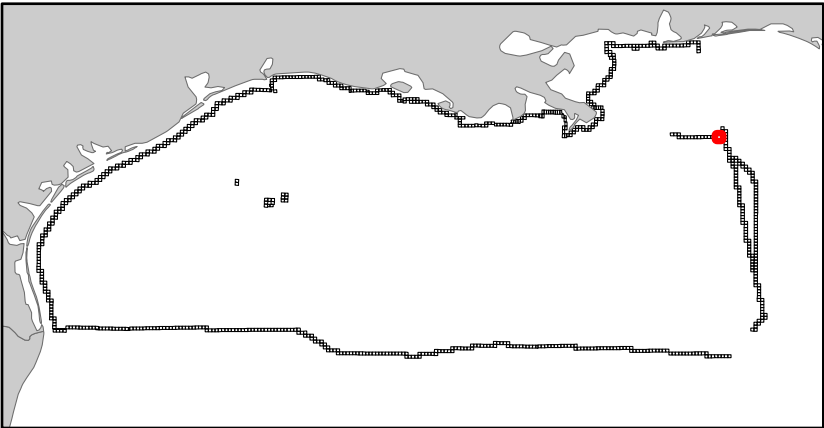


Block portion numbers are in acres

De Soto Canyon
NH16-11
Block 147


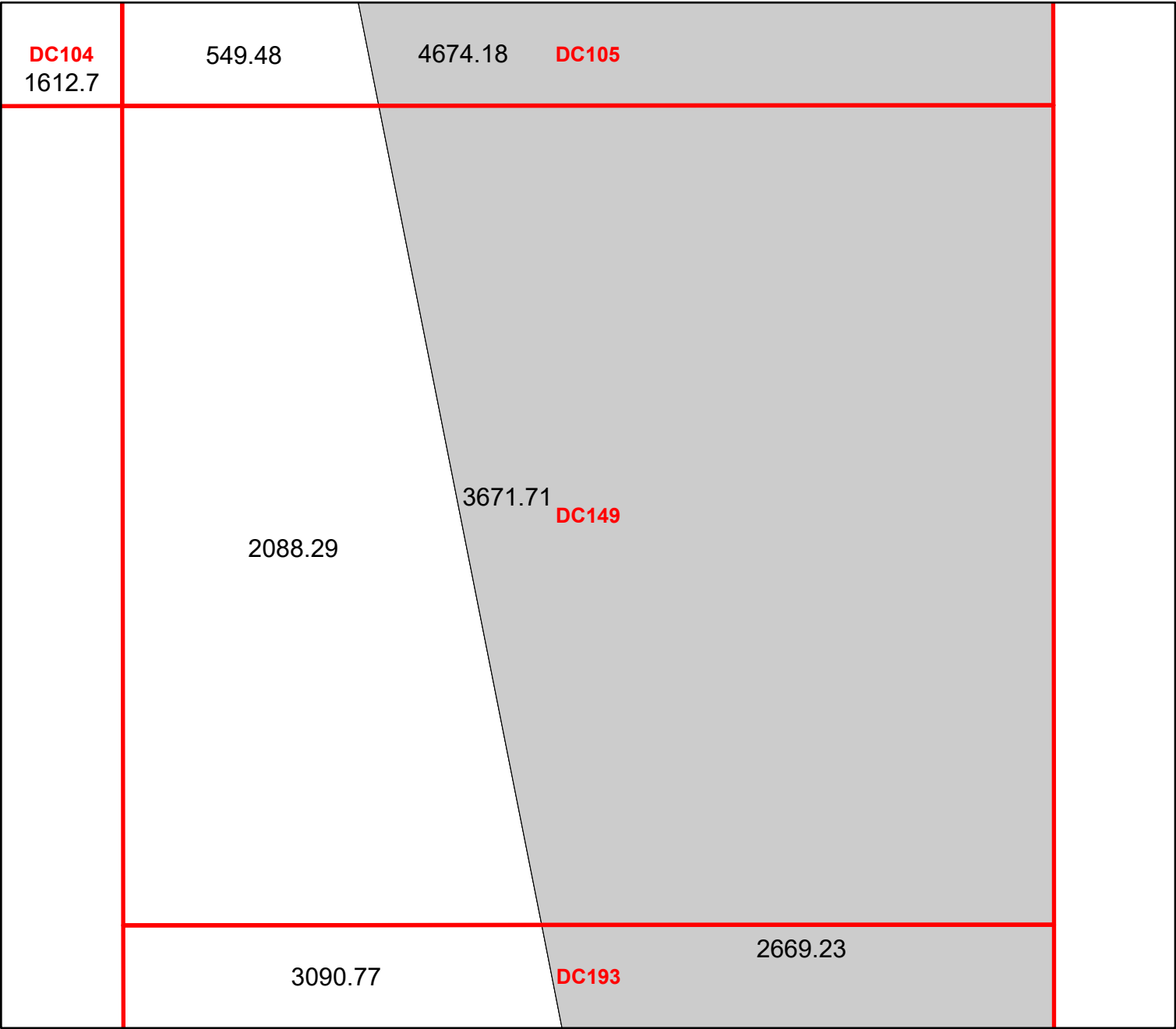









- Split Block
- Deferred Portion
- Portion Landward of the SLA
- Portion that is Non-US Jurisdiction
- Available Portion of Block
- Portion Under Moratorium
- Active Lease (Not-available)

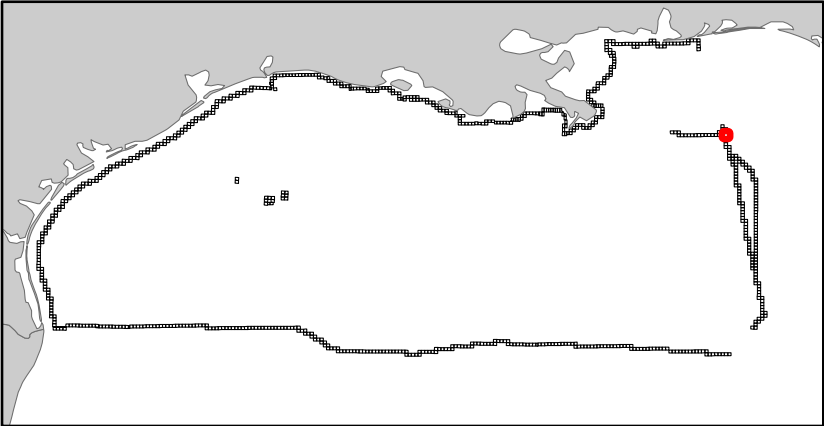


Block portion numbers are in acres

De Soto Canyon
NH16-11
Block 149



-  Split Block
-  Deferred Portion
-  Portion Landward of the SLA
-  Portion that is Non-US Jurisdiction
-  Available Portion of Block
-  Portion Under Moratorium
-  Active Lease (Not-available)


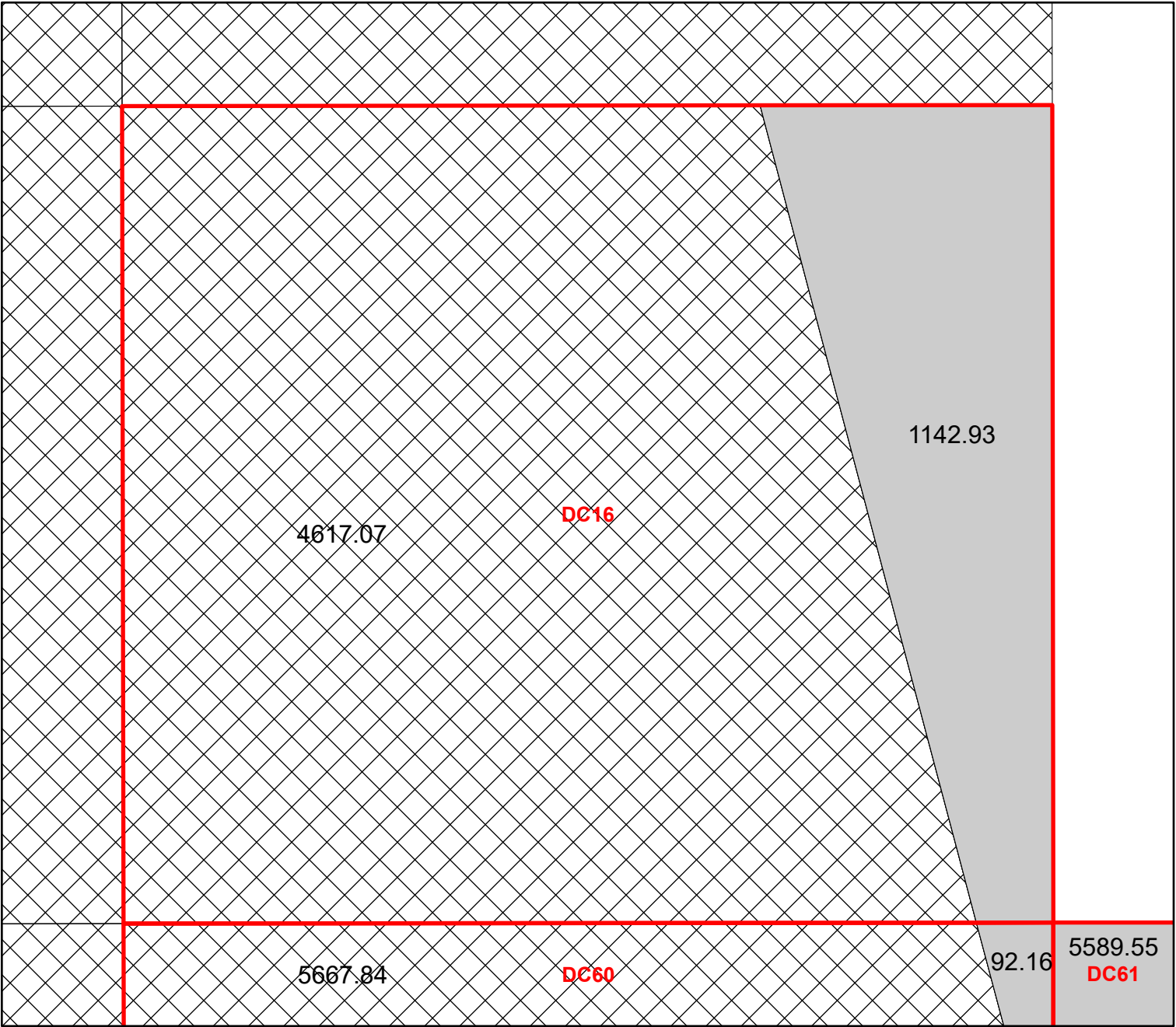


Block portion numbers are in acres

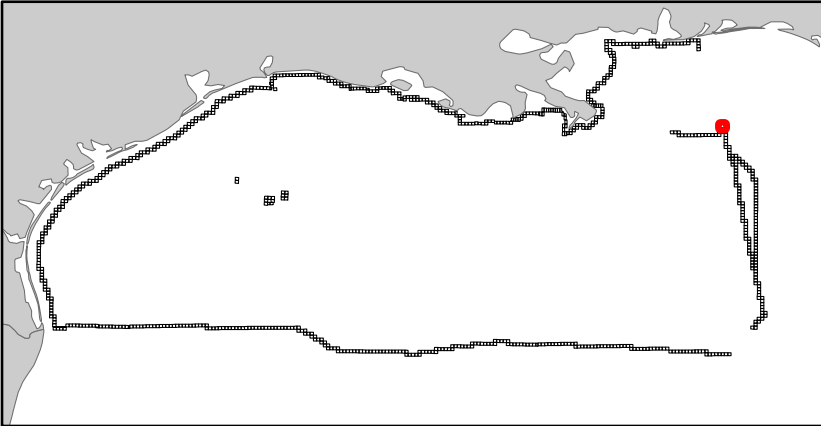
De Soto Canyon

NH16-11

Block 16




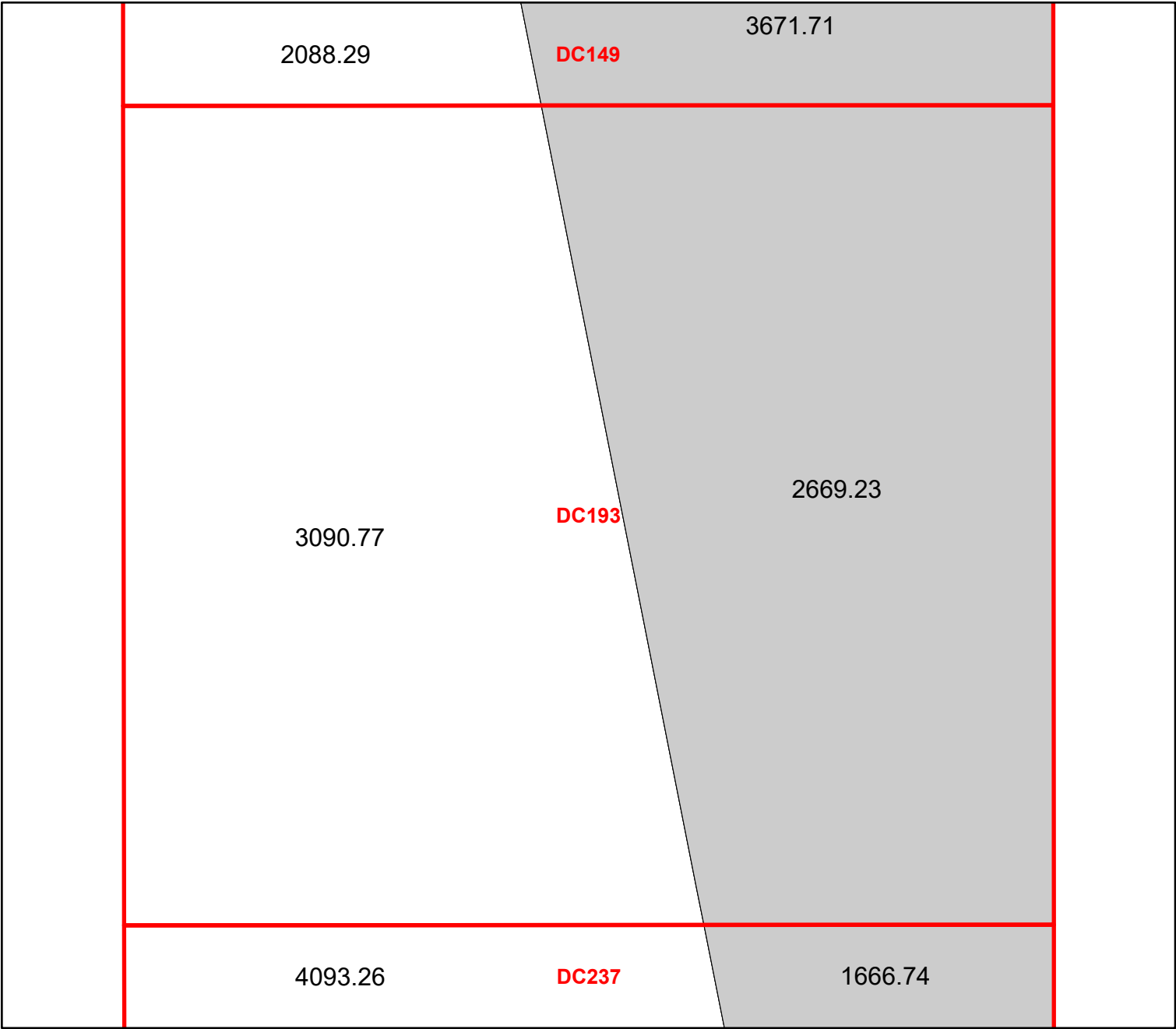
- Split Block
- Deferred Portion
- Portion Landward of the SLA
- Portion that is Non-US Jurisdiction
- Available Portion of Block
- Portion Under Moratorium
- Active Lease (Not-available)



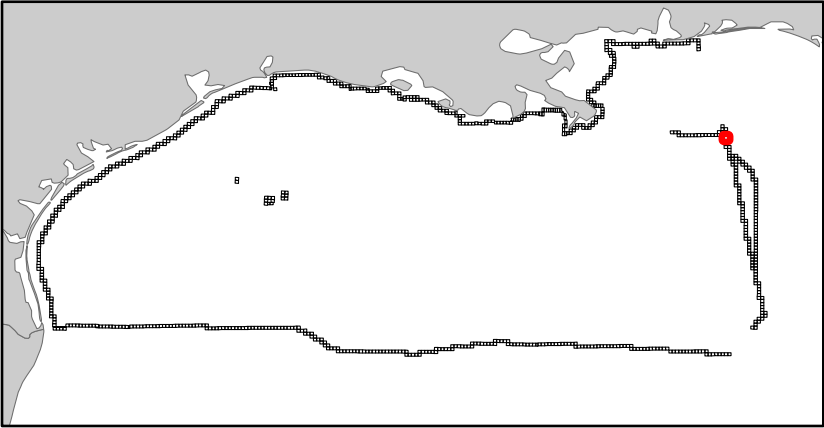
Block portion numbers are in acres

DC16

De Soto Canyon
NH16-11
Block 193


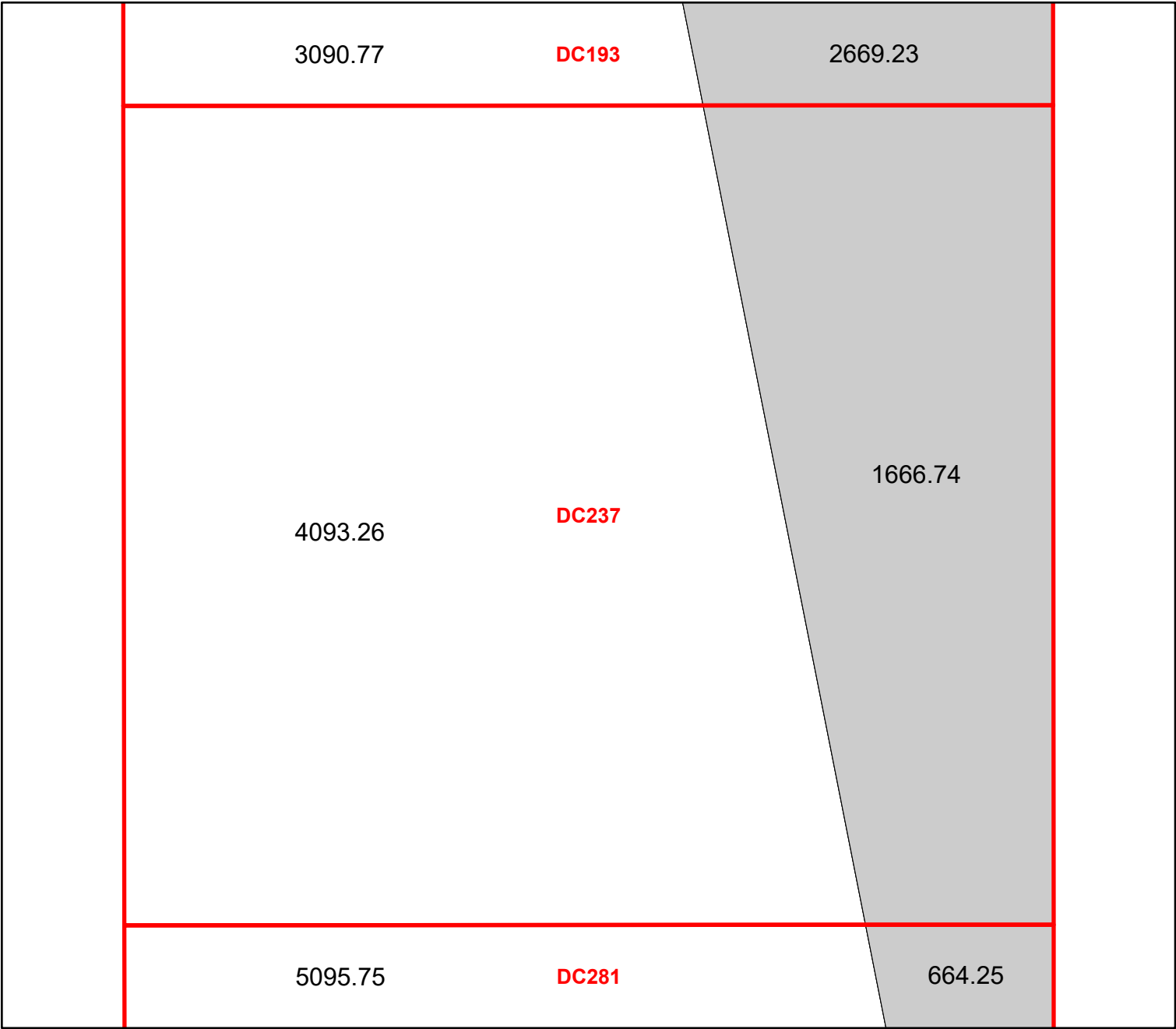









- Split Block
- Deferred Portion
- Portion Landward of the SLA
- Portion that is Non-US Jurisdiction
- Available Portion of Block
- Portion Under Moratorium
- Active Lease (Not-available)

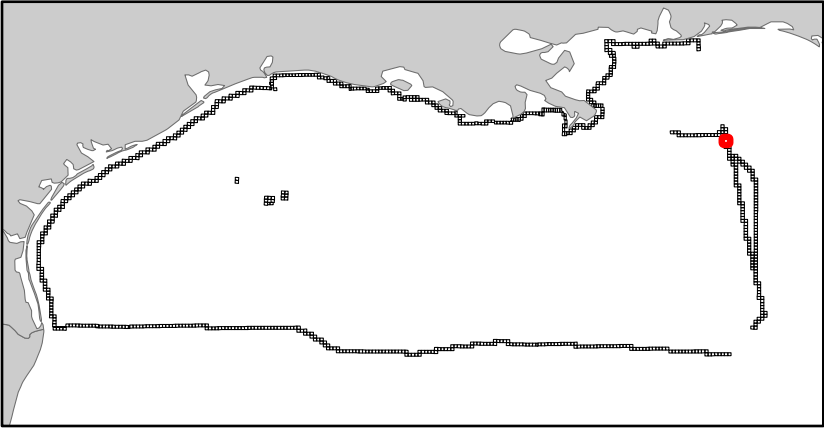


Block portion numbers are in acres

De Soto Canyon
NH16-11
Block 237


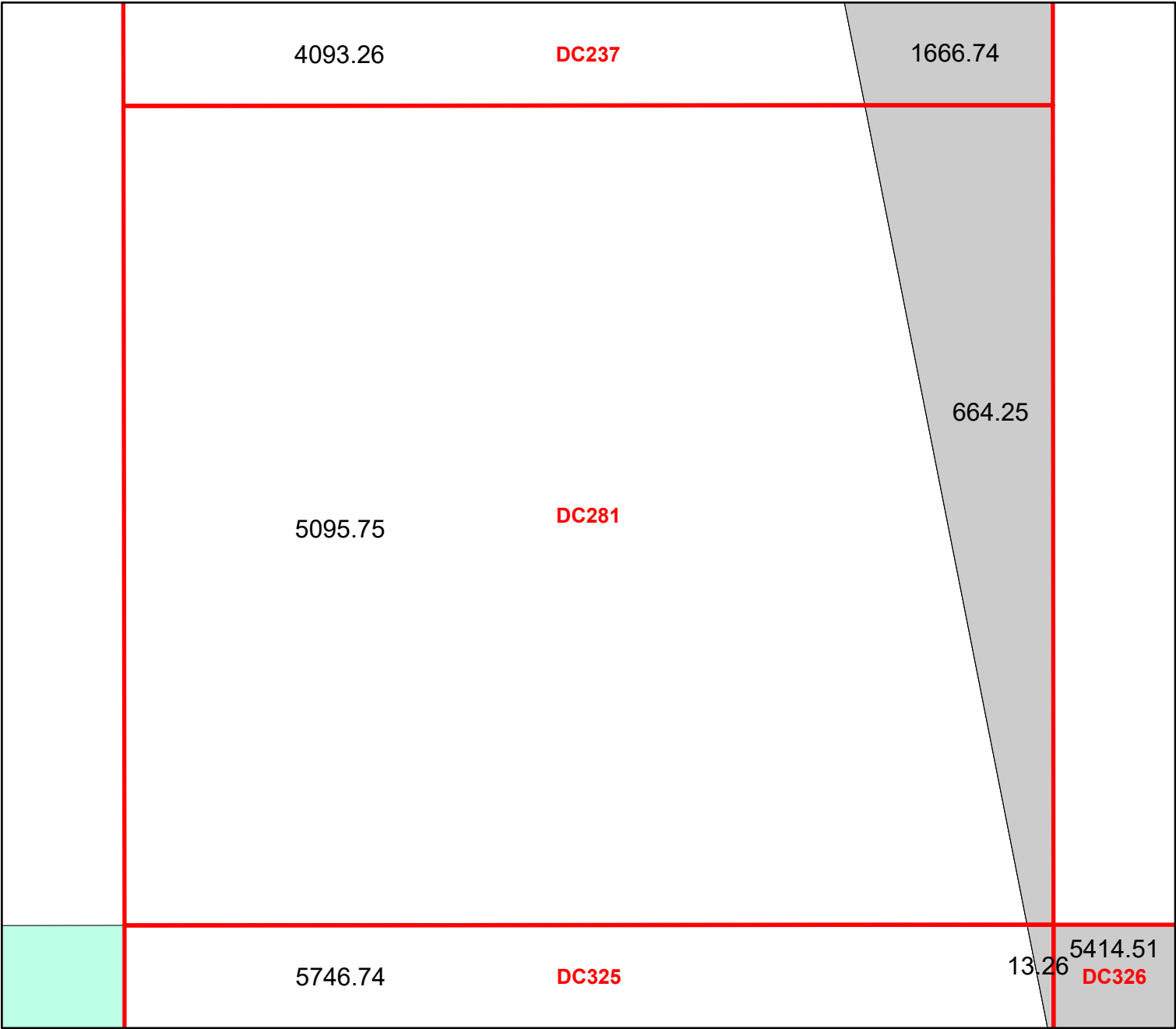









-  Split Block
-  Deferred Portion
-  Portion Landward of the SLA
-  Portion that is Non-US Jurisdiction
-  Available Portion of Block
-  Portion Under Moratorium
-  Active Lease (Not-available)

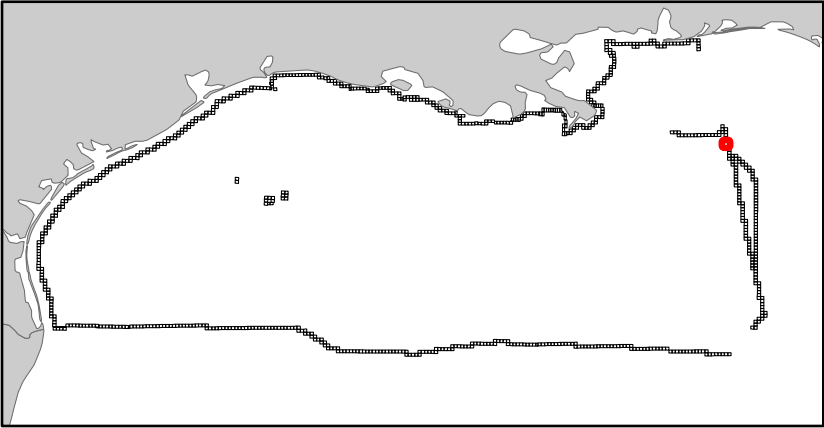


Block portion numbers are in acres

De Soto Canyon
NH16-11
Block 281


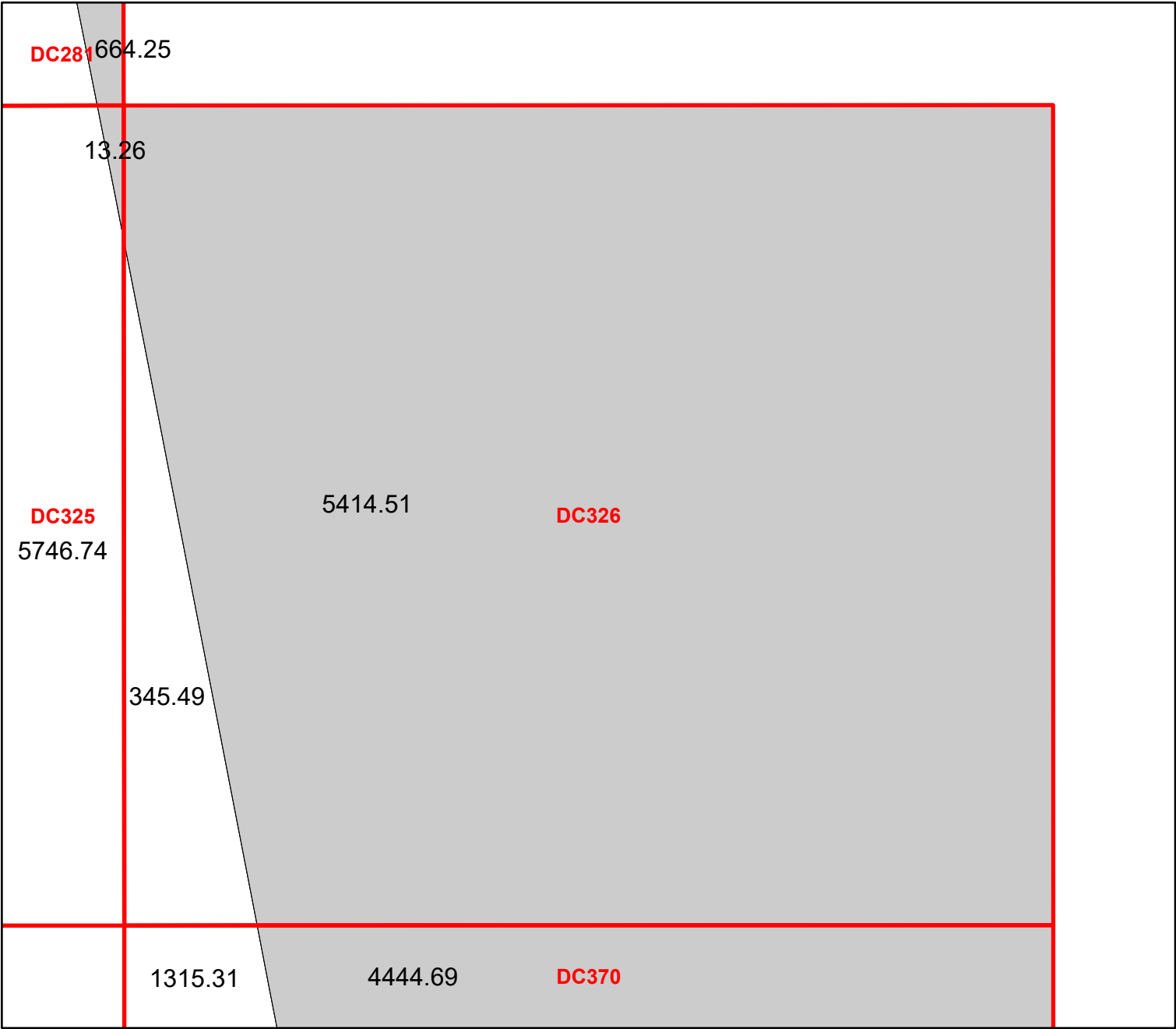









-  Split Block
-  Deferred Portion
-  Portion Landward of the SLA
-  Portion that is Non-US Jurisdiction
-  Available Portion of Block
-  Portion Under Moratorium
-  Active Lease (Not-available)

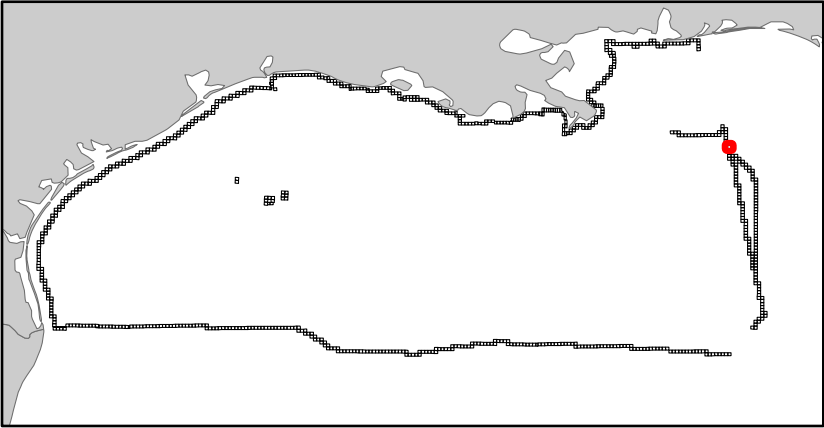


Block portion numbers are in acres

De Soto Canyon
NH16-11
Block 326


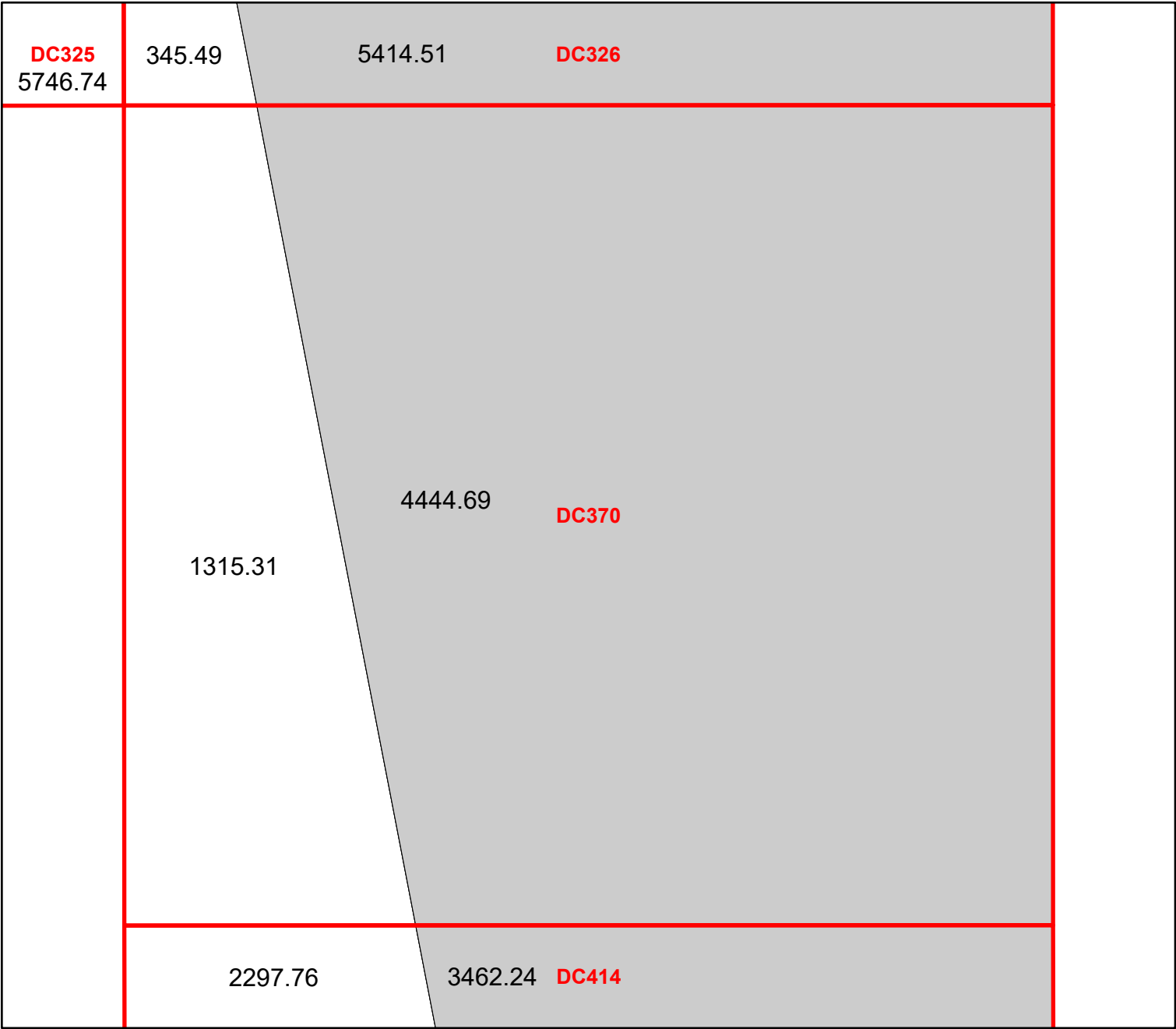









-  Split Block
-  Deferred Portion
-  Portion Landward of the SLA
-  Portion that is Non-US Jurisdiction
-  Available Portion of Block
-  Portion Under Moratorium
-  Active Lease (Not-available)

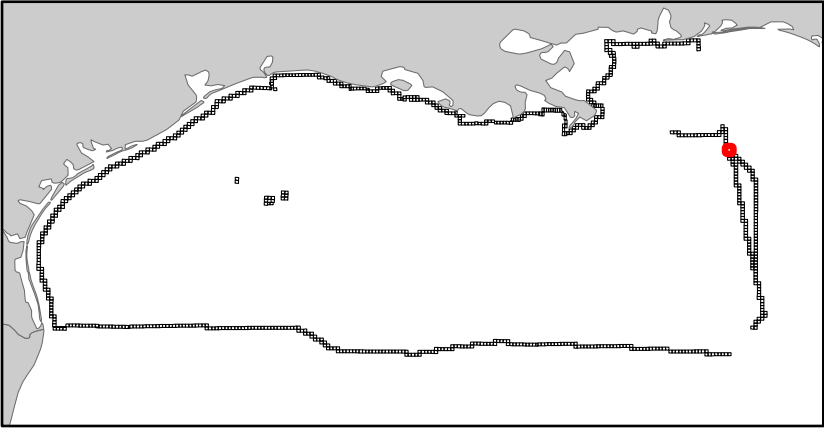


Block portion numbers are in acres

De Soto Canyon
NH16-11
Block 370




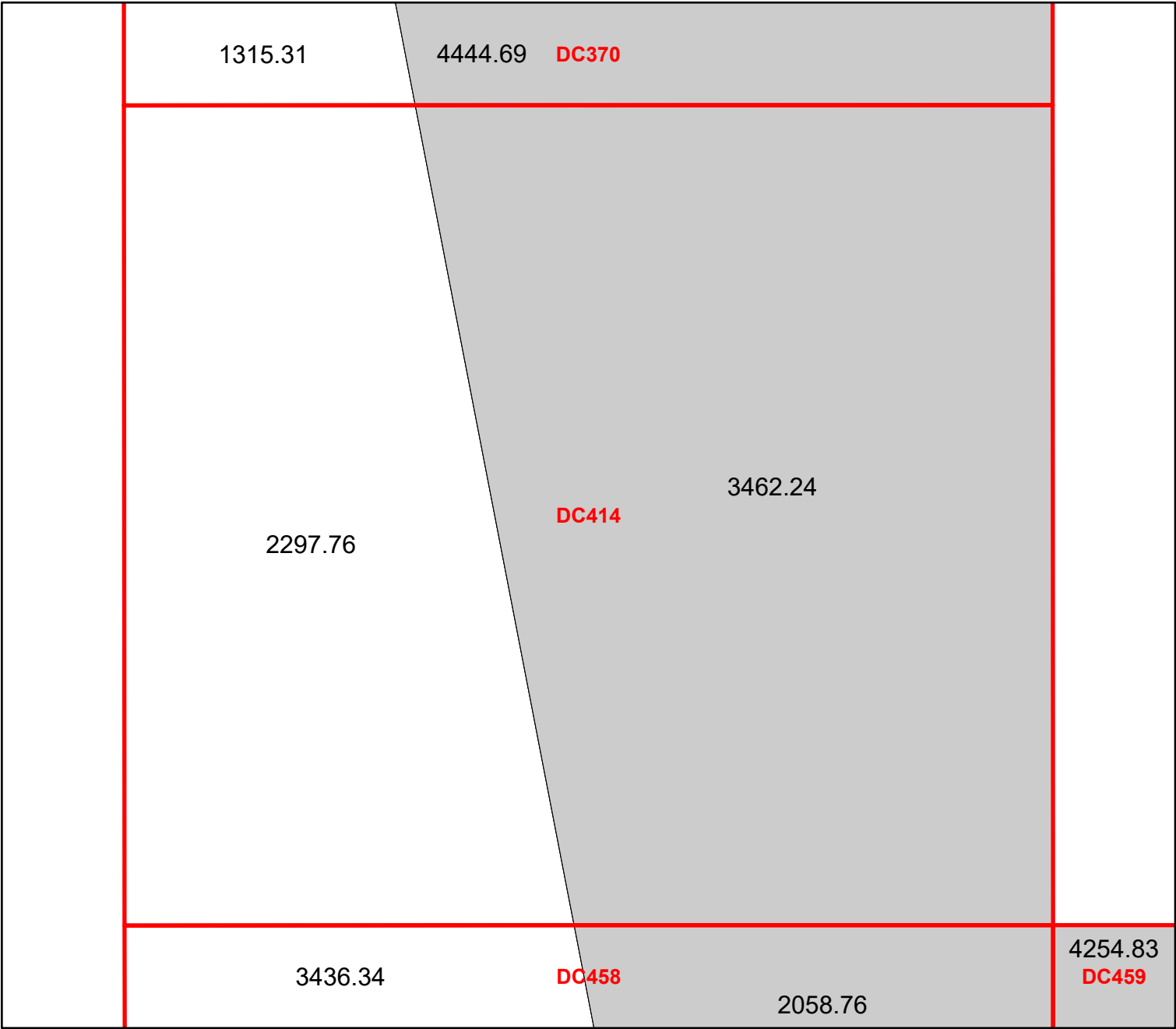
-  Split Block
-  Deferred Portion
-  Portion Landward of the SLA
-  Portion that is Non-US Jurisdiction
-  Available Portion of Block
-  Portion Under Moratorium
-  Active Lease (Not-available)










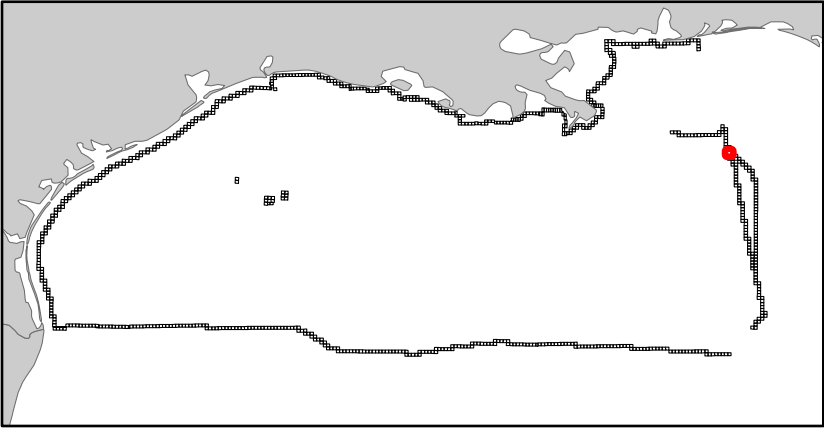
Block portion numbers are in acres

DC370

De Soto Canyon
NH16-11
Block 414




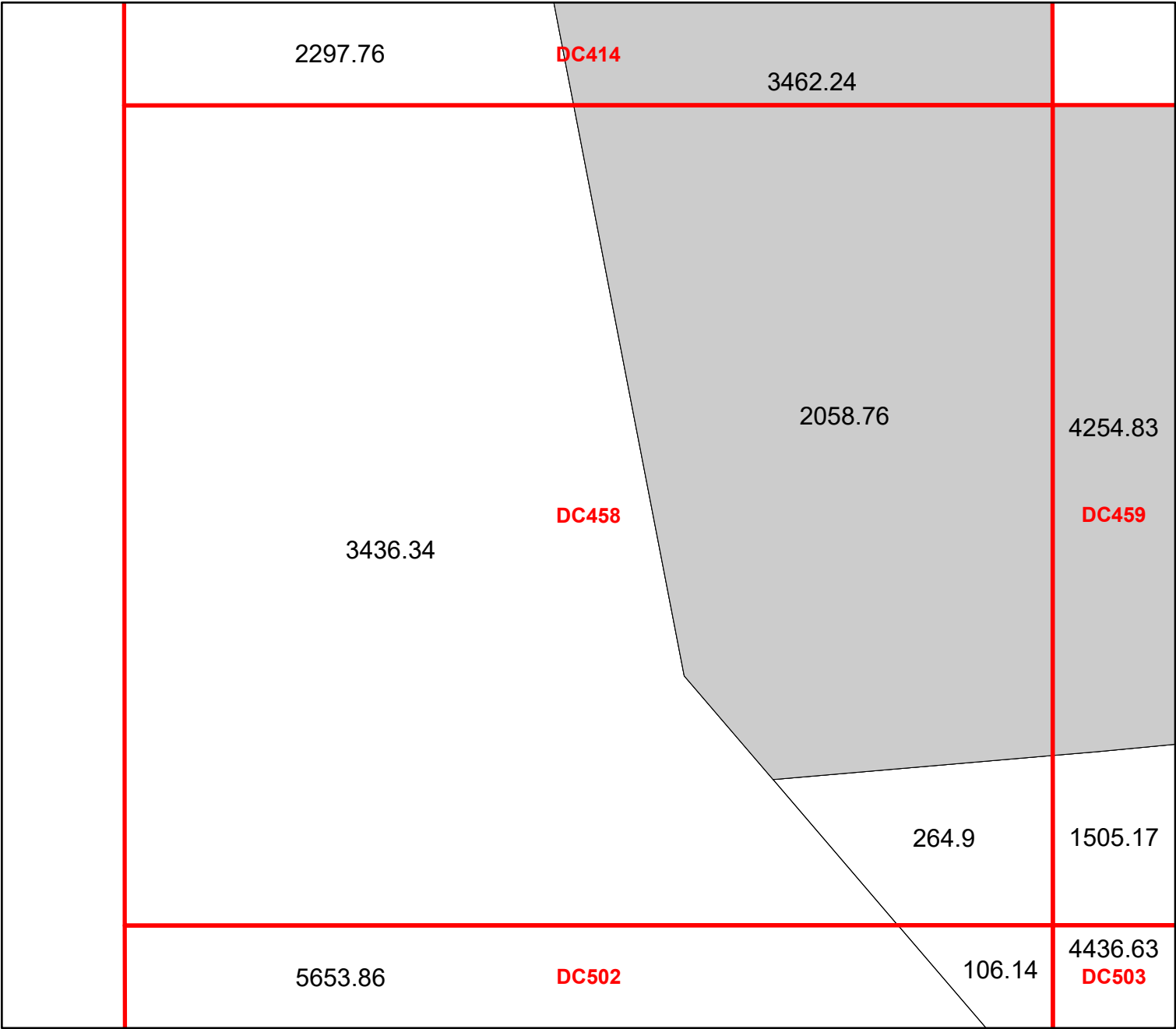
-  Split Block
-  Deferred Portion
-  Portion Landward of the SLA
-  Portion that is Non-US Jurisdiction
-  Available Portion of Block
-  Portion Under Moratorium
-  Active Lease (Not-available)



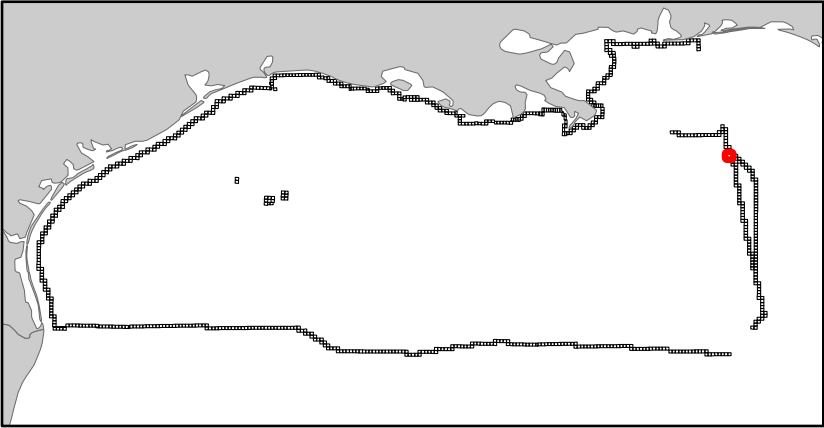
Block portion numbers are in acres

DC414

De Soto Canyon
NH16-11
Block 458


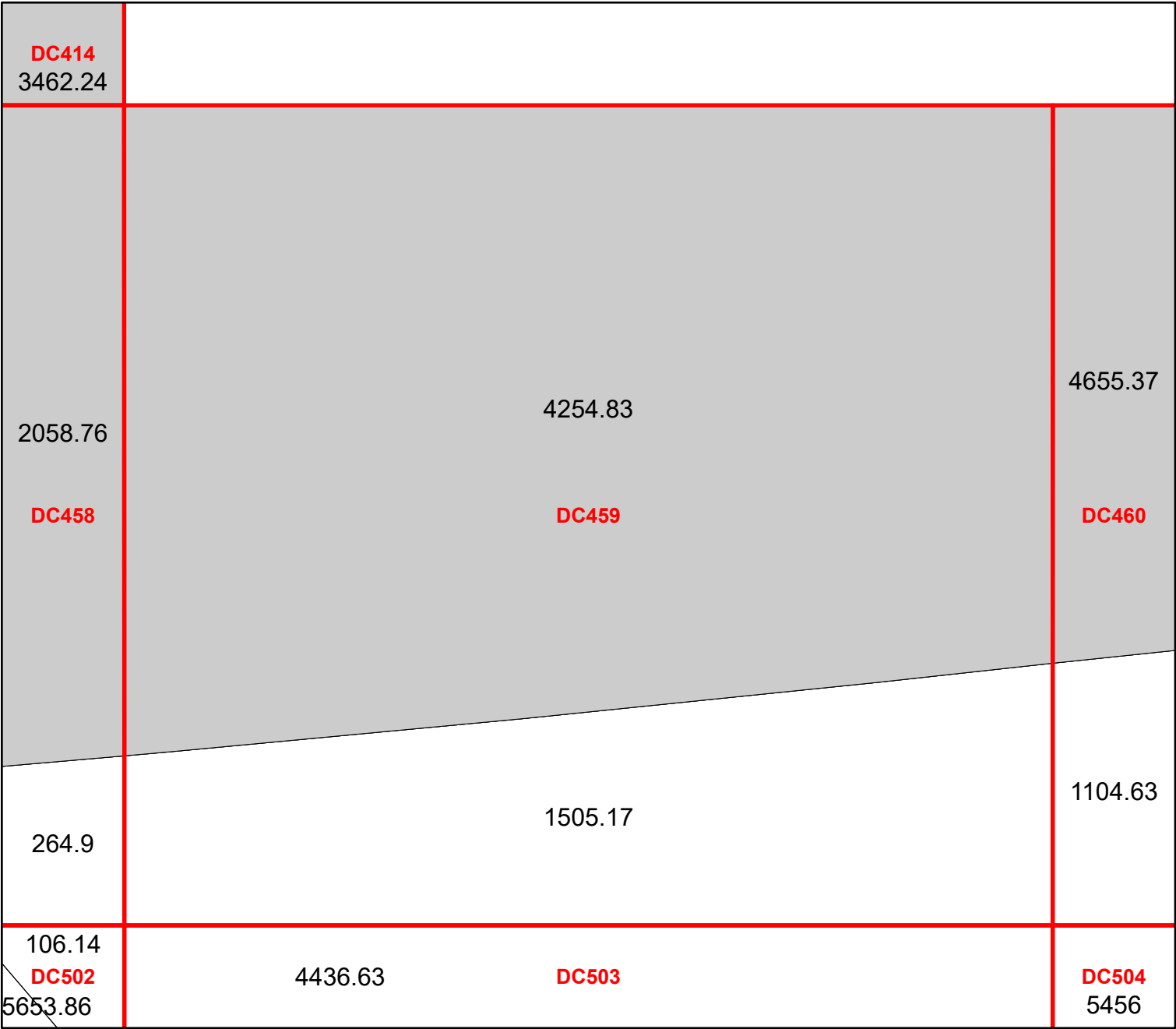


- Split Block
- Deferred Portion
- Portion Landward of the SLA
- Portion that is Non-US Jurisdiction
- Available Portion of Block
- Portion Under Moratorium
- Active Lease (Not-available)

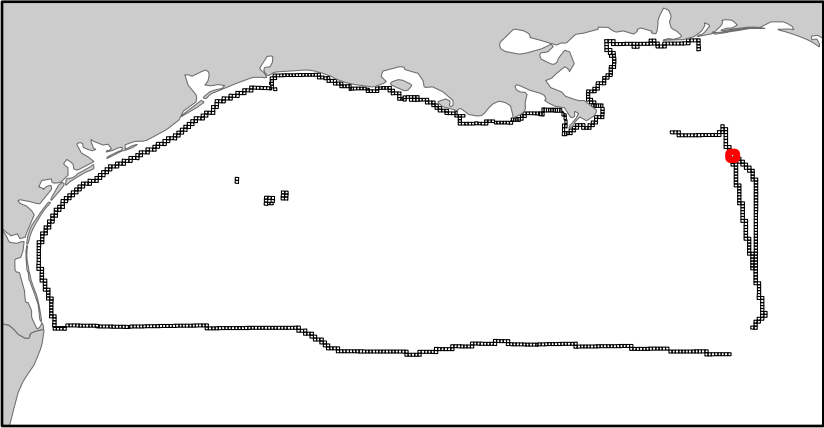


Block portion numbers are in acres

De Soto Canyon
NH16-11
Block 459


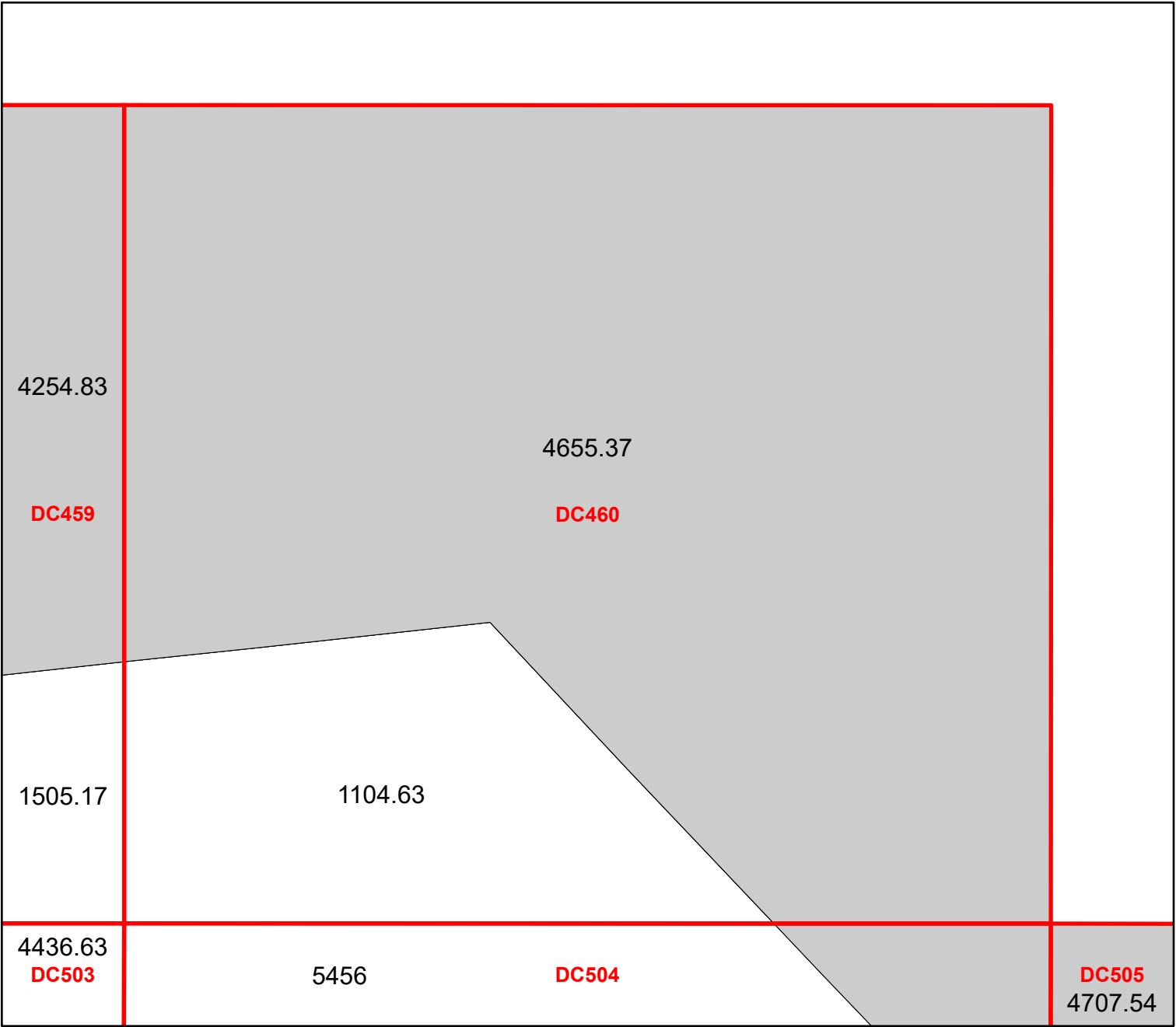









- Split Block
- Deferred Portion
- Portion Landward of the SLA
- Portion that is Non-US Jurisdiction
- Available Portion of Block
- Portion Under Moratorium
- Active Lease (Not-available)

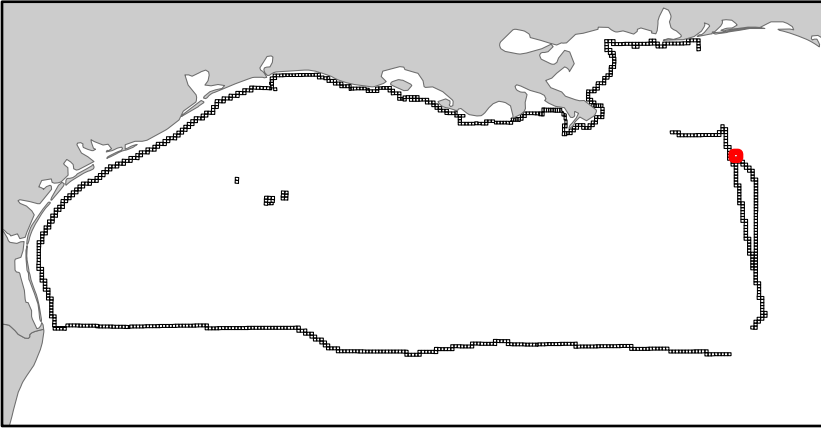


Block portion numbers are in acres

De Soto Canyon
NH16-11
Block 460


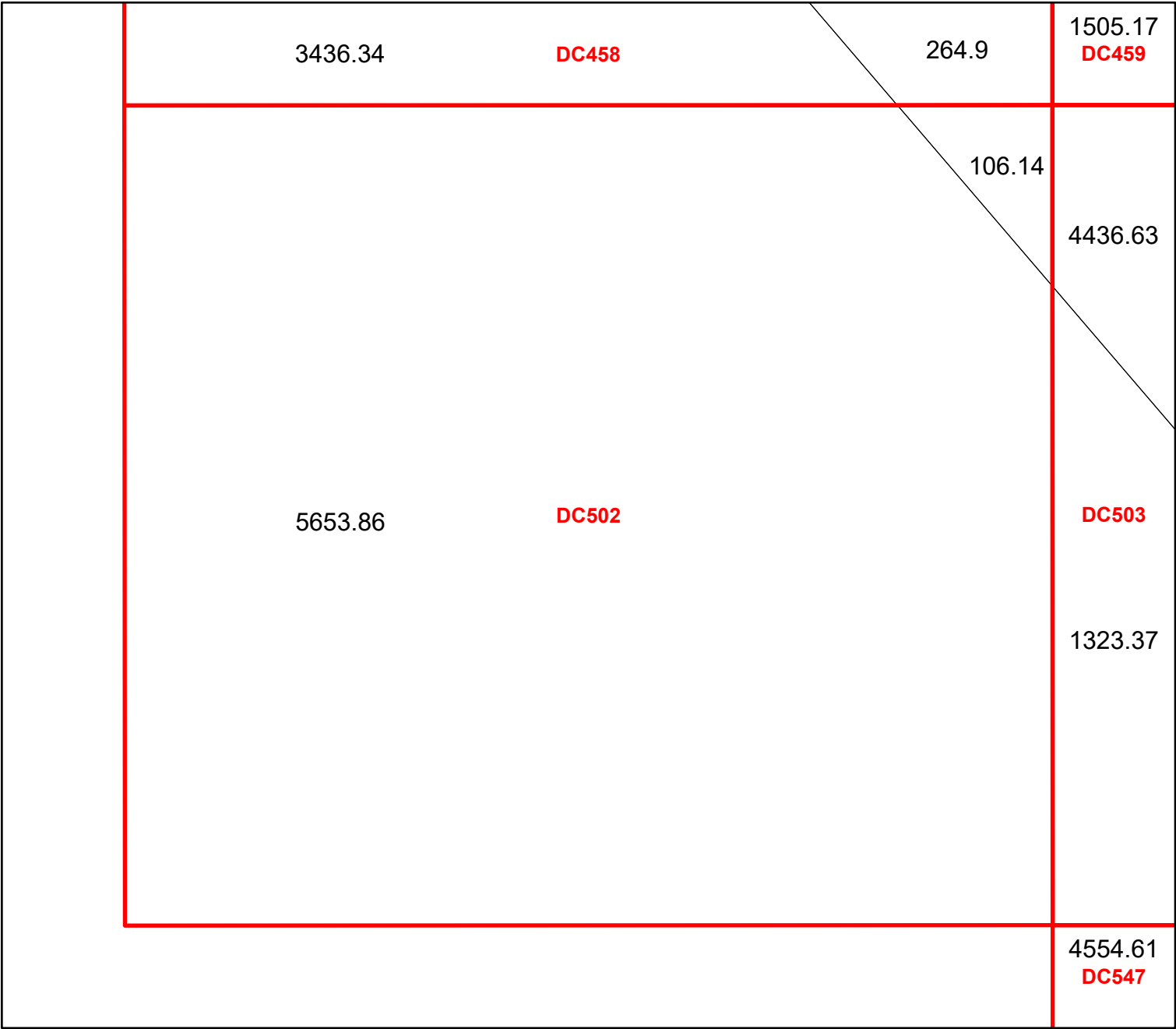


-  Split Block
-  Deferred Portion
-  Portion Landward of the SLA
-  Portion that is Non-US Jurisdiction
-  Available Portion of Block
-  Portion Under Moratorium
-  Active Lease (Not-available)

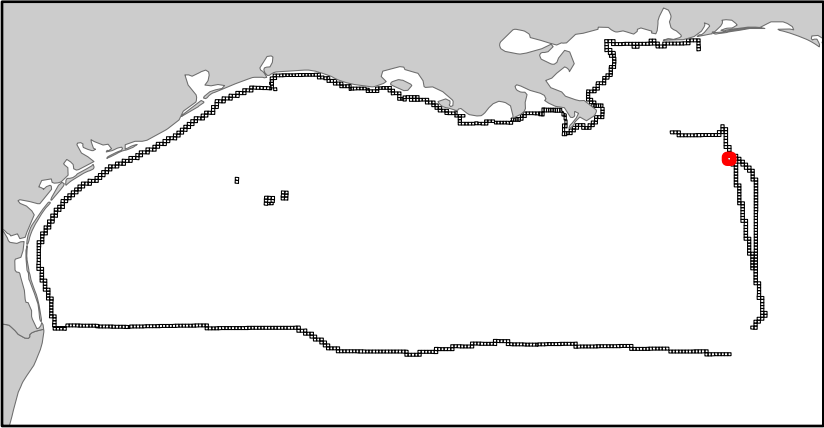


Block portion numbers are in acres

De Soto Canyon
NH16-11
Block 502


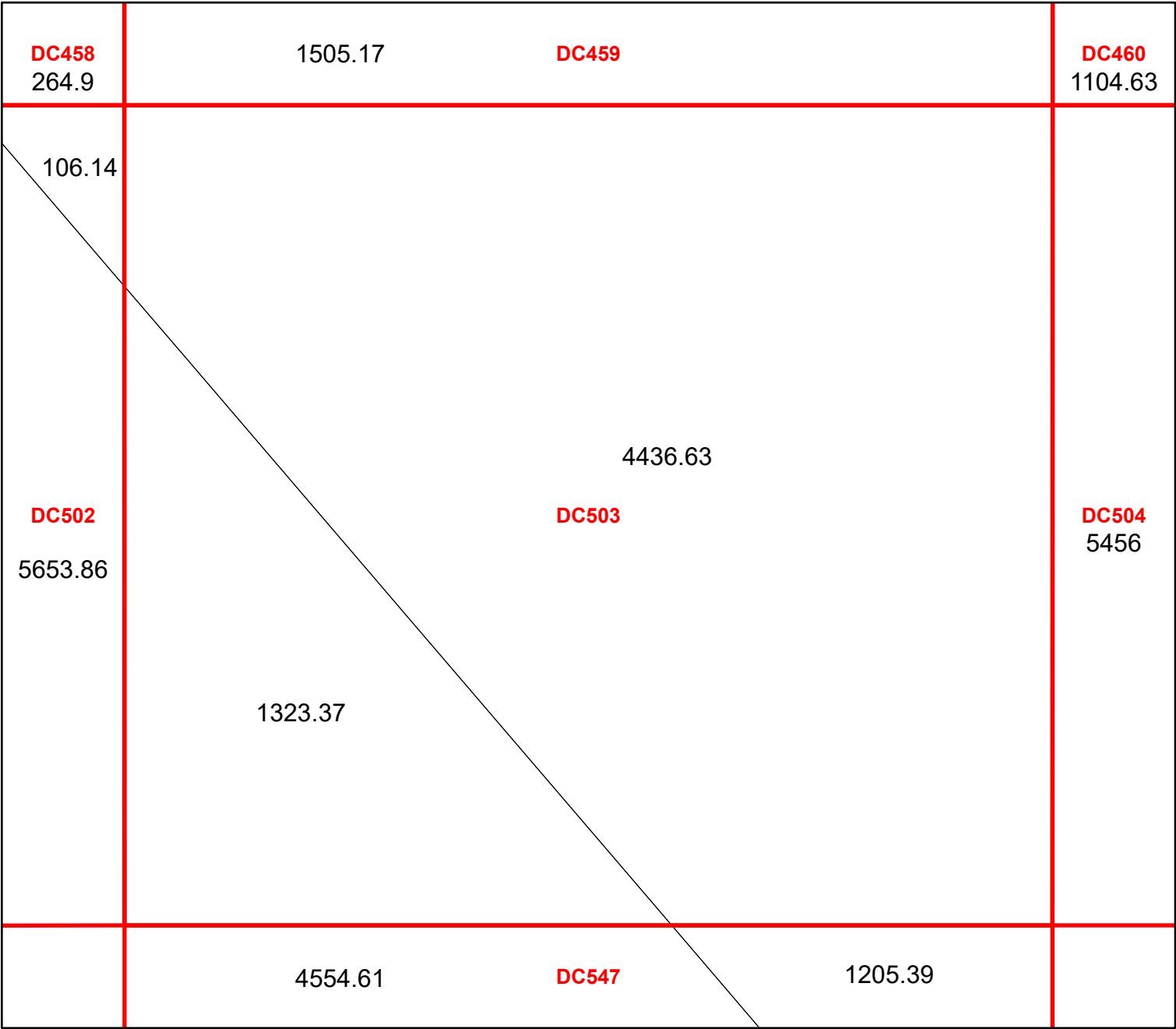









- Split Block
- Deferred Portion
- Portion Landward of the SLA
- Portion that is Non-US Jurisdiction
- Available Portion of Block
- Portion Under Moratorium
- Active Lease (Not-available)

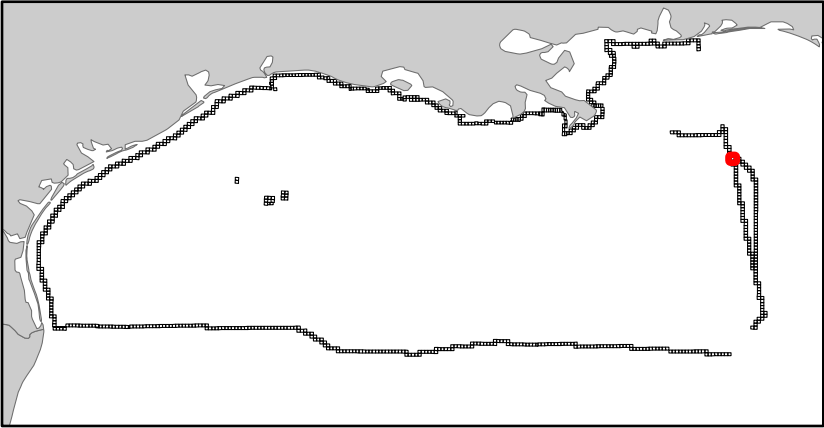


Block portion numbers are in acres

De Soto Canyon
NH16-11
Block 503


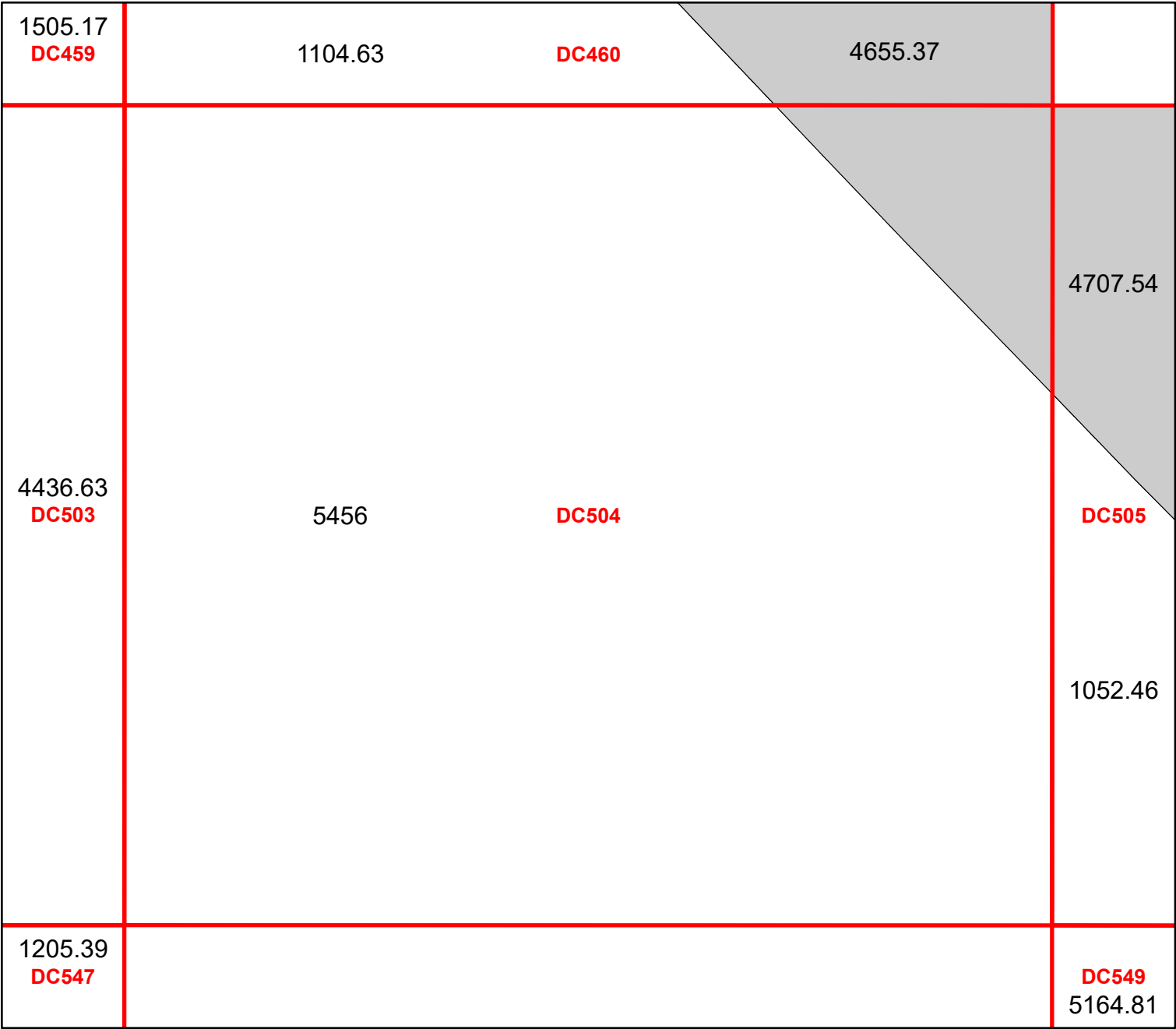


-  Split Block
-  Deferred Portion
-  Portion Landward of the SLA
-  Portion that is Non-US Jurisdiction
-  Available Portion of Block
-  Portion Under Moratorium
-  Active Lease (Not-available)

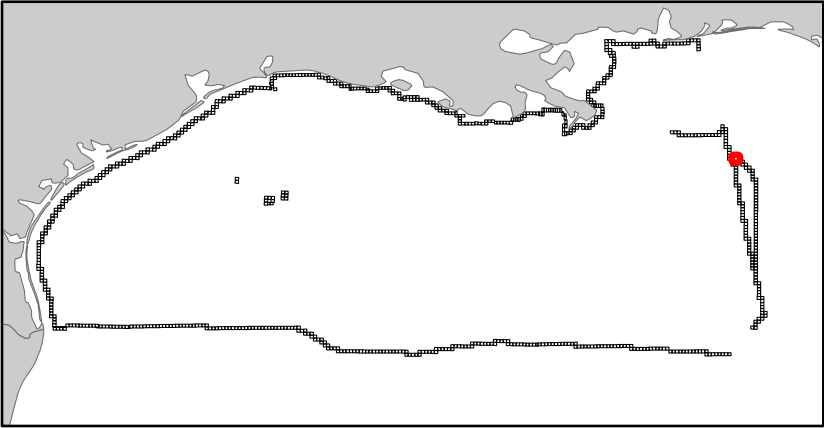


Block portion numbers are in acres

De Soto Canyon
NH16-11
Block 504


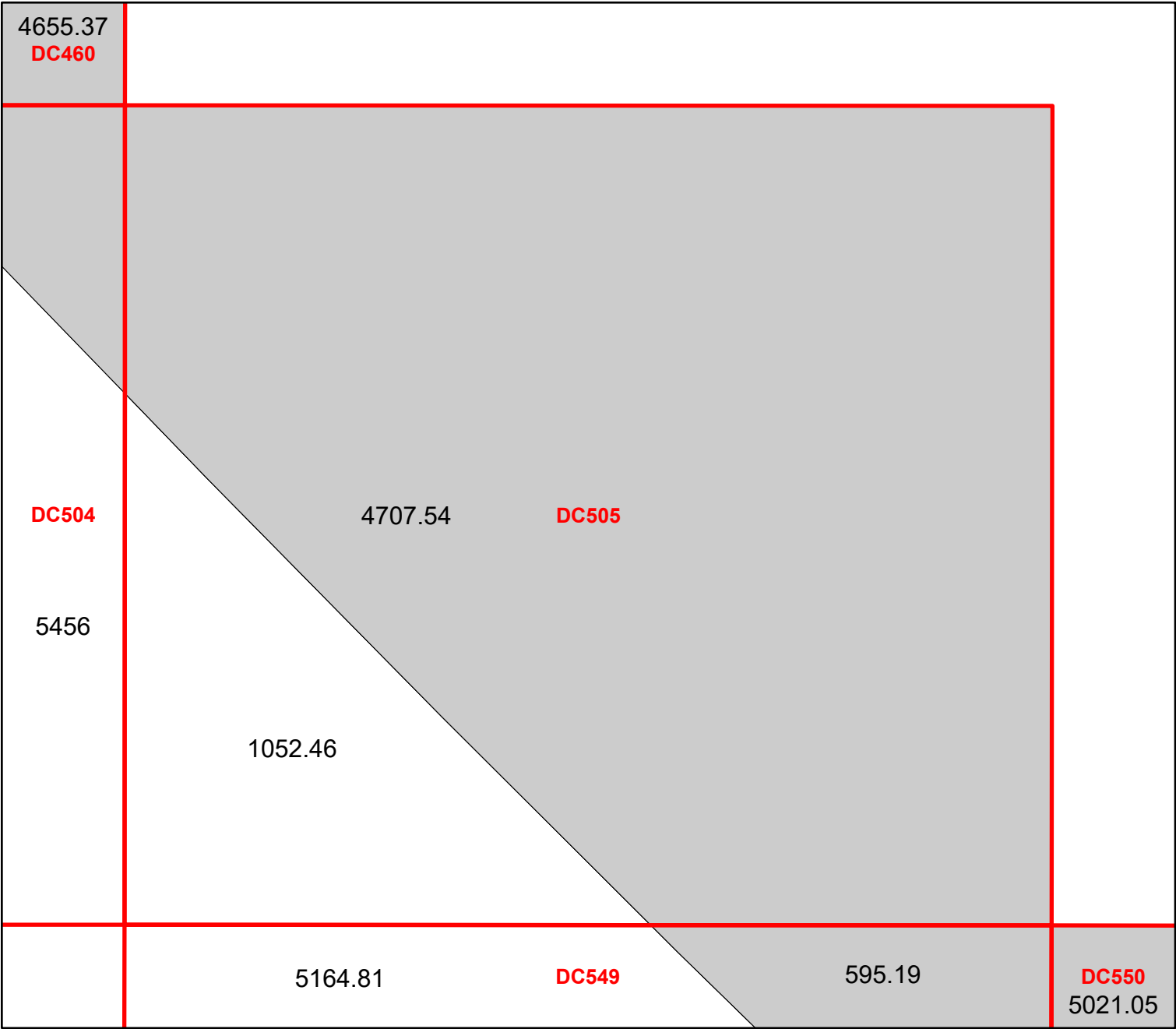









- Split Block
- Deferred Portion
- Portion Landward of the SLA
- Portion that is Non-US Jurisdiction
- Available Portion of Block
- Portion Under Moratorium
- Active Lease (Not-available)

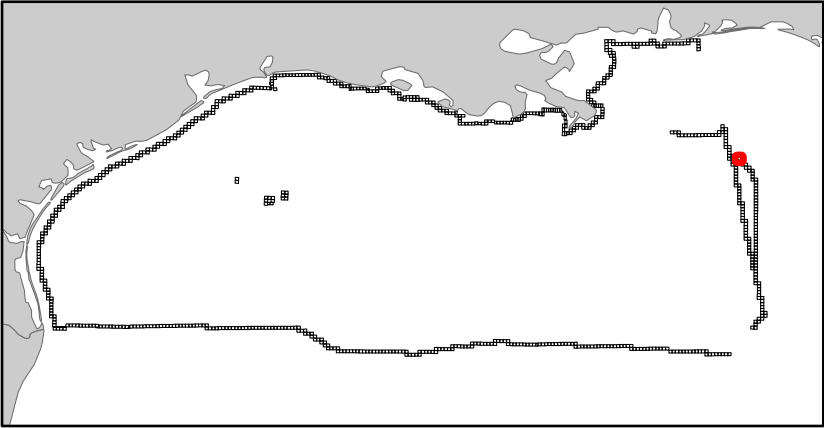


Block portion numbers are in acres

De Soto Canyon
NH16-11
Block 505


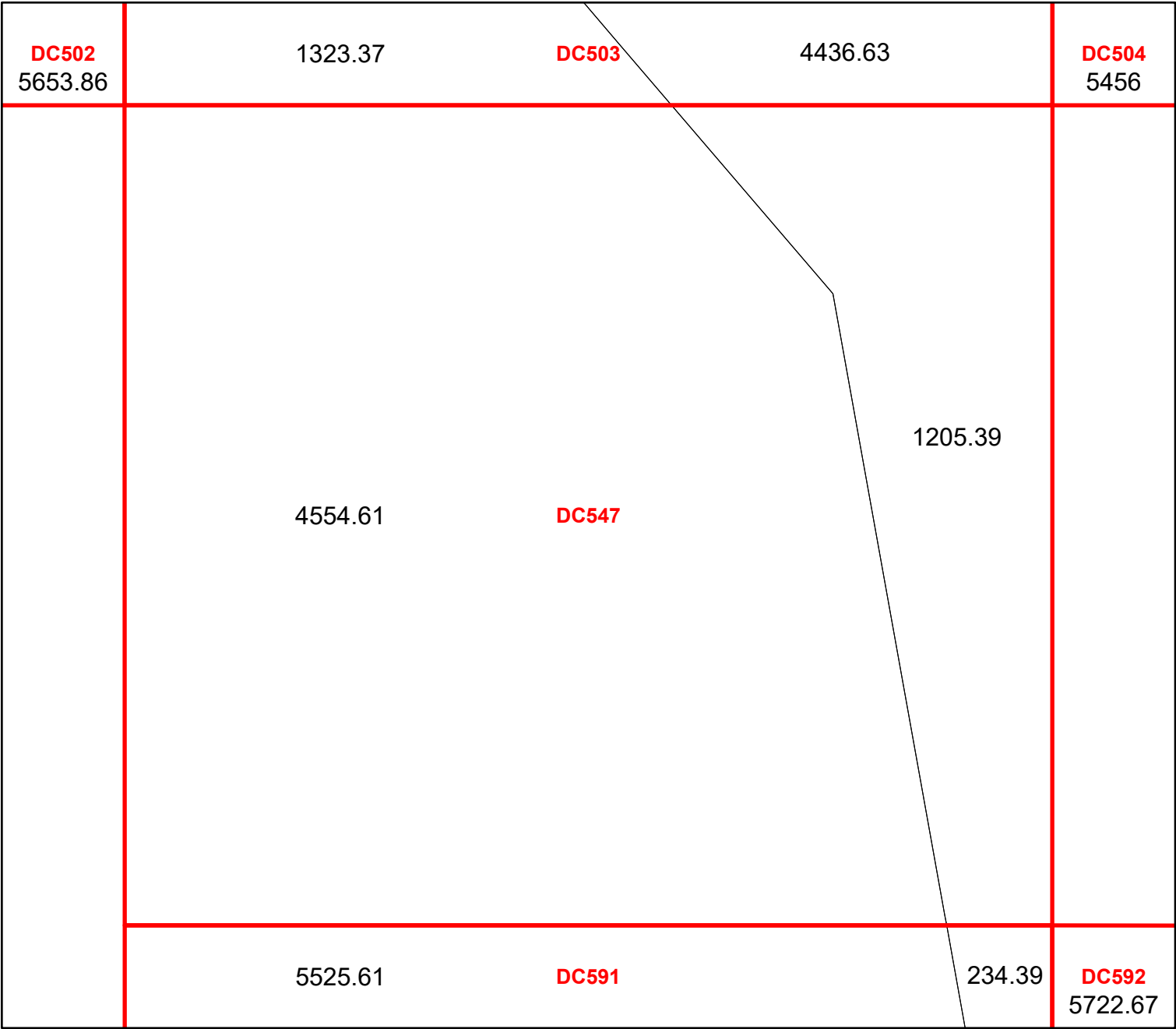


-  Split Block
-  Deferred Portion
-  Portion Landward of the SLA
-  Portion that is Non-US Jurisdiction
-  Available Portion of Block
-  Portion Under Moratorium
-  Active Lease (Not-available)

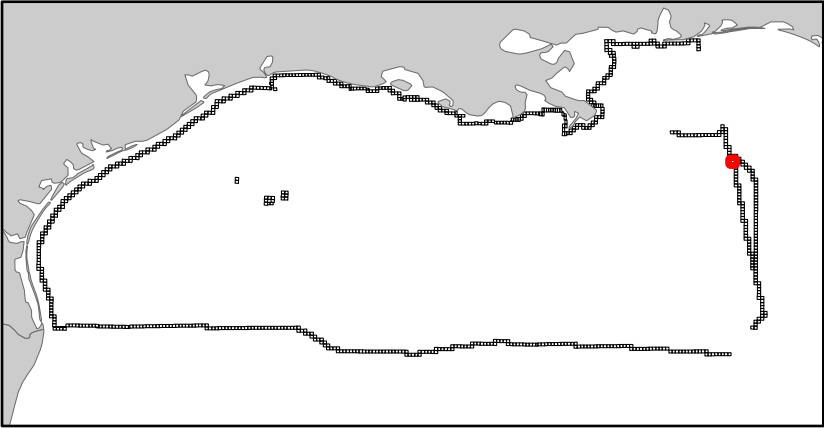


Block portion numbers are in acres

De Soto Canyon
NH16-11
Block 547


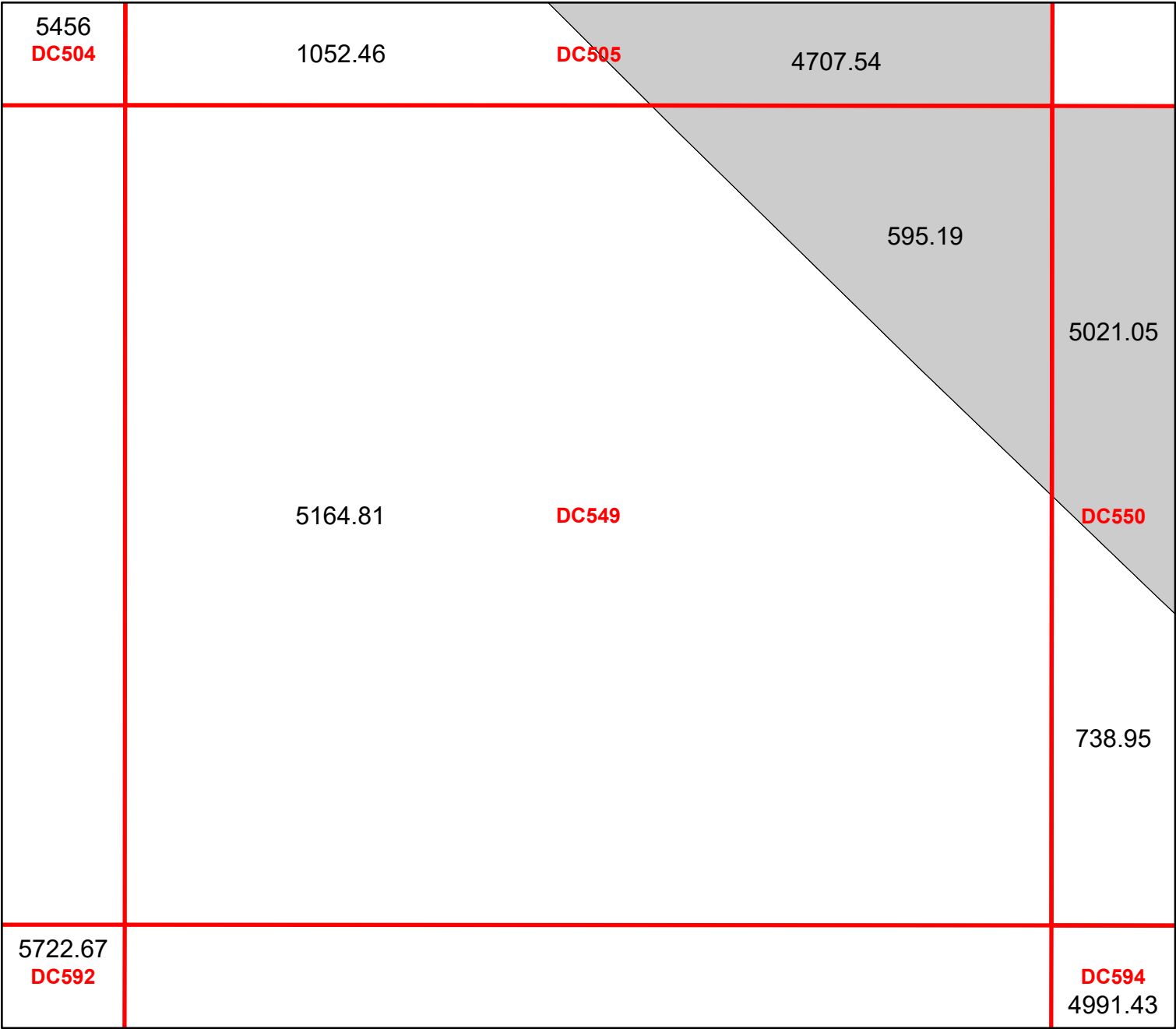


- Split Block
- Deferred Portion
- Portion Landward of the SLA
- Portion that is Non-US Jurisdiction
- Available Portion of Block
- Portion Under Moratorium
- Active Lease (Not-available)

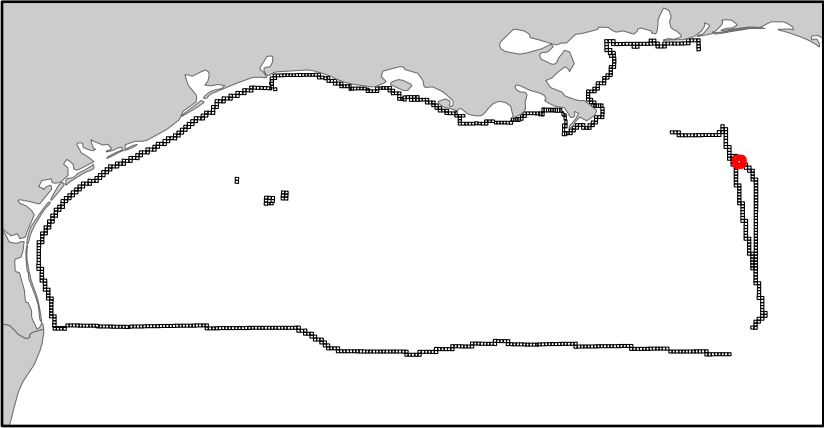


Block portion numbers are in acres

De Soto Canyon
NH16-11
Block 549


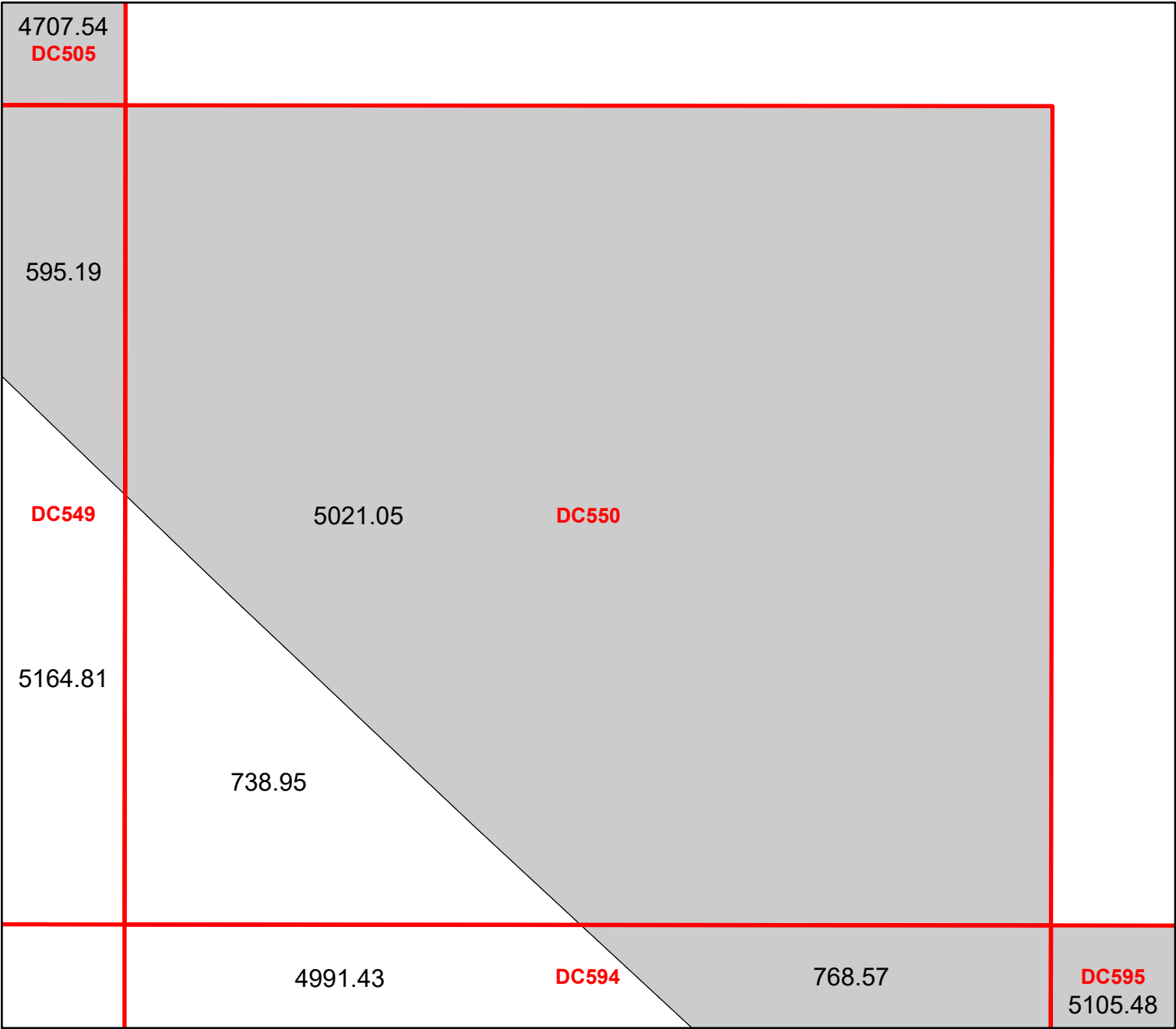


- Split Block
- Deferred Portion
- Portion Landward of the SLA
- Portion that is Non-US Jurisdiction
- Available Portion of Block
- Portion Under Moratorium
- Active Lease (Not-available)

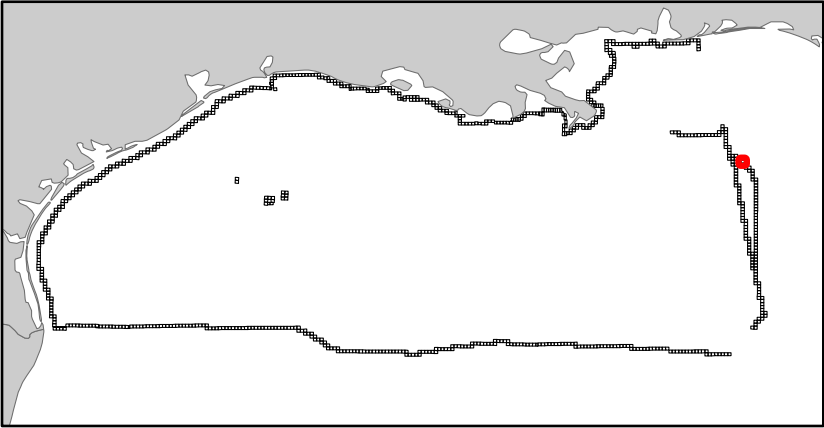


Block portion numbers are in acres

De Soto Canyon
NH16-11
Block 550


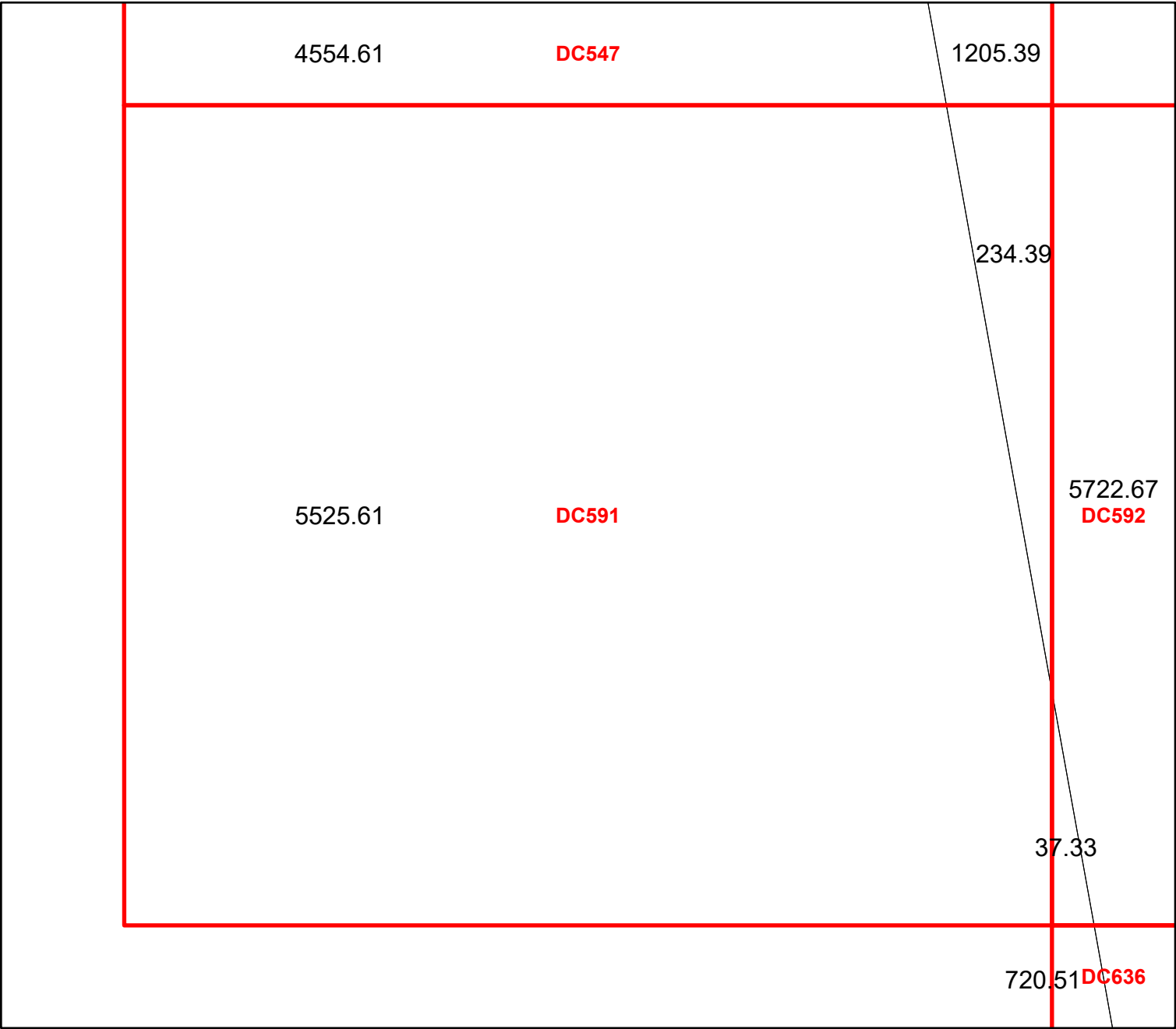









- Split Block
- Deferred Portion
- Portion Landward of the SLA
- Portion that is Non-US Jurisdiction
- Available Portion of Block
- Portion Under Moratorium
- Active Lease (Not-available)

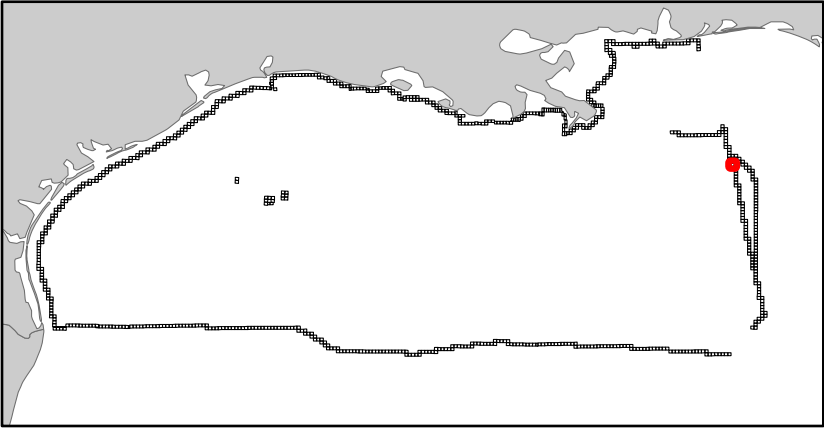


Block portion numbers are in acres

De Soto Canyon
NH16-11
Block 591




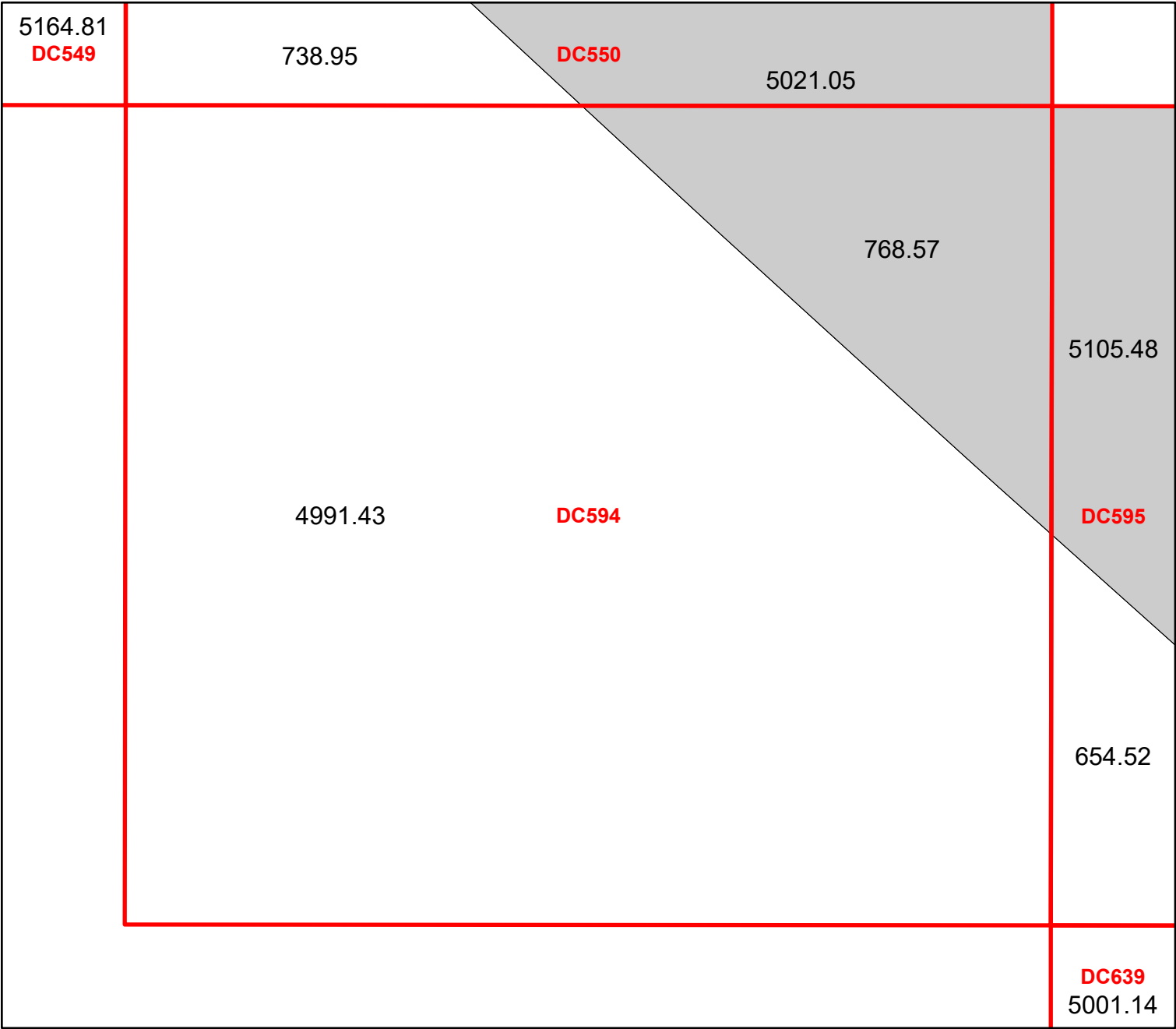
-  Split Block
-  Deferred Portion
-  Portion Landward of the SLA
-  Portion that is Non-US Jurisdiction
-  Available Portion of Block
-  Portion Under Moratorium
-  Active Lease (Not-available)



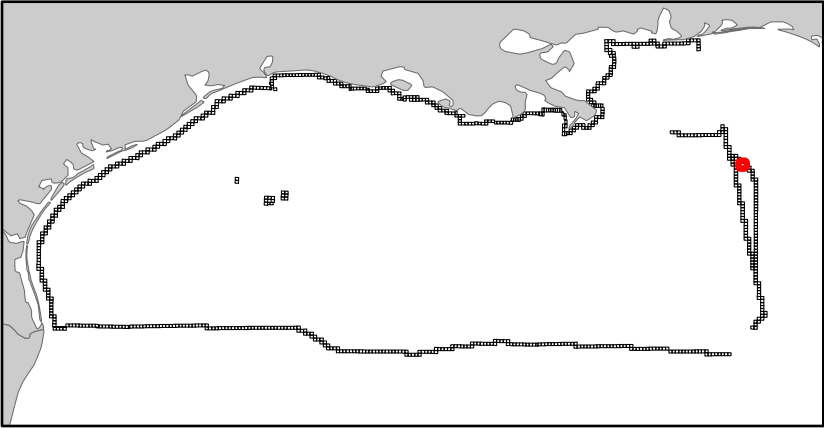
Block portion numbers are in acres

DC591

De Soto Canyon
NH16-11
Block 594


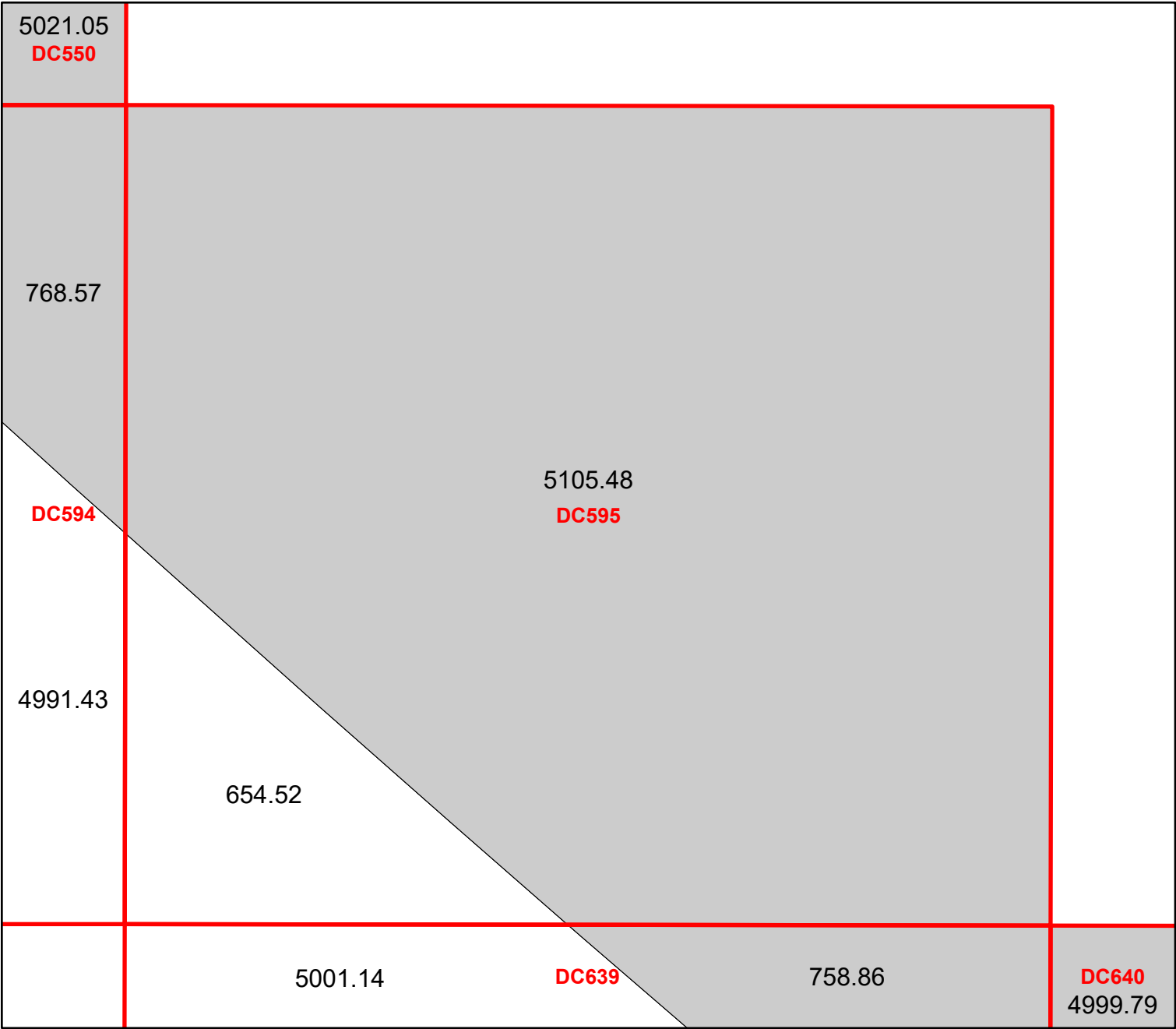


- Split Block
- Deferred Portion
- Portion Landward of the SLA
- Portion that is Non-US Jurisdiction
- Available Portion of Block
- Portion Under Moratorium
- Active Lease (Not-available)

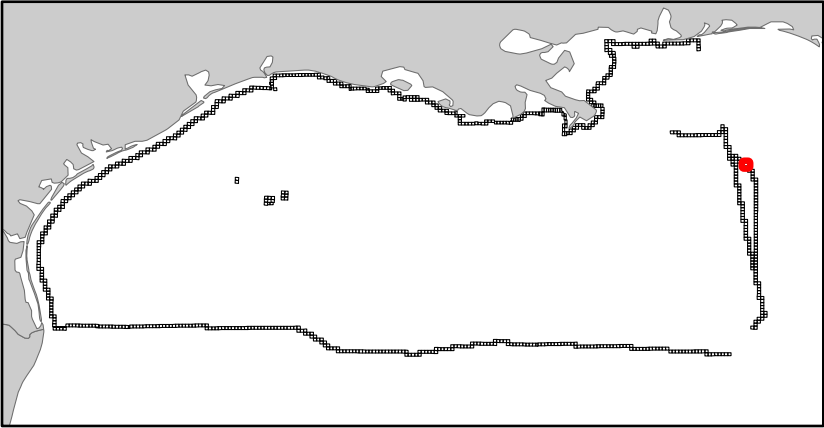


Block portion numbers are in acres

De Soto Canyon
NH16-11
Block 595




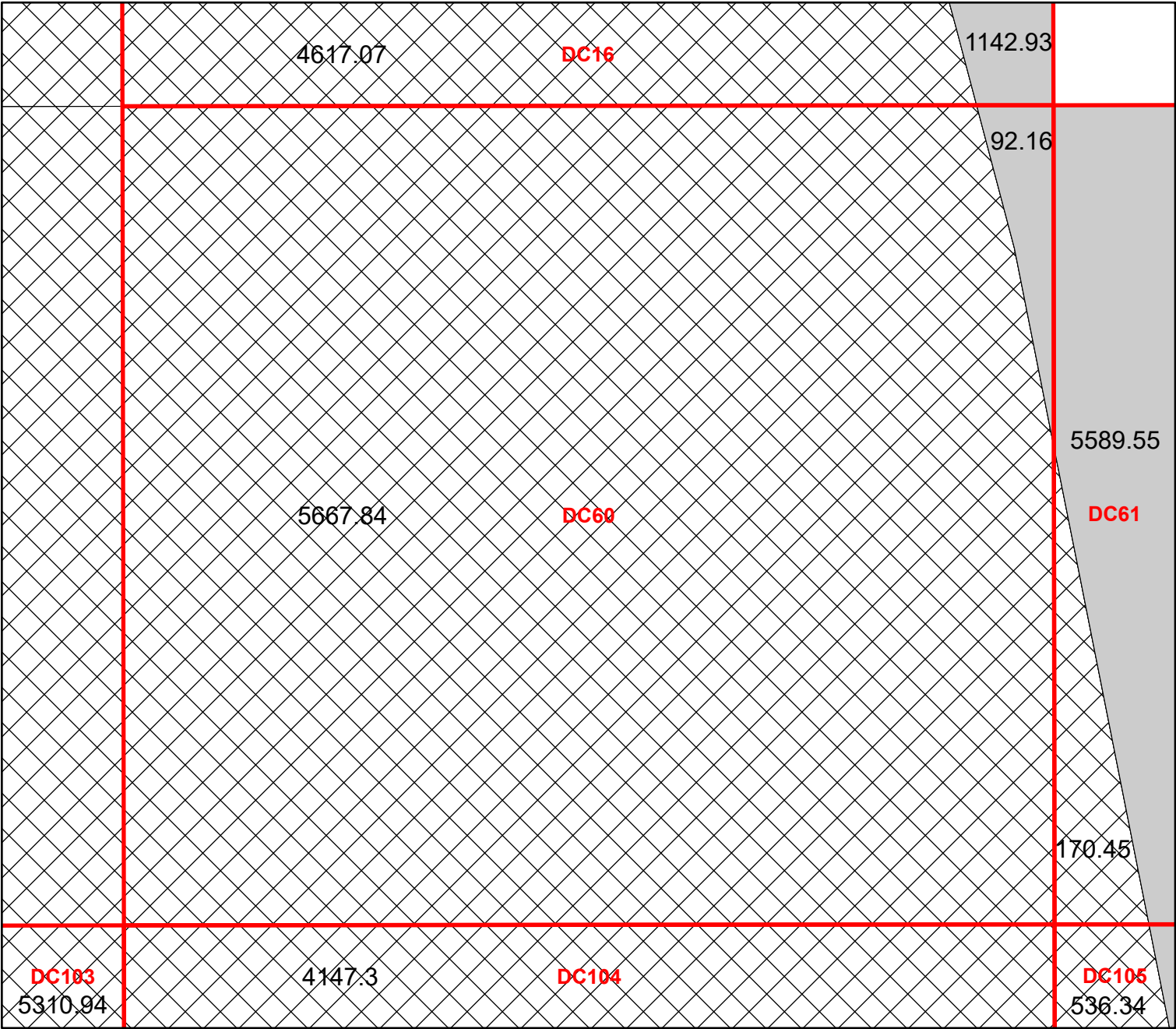
- Split Block
- Deferred Portion
- Portion Landward of the SLA
- Portion that is Non-US Jurisdiction
- Available Portion of Block
- Portion Under Moratorium
- Active Lease (Not-available)










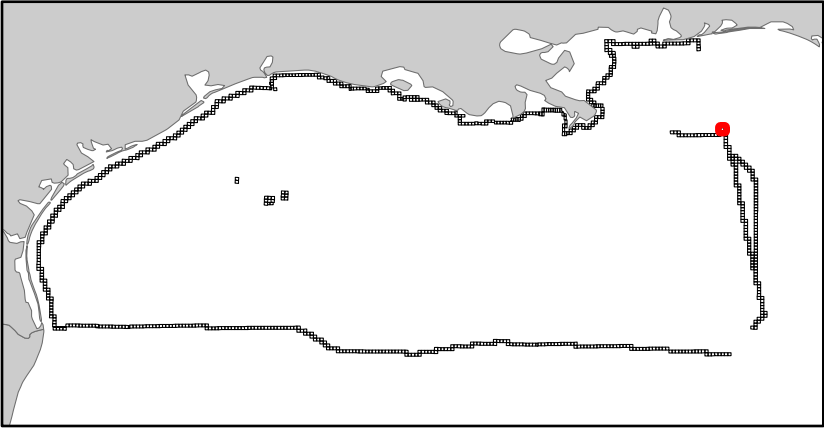
Block portion numbers are in acres

De Soto Canyon

NH16-11
Block 60




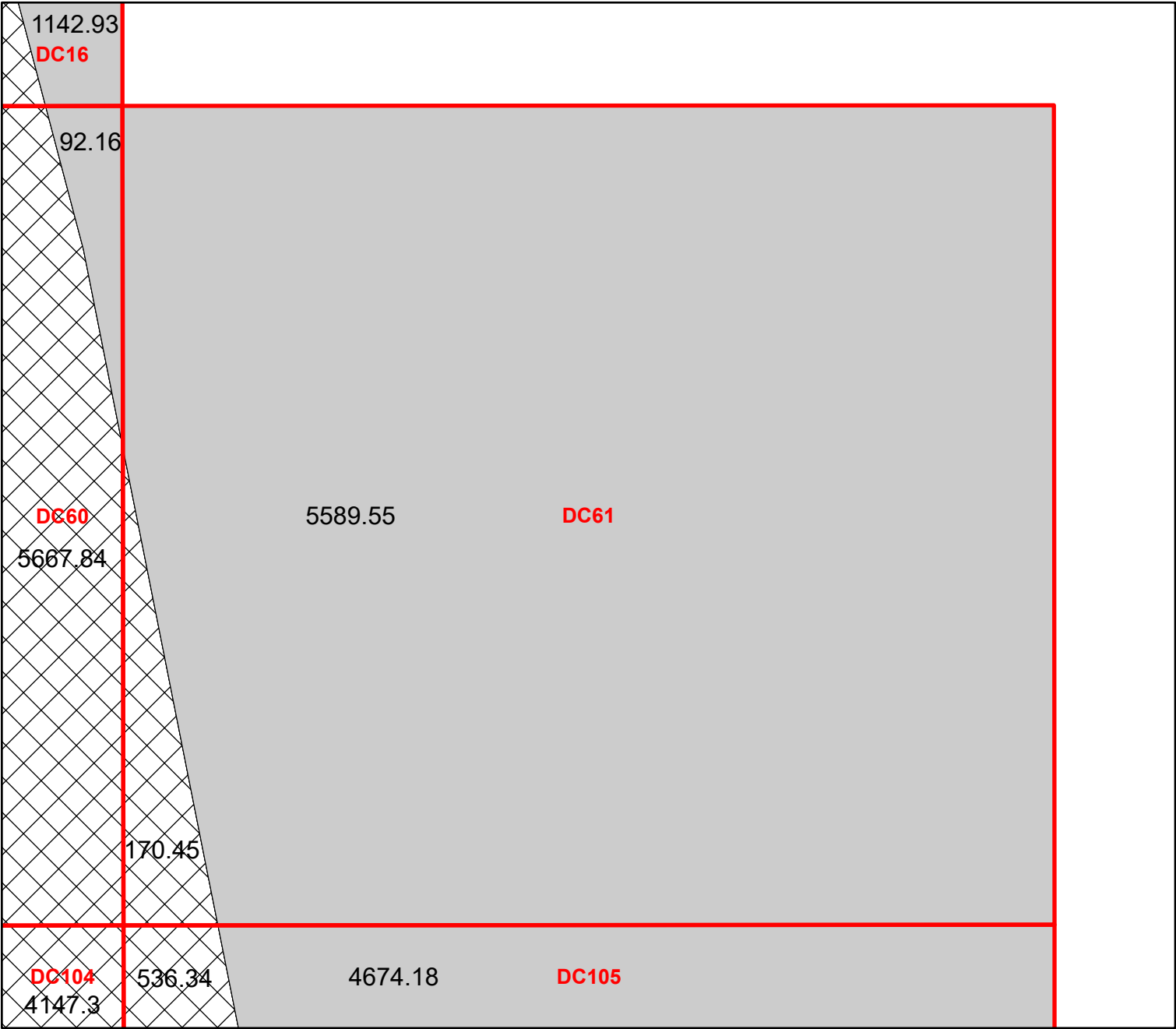
-  Split Block
-  Deferred Portion
-  Portion Landward of the SLA
-  Portion that is Non-US Jurisdiction
-  Available Portion of Block
-  Portion Under Moratorium
-  Active Lease (Not-available)










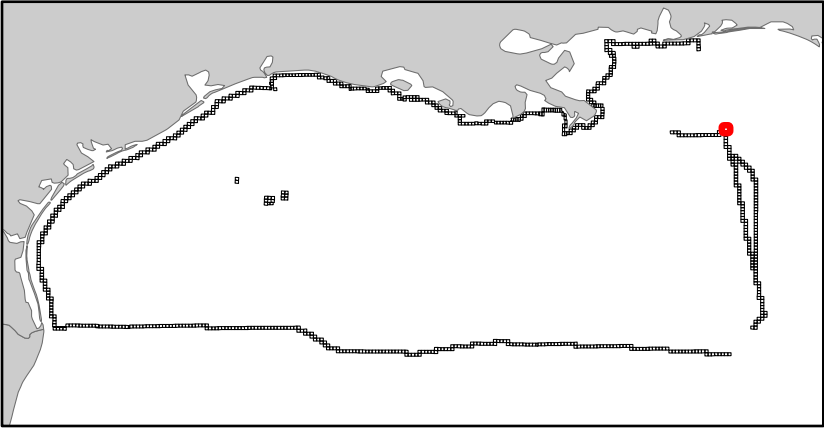
Block portion numbers are in acres

DC60

De Soto Canyon
NH16-11
Block 61




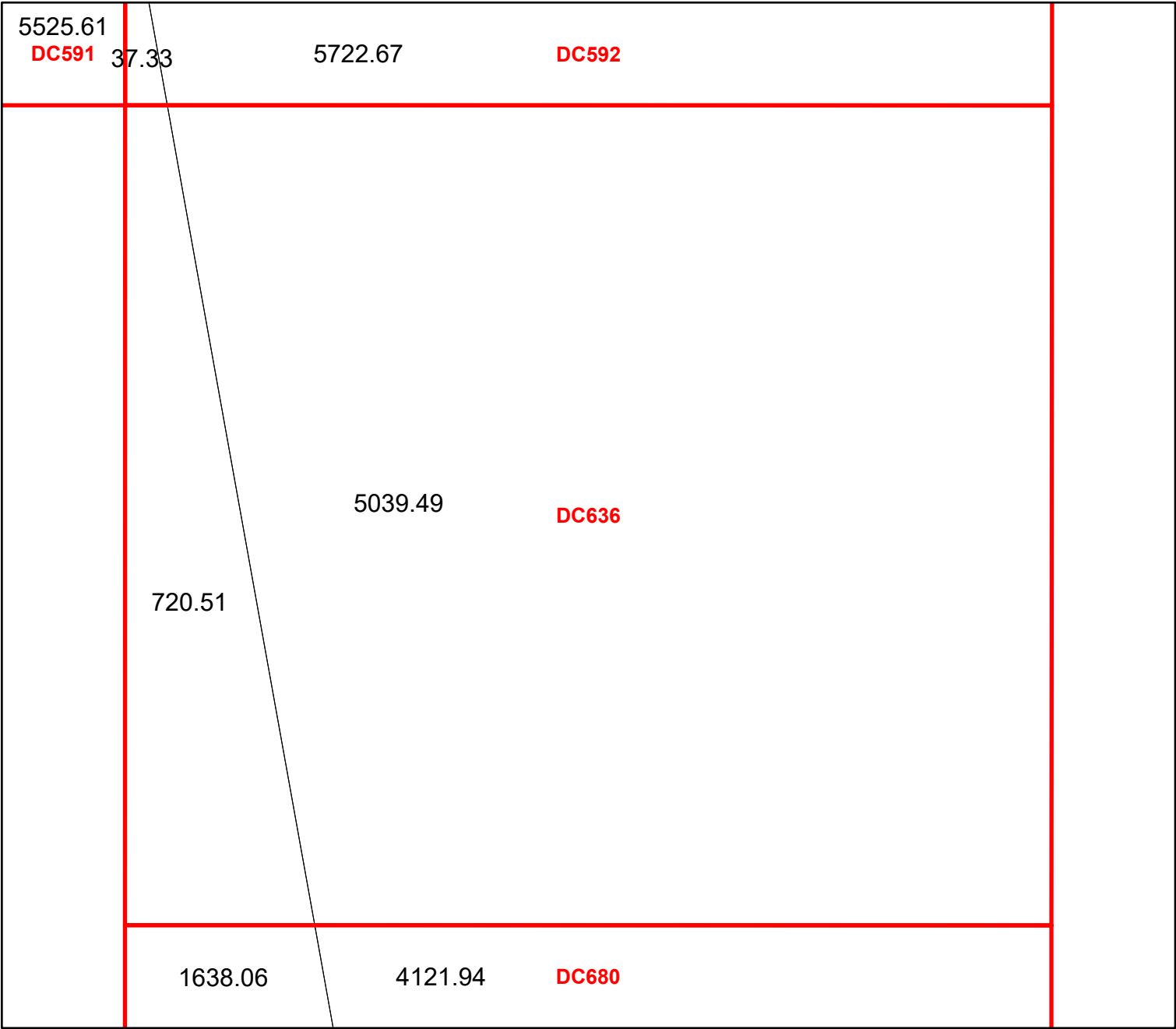
-  Split Block
-  Deferred Portion
-  Portion Landward of the SLA
-  Portion that is Non-US Jurisdiction
-  Available Portion of Block
-  Portion Under Moratorium
-  Active Lease (Not-available)



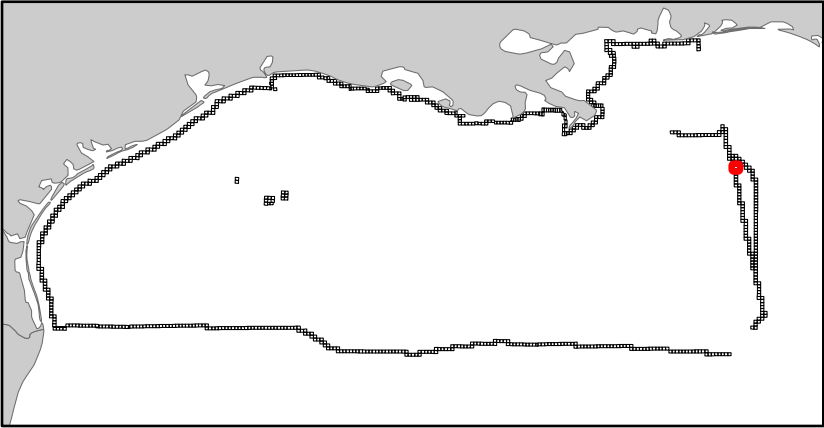
Block portion numbers are in acres

DC61

De Soto Canyon
NH16-11
Block 636




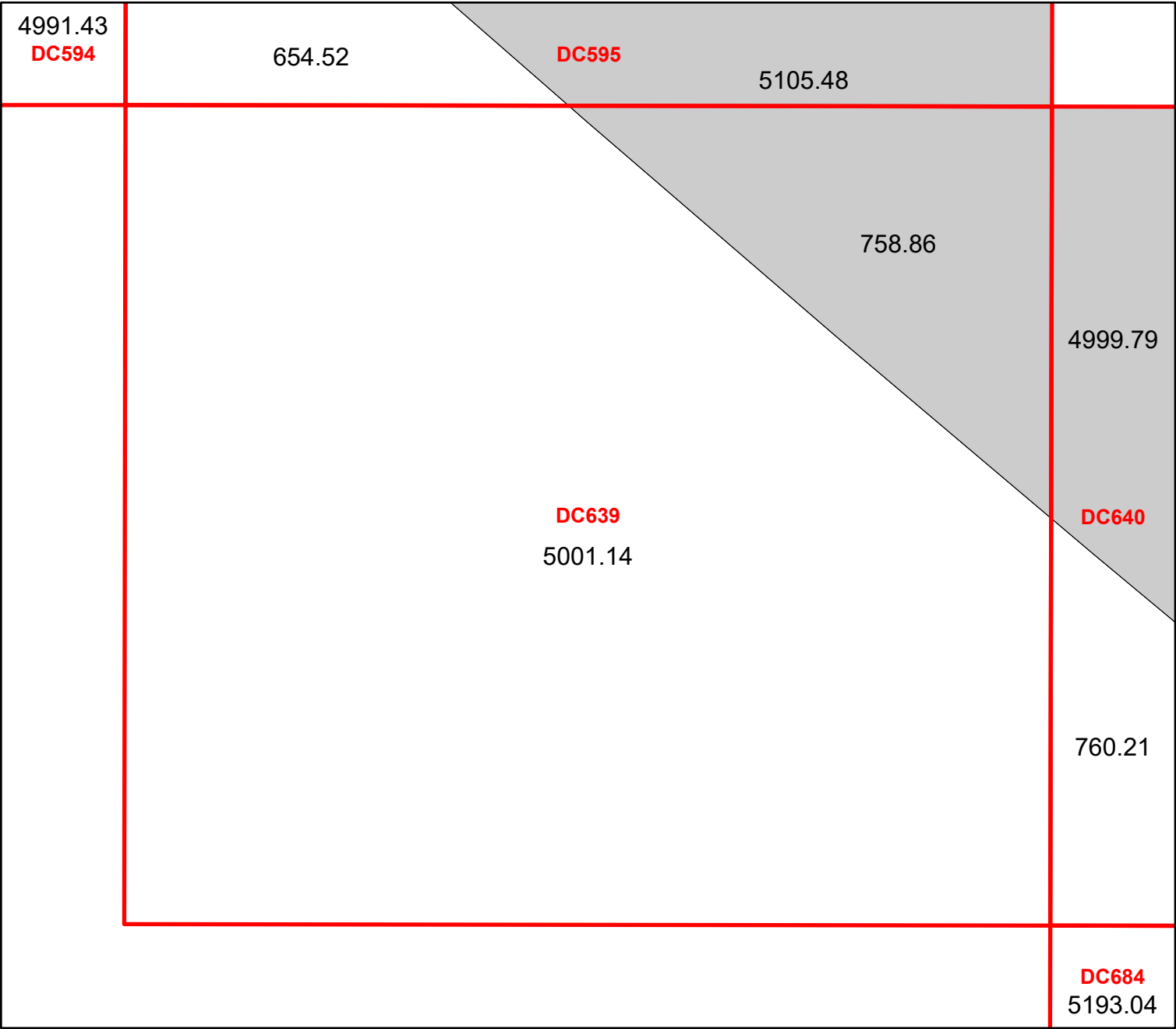
- Split Block
- Deferred Portion
- Portion Landward of the SLA
- Portion that is Non-US Jurisdiction
- Available Portion of Block
- Portion Under Moratorium
- Active Lease (Not-available)










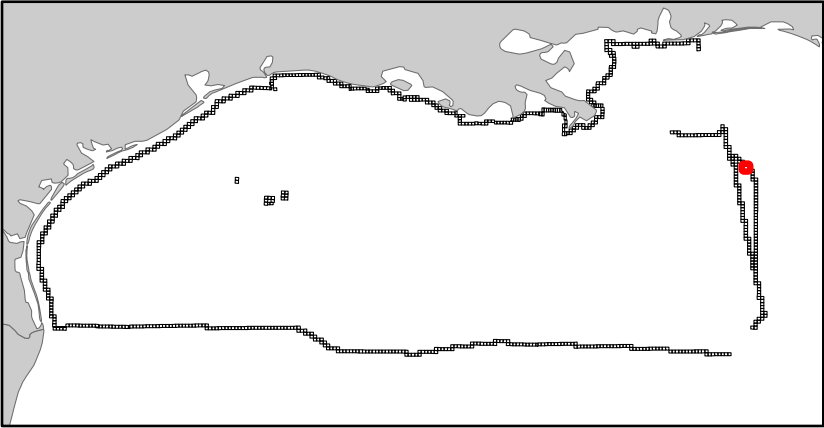
Block portion numbers are in acres

DC636

De Soto Canyon
NH16-11
Block 639




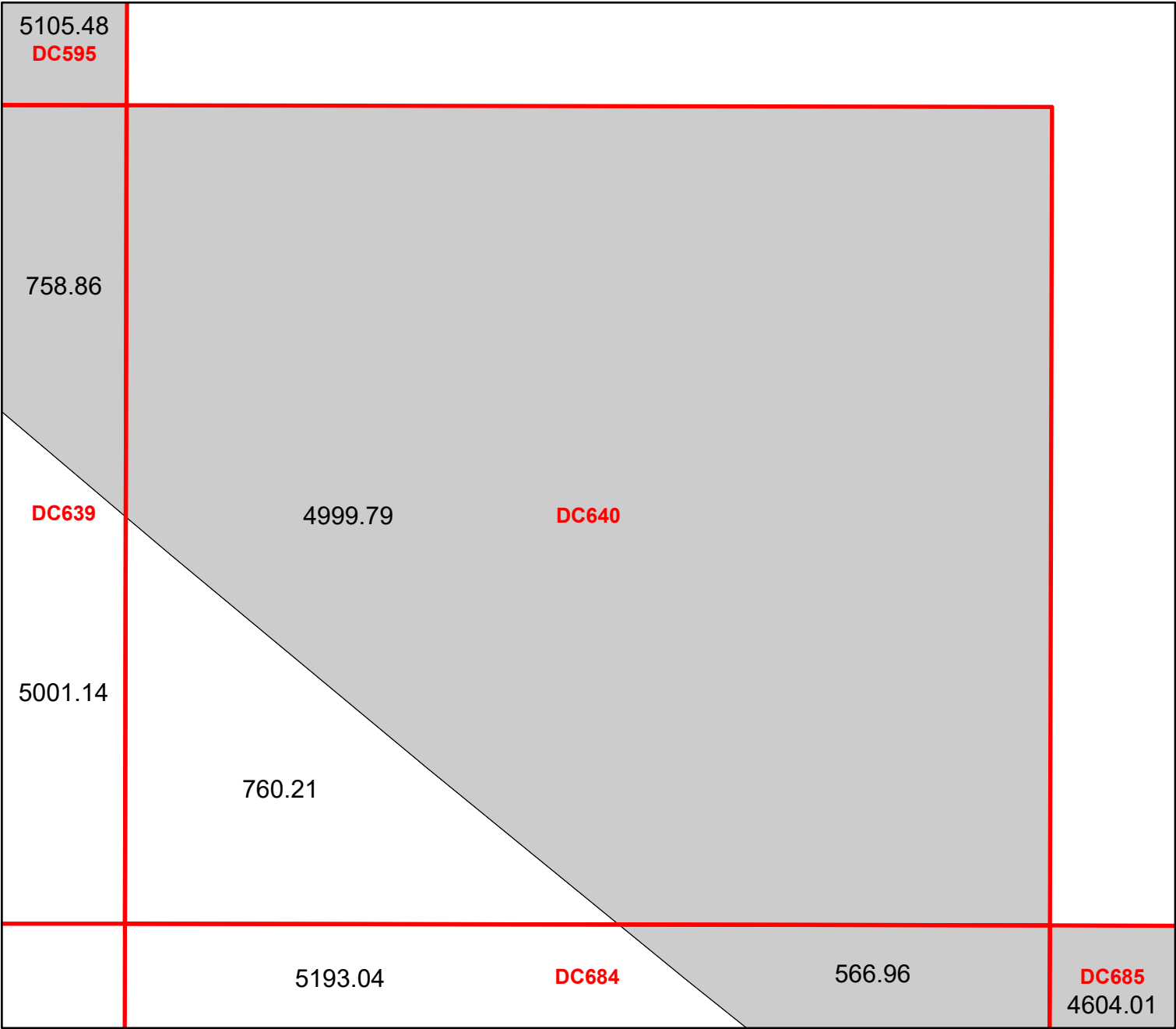
-  Split Block
-  Deferred Portion
-  Portion Landward of the SLA
-  Portion that is Non-US Jurisdiction
-  Available Portion of Block
-  Portion Under Moratorium
-  Active Lease (Not-available)










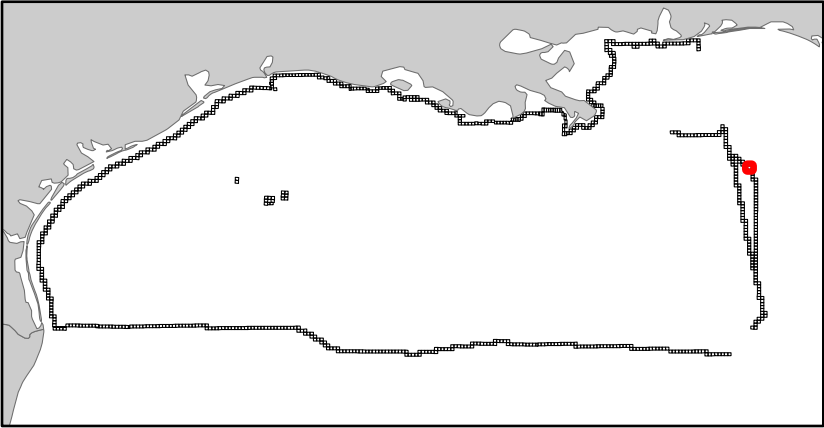
Block portion numbers are in acres

DC639

De Soto Canyon
NH16-11
Block 640




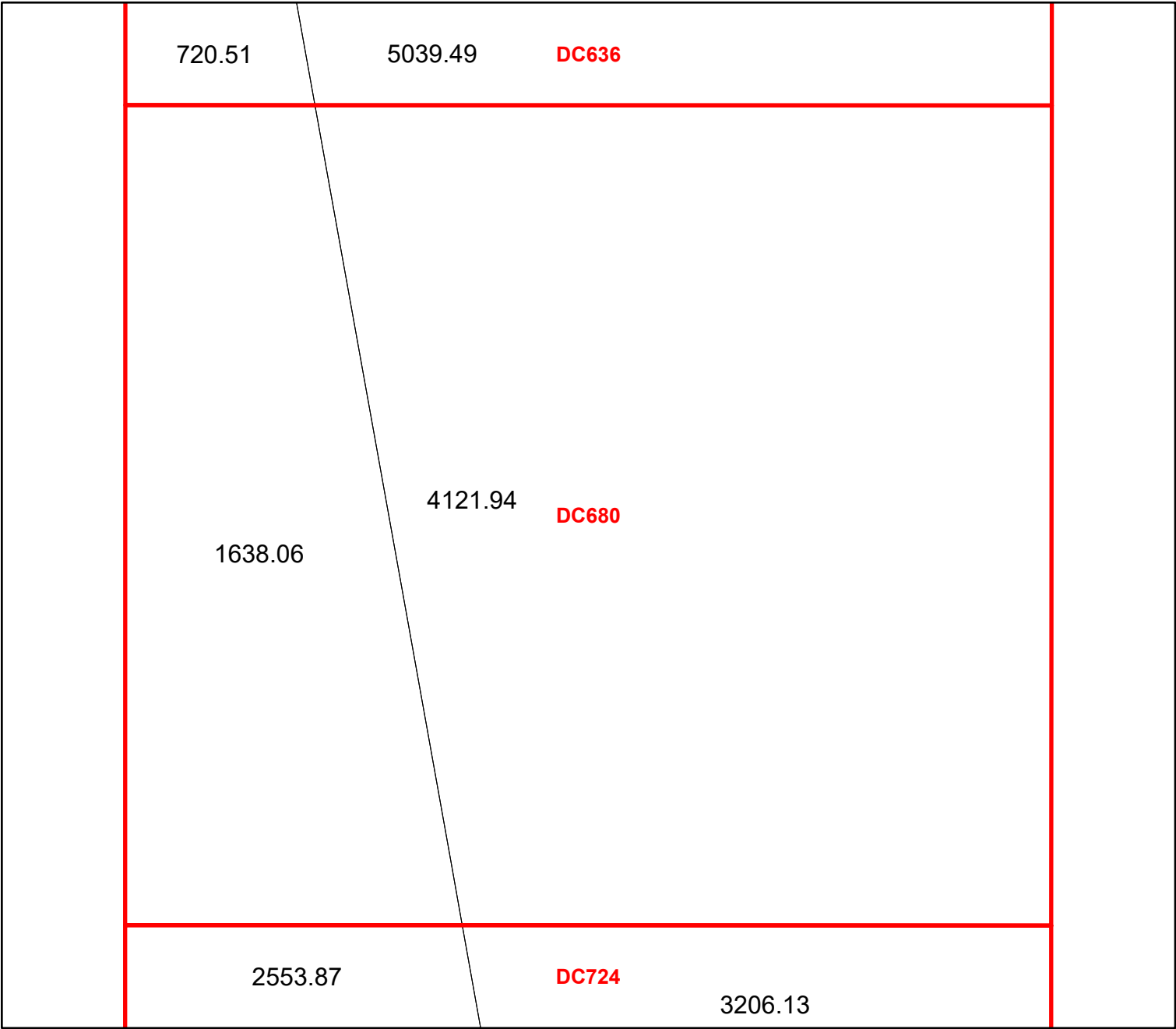
-  Split Block
-  Deferred Portion
-  Portion Landward of the SLA
-  Portion that is Non-US Jurisdiction
-  Available Portion of Block
-  Portion Under Moratorium
-  Active Lease (Not-available)










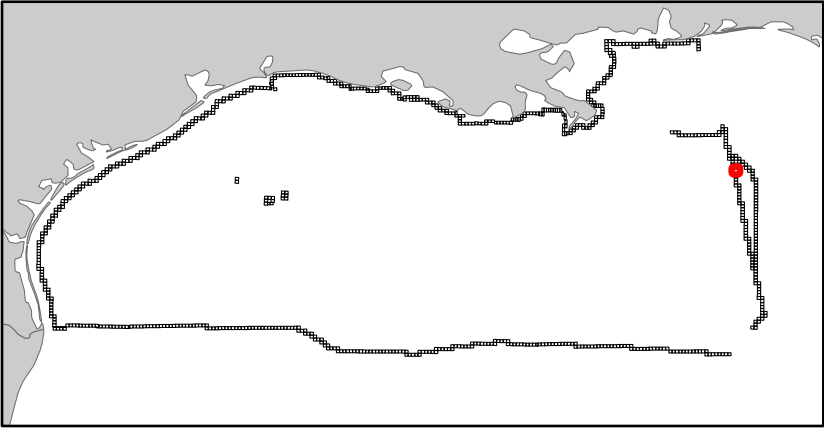
Block portion numbers are in acres

DC640

De Soto Canyon
NH16-11
Block 680




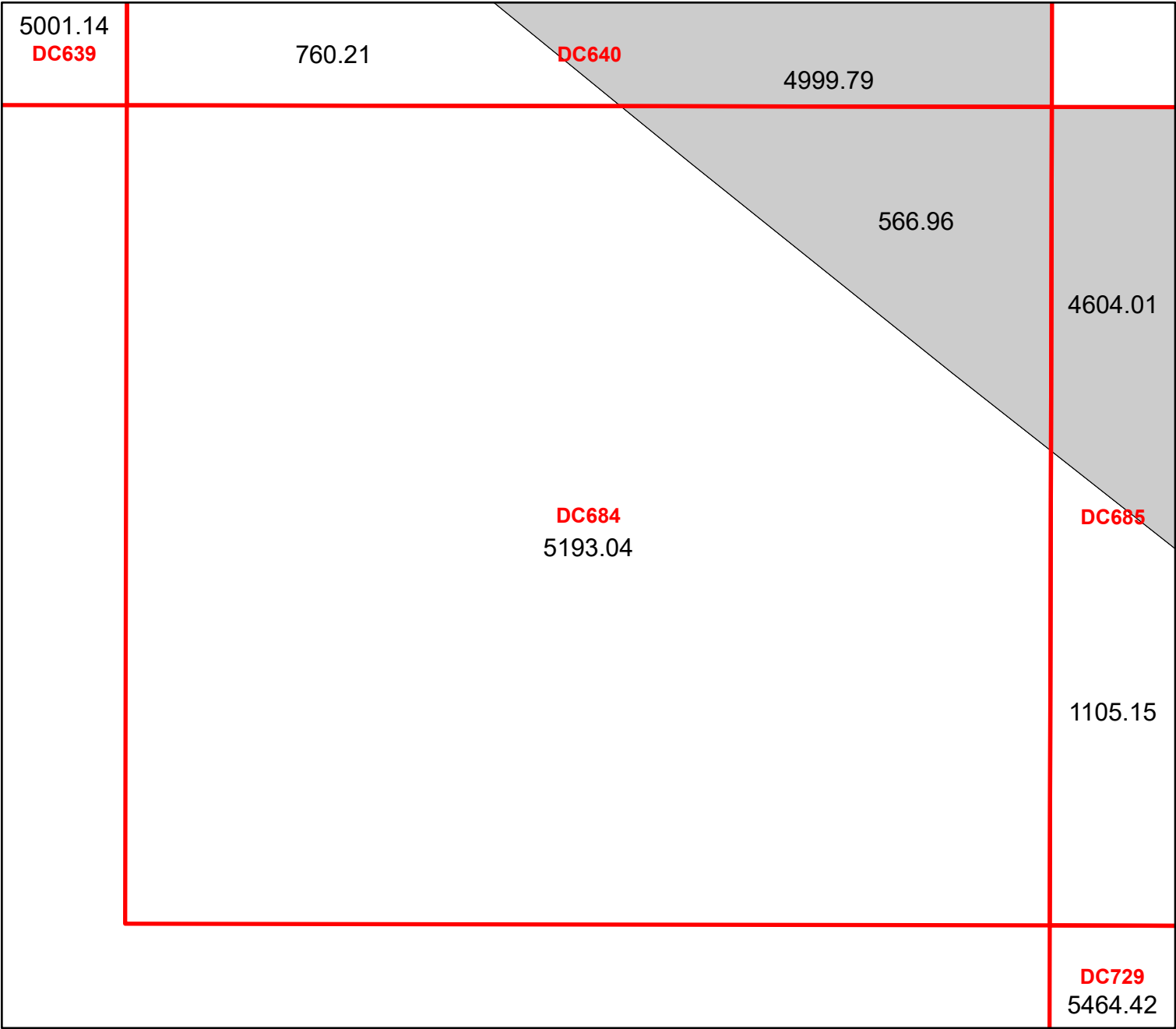
-  Split Block
-  Deferred Portion
-  Portion Landward of the SLA
-  Portion that is Non-US Jurisdiction
-  Available Portion of Block
-  Portion Under Moratorium
-  Active Lease (Not-available)










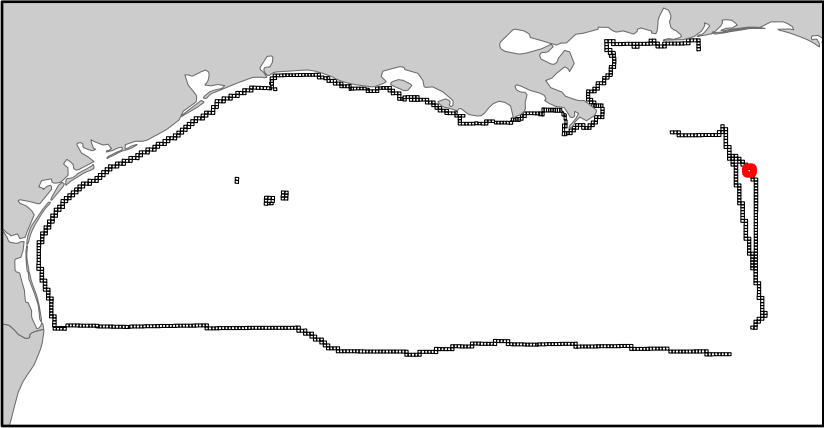
Block portion numbers are in acres

DC680

De Soto Canyon
NH16-11
Block 684




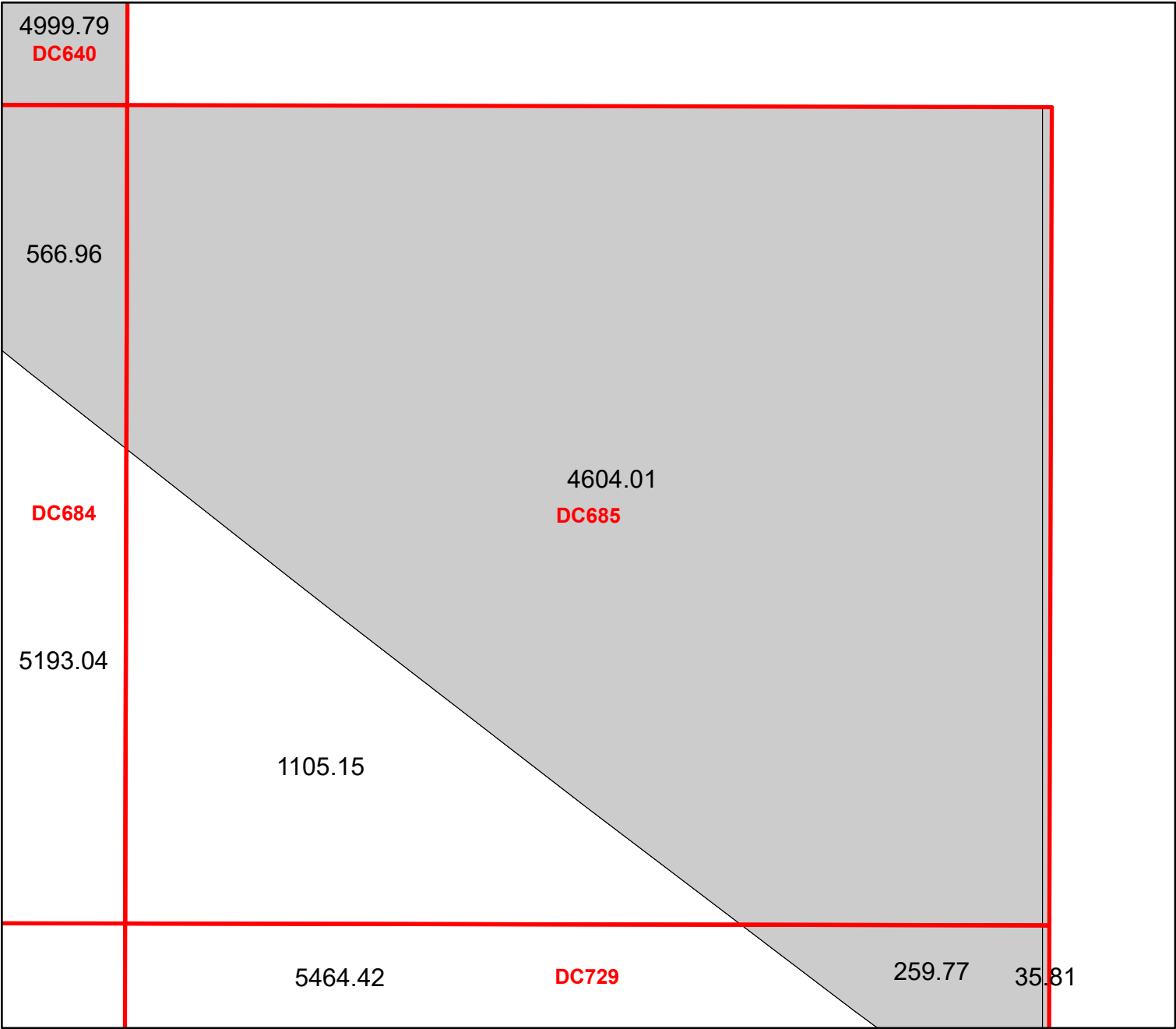
-  Split Block
-  Deferred Portion
-  Portion Landward of the SLA
-  Portion that is Non-US Jurisdiction
-  Available Portion of Block
-  Portion Under Moratorium
-  Active Lease (Not-available)










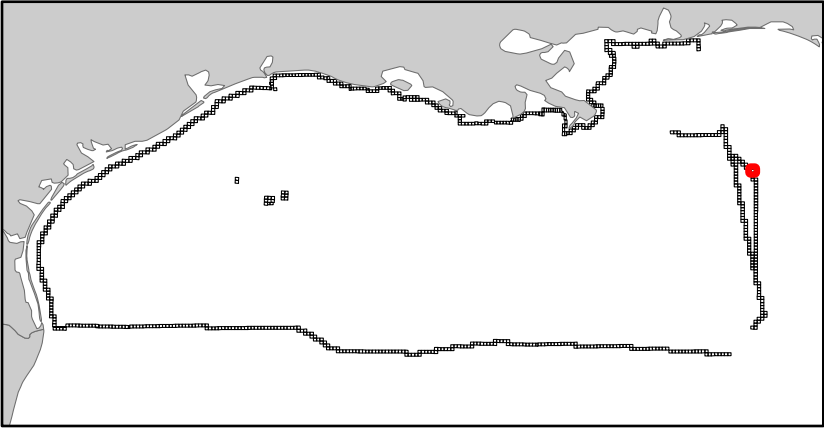
Block portion numbers are in acres

DC684

De Soto Canyon
NH16-11
Block 685




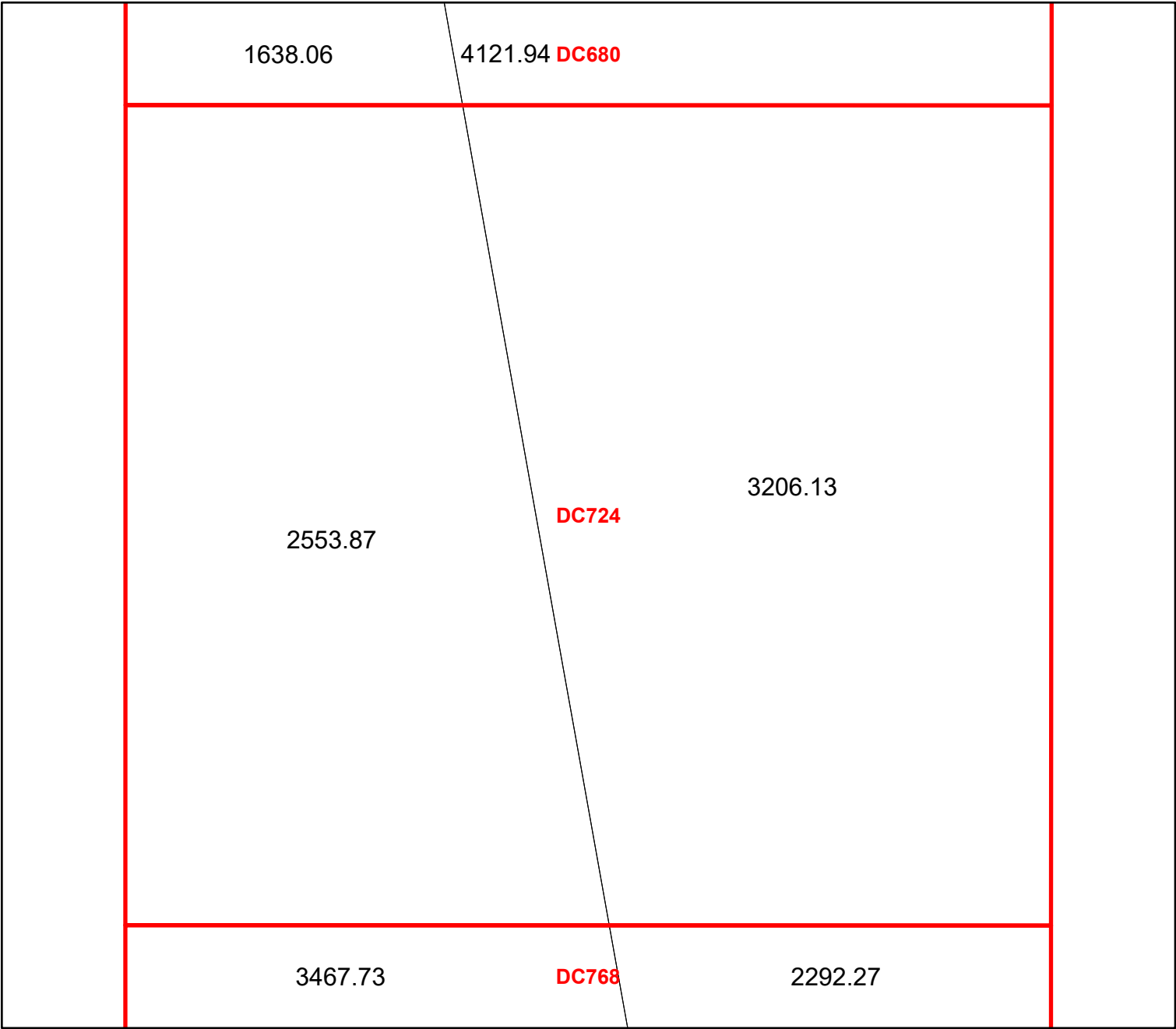
-  Split Block
-  Deferred Portion
-  Portion Landward of the SLA
-  Portion that is Non-US Jurisdiction
-  Available Portion of Block
-  Portion Under Moratorium
-  Active Lease (Not-available)



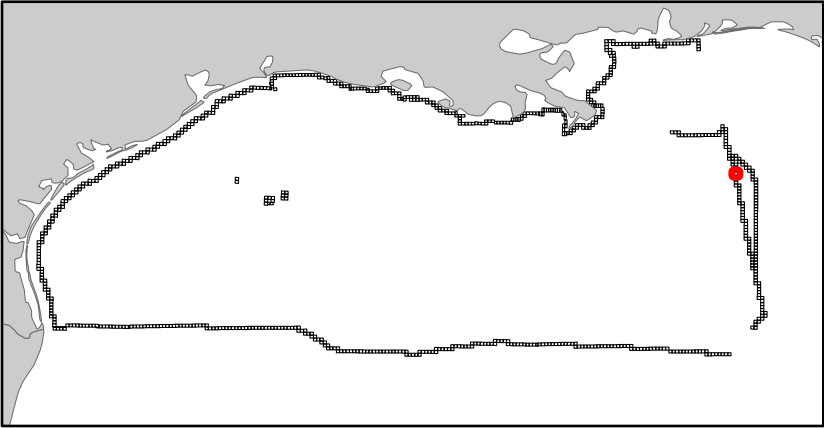
Block portion numbers are in acres

DC685

De Soto Canyon
NH16-11
Block 724



- Split Block
- Deferred Portion
- Portion Landward of the SLA
- Portion that is Non-US Jurisdiction
- Available Portion of Block
- Portion Under Moratorium
- Active Lease (Not-available)




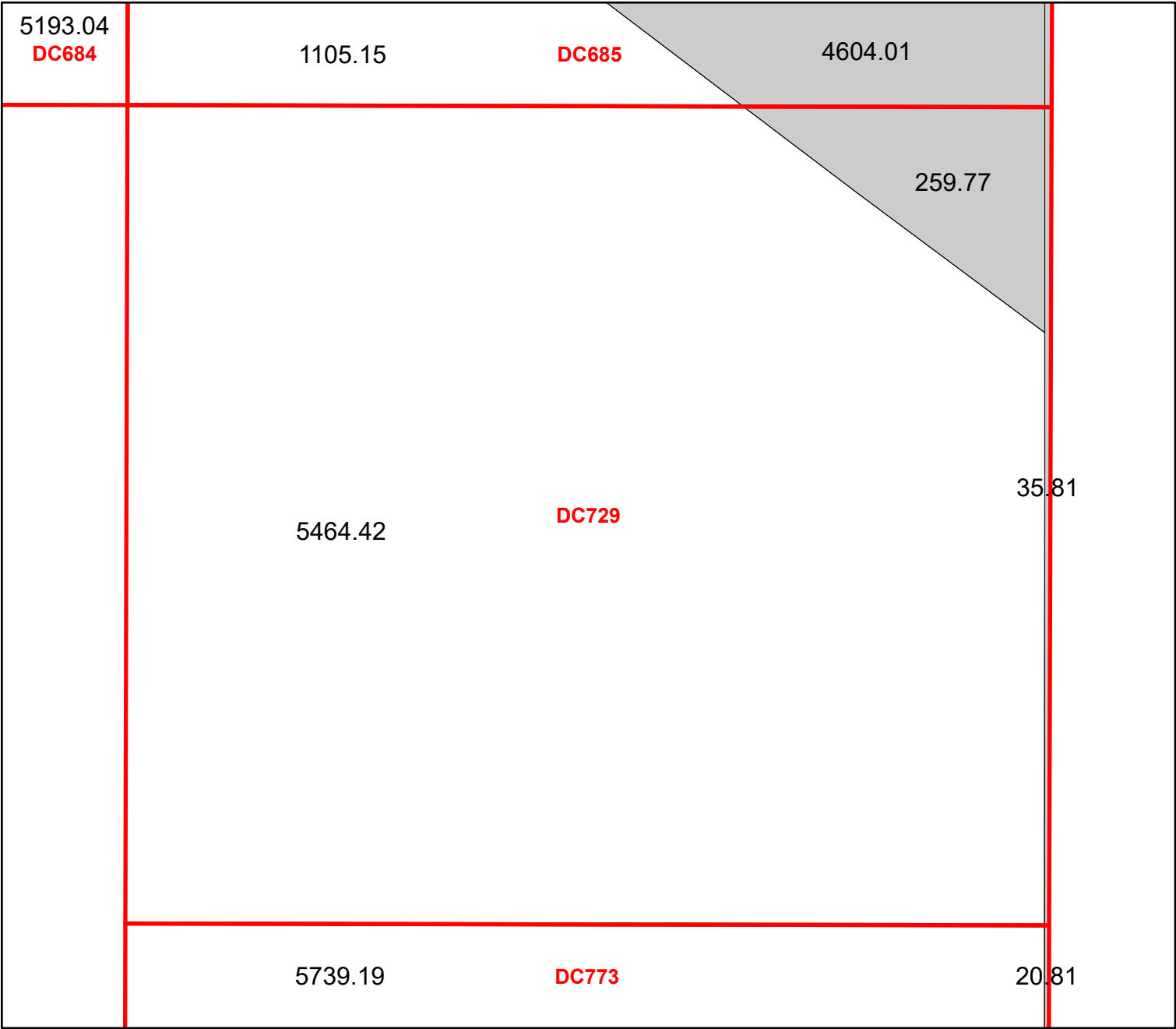
Block portion numbers are in acres








DC724

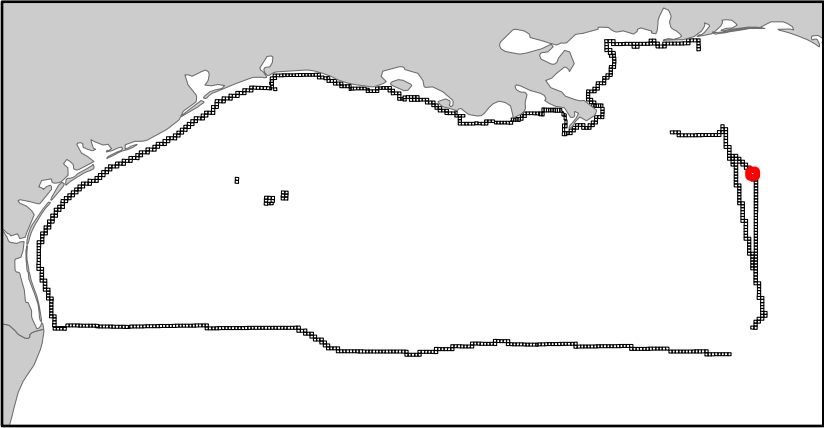
De Soto Canyon

NH16-11

Block 729




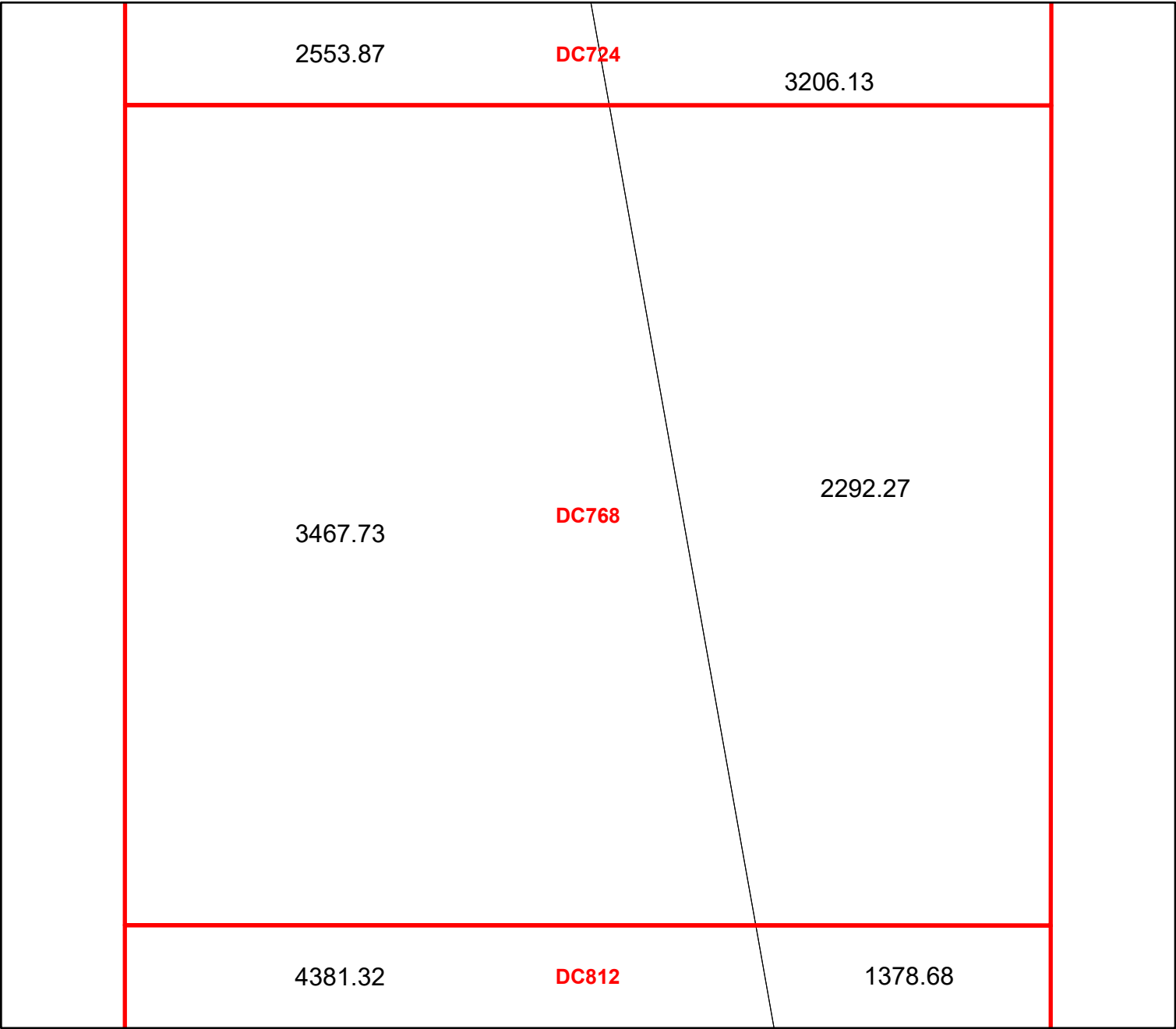
-  Split Block
-  Deferred Portion
-  Portion Landward of the SLA
-  Portion that is Non-US Jurisdiction
-  Available Portion of Block
-  Portion Under Moratorium
-  Active Lease (Not-available)










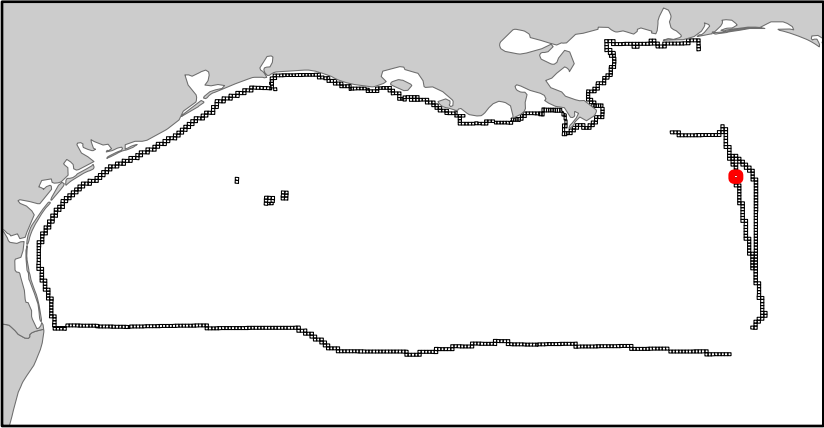
Block portion numbers are in acres

DC729

De Soto Canyon
NH16-11
Block 768




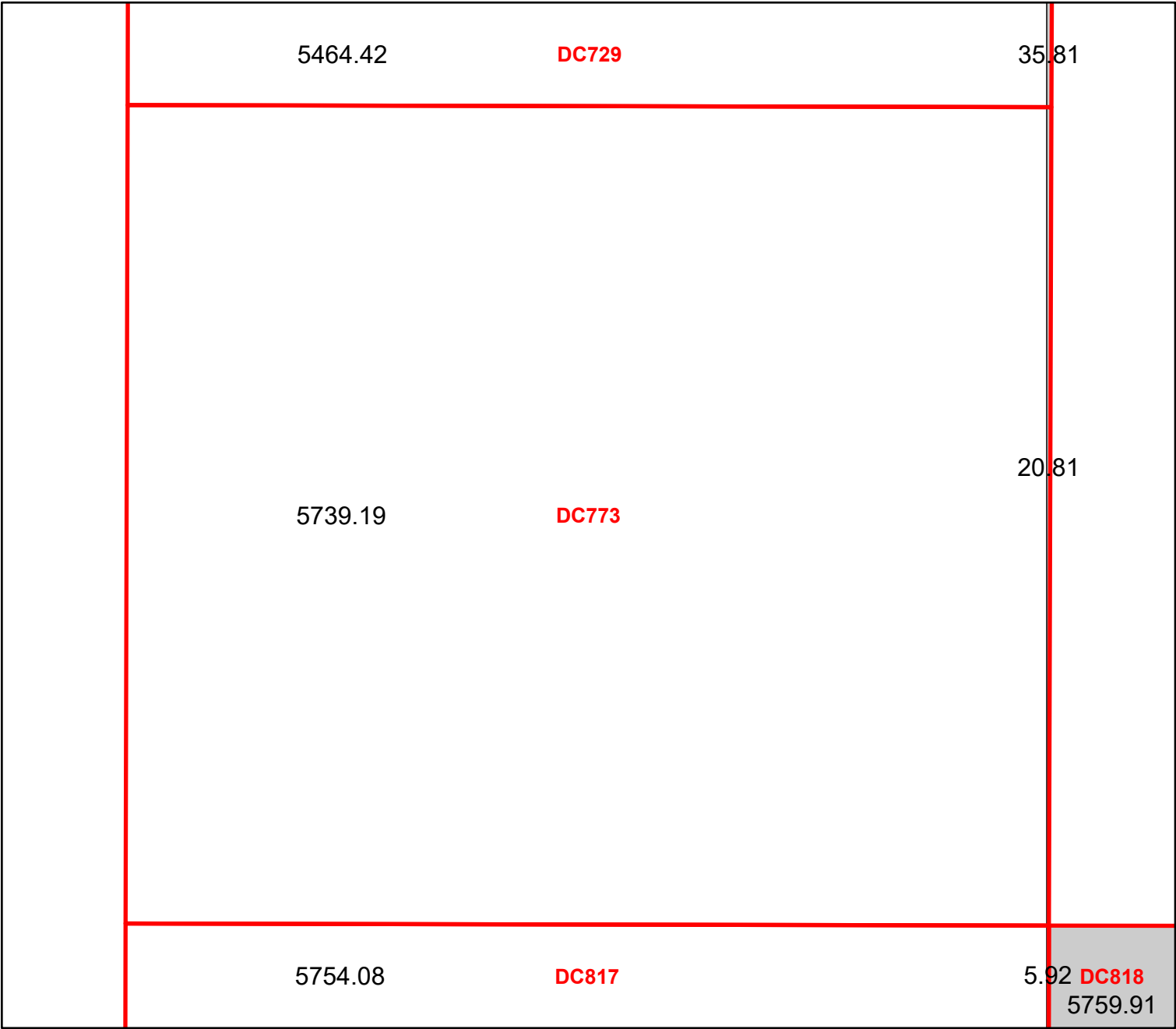
-  Split Block
-  Deferred Portion
-  Portion Landward of the SLA
-  Portion that is Non-US Jurisdiction
-  Available Portion of Block
-  Portion Under Moratorium
-  Active Lease (Not-available)










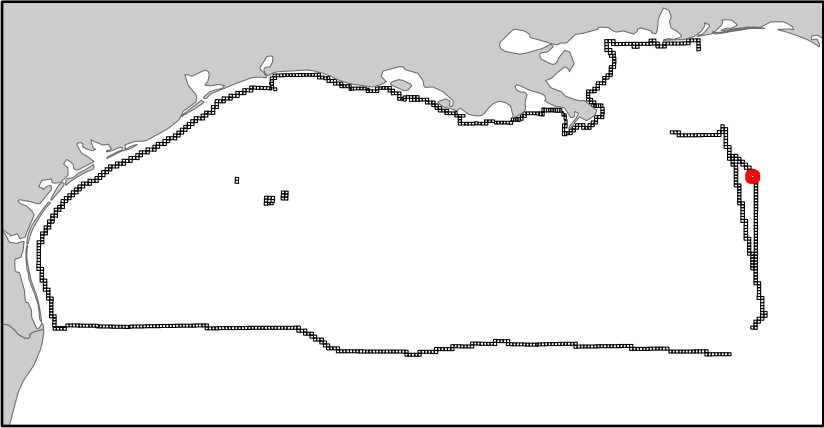
Block portion numbers are in acres

DC768

De Soto Canyon
NH16-11
Block 773




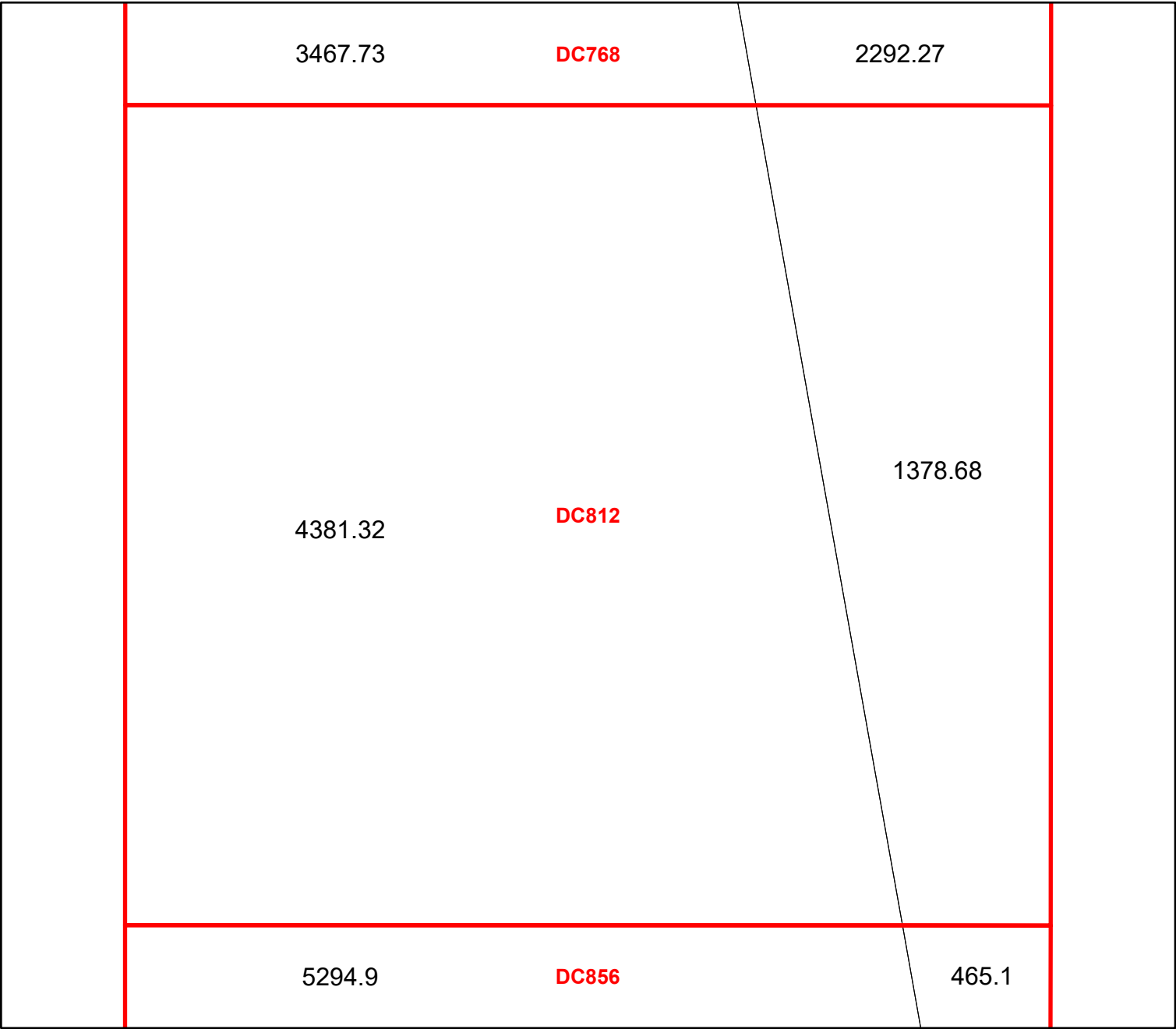
-  Split Block
-  Deferred Portion
-  Portion Landward of the SLA
-  Portion that is Non-US Jurisdiction
-  Available Portion of Block
-  Portion Under Moratorium
-  Active Lease (Not-available)










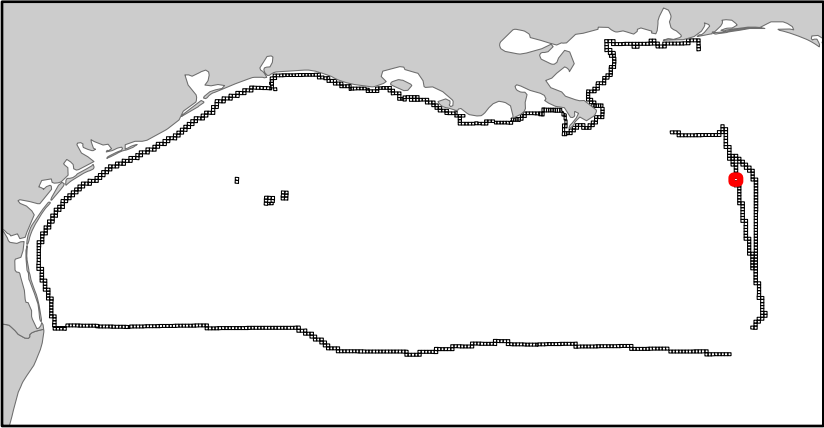
Block portion numbers are in acres

DC773

De Soto Canyon
NH16-11
Block 812



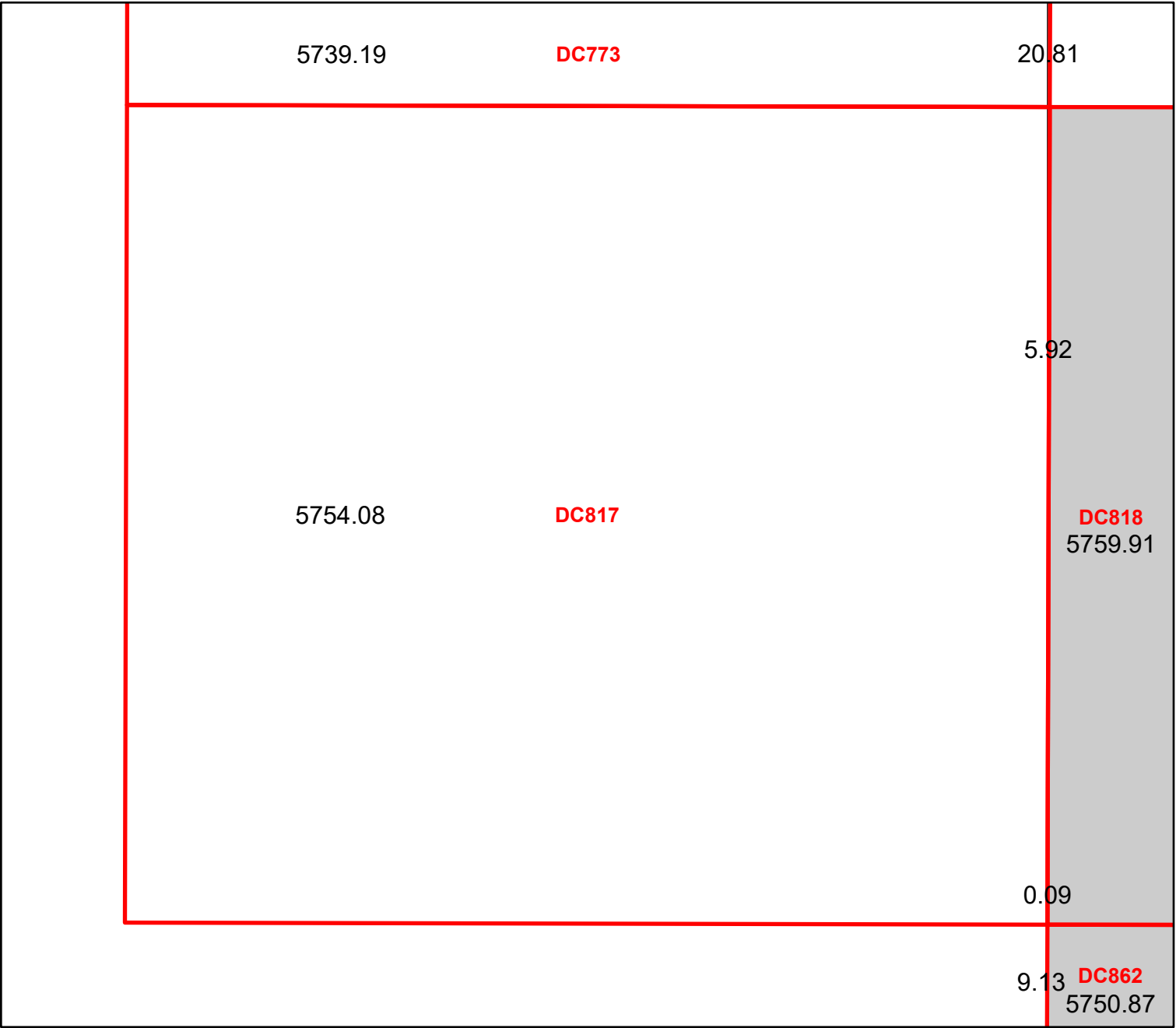
-  Split Block
-  Deferred Portion
-  Portion Landward of the SLA
-  Portion that is Non-US Jurisdiction
-  Available Portion of Block
-  Portion Under Moratorium
-  Active Lease (Not-available)










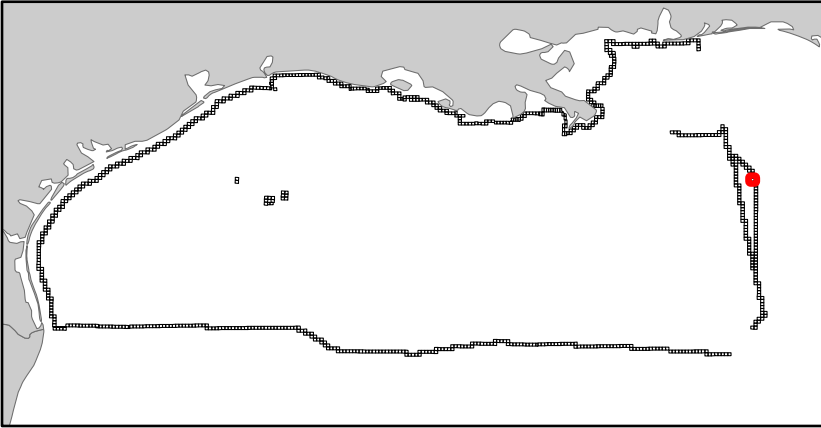
Block portion numbers are in acres

DC812

De Soto Canyon
NH16-11
Block 817



-  Split Block
-  Deferred Portion
-  Portion Landward of the SLA
-  Portion that is Non-US Jurisdiction
-  Available Portion of Block
-  Portion Under Moratorium
-  Active Lease (Not-available)


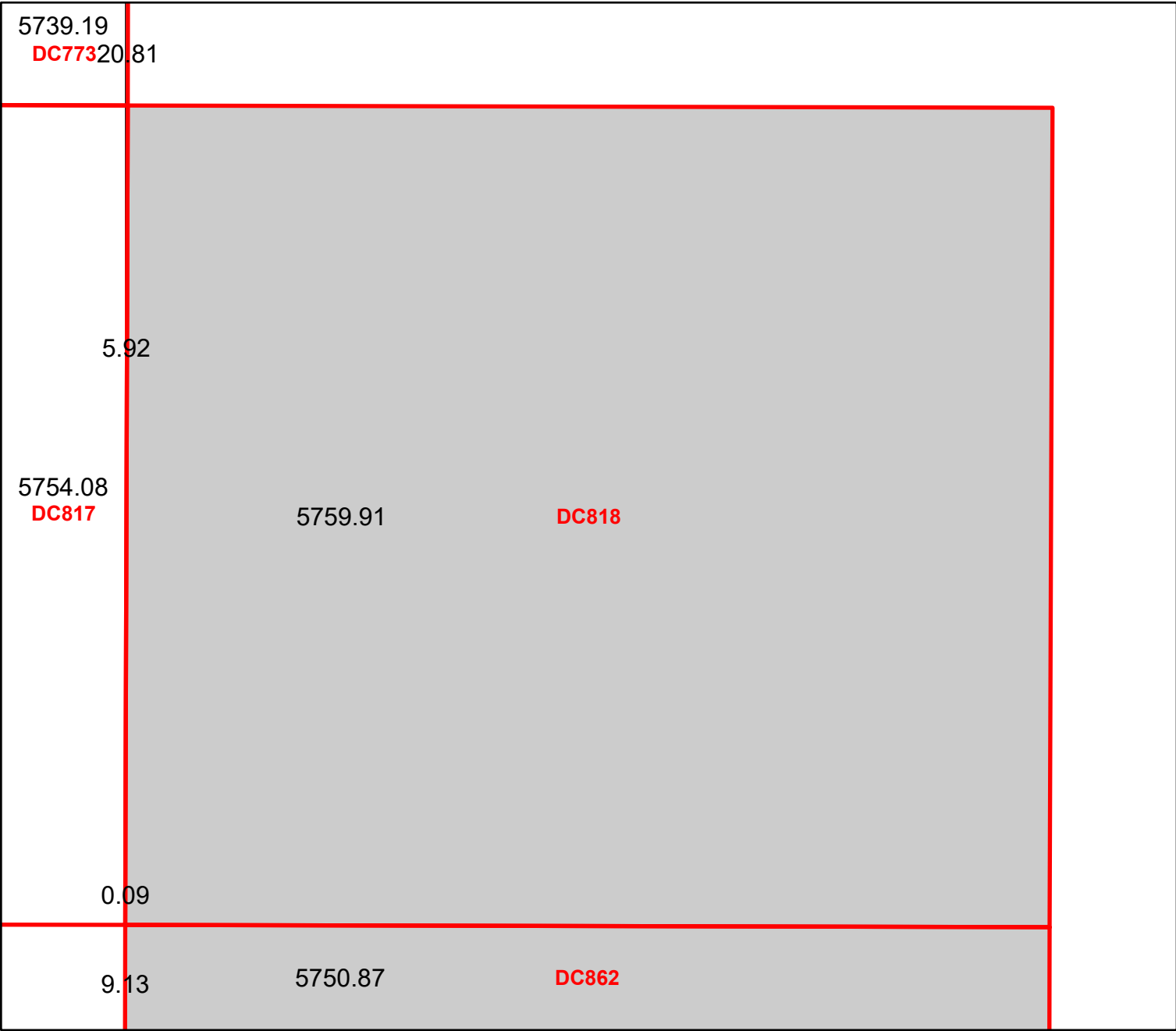


Block portion numbers are in acres

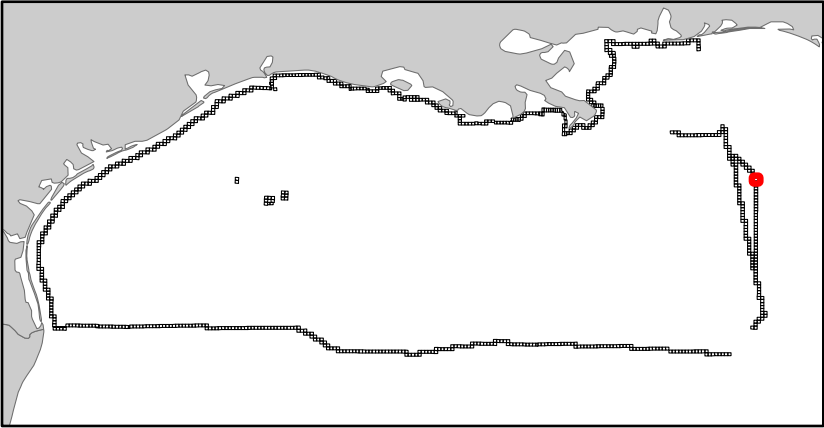
DC817

De Soto Canyon

NH16-11
Block 818


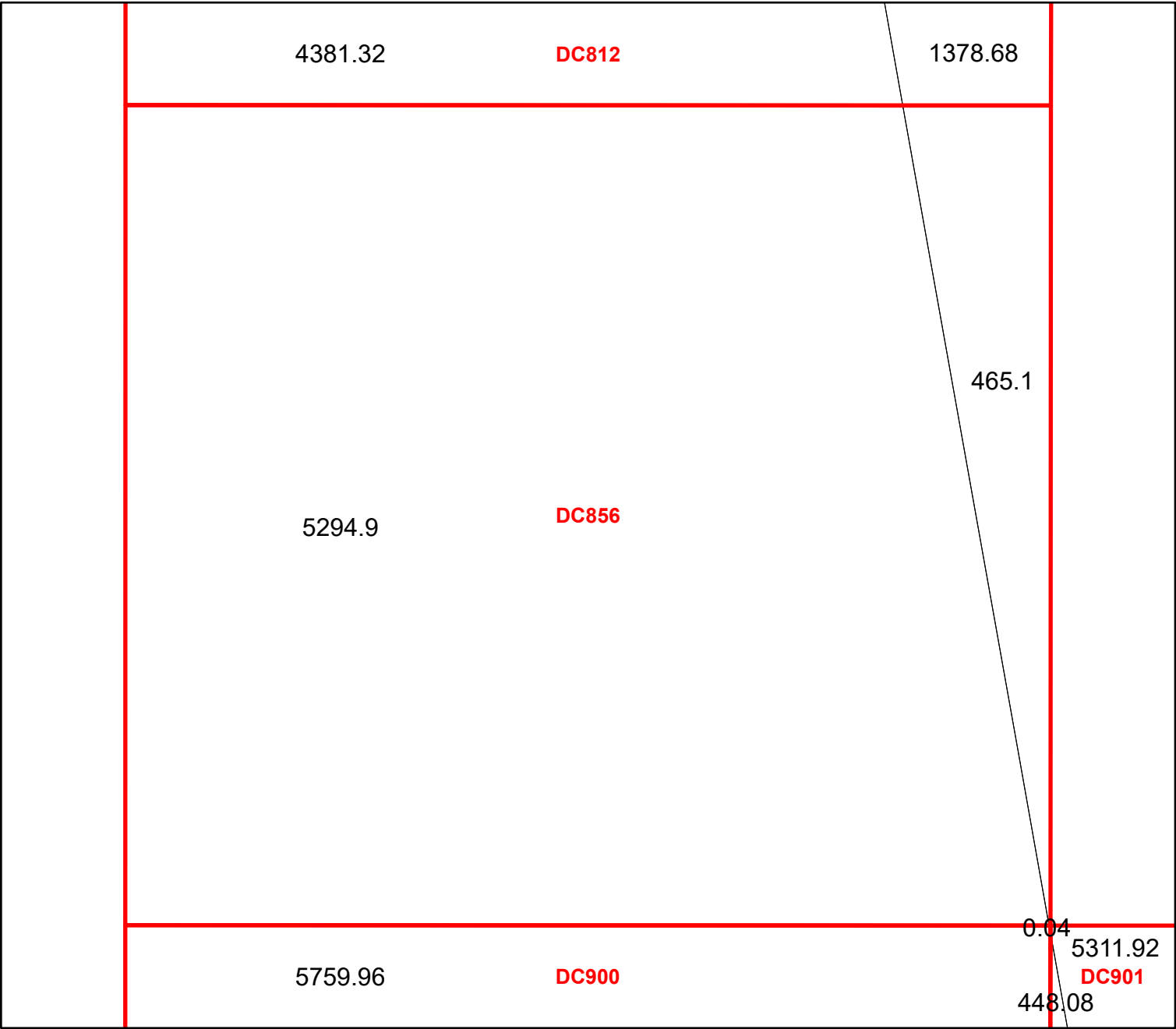









- Split Block
- Deferred Portion
- Portion Landward of the SLA
- Portion that is Non-US Jurisdiction
- Available Portion of Block
- Portion Under Moratorium
- Active Lease (Not-available)

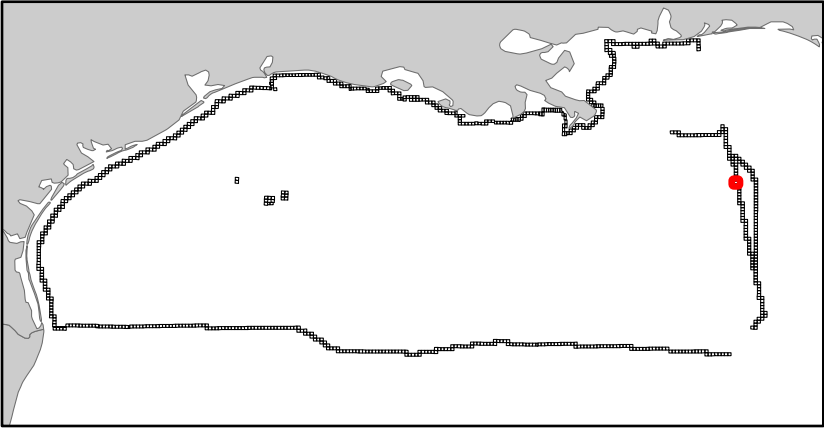


Block portion numbers are in acres

De Soto Canyon
NH16-11
Block 856




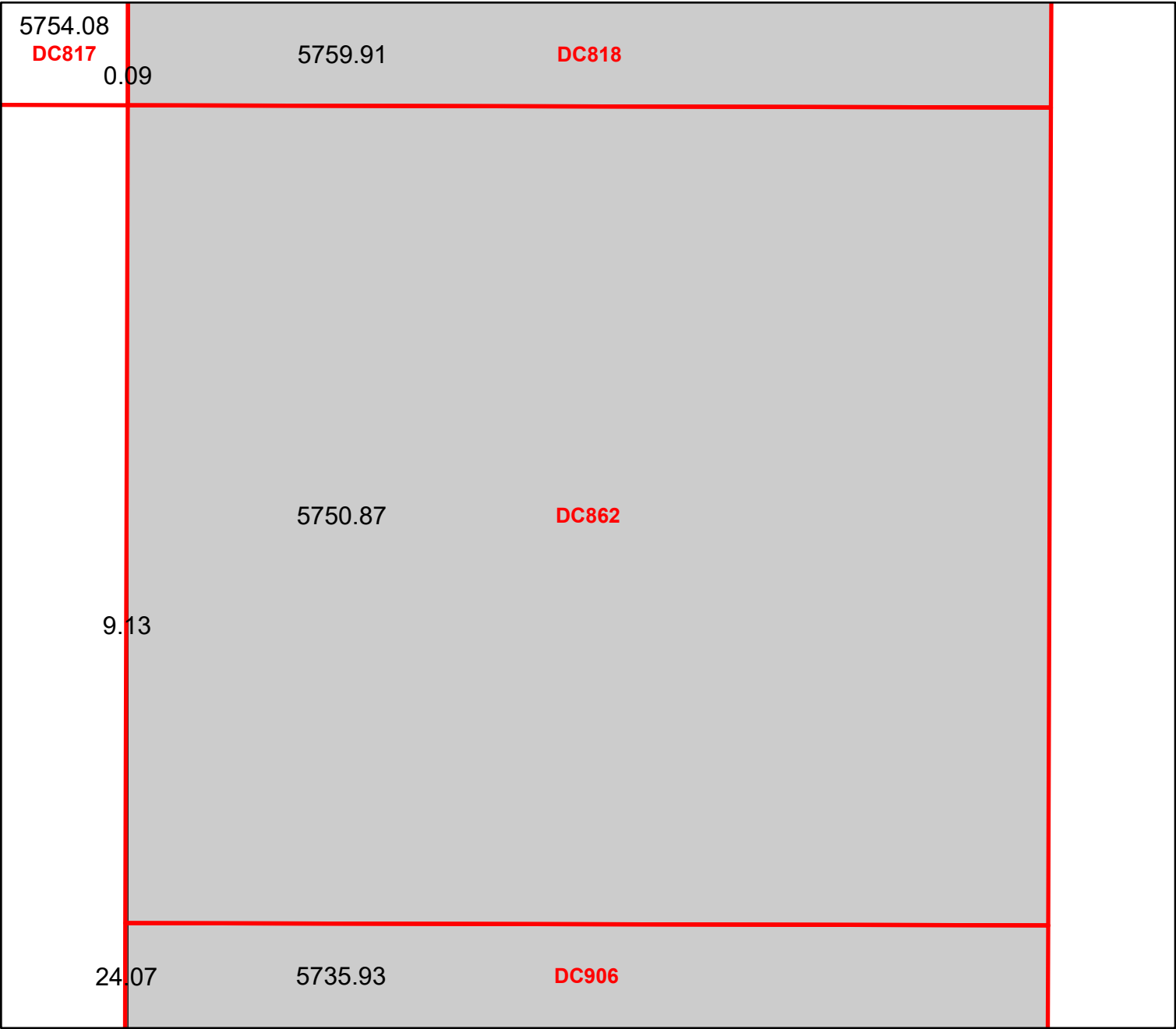
-  Split Block
-  Deferred Portion
-  Portion Landward of the SLA
-  Portion that is Non-US Jurisdiction
-  Available Portion of Block
-  Portion Under Moratorium
-  Active Lease (Not-available)










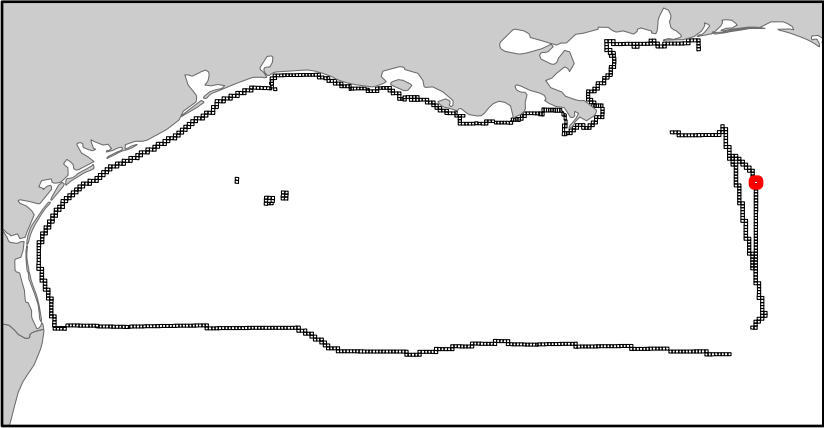
Block portion numbers are in acres

DC856

De Soto Canyon
NH16-11
Block 862



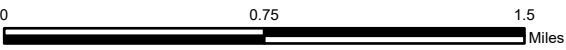
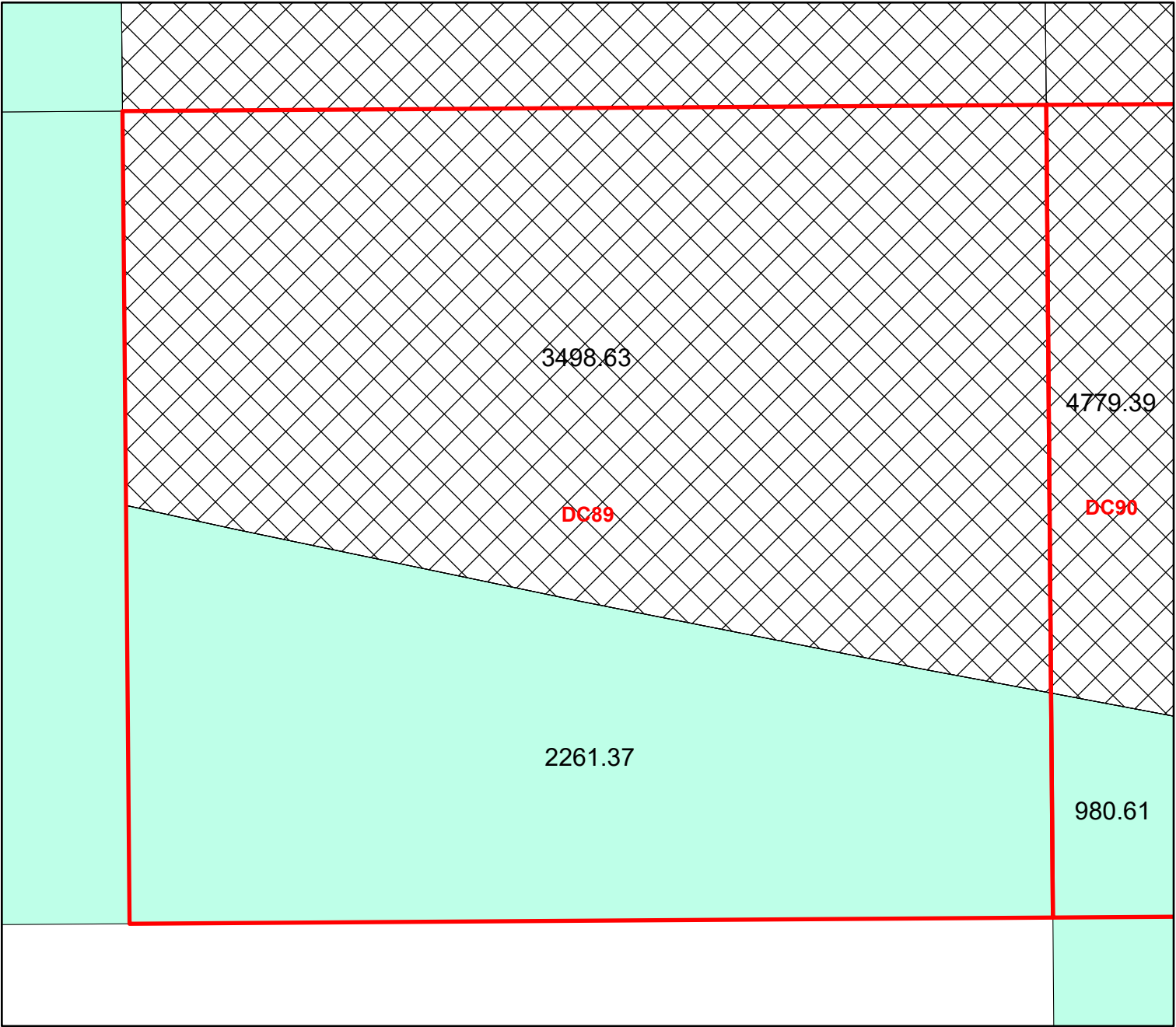
-  Split Block
-  Deferred Portion
-  Portion Landward of the SLA
-  Portion that is Non-US Jurisdiction
-  Available Portion of Block
-  Portion Under Moratorium
-  Active Lease (Not-available)



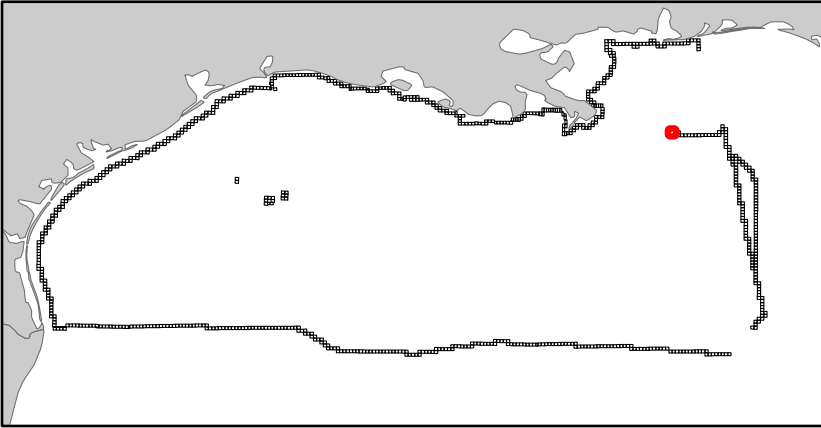
Block portion numbers are in acres

DC862

De Soto Canyon
NH16-11
Block 89




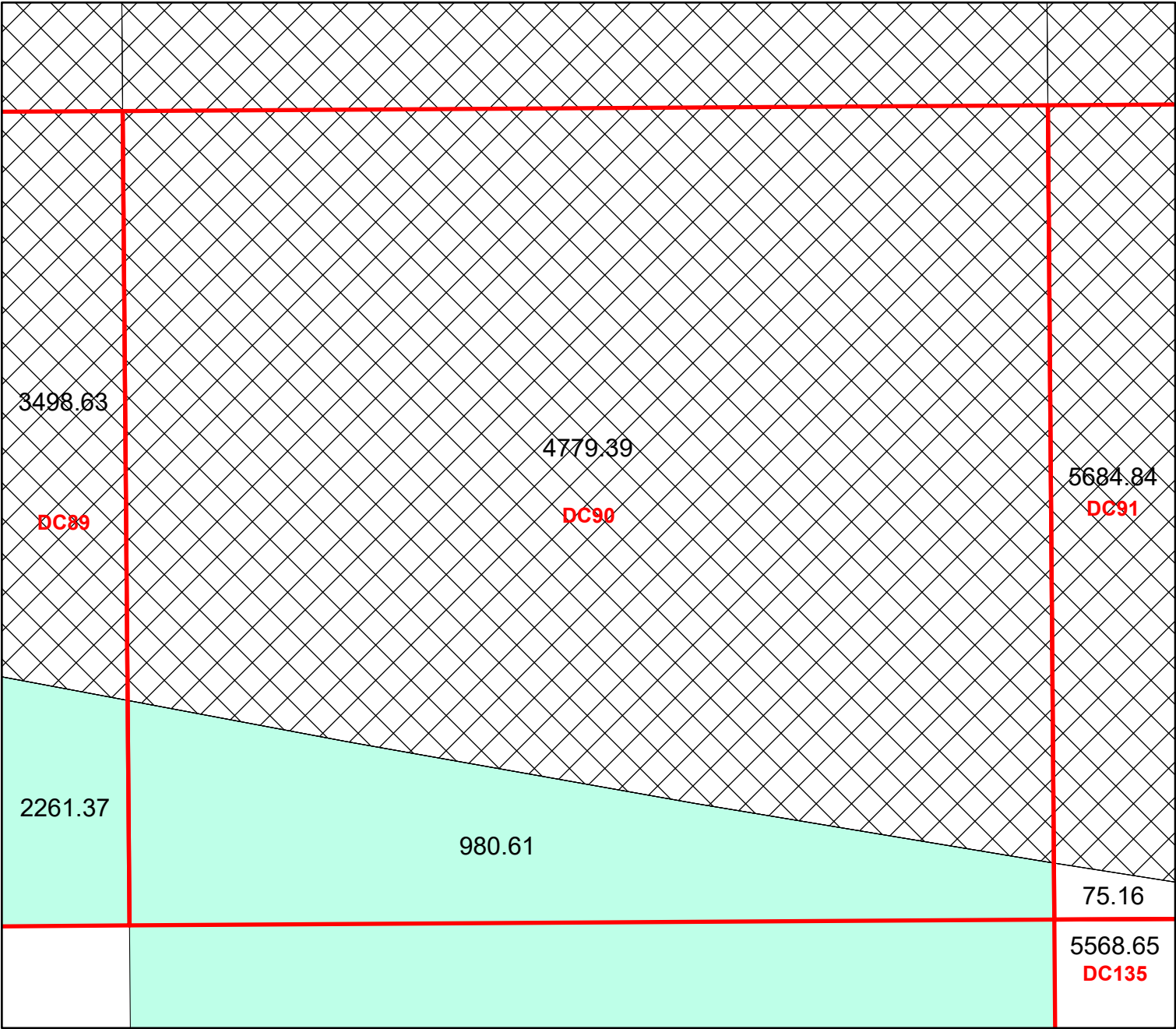
- Split Block
- Deferred Portion
- Portion Landward of the SLA
- Portion that is Non-US Jurisdiction
- Available Portion of Block
- Portion Under Moratorium
- Active Lease (Not-available)



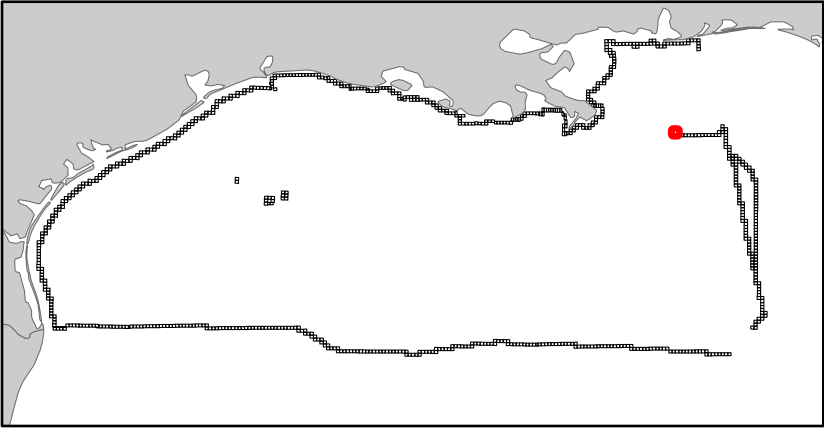
Block portion numbers are in acres

DC89

De Soto Canyon
NH16-11
Block 90




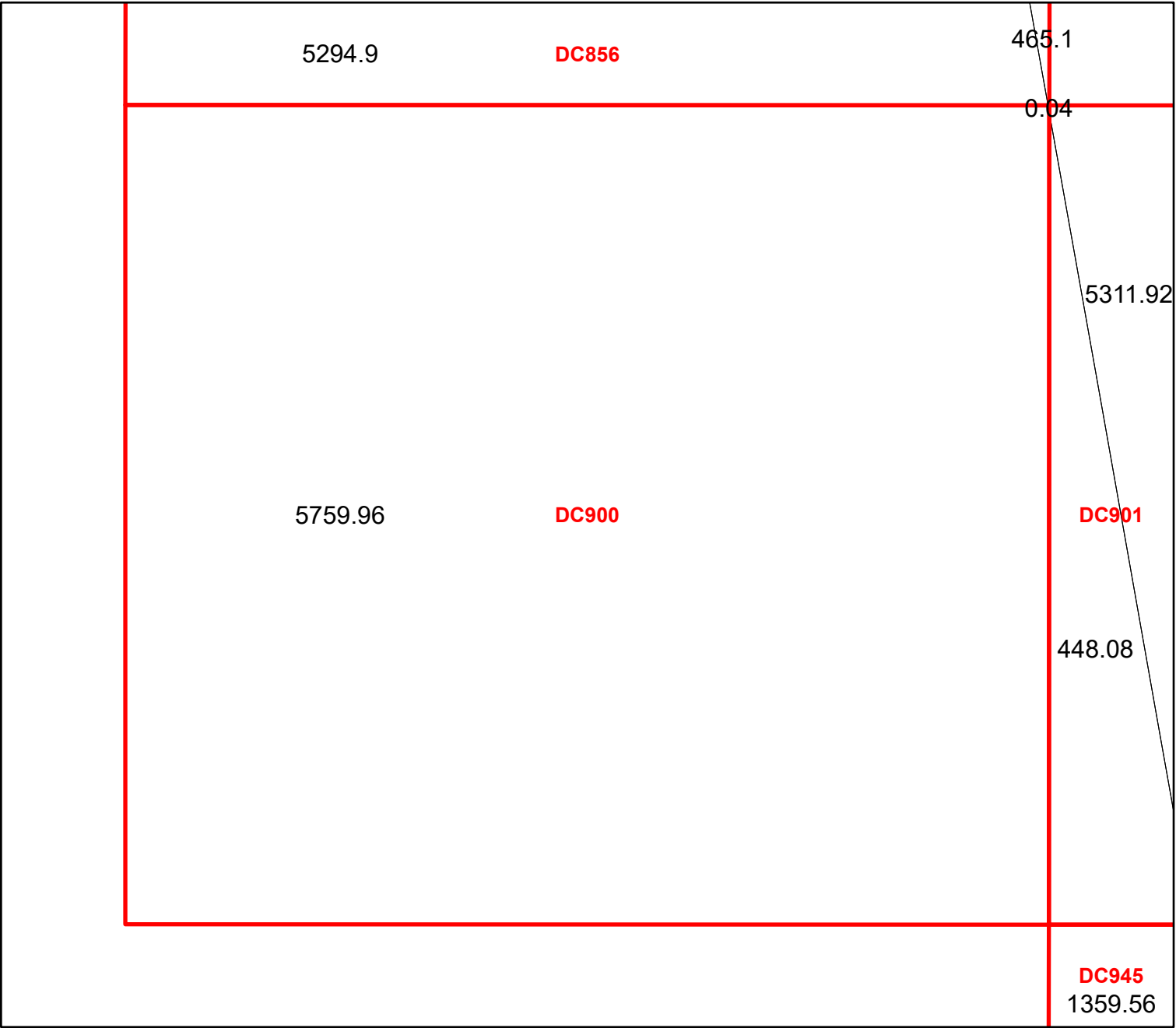
- Split Block
- Deferred Portion
- Portion Landward of the SLA
- Portion that is Non-US Jurisdiction
- Available Portion of Block
- Portion Under Moratorium
- Active Lease (Not-available)










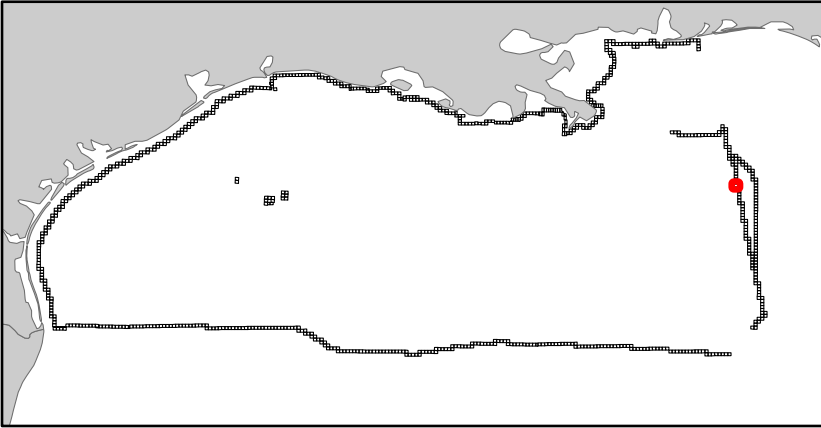
Block portion numbers are in acres

DC90

De Soto Canyon
NH16-11
Block 900




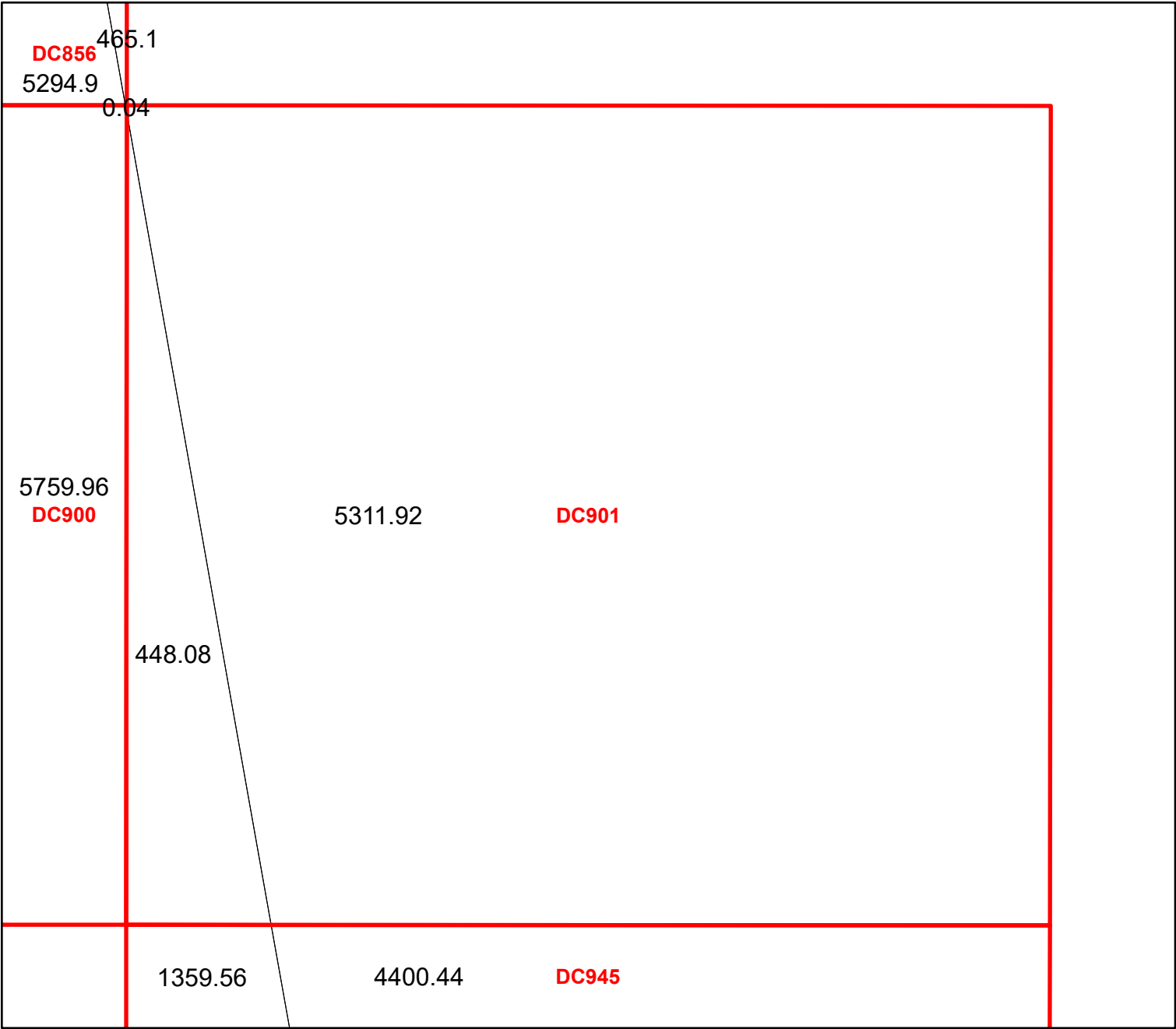
-  Split Block
-  Deferred Portion
-  Portion Landward of the SLA
-  Portion that is Non-US Jurisdiction
-  Available Portion of Block
-  Portion Under Moratorium
-  Active Lease (Not-available)










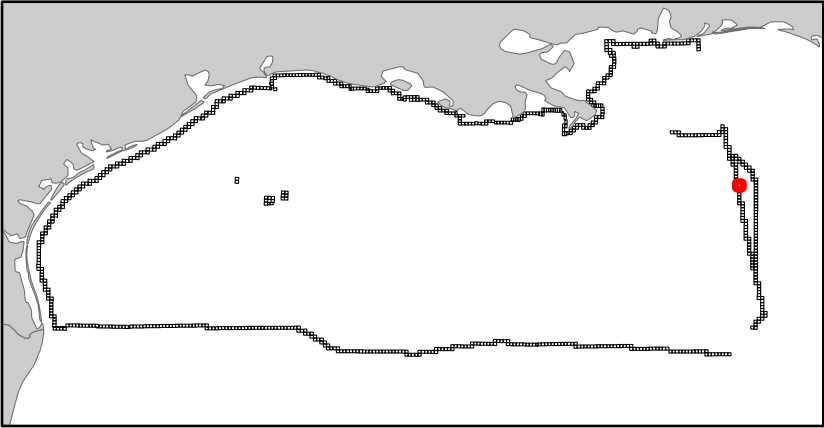
Block portion numbers are in acres

DC900

De Soto Canyon
NH16-11
Block 901




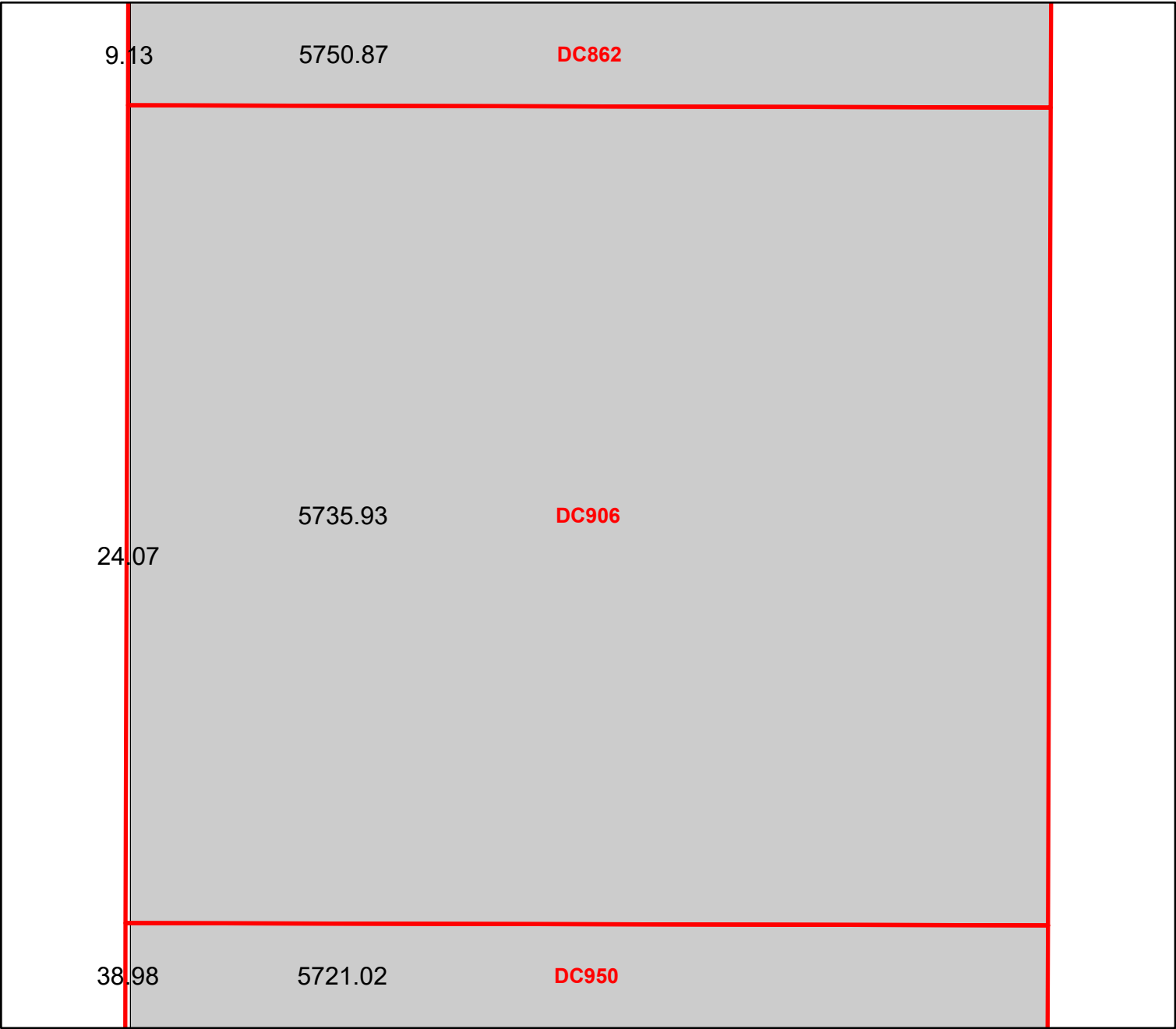
-  Split Block
-  Deferred Portion
-  Portion Landward of the SLA
-  Portion that is Non-US Jurisdiction
-  Available Portion of Block
-  Portion Under Moratorium
-  Active Lease (Not-available)



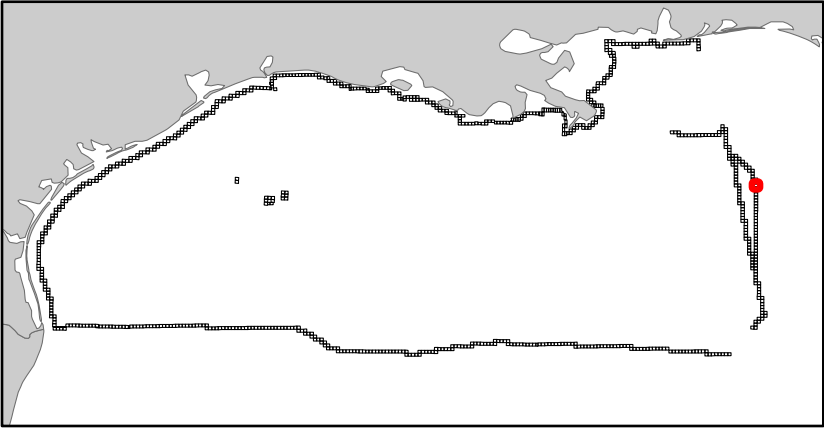
Block portion numbers are in acres

DC901

De Soto Canyon
NH16-11
Block 906




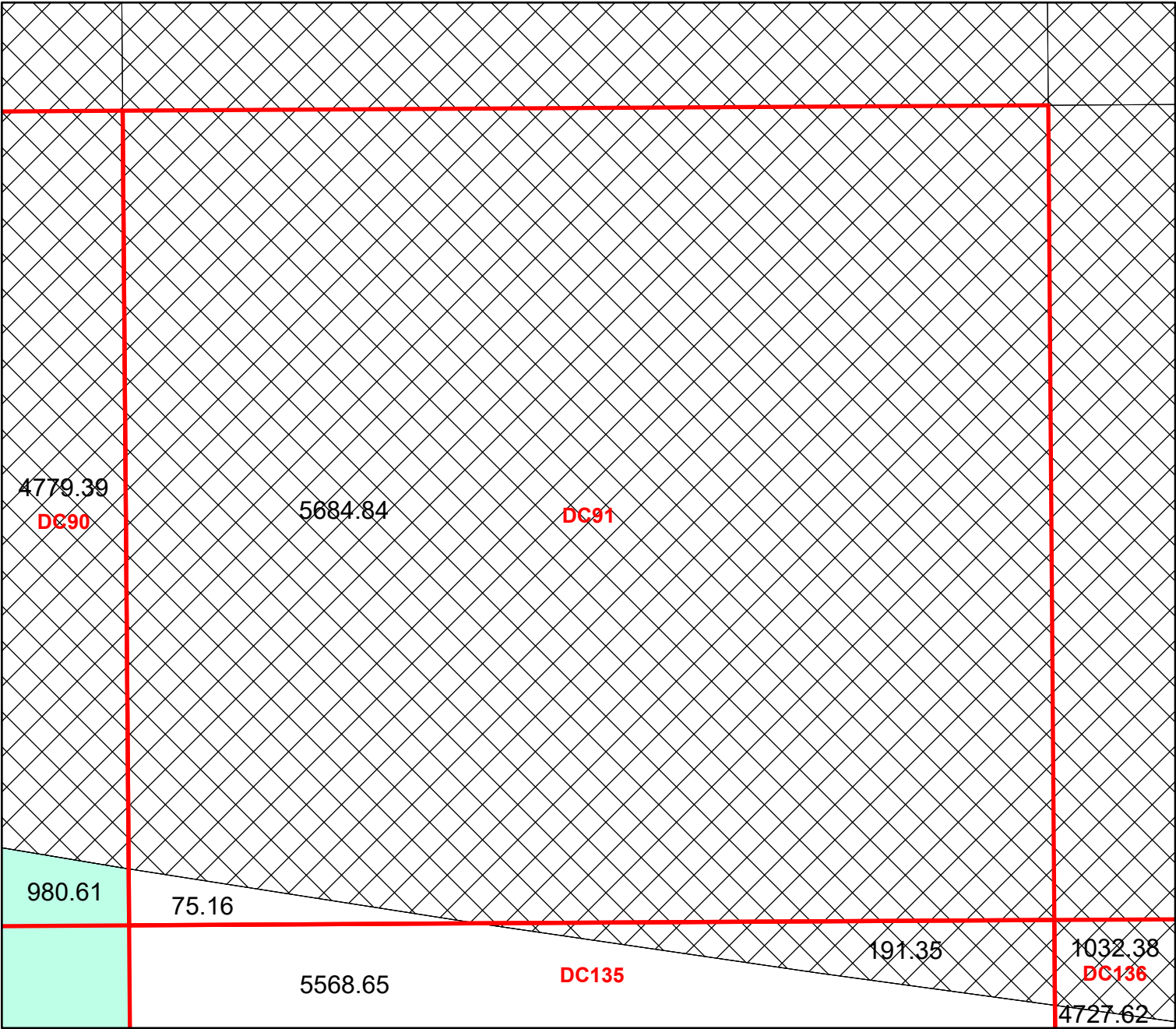
- Split Block
- Deferred Portion
- Portion Landward of the SLA
- Portion that is Non-US Jurisdiction
- Available Portion of Block
- Portion Under Moratorium
- Active Lease (Not-available)










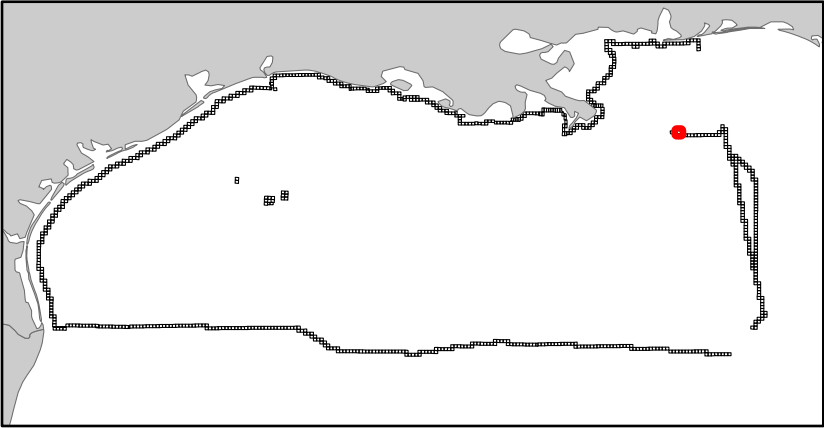
Block portion numbers are in acres

DC906

De Soto Canyon
NH16-11
Block 91




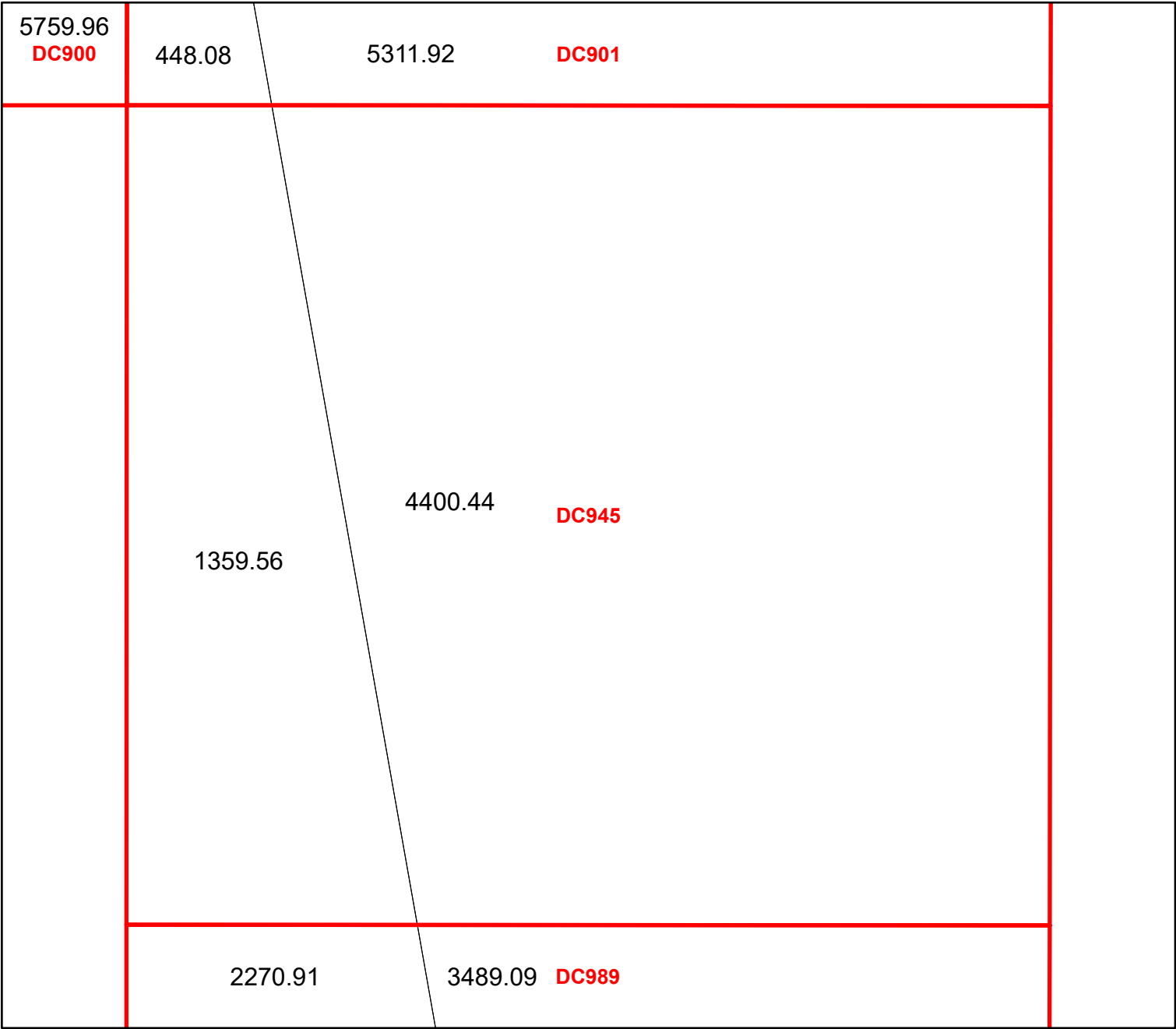
-  Split Block
-  Deferred Portion
-  Portion Landward of the SLA
-  Portion that is Non-US Jurisdiction
-  Available Portion of Block
-  Portion Under Moratorium
-  Active Lease (Not-available)



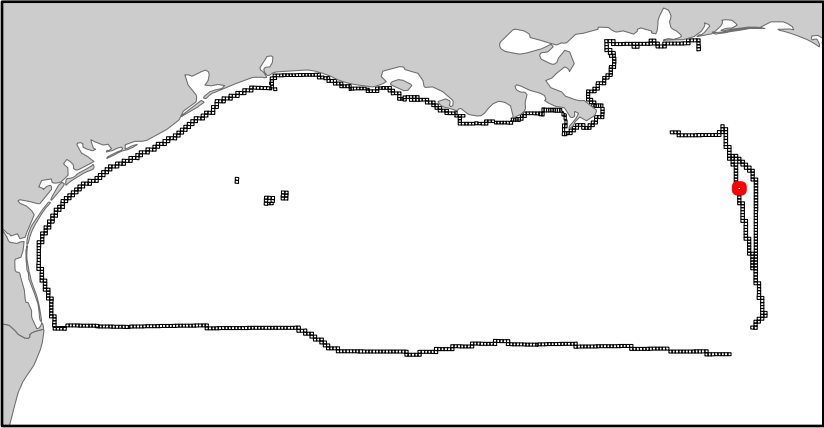
Block portion numbers are in acres

DC91

De Soto Canyon
NH16-11
Block 945


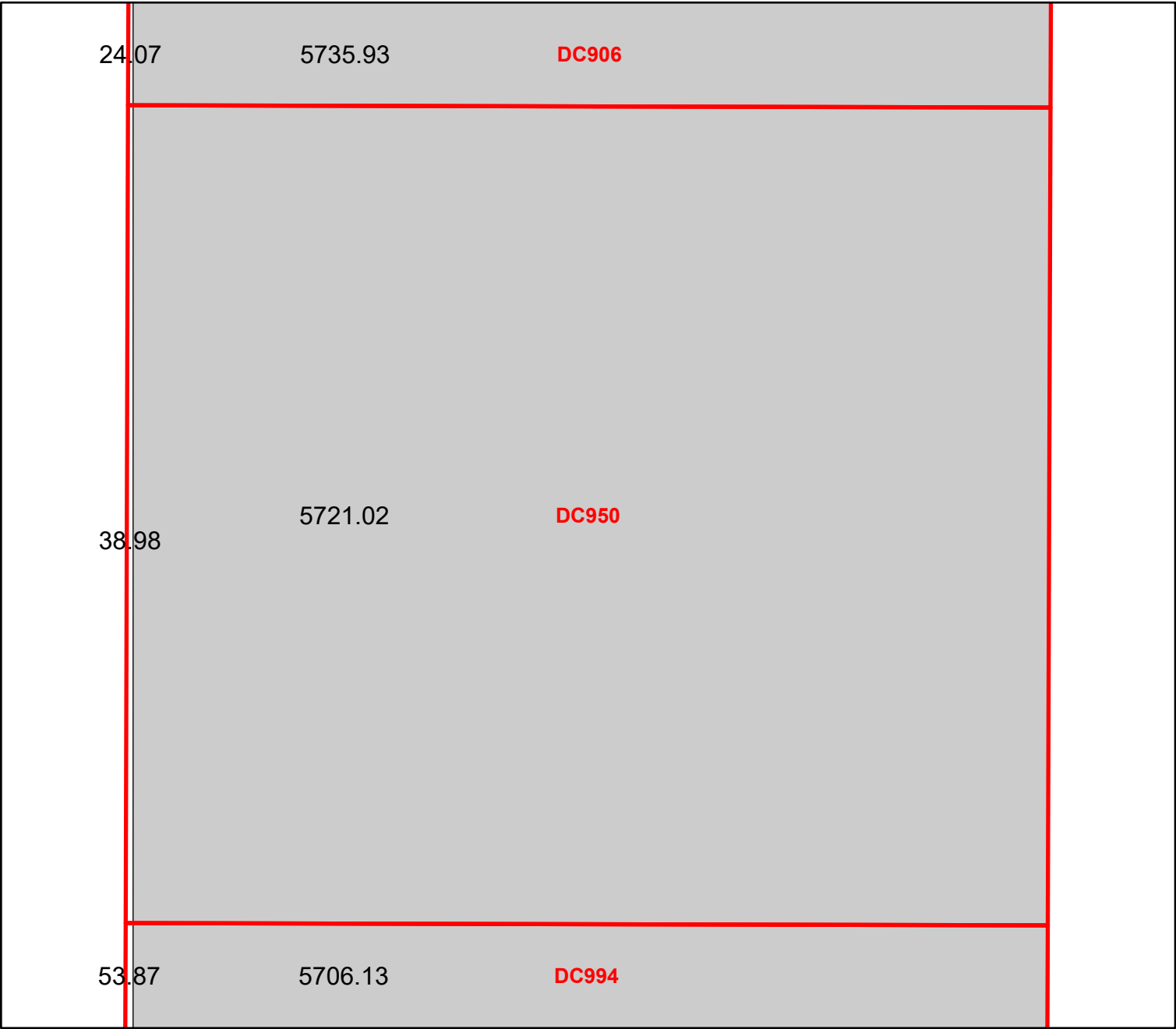


- Split Block
- Deferred Portion
- Portion Landward of the SLA
- Portion that is Non-US Jurisdiction
- Available Portion of Block
- Portion Under Moratorium
- Active Lease (Not-available)

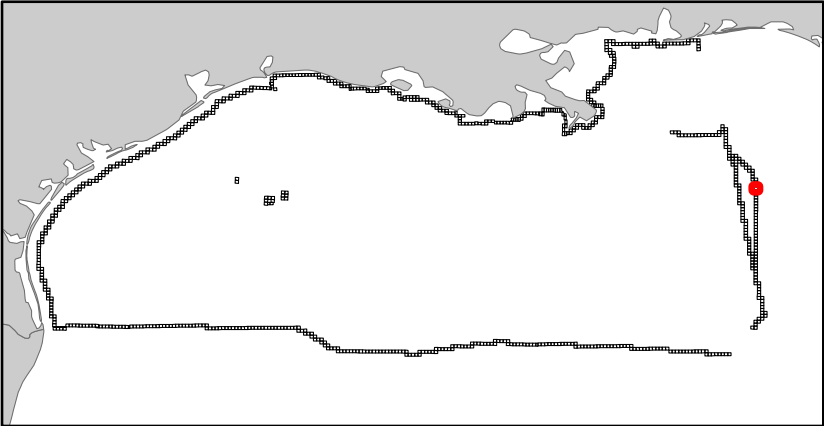


Block portion numbers are in acres

De Soto Canyon
NH16-11
Block 950


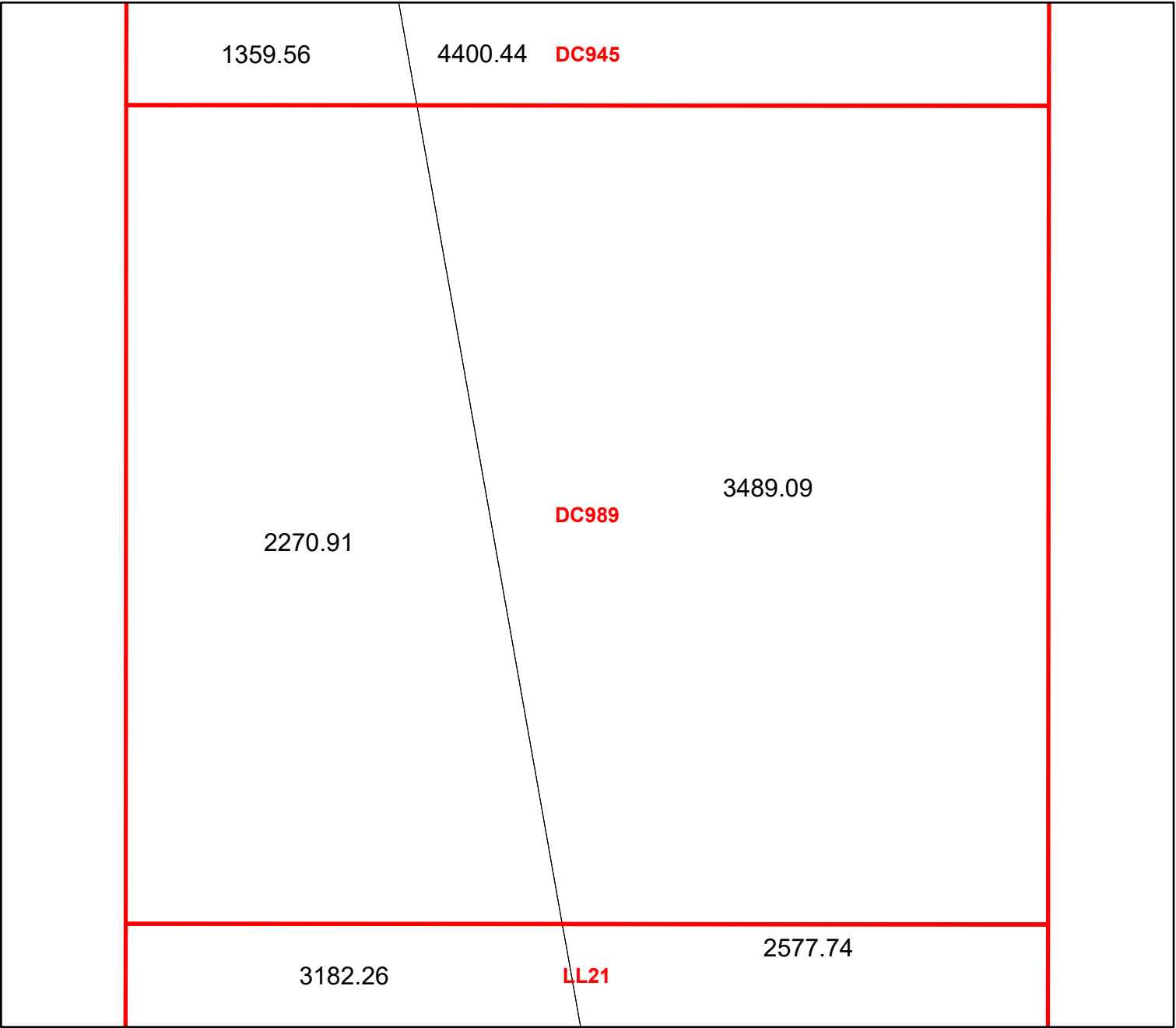


- Split Block
- Deferred Portion
- Portion Landward of the SLA
- Portion that is Non-US Jurisdiction
- Available Portion of Block
- Portion Under Moratorium
- Active Lease (Not-available)

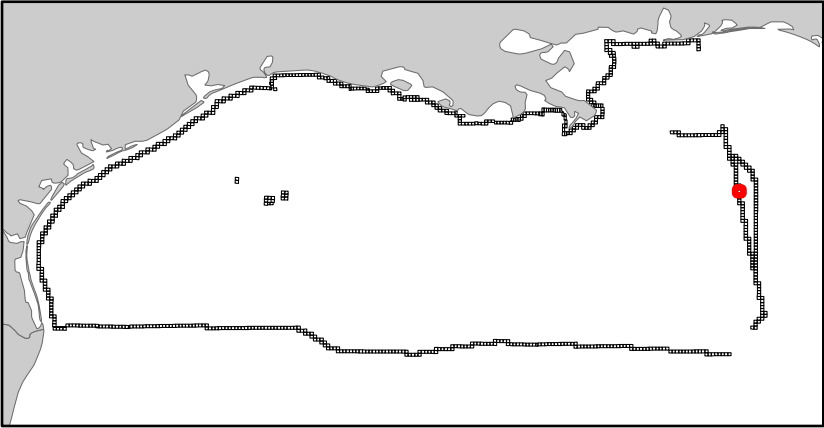


Block portion numbers are in acres

De Soto Canyon
NH16-11
Block 989




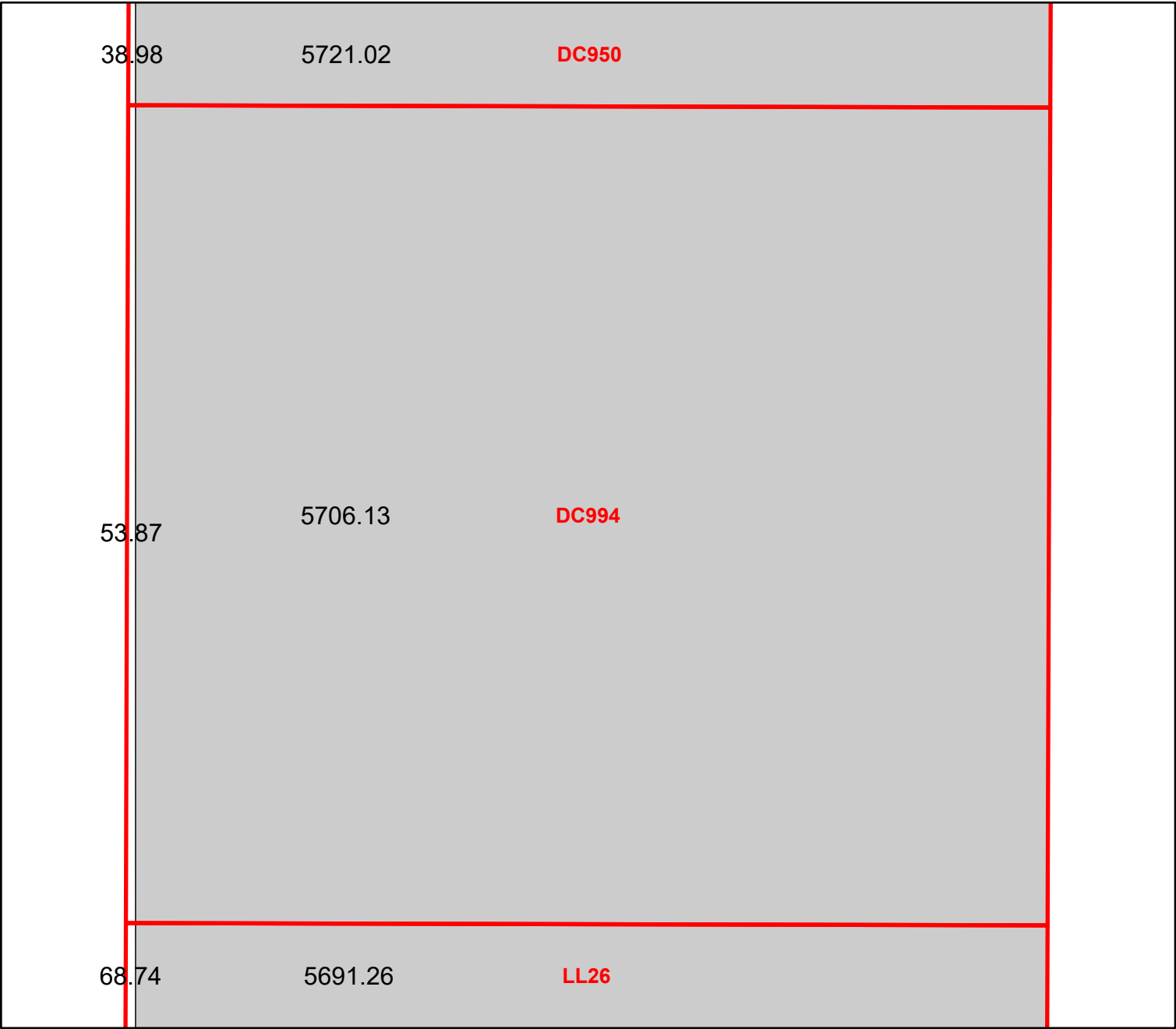
- Split Block
- Deferred Portion
- Portion Landward of the SLA
- Portion that is Non-US Jurisdiction
- Available Portion of Block
- Portion Under Moratorium
- Active Lease (Not-available)



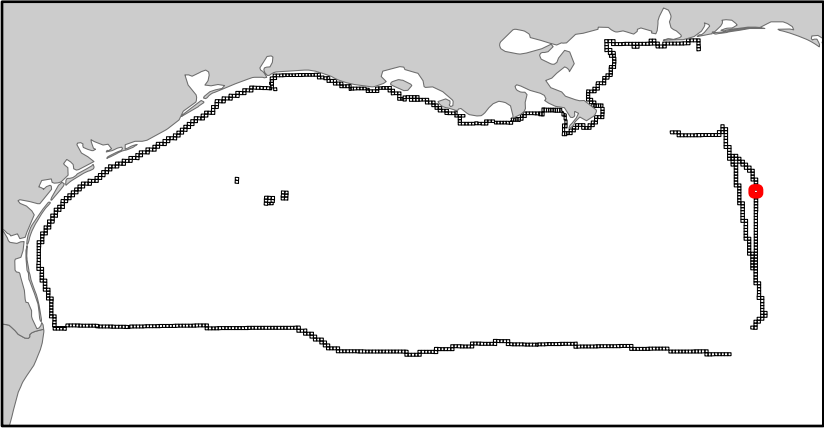
Block portion numbers are in acres

DC989

De Soto Canyon
NH16-11
Block 994



- Split Block
- Deferred Portion
- Portion Landward of the SLA
- Portion that is Non-US Jurisdiction
- Available Portion of Block
- Portion Under Moratorium
- Active Lease (Not-available)




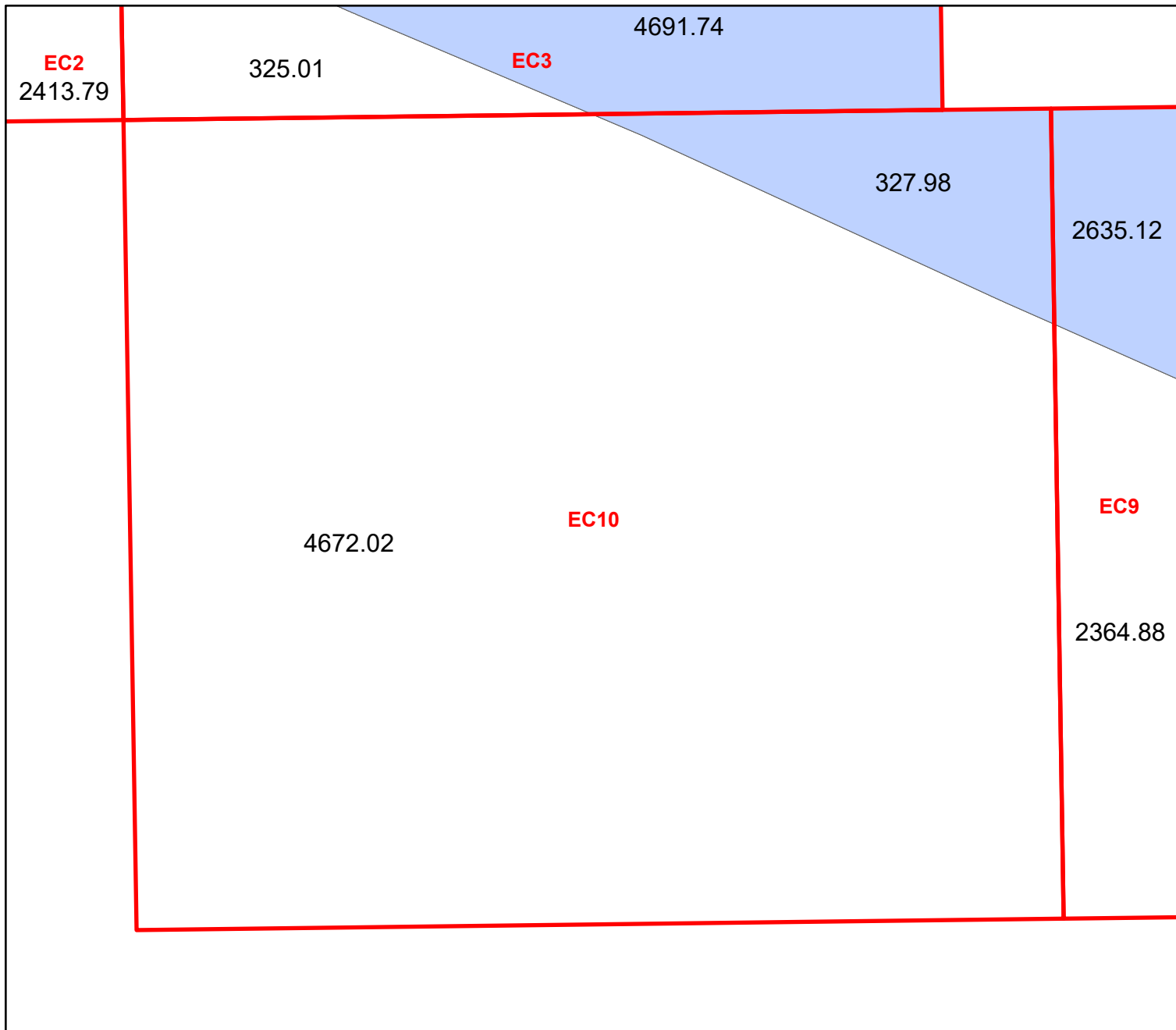
Block portion numbers are in acres

DC994

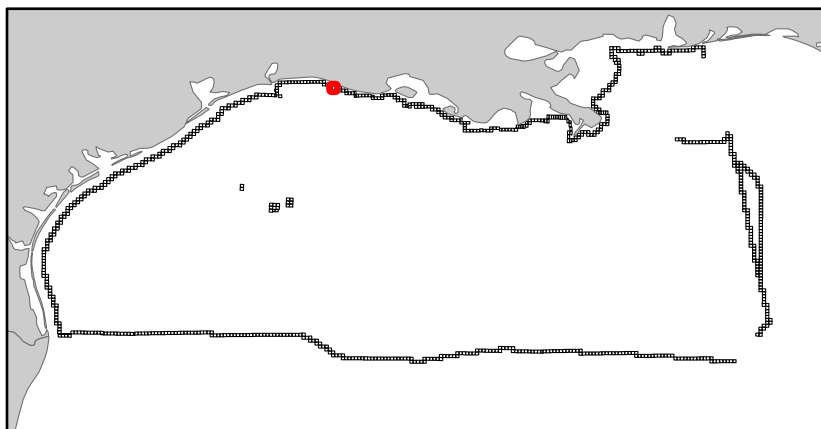
East Cameron Area

LA2

Block 10



-  Split Block
-  Deferred Portion
-  Portion Landward of the SLA
-  Portion that is Non-US Jurisdiction
-  Available Portion of Block
-  Portion Under Moratorium
-  Active Lease (Not-available)




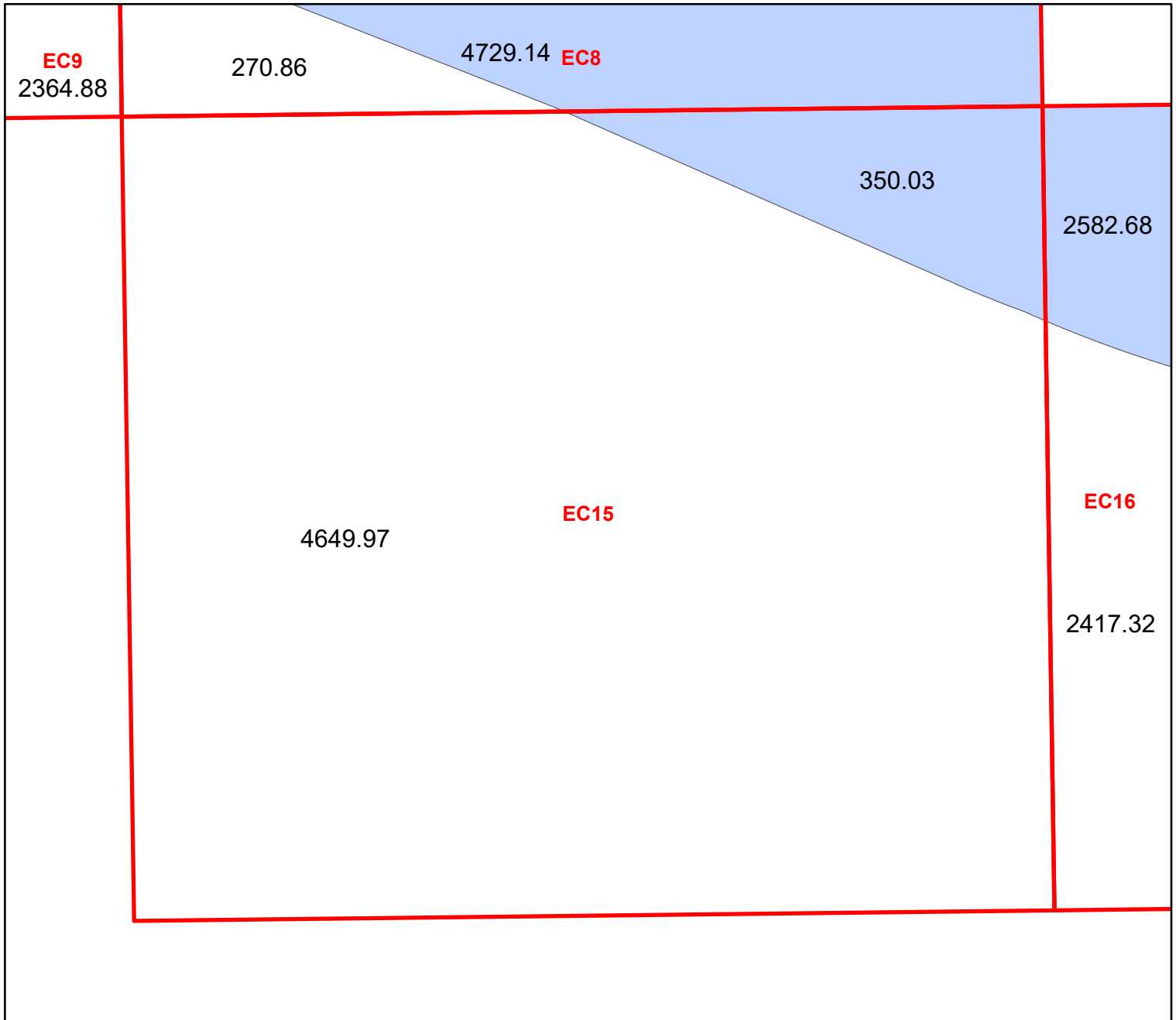
Block portion numbers are in acres

EC10

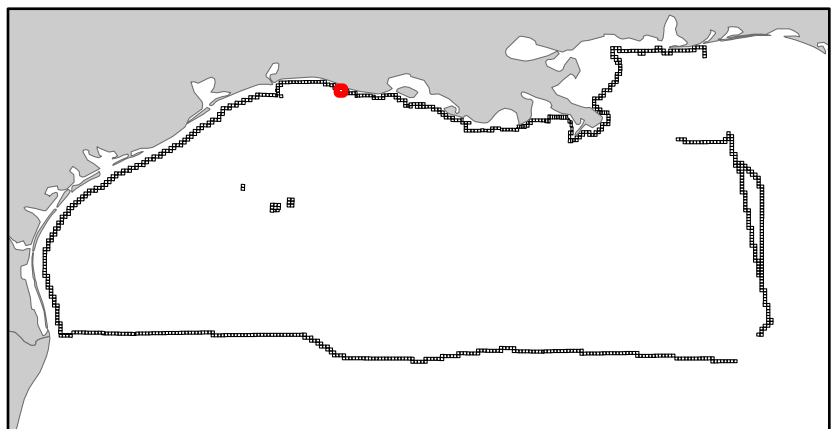
East Cameron Area

LA2

Block 15



-  Split Block
-  Deferred Portion
-  Portion Landward of the SLA
-  Portion that is Non-US Jurisdiction
-  Available Portion of Block
-  Portion Under Moratorium
-  Active Lease (Not-available)




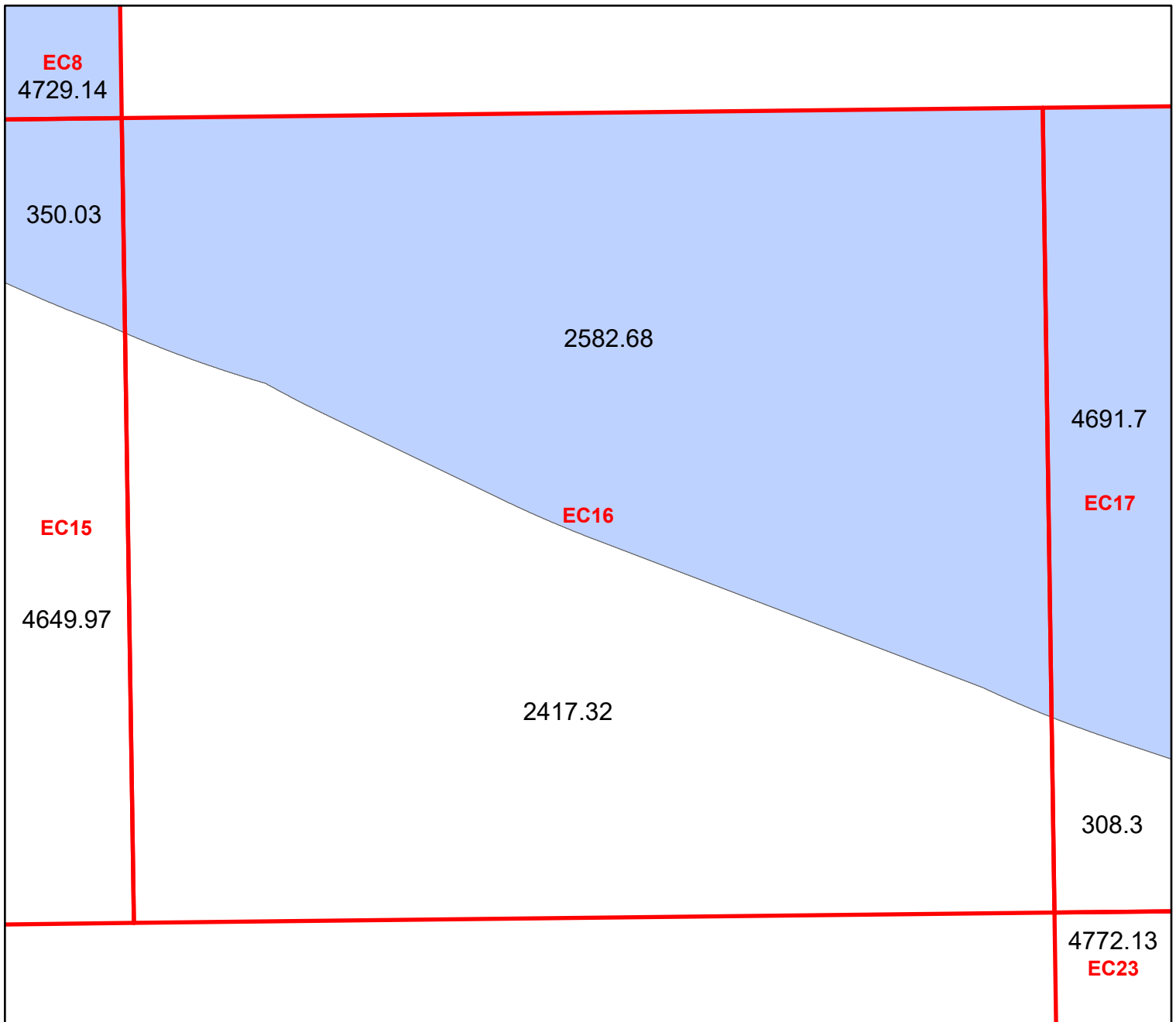
Block portion numbers are in acres

EC15

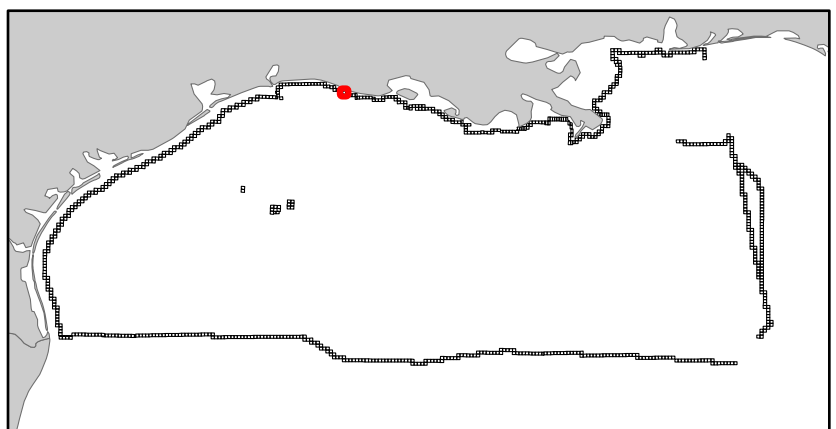
East Cameron Area

LA2

Block 16



- Split Block
- Deferred Portion
- Portion Landward of the SLA
- Portion that is Non-US Jurisdiction
- Available Portion of Block
- Portion Under Moratorium
- Active Lease (Not-available)




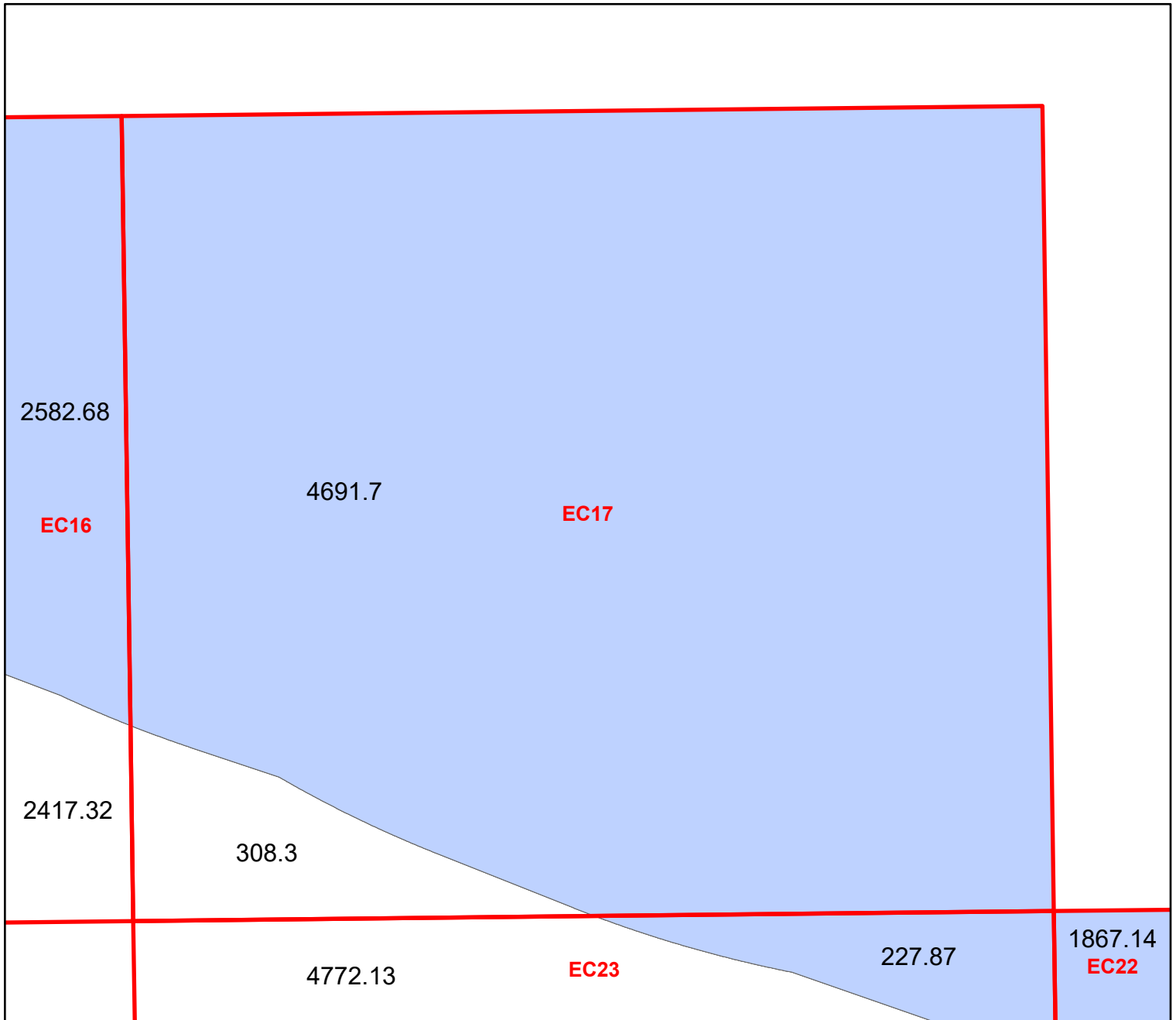
Block portion numbers are in acres

EC16

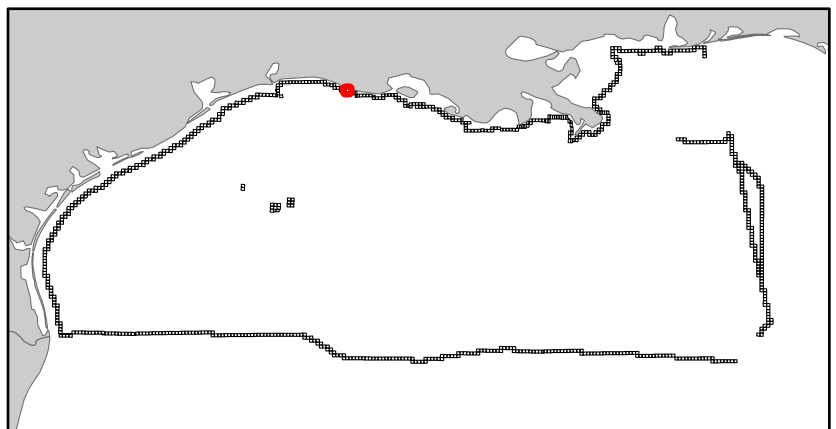
East Cameron Area

LA2

Block 17




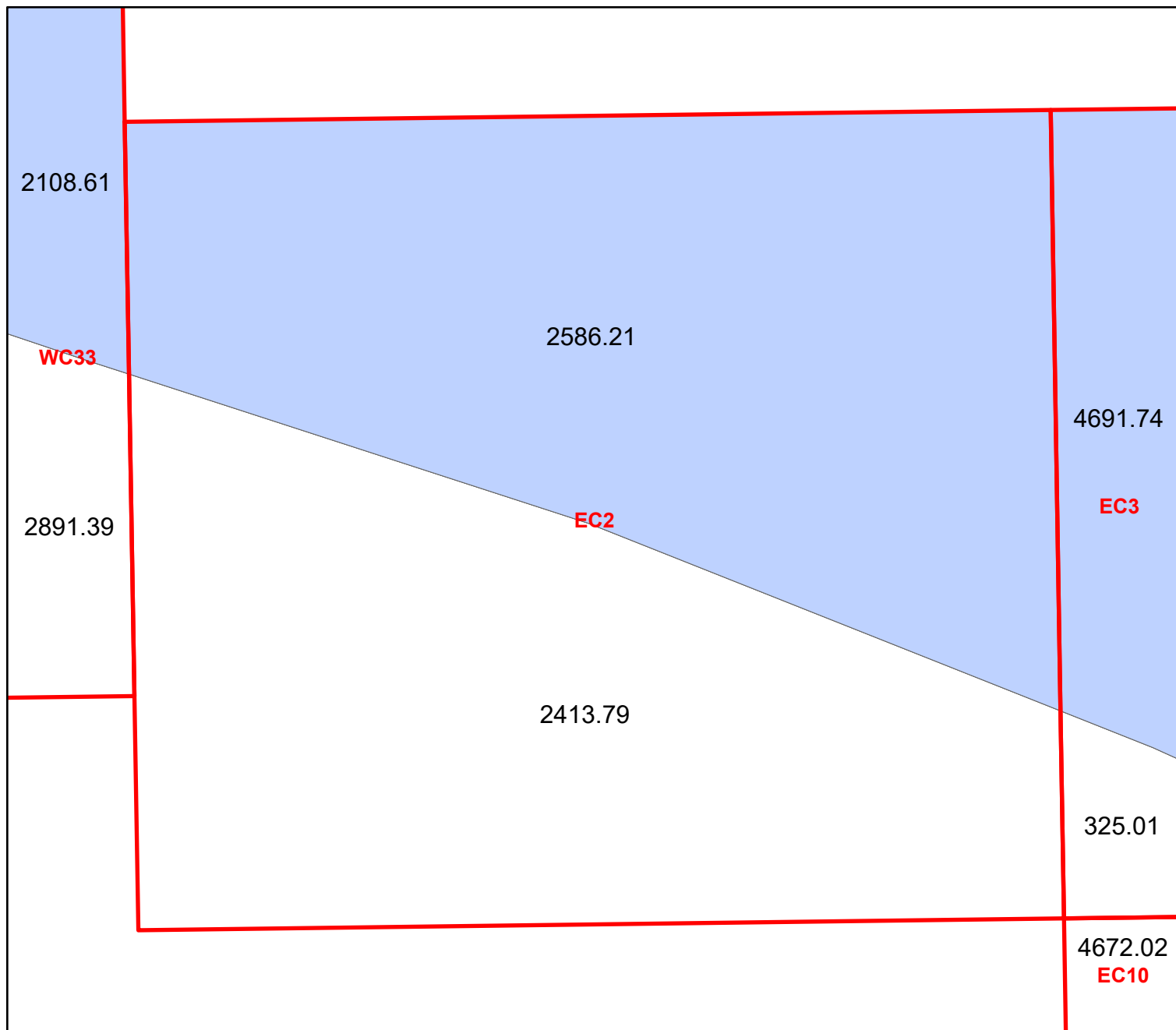
- Split Block
- Deferred Portion
- Portion Landward of the SLA
- Portion that is Non-US Jurisdiction
- Available Portion of Block
- Portion Under Moratorium
- Active Lease (Not-available)



Block portion numbers are in acres

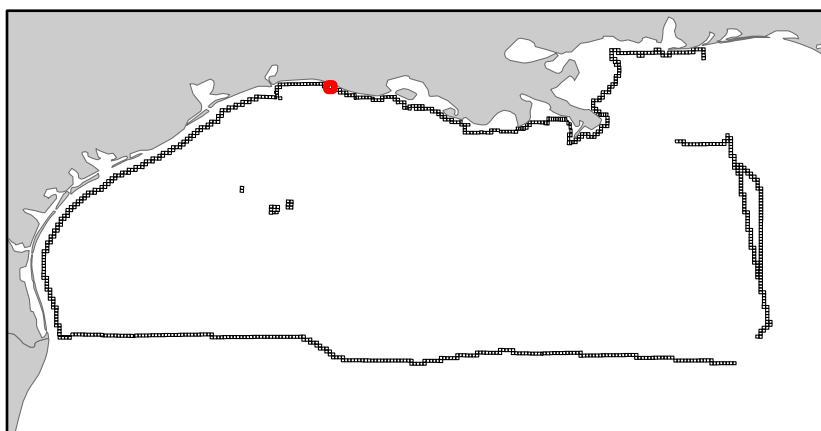
EC17

Block 2



- Legend:

 - Split Block
 - Deferred Portion
 - Portion Landward of the SLA
 - Portion that is Non-US Jurisdiction
 - Available Portion of Block
 - Portion Under Moratorium
 - Active Lease (Not-available)




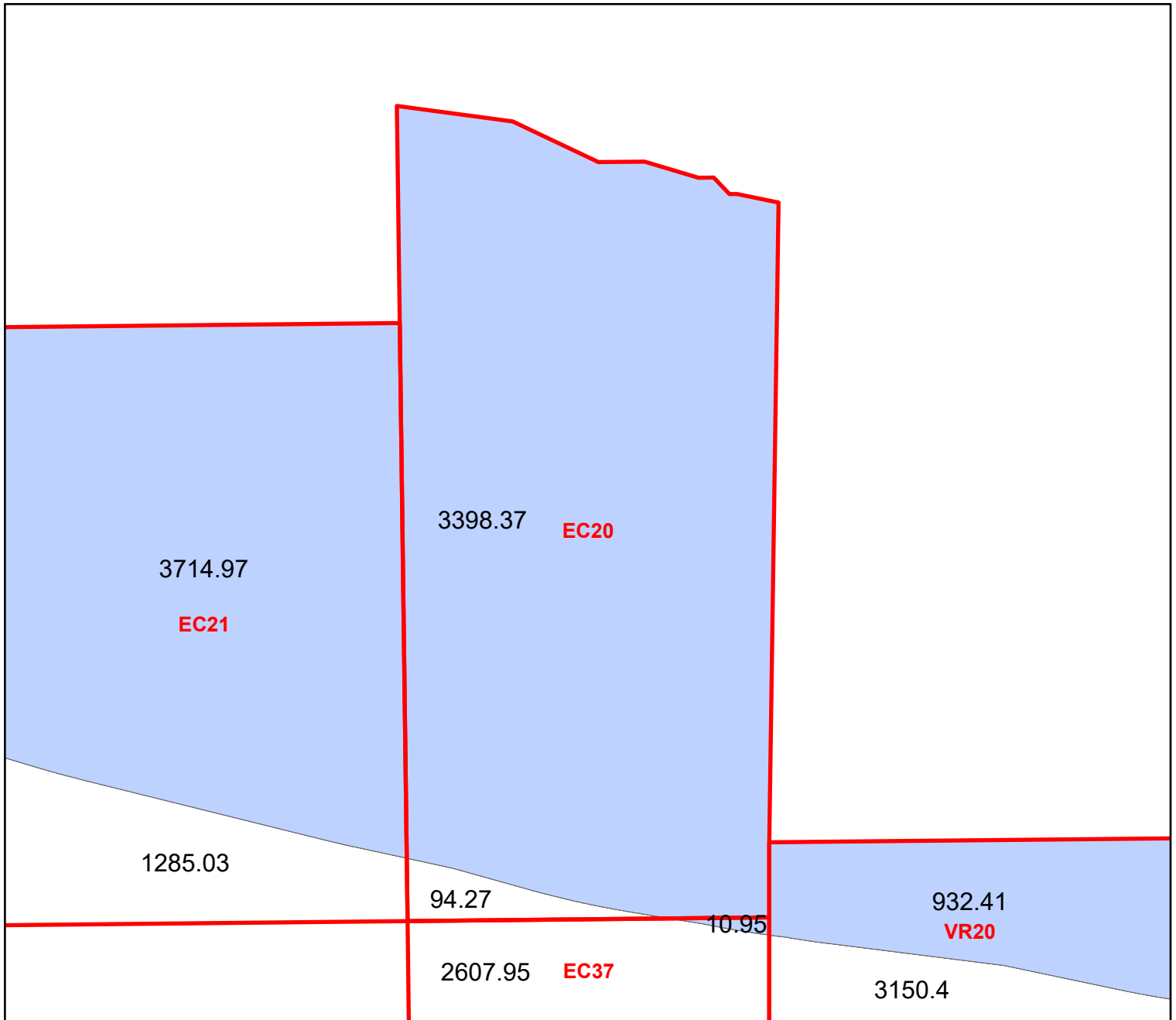
Block portion numbers are in acres

EC2

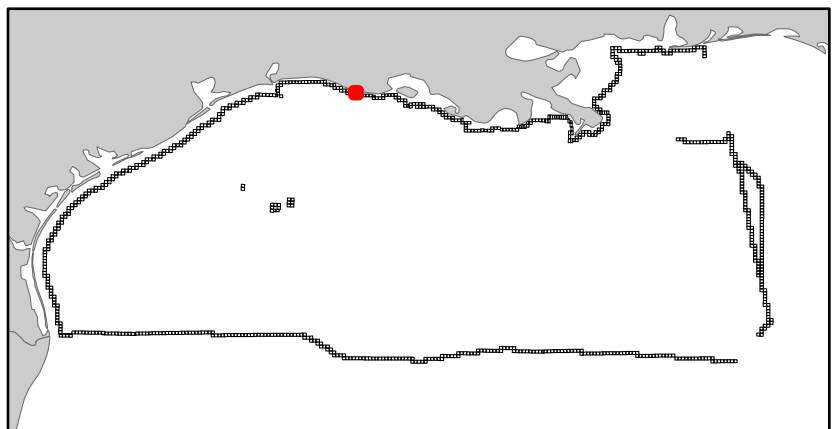
East Cameron Area

LA2

Block 20



- Split Block
- Deferred Portion
- Portion Landward of the SLA
- Portion that is Non-US Jurisdiction
- Available Portion of Block
- Portion Under Moratorium
- Active Lease (Not-available)




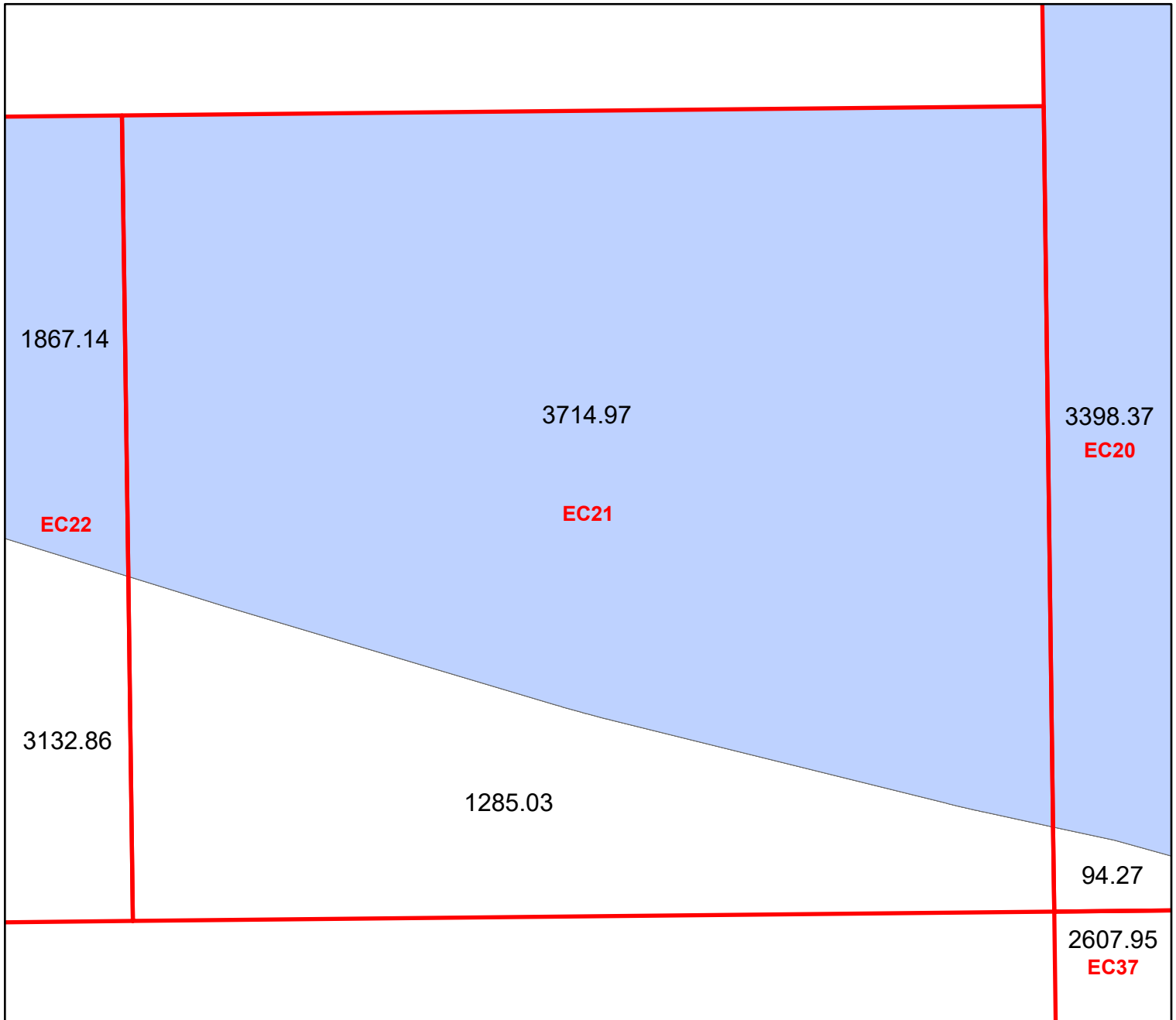
Block portion numbers are in acres

EC20

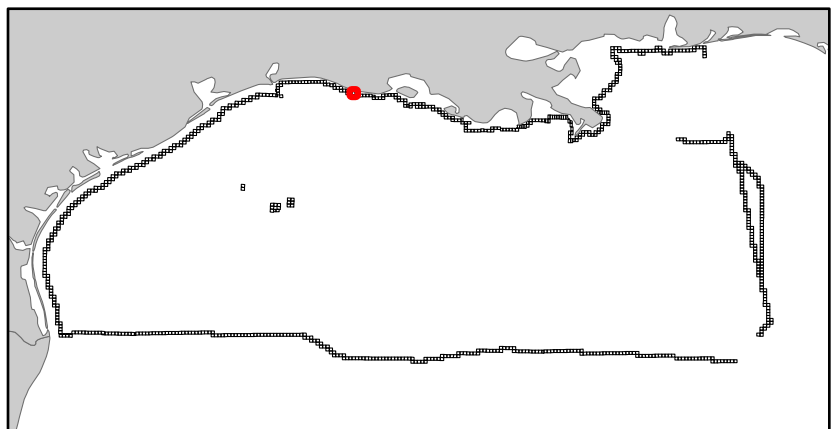
East Cameron Area

LA2

Block 21



-  Split Block
-  Deferred Portion
-  Portion Landward of the SLA
-  Portion that is Non-US Jurisdiction
-  Available Portion of Block
-  Portion Under Moratorium
-  Active Lease (Not-available)




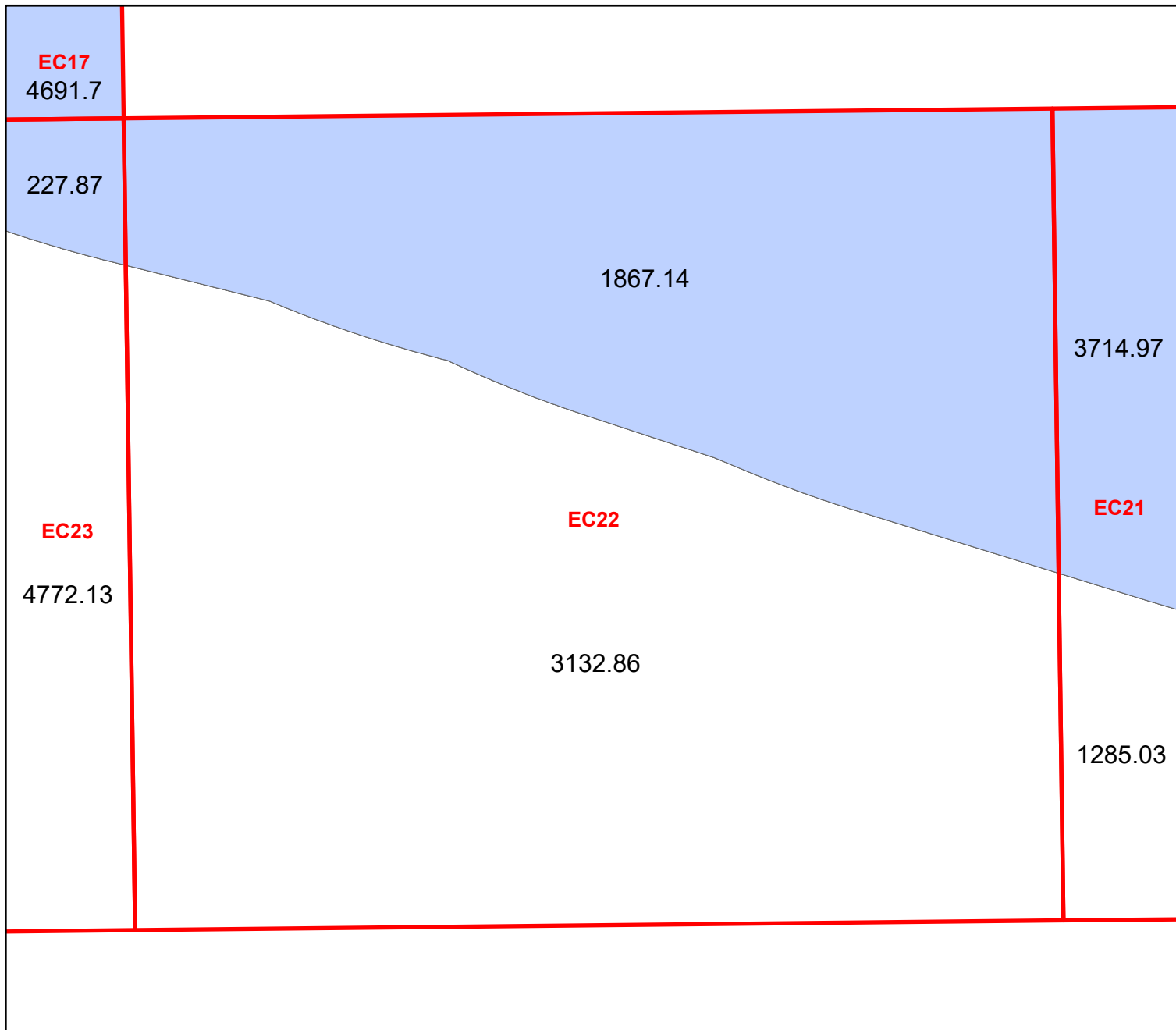
Block portion numbers are in acres

EC21

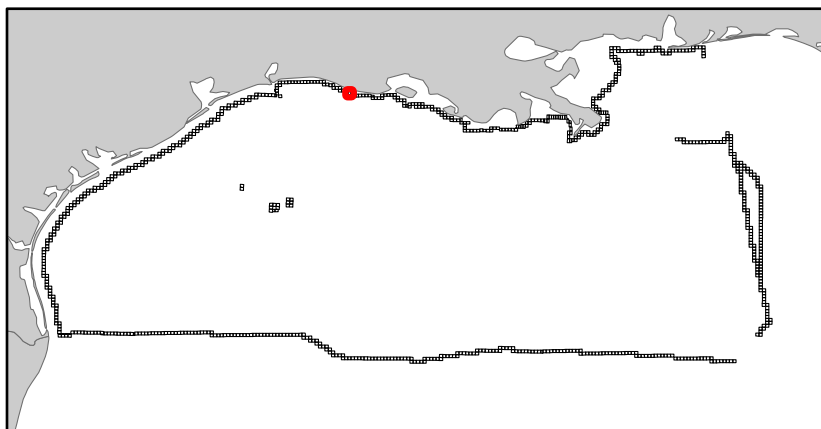
East Cameron Area

LA2

Block 22



- Split Block
- Deferred Portion
- Portion Landward of the SLA
- Portion that is Non-US Jurisdiction
- Available Portion of Block
- Portion Under Moratorium
- Active Lease (Not-available)




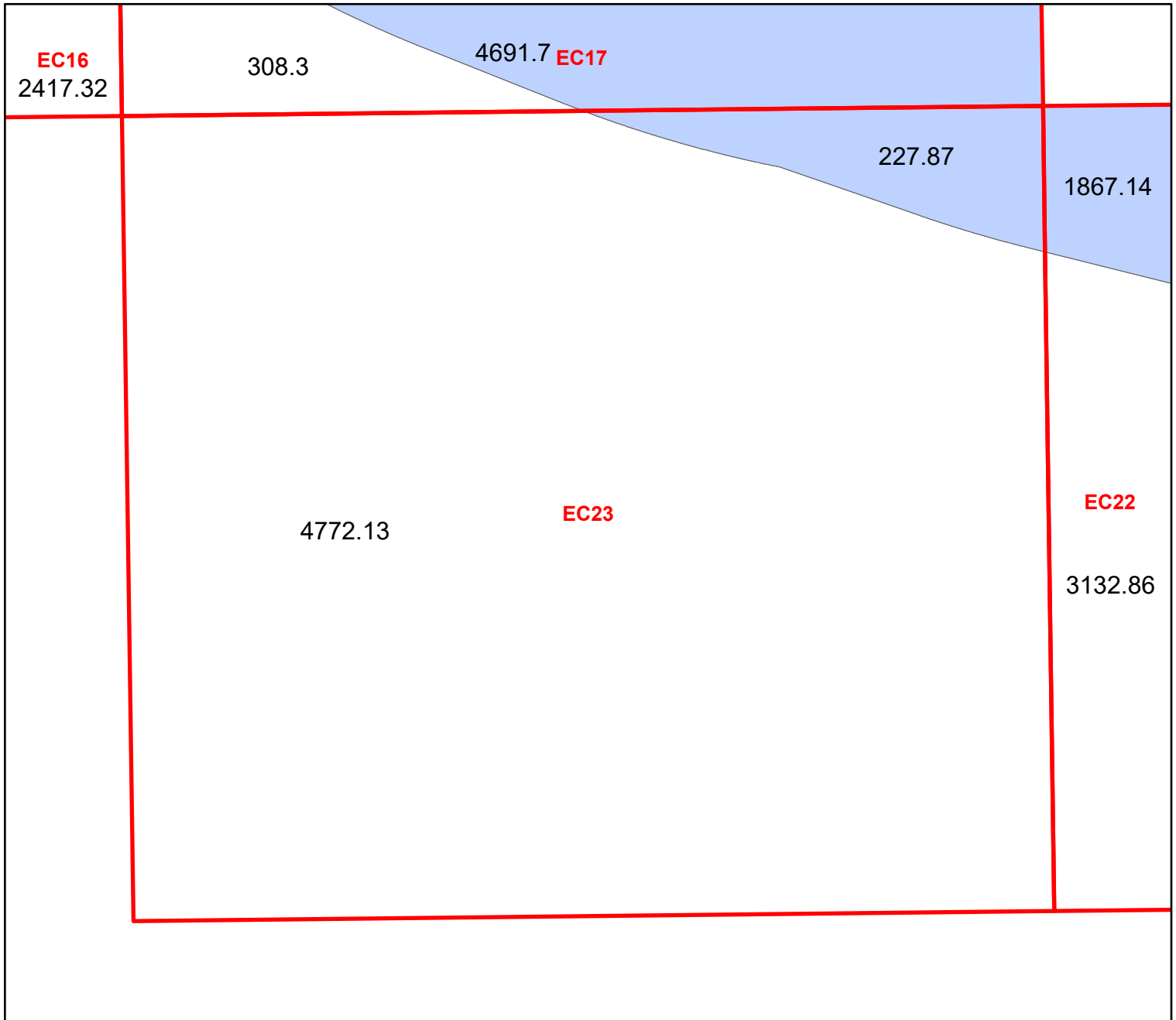
Block portion numbers are in acres

EC22

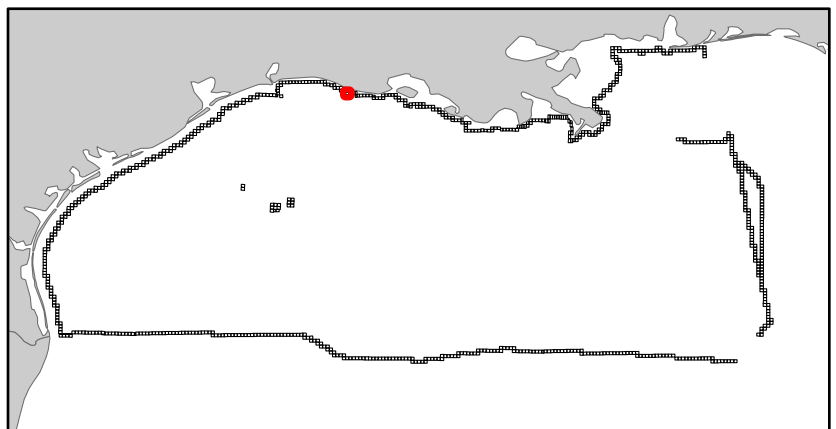
East Cameron Area

LA2

Block 23



- Split Block
- Deferred Portion
- Portion Landward of the SLA
- Portion that is Non-US Jurisdiction
- Available Portion of Block
- Portion Under Moratorium
- Active Lease (Not-available)




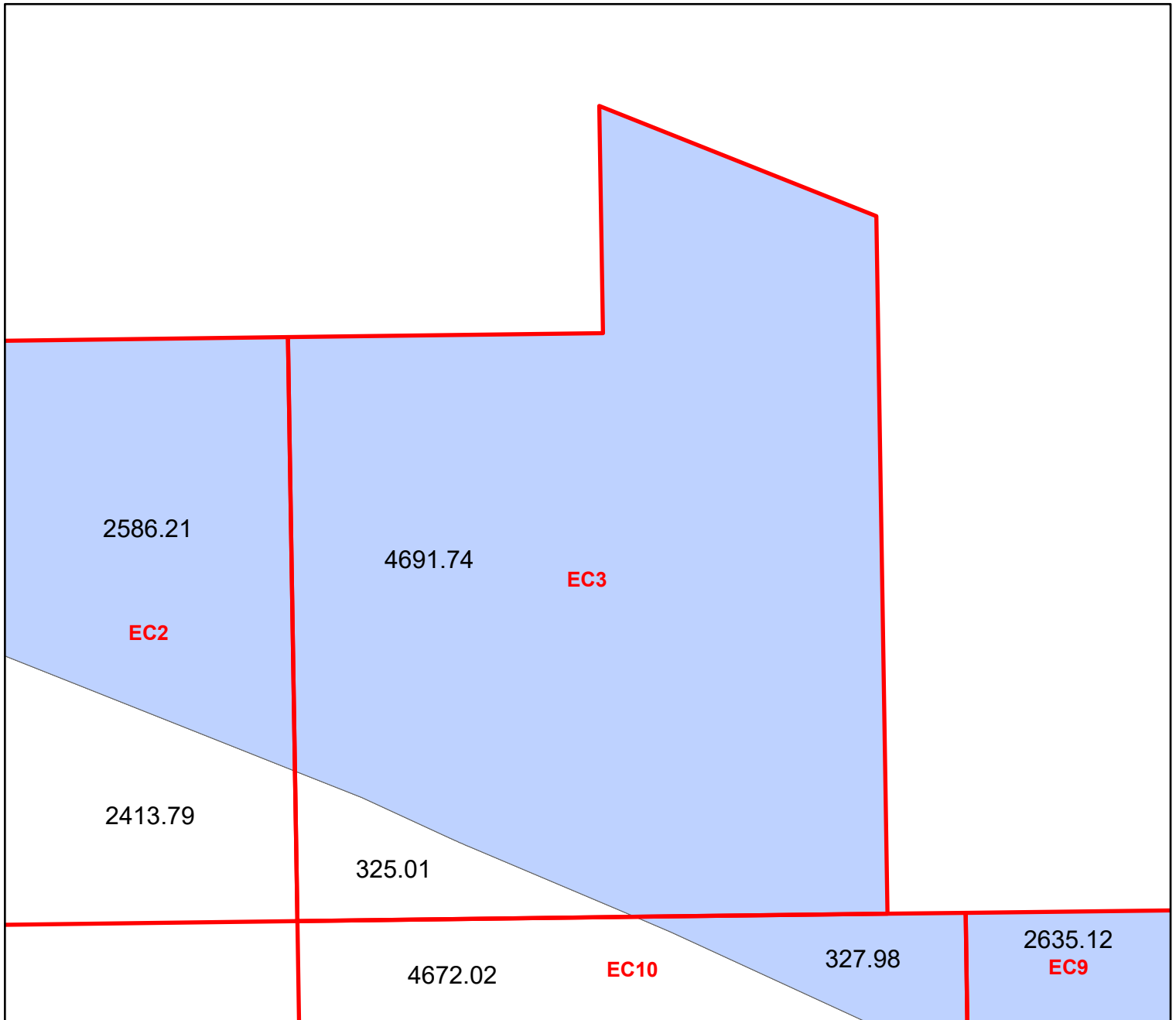
Block portion numbers are in acres

EC23

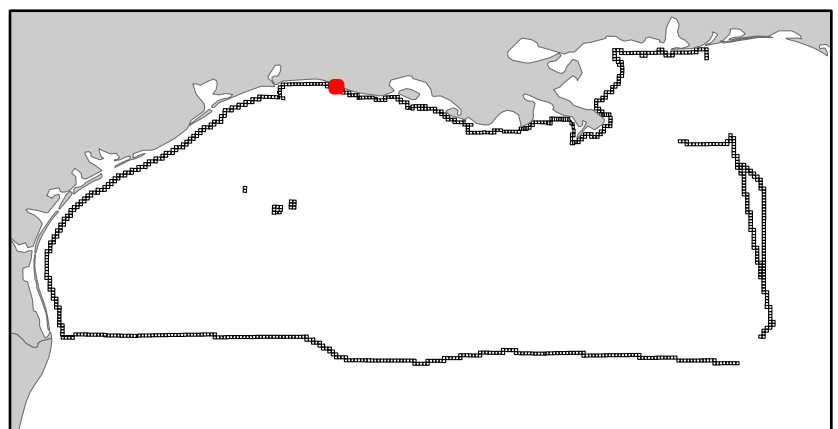
East Cameron Area

LA2

Block 3



- Split Block
- Deferred Portion
- Portion Landward of the SLA
- Portion that is Non-US Jurisdiction
- Available Portion of Block
- Portion Under Moratorium
- Active Lease (Not-available)




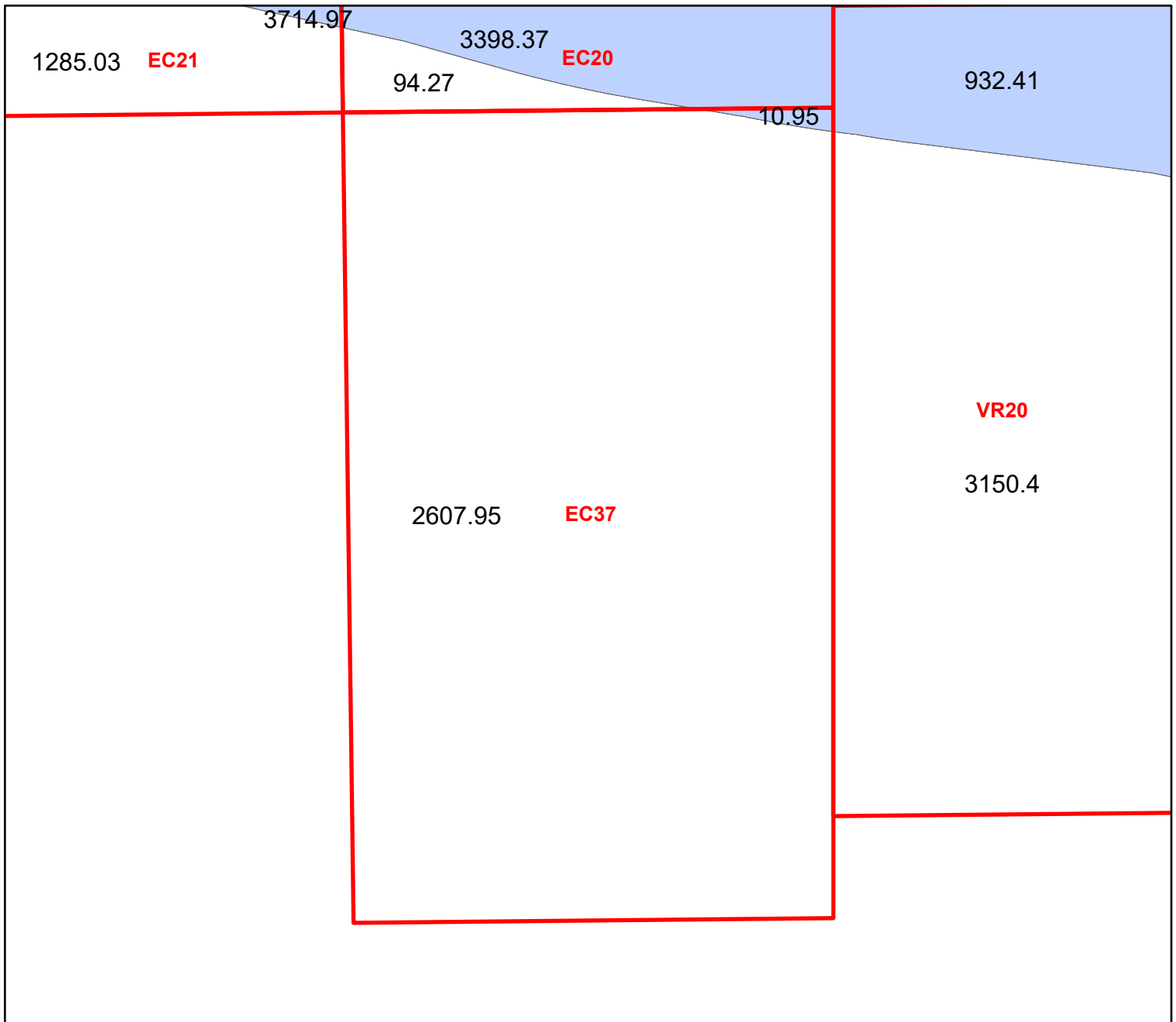
Block portion numbers are in acres

EC3

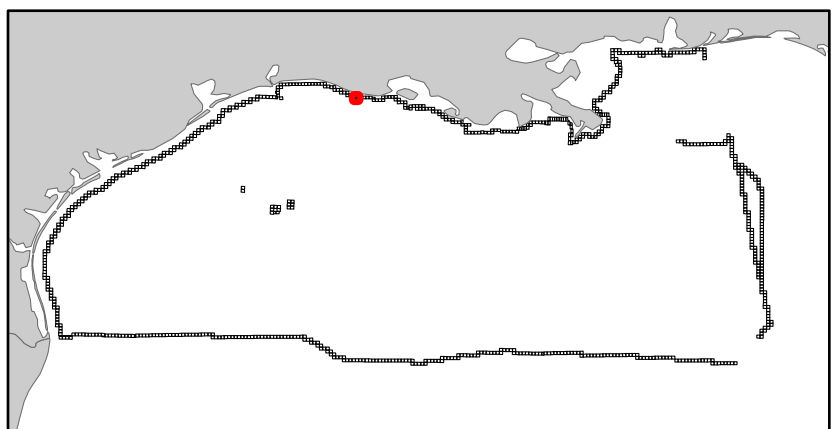
East Cameron Area

LA2

Block 37



-  Split Block
-  Deferred Portion
-  Portion Landward of the SLA
-  Portion that is Non-US Jurisdiction
-  Available Portion of Block
-  Portion Under Moratorium
-  Active Lease (Not-available)



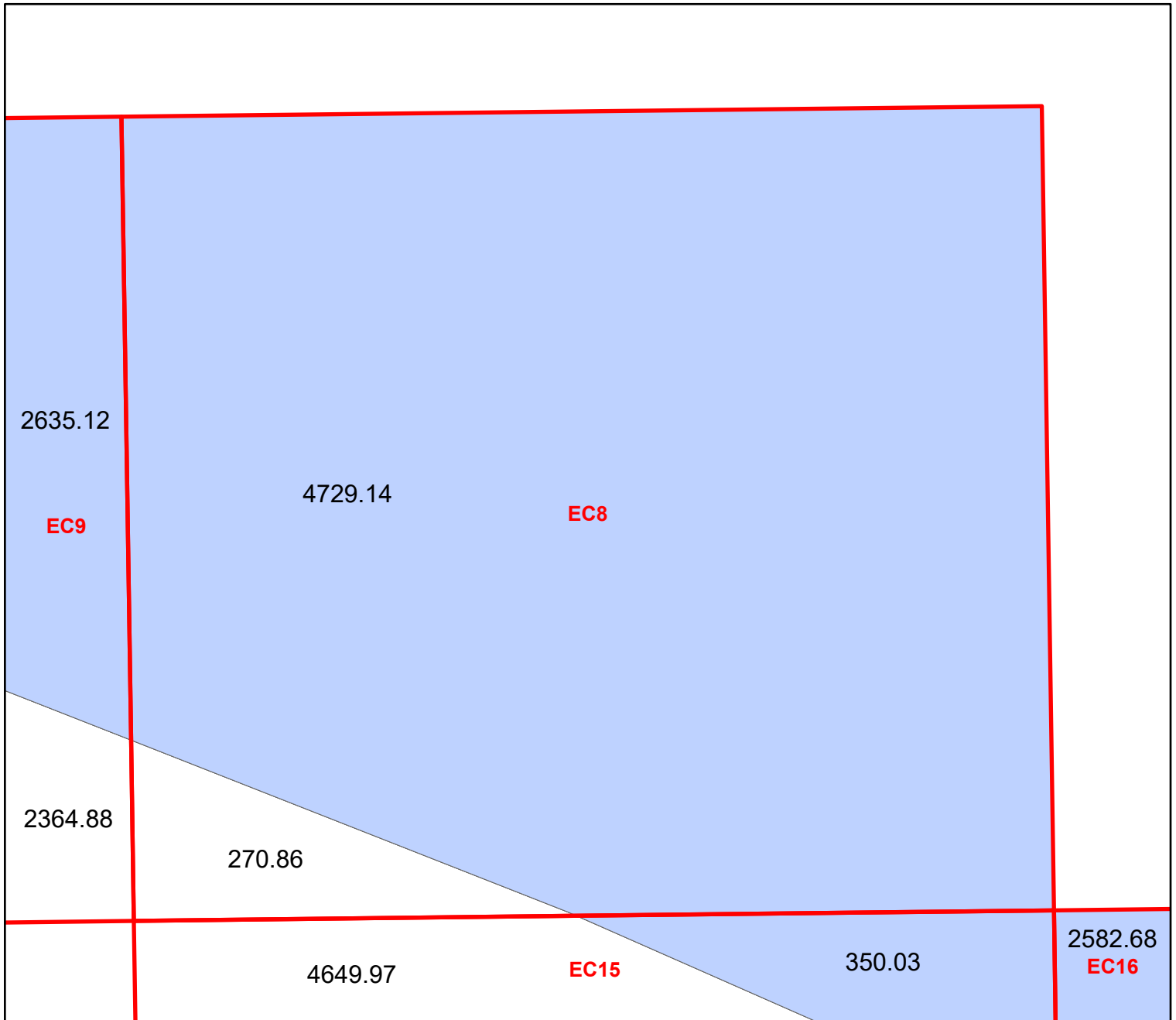
Block portion numbers are in acres

EC37

East Cameron Area

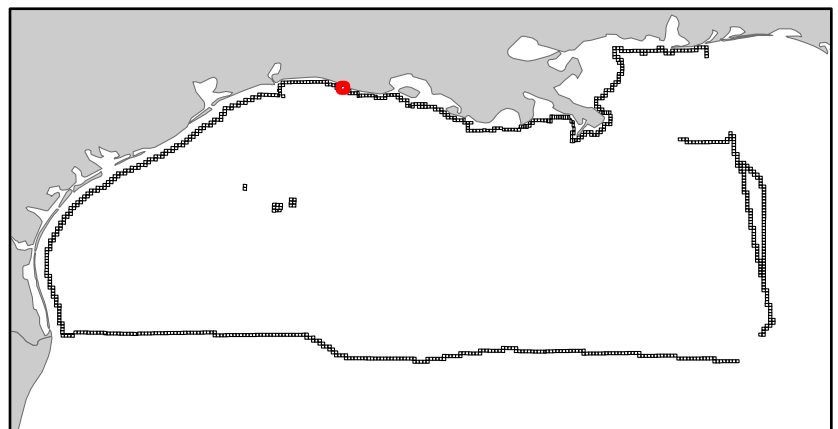
LA2

Block 8



0 0.7 1.4 Miles

-  Split Block
-  Deferred Portion
-  Portion Landward of the SLA
-  Portion that is Non-US Jurisdiction
-  Available Portion of Block
-  Portion Under Moratorium
-  Active Lease (Not-available)




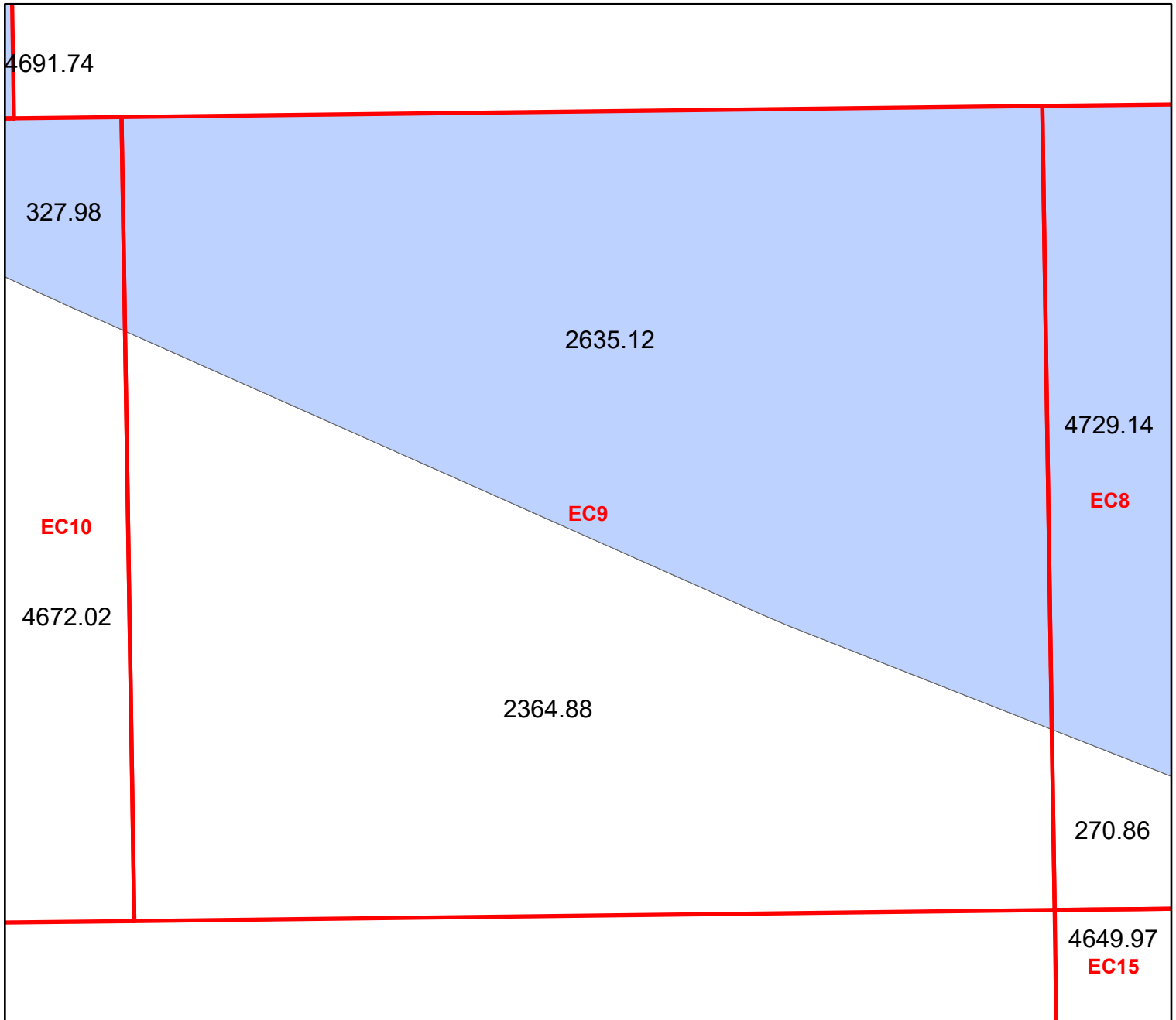
Block portion numbers are in acres

EC8

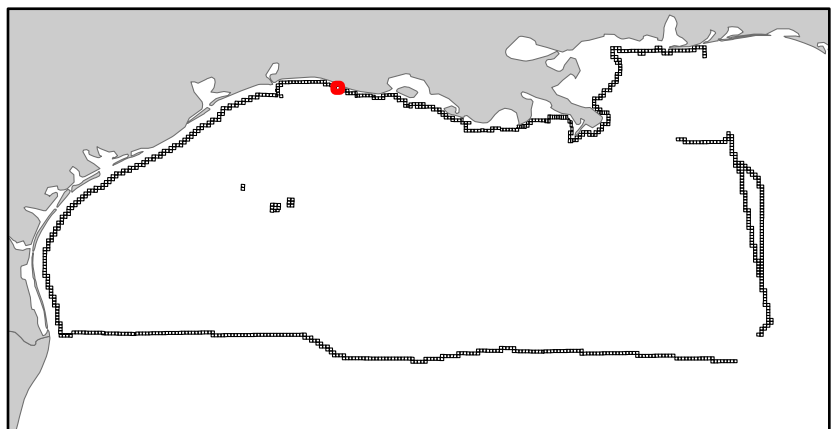
East Cameron Area

LA2

Block 9



- Split Block
- Deferred Portion
- Portion Landward of the SLA
- Portion that is Non-US Jurisdiction
- Available Portion of Block
- Portion Under Moratorium
- Active Lease (Not-available)




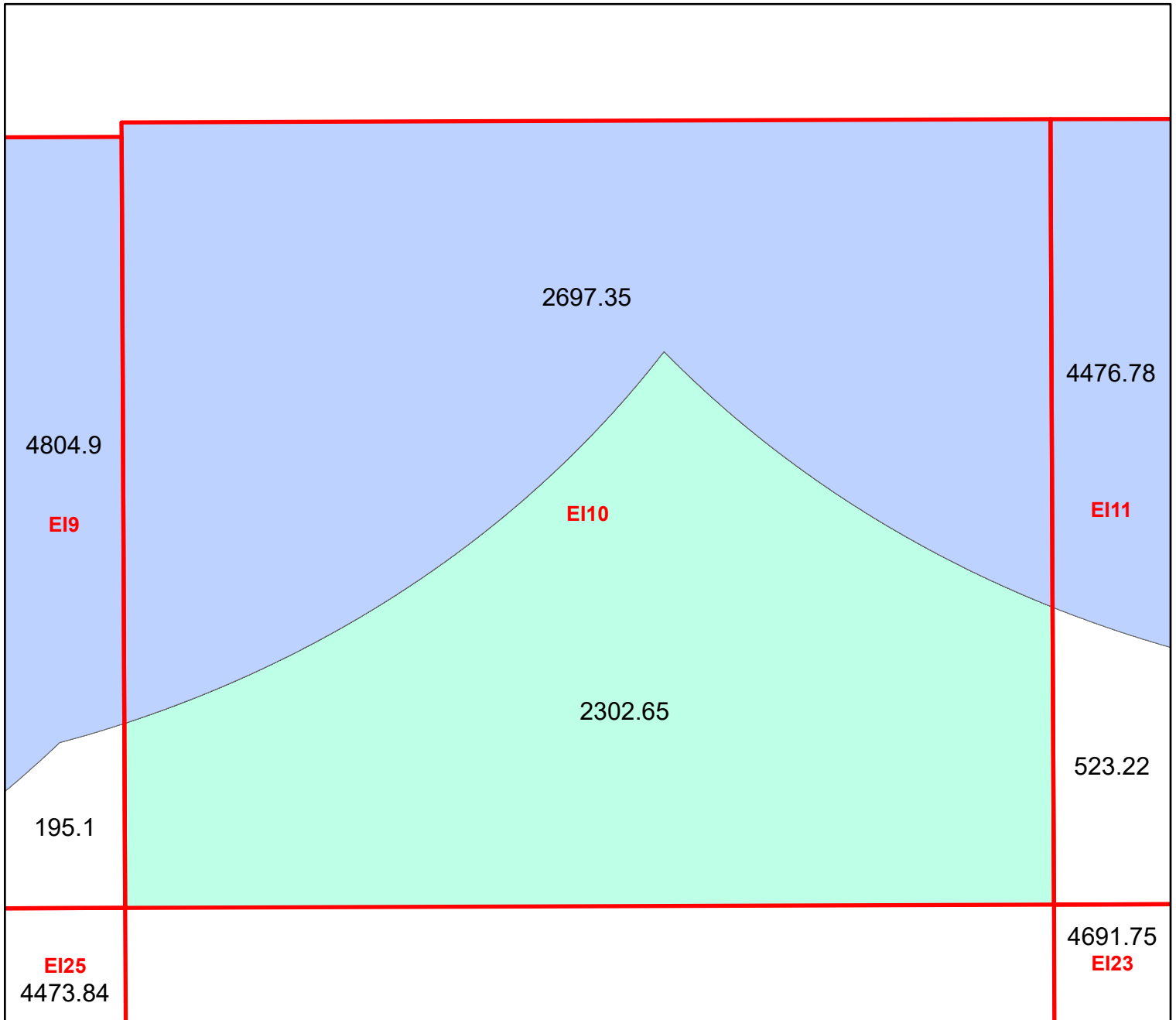
Block portion numbers are in acres

EC9

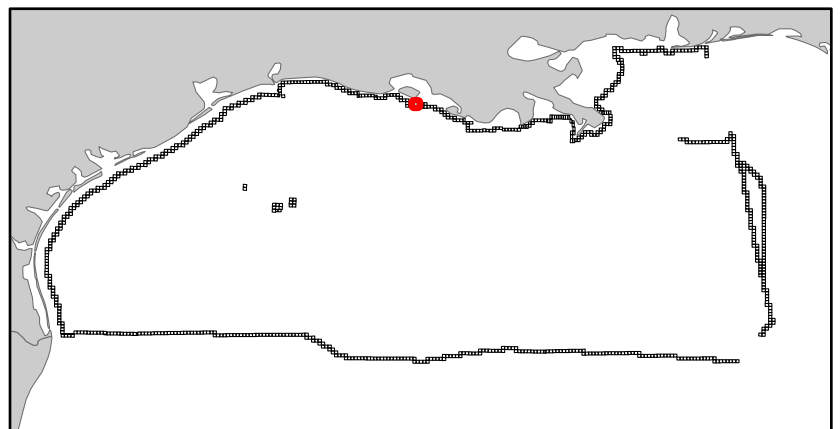
Eugene Island Area

LA4

Block 10



-  Split Block
-  Deferred Portion
-  Portion Landward of the SLA
-  Portion that is Non-US Jurisdiction
-  Available Portion of Block
-  Portion Under Moratorium
-  Active Lease (Not-available)



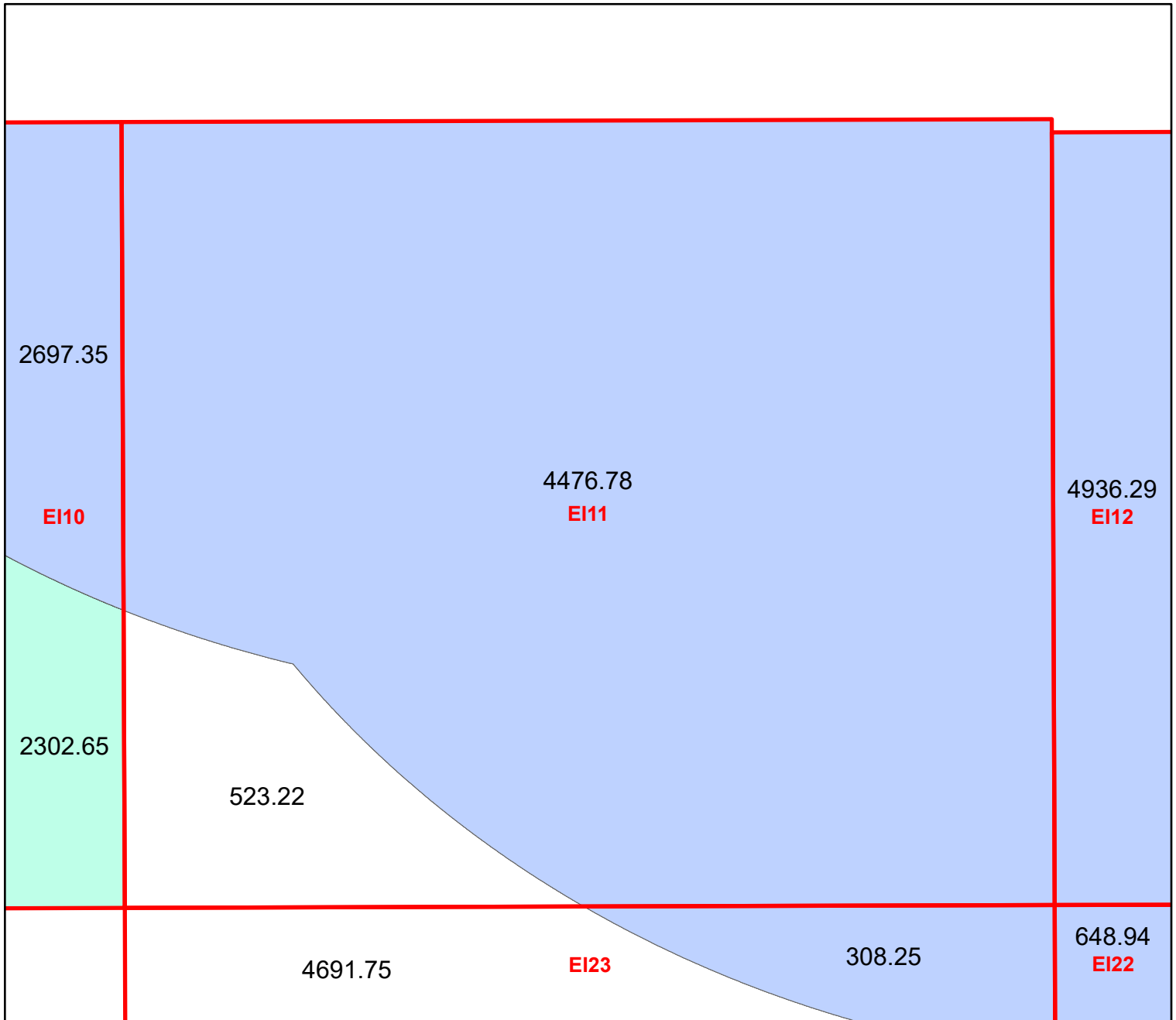
Block portion numbers are in acres

EI10

Eugene Island Area

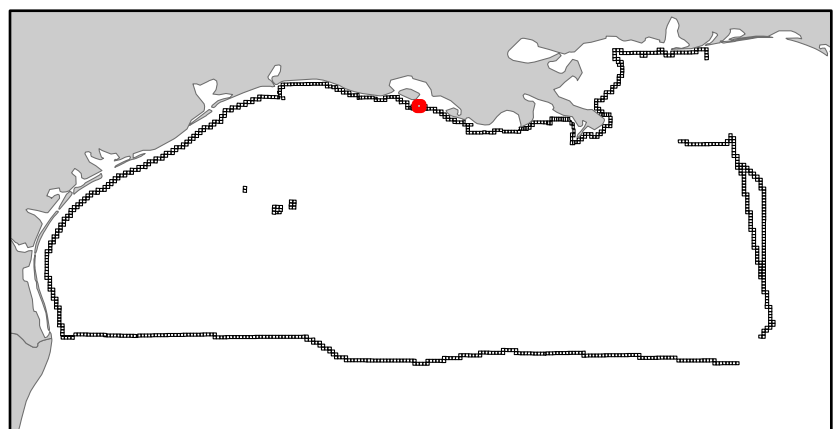
LA4

Block 11



0 0.7 1.41 Miles

-  Split Block
-  Deferred Portion
-  Portion Landward of the SLA
-  Portion that is Non-US Jurisdiction
-  Available Portion of Block
-  Portion Under Moratorium
-  Active Lease (Not-available)




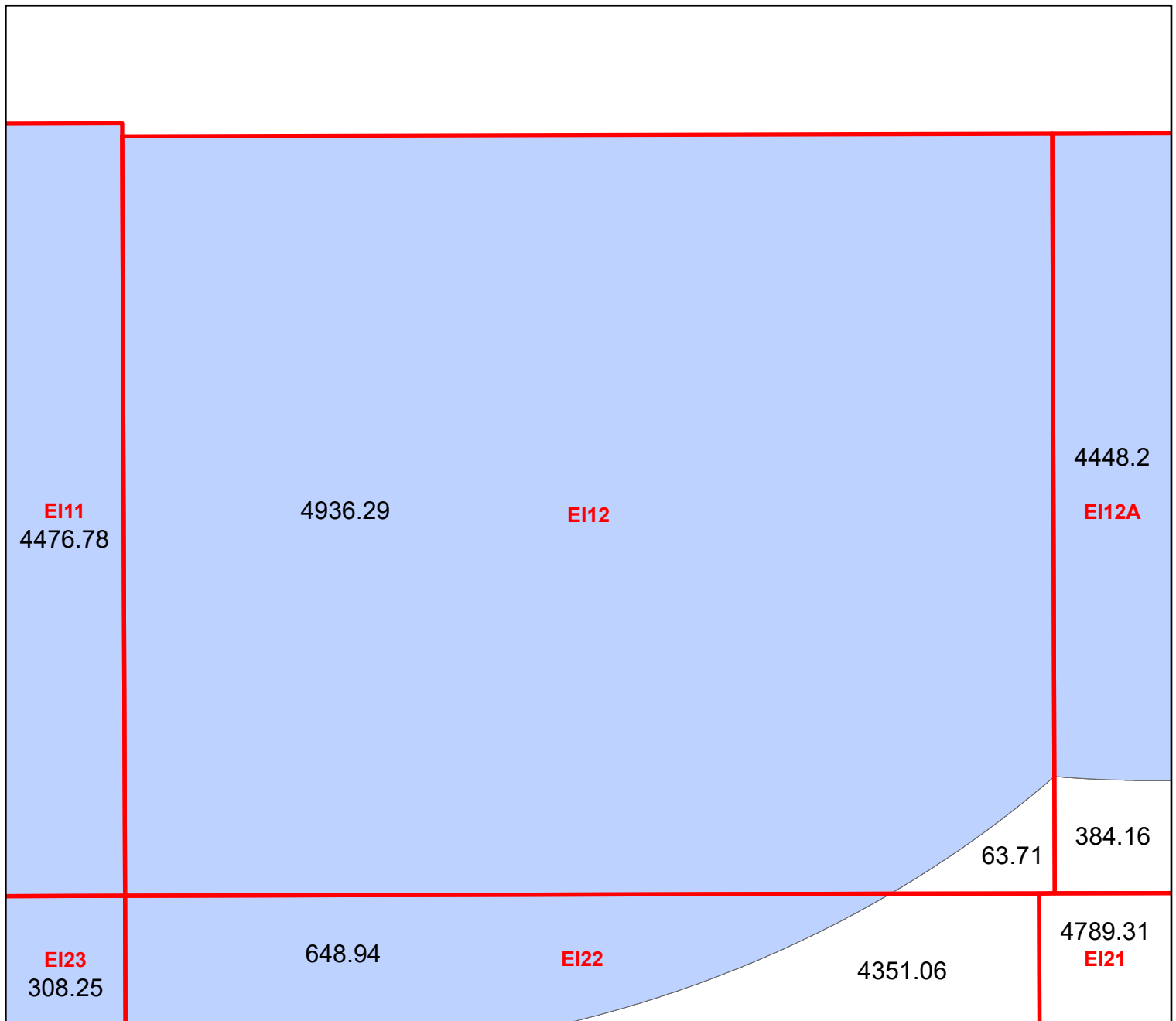
Block portion numbers are in acres

E11

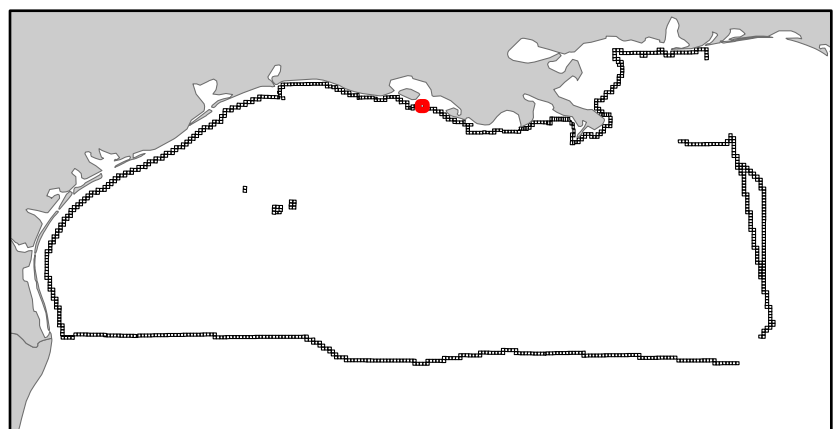
Eugene Island Area

LA4

Block 12



- Split Block
- Deferred Portion
- Portion Landward of the SLA
- Portion that is Non-US Jurisdiction
- Available Portion of Block
- Portion Under Moratorium
- Active Lease (Not-available)




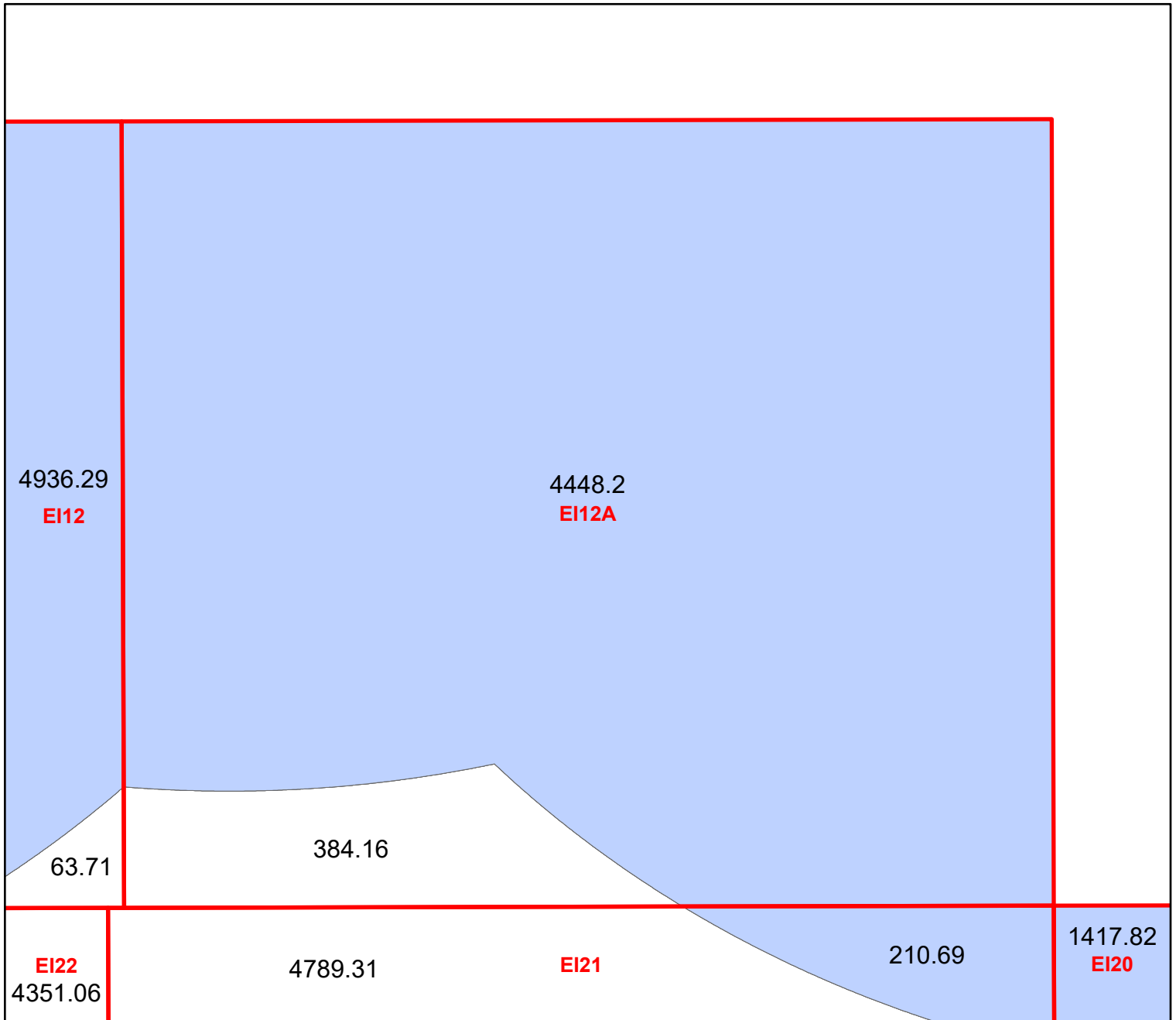
Block portion numbers are in acres

E112

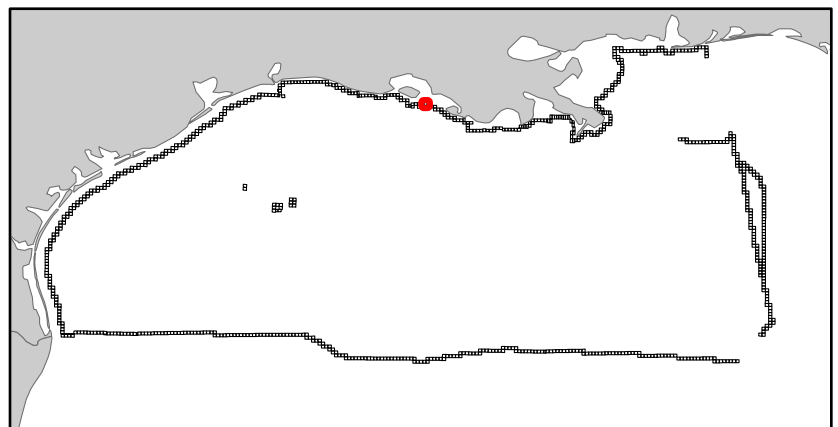
Eugene Island Area

LA4

Block 12A



- Split Block
- Deferred Portion
- Portion Landward of the SLA
- Portion that is Non-US Jurisdiction
- Available Portion of Block
- Portion Under Moratorium
- Active Lease (Not-available)




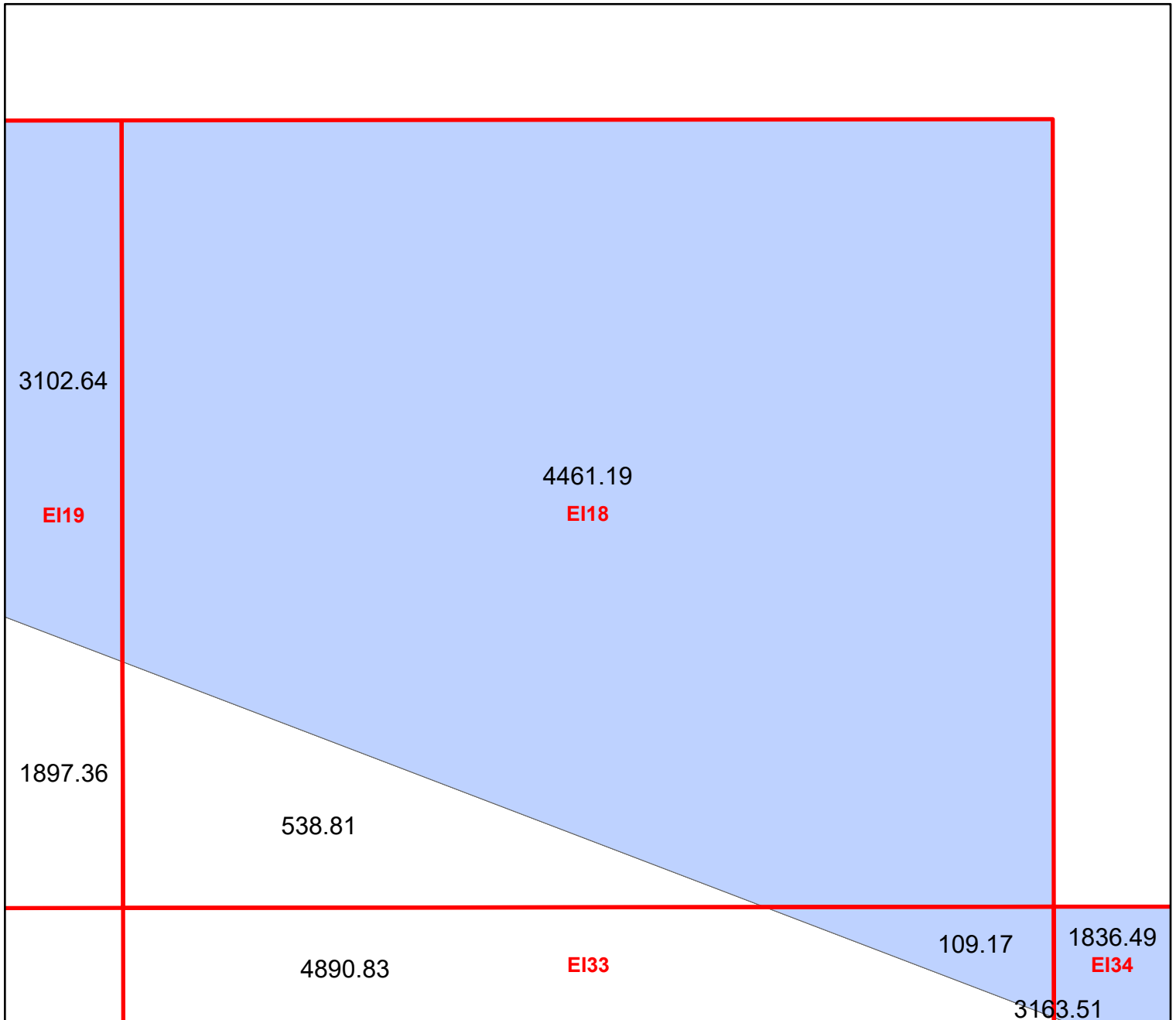
Block portion numbers are in acres

EI12A

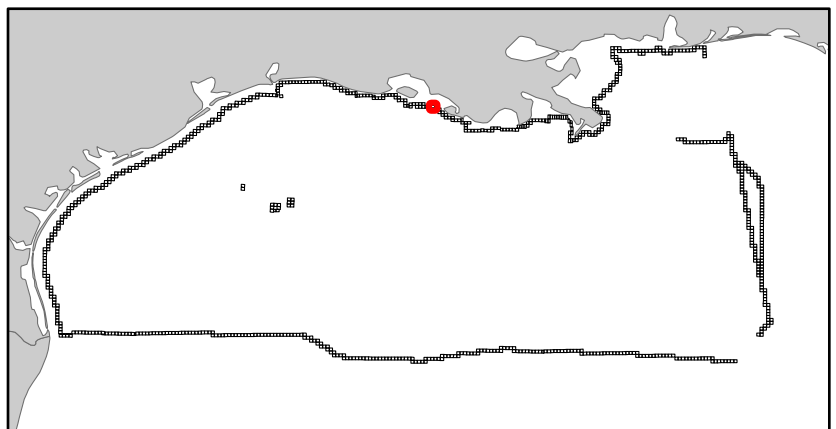
Eugene Island Area

LA4

Block 18



- Split Block
- Deferred Portion
- Portion Landward of the SLA
- Portion that is Non-US Jurisdiction
- Available Portion of Block
- Portion Under Moratorium
- Active Lease (Not-available)




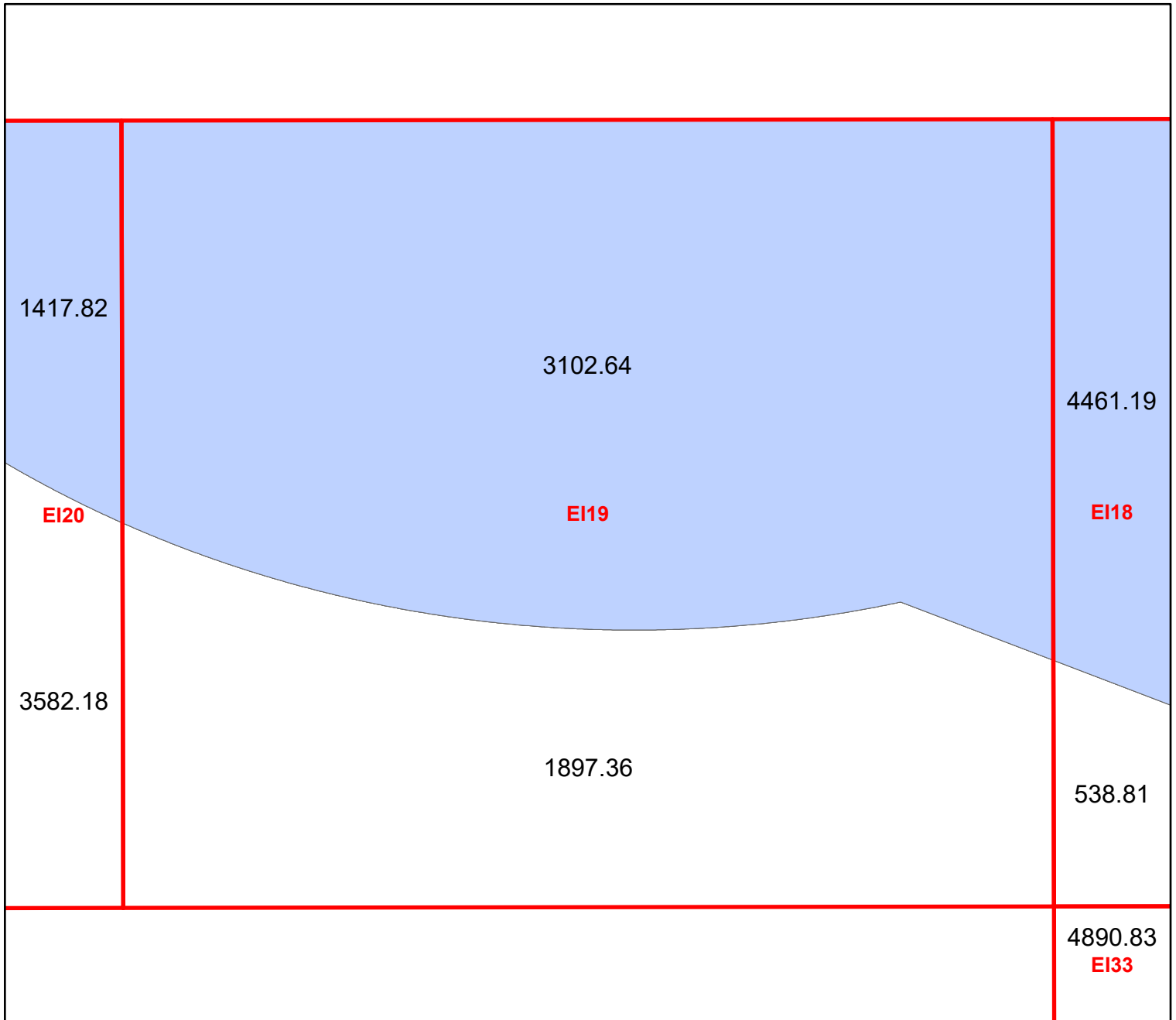
Block portion numbers are in acres

EI18

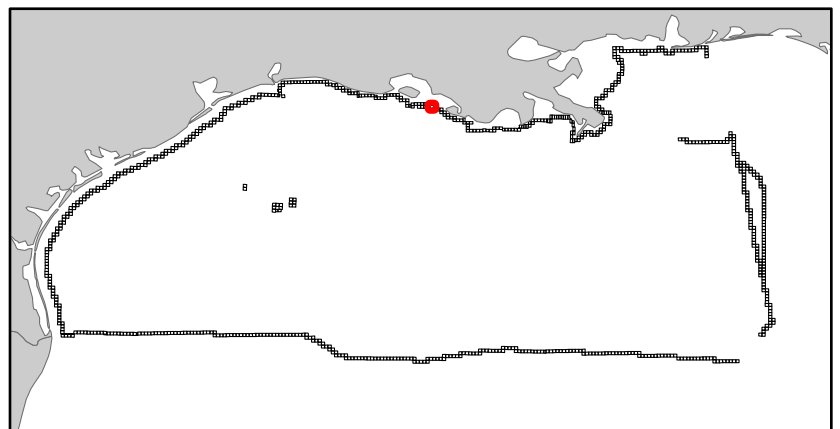
Eugene Island Area

LA4

Block 19



- Split Block
- Deferred Portion
- Portion Landward of the SLA
- Portion that is Non-US Jurisdiction
- Available Portion of Block
- Portion Under Moratorium
- Active Lease (Not-available)




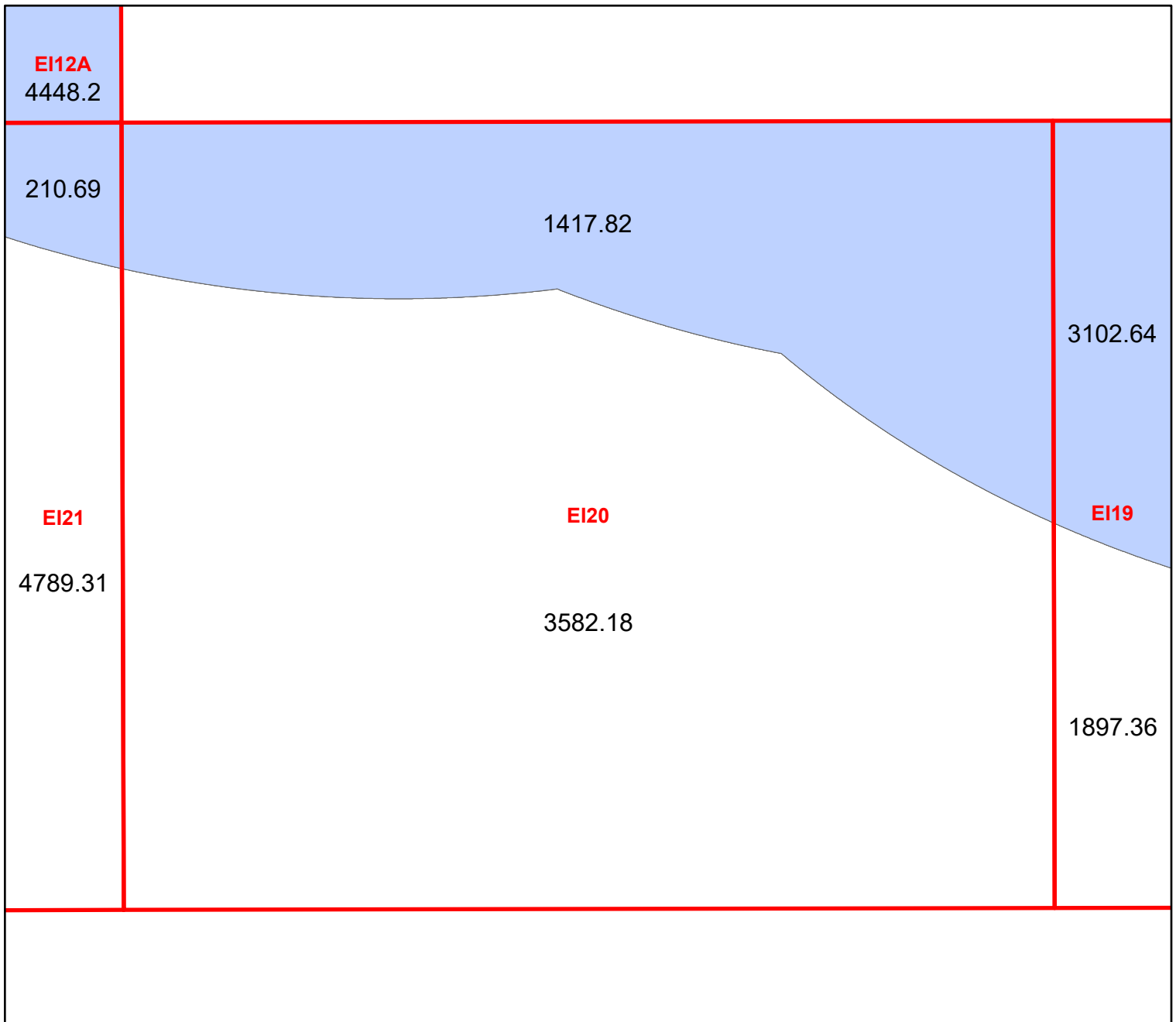
Block portion numbers are in acres

EI19

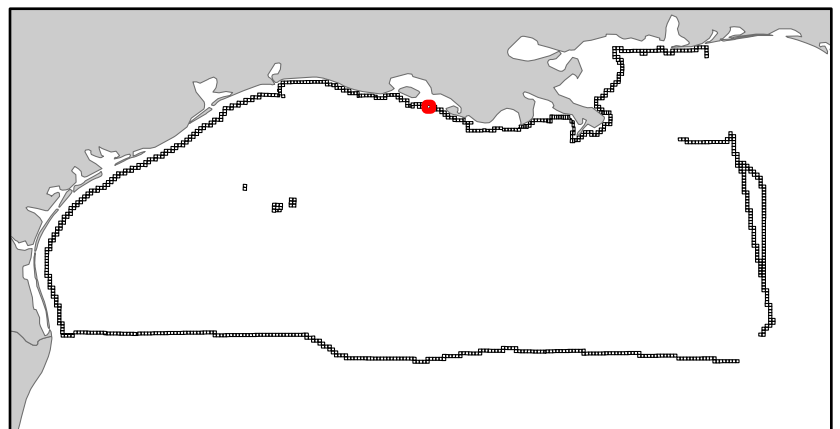
Eugene Island Area

LA4

Block 20



-  Split Block
-  Deferred Portion
-  Portion Landward of the SLA
-  Portion that is Non-US Jurisdiction
-  Available Portion of Block
-  Portion Under Moratorium
-  Active Lease (Not-available)




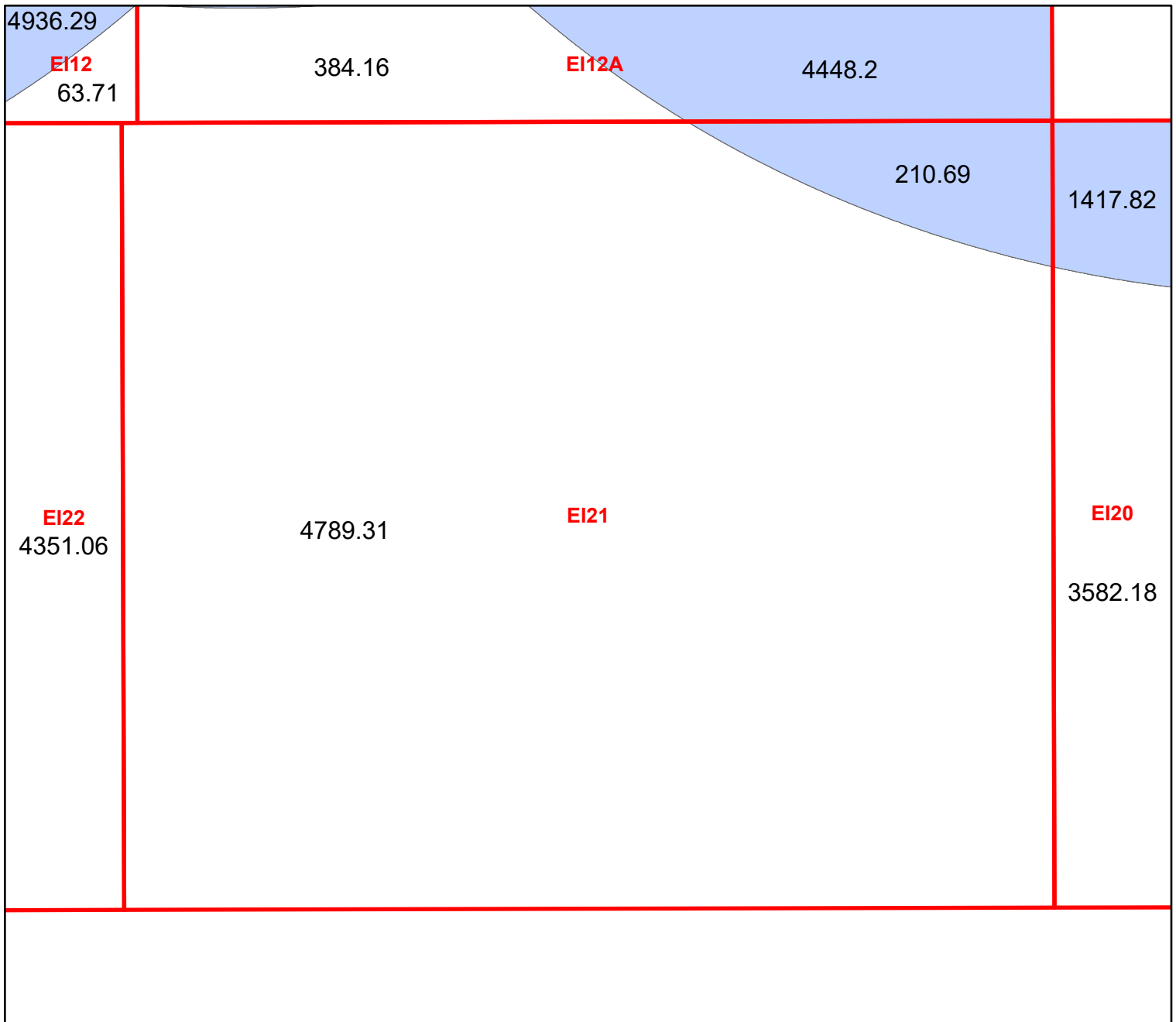
Block portion numbers are in acres

EI20

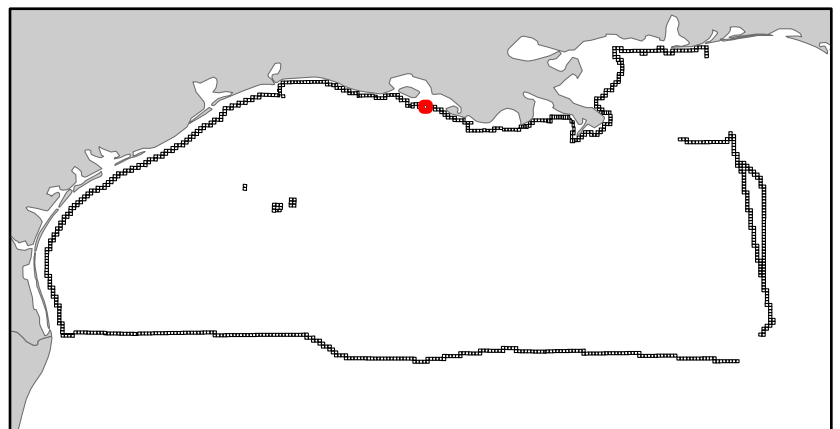
Eugene Island Area

LA4

Block 21



-  Split Block
-  Deferred Portion
-  Portion Landward of the SLA
-  Portion that is Non-US Jurisdiction
-  Available Portion of Block
-  Portion Under Moratorium
-  Active Lease (Not-available)




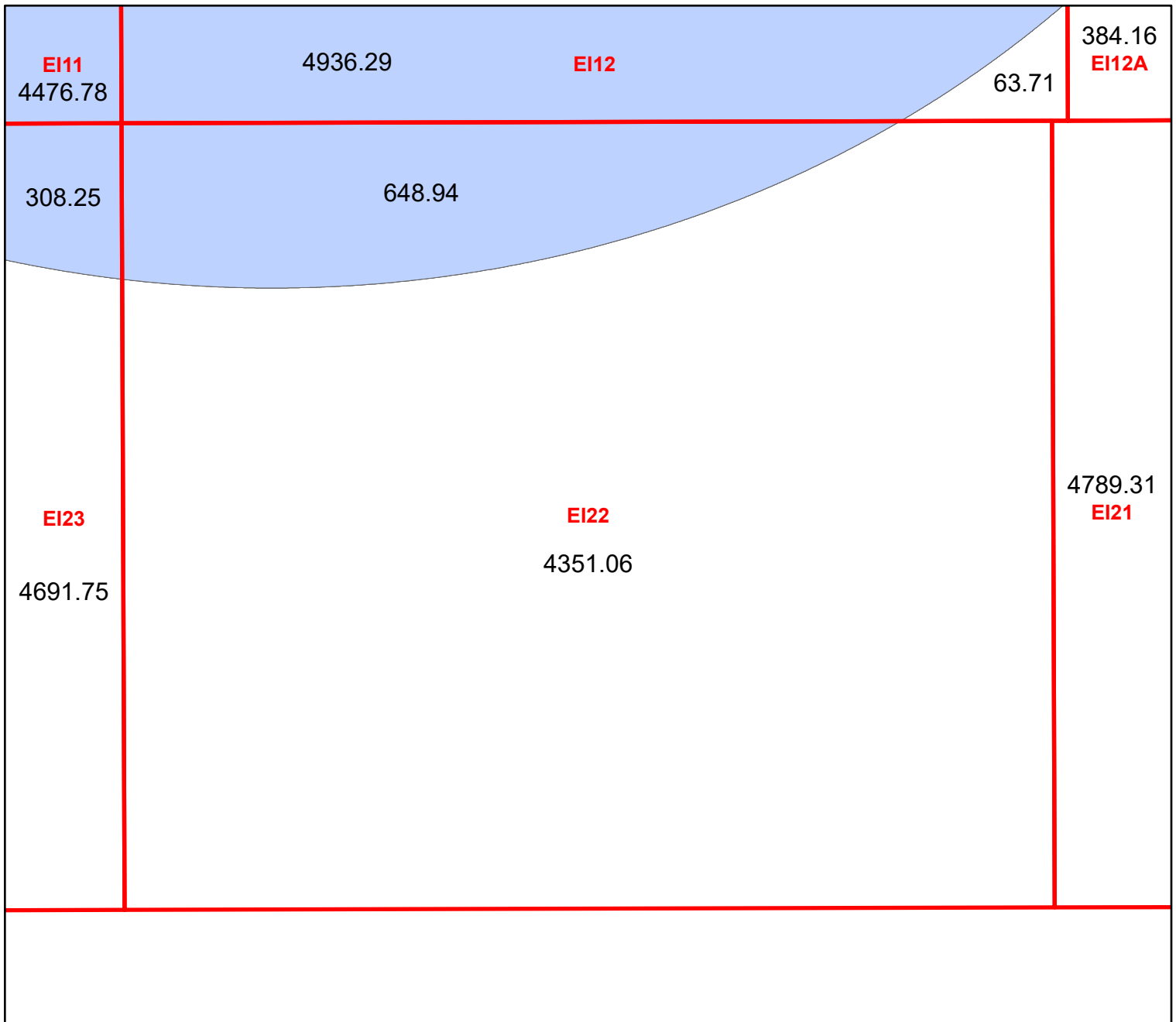
Block portion numbers are in acres

EI21

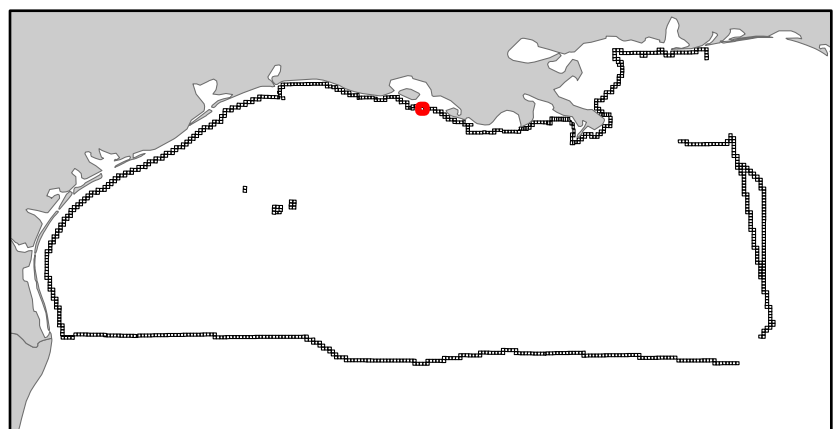
Eugene Island Area

LA4

Block 22



- Split Block
- Deferred Portion
- Portion Landward of the SLA
- Portion that is Non-US Jurisdiction
- Available Portion of Block
- Portion Under Moratorium
- Active Lease (Not-available)




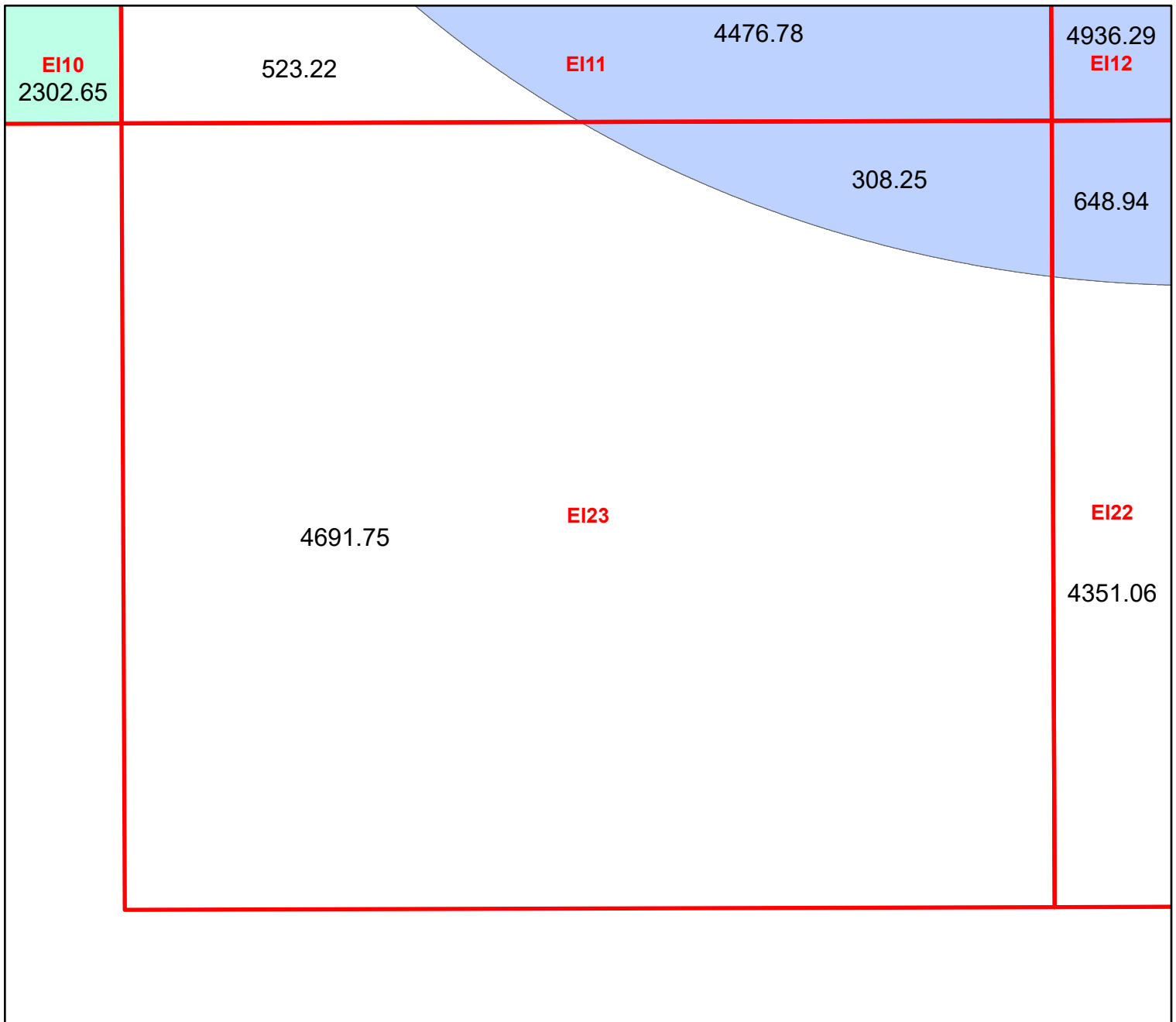
Block portion numbers are in acres

EI22

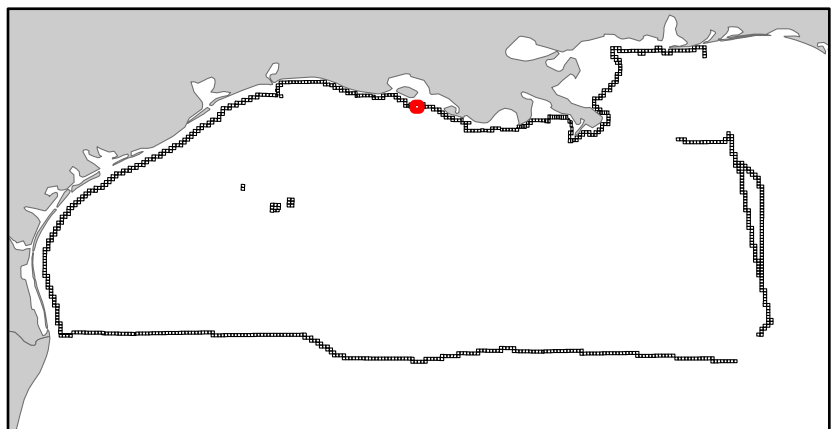
Eugene Island Area

LA4

Block 23



-  Split Block
-  Deferred Portion
-  Portion Landward of the SLA
-  Portion that is Non-US Jurisdiction
-  Available Portion of Block
-  Portion Under Moratorium
-  Active Lease (Not-available)



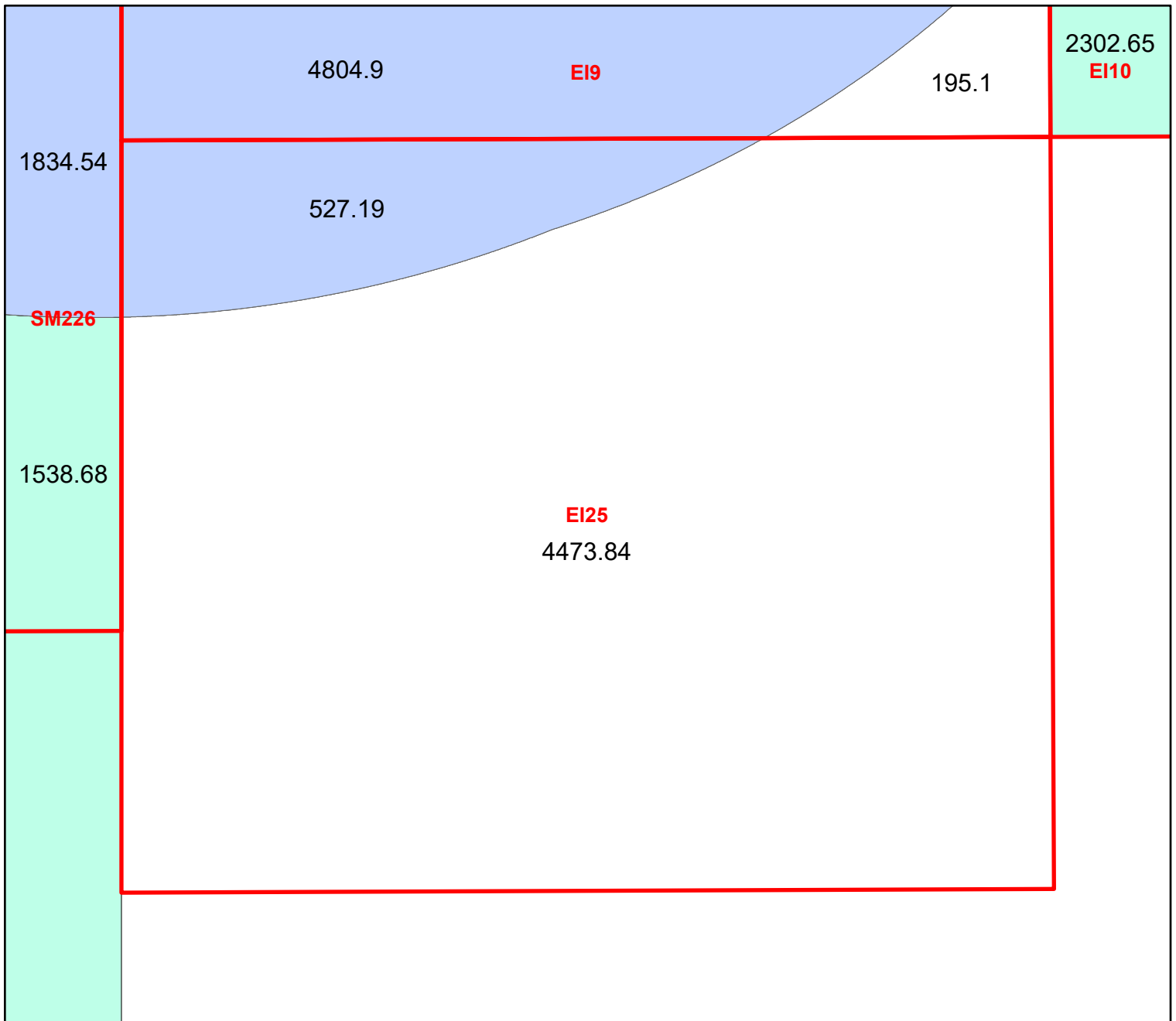
Block portion numbers are in acres

EI23

Eugene Island Area

LA4

Block 25



0 0.72 1.44 Miles



Split Block



Deferred Portion



Portion Landward of the SLA



Portion that is Non-US Jurisdiction



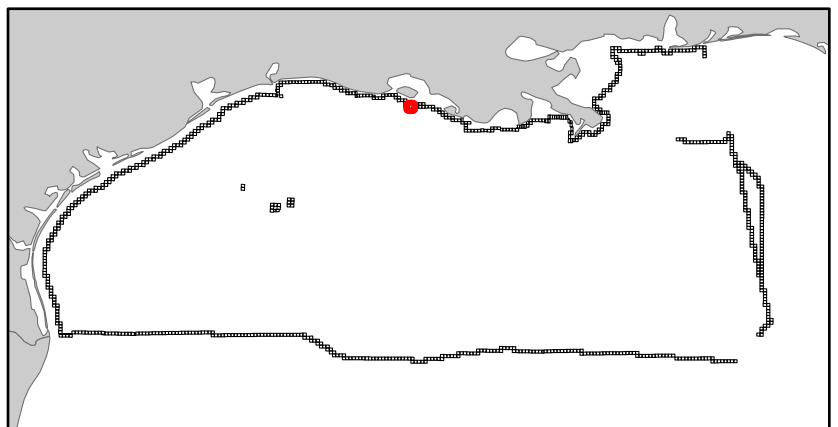
Available Portion of Block



Portion Under Moratorium



Active Lease (Not-available)




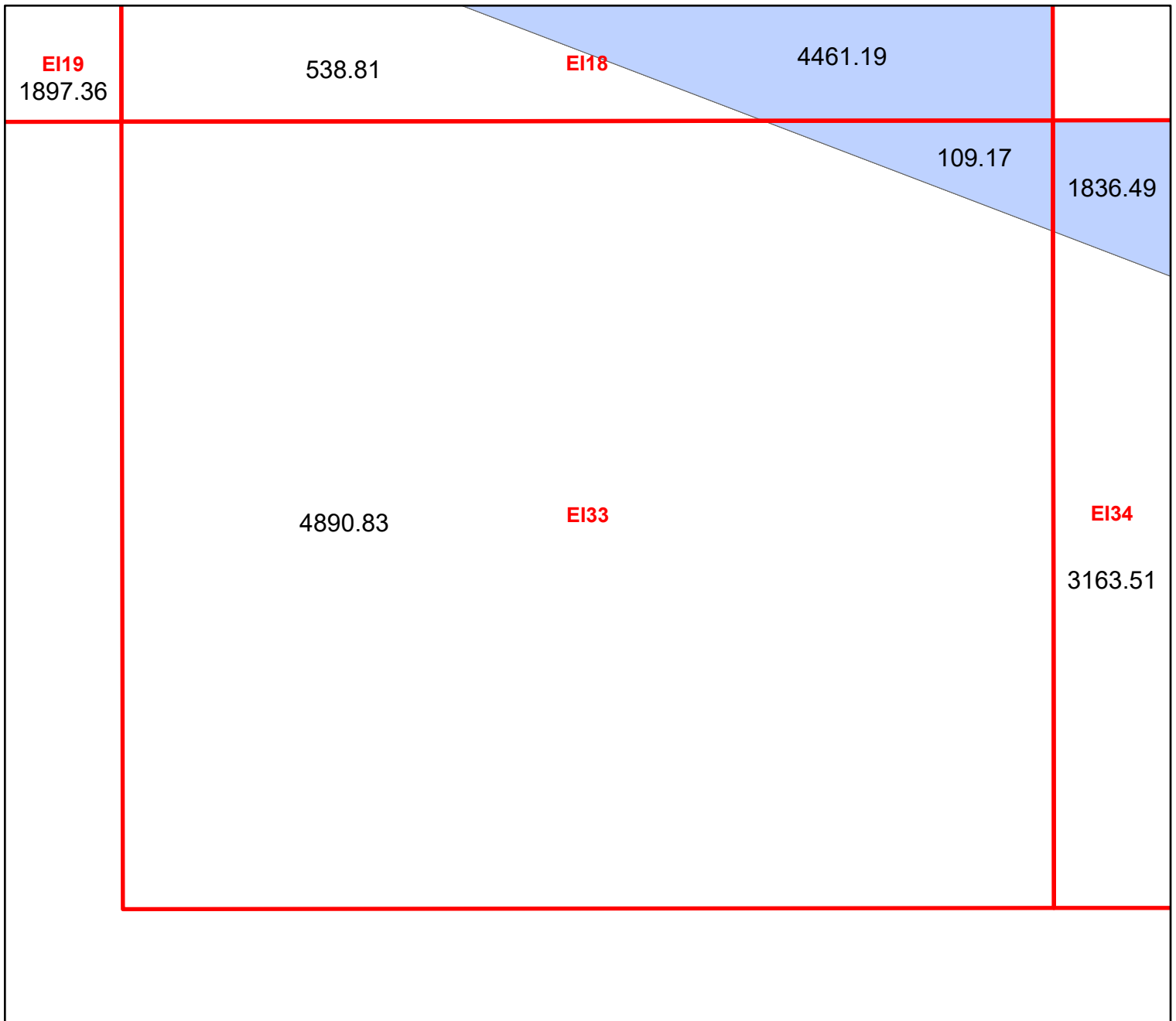
Block portion numbers are in acres

EI25

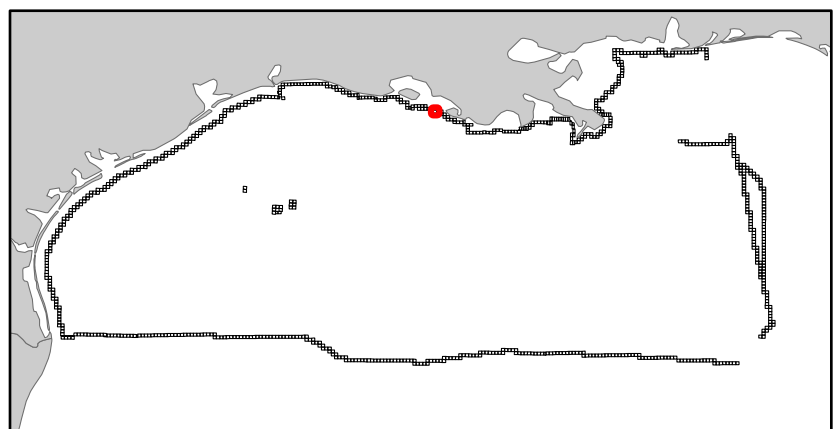
Eugene Island Area

LA4

Block 33



- Split Block
- Deferred Portion
- Portion Landward of the SLA
- Portion that is Non-US Jurisdiction
- Available Portion of Block
- Portion Under Moratorium
- Active Lease (Not-available)




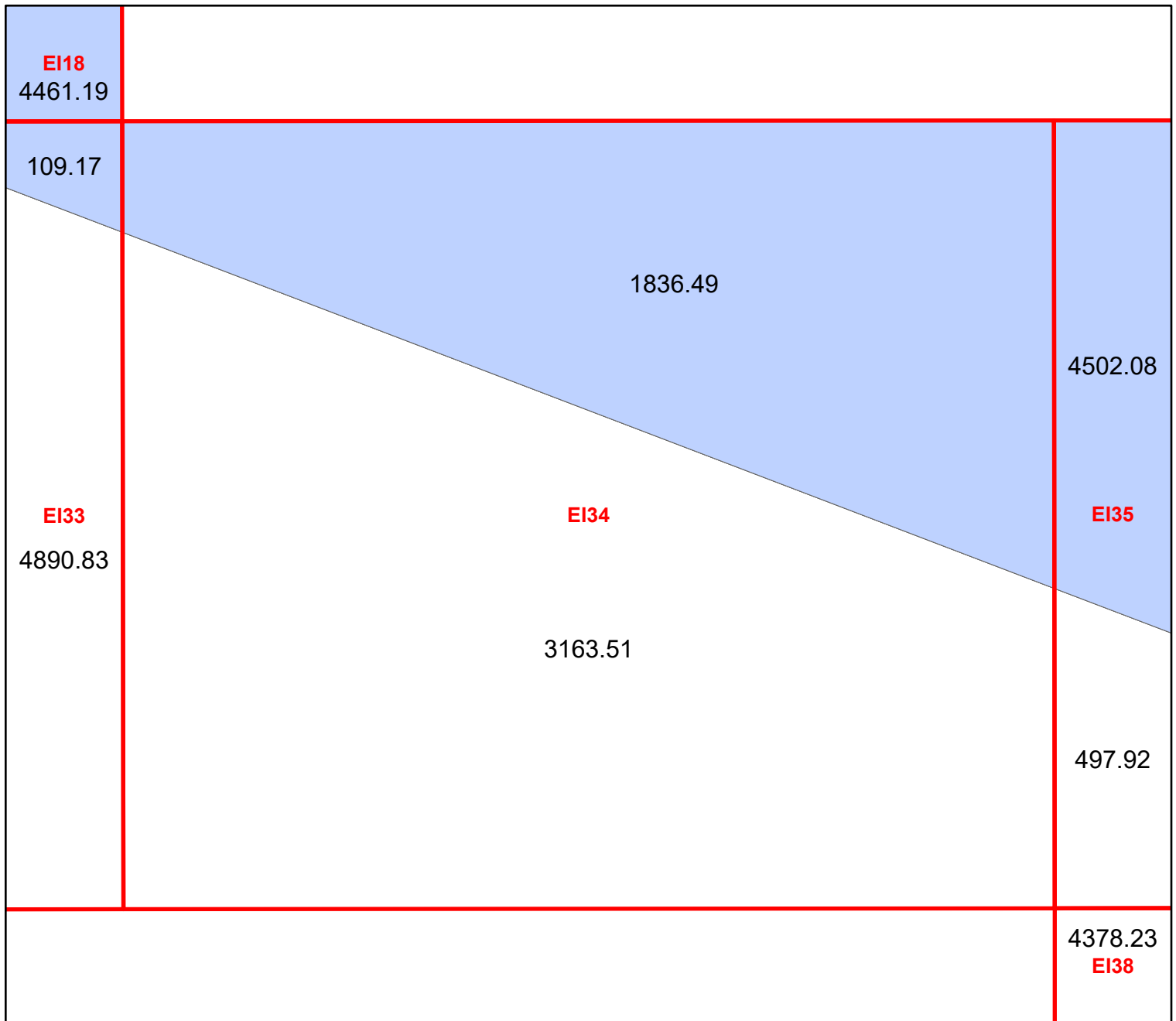
Block portion numbers are in acres

EI33

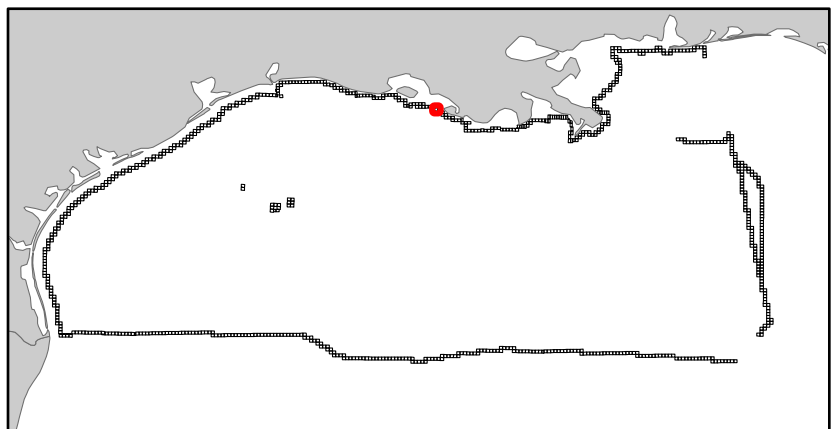
Eugene Island Area

LA4

Block 34



-  Split Block
-  Deferred Portion
-  Portion Landward of the SLA
-  Portion that is Non-US Jurisdiction
-  Available Portion of Block
-  Portion Under Moratorium
-  Active Lease (Not-available)




Block portion numbers are in acres

EI34

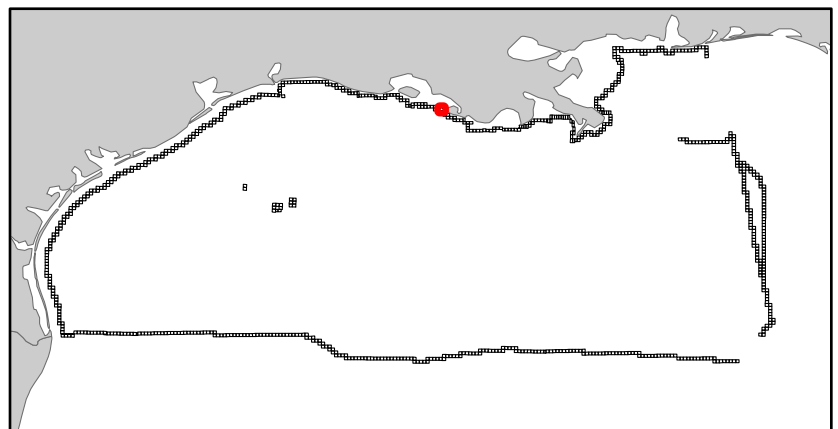
Eugene Island Area

LA4

Block 35



-  Split Block
-  Deferred Portion
-  Portion Landward of the SLA
-  Portion that is Non-US Jurisdiction
-  Available Portion of Block
-  Portion Under Moratorium
-  Active Lease (Not-available)




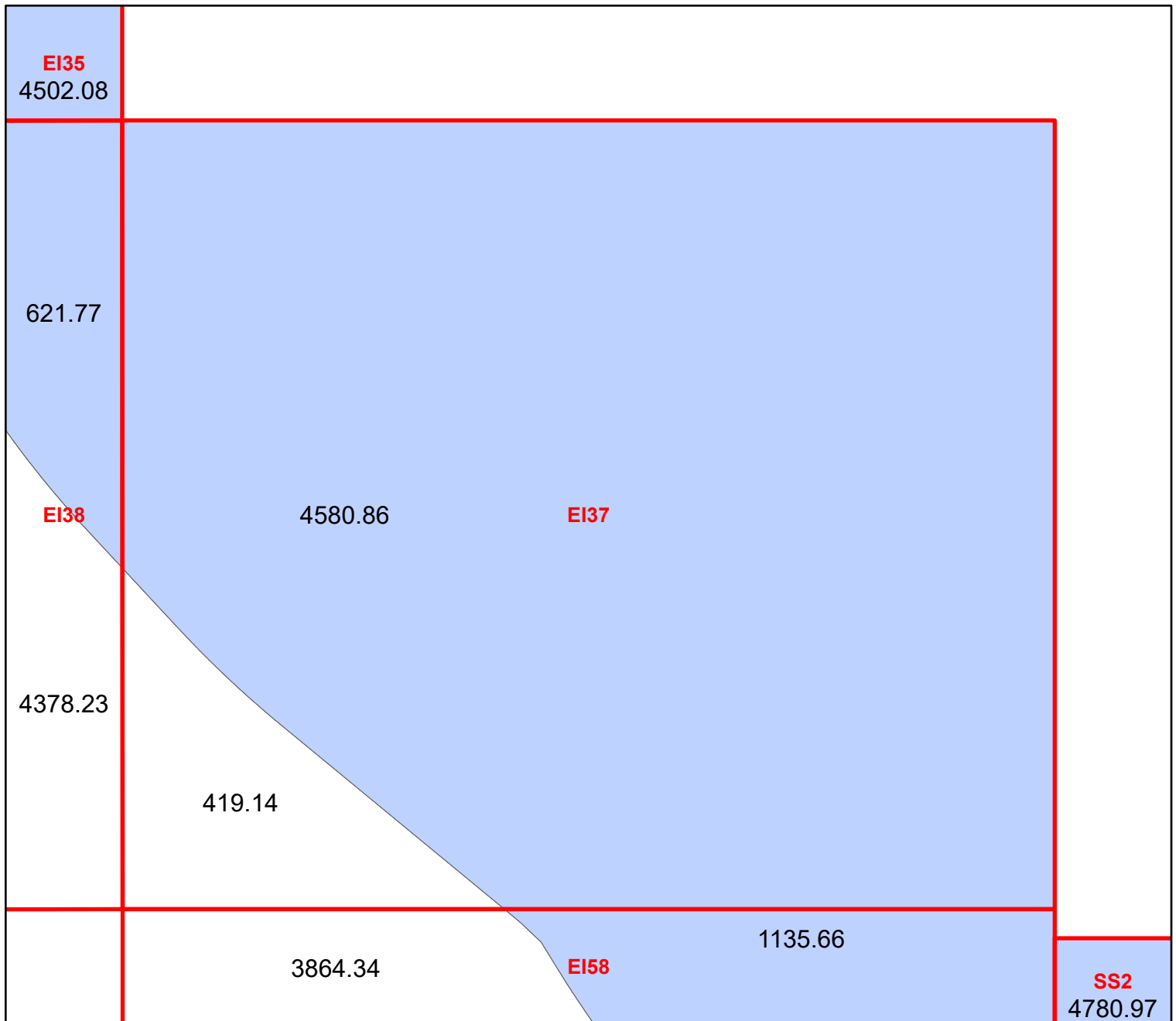
Block portion numbers are in acres

EI35

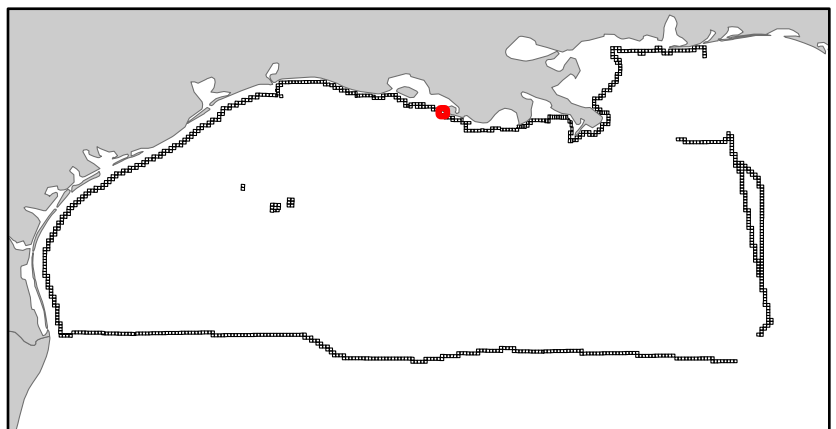
Eugene Island Area

LA4

Block 37



- Split Block
- Deferred Portion
- Portion Landward of the SLA
- Portion that is Non-US Jurisdiction
- Available Portion of Block
- Portion Under Moratorium
- Active Lease (Not-available)




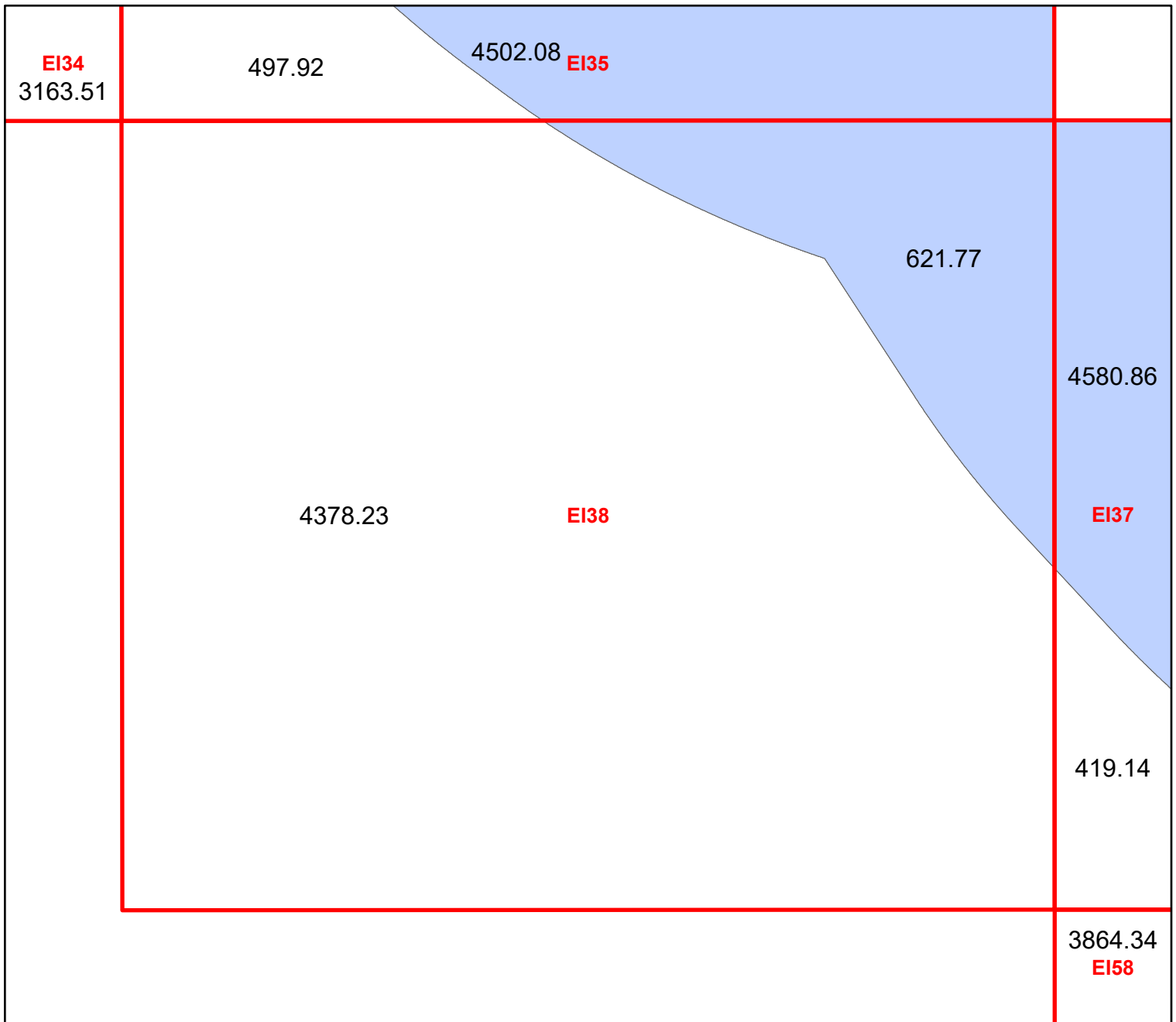
Block portion numbers are in acres

EI37

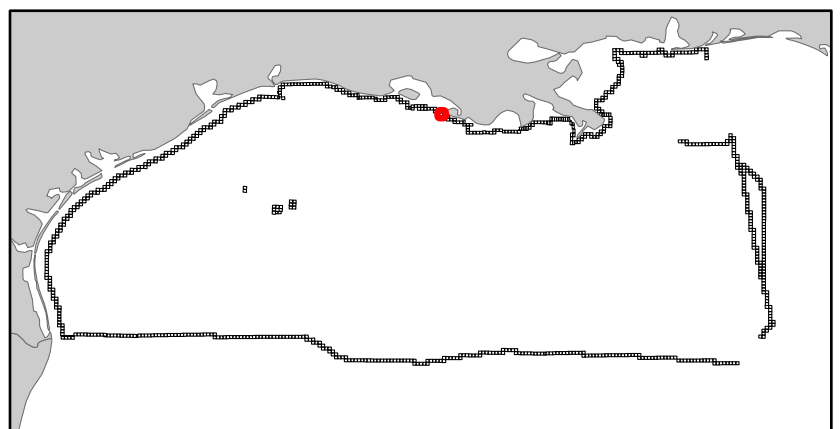
Eugene Island Area

LA4

Block 38



-  Split Block
-  Deferred Portion
-  Portion Landward of the SLA
-  Portion that is Non-US Jurisdiction
-  Available Portion of Block
-  Portion Under Moratorium
-  Active Lease (Not-available)




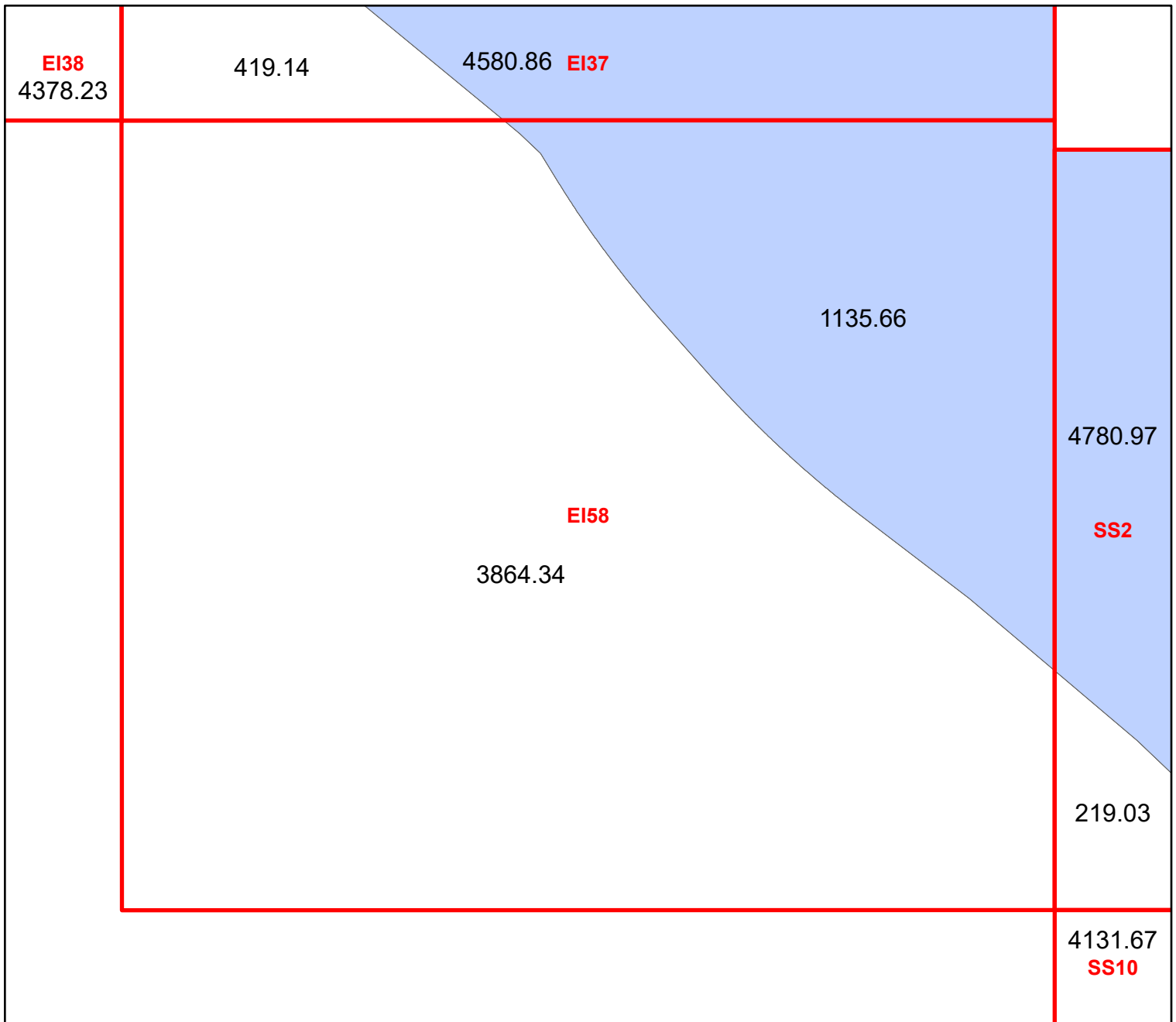
Block portion numbers are in acres

EI38

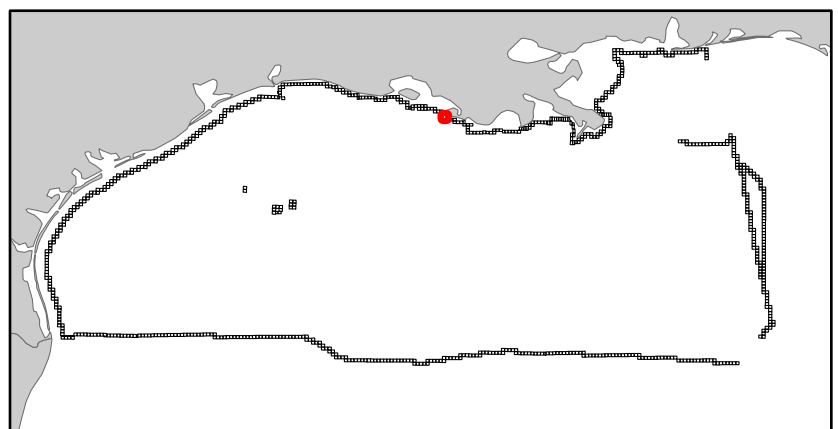
Eugene Island Area

LA4

Block 58



-  Split Block
-  Deferred Portion
-  Portion Landward of the SLA
-  Portion that is Non-US Jurisdiction
-  Available Portion of Block
-  Portion Under Moratorium
-  Active Lease (Not-available)




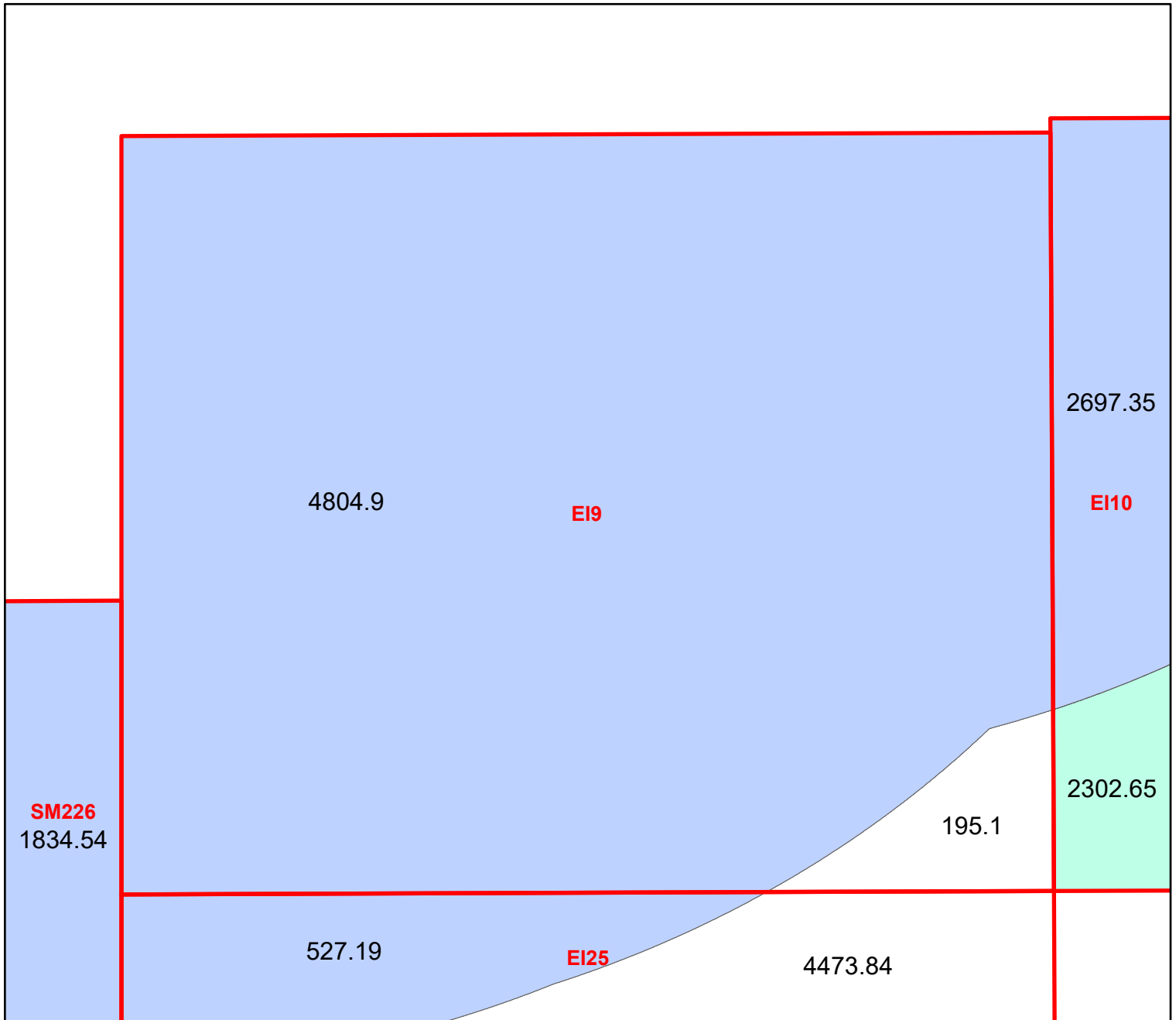
Block portion numbers are in acres

EI58

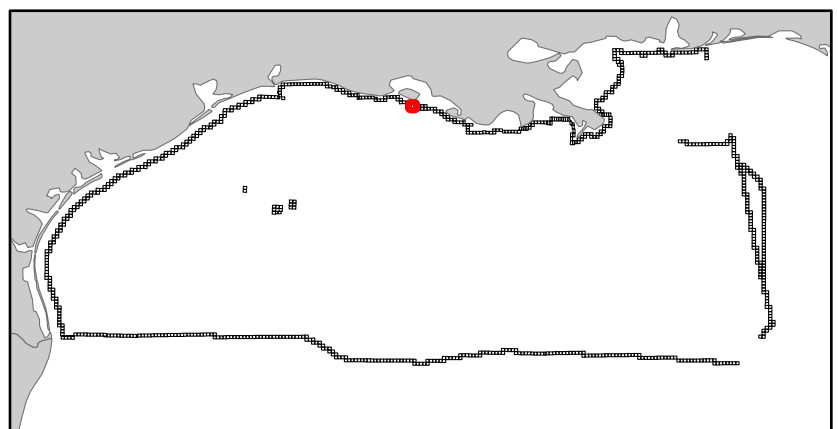
Eugene Island Area

LA4

Block 9



- Split Block
- Deferred Portion
- Portion Landward of the SLA
- Portion that is Non-US Jurisdiction
- Available Portion of Block
- Portion Under Moratorium
- Active Lease (Not-available)




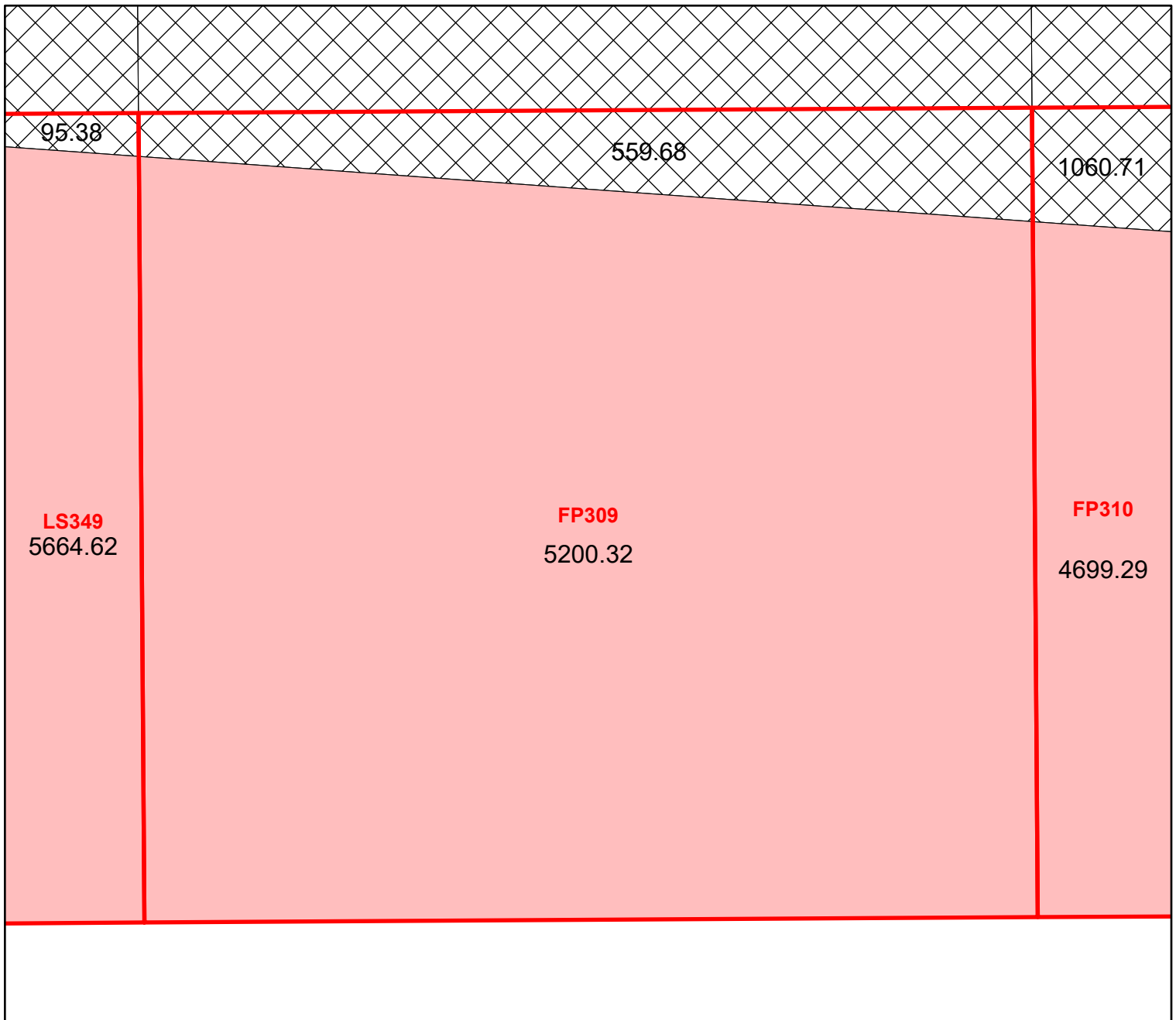
Block portion numbers are in acres

EI9

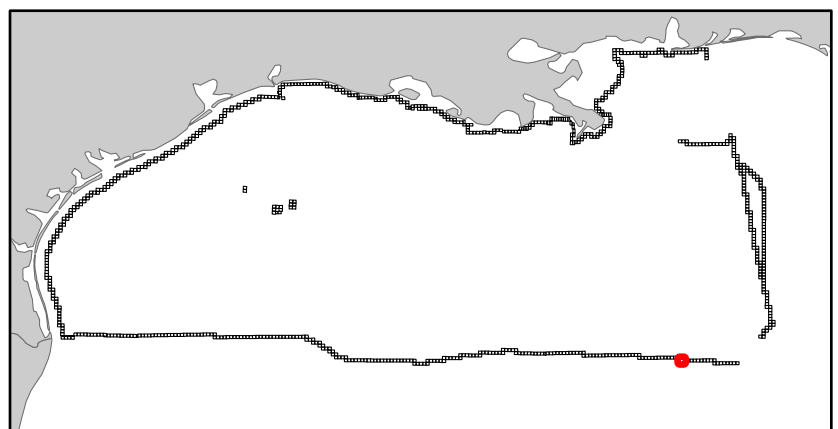
Florida Plain

NG16-08

Block 309



-  Split Block
-  Deferred Portion
-  Portion Landward of the SLA
-  Portion that is Non-US Jurisdiction
-  Available Portion of Block
-  Portion Under Moratorium
-  Active Lease (Not-available)




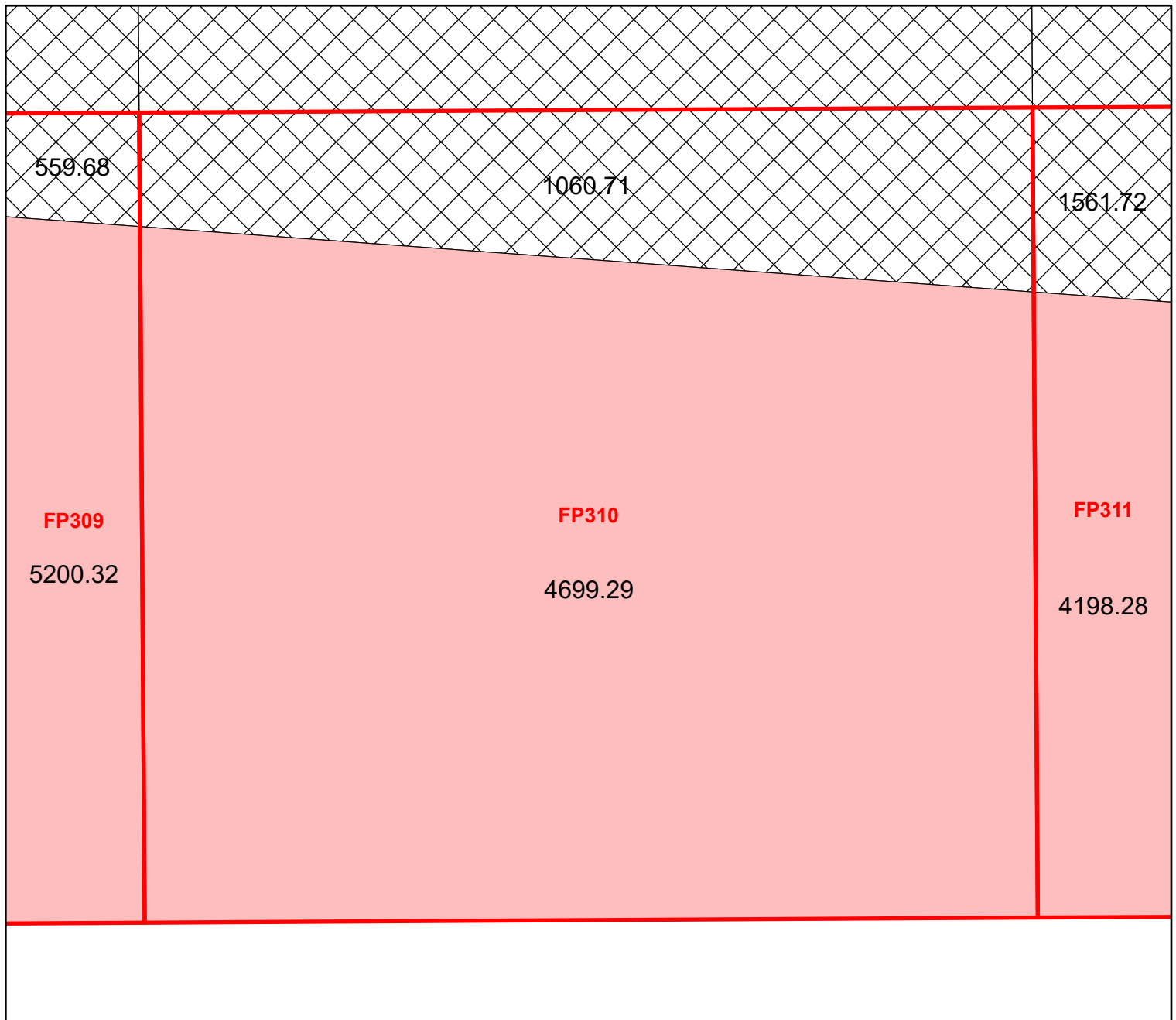
Block portion numbers are in acres

FP309

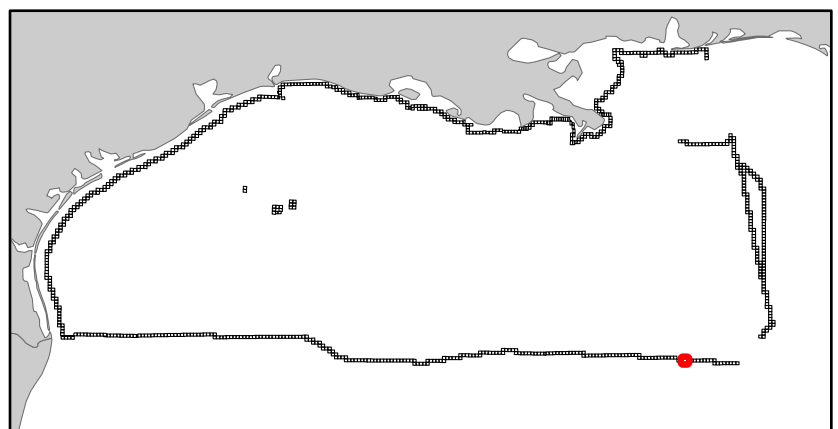
Florida Plain

NG16-08

Block 310



- Split Block
- Deferred Portion
- Portion Landward of the SLA
- Portion that is Non-US Jurisdiction
- Available Portion of Block
- Portion Under Moratorium
- Active Lease (Not-available)




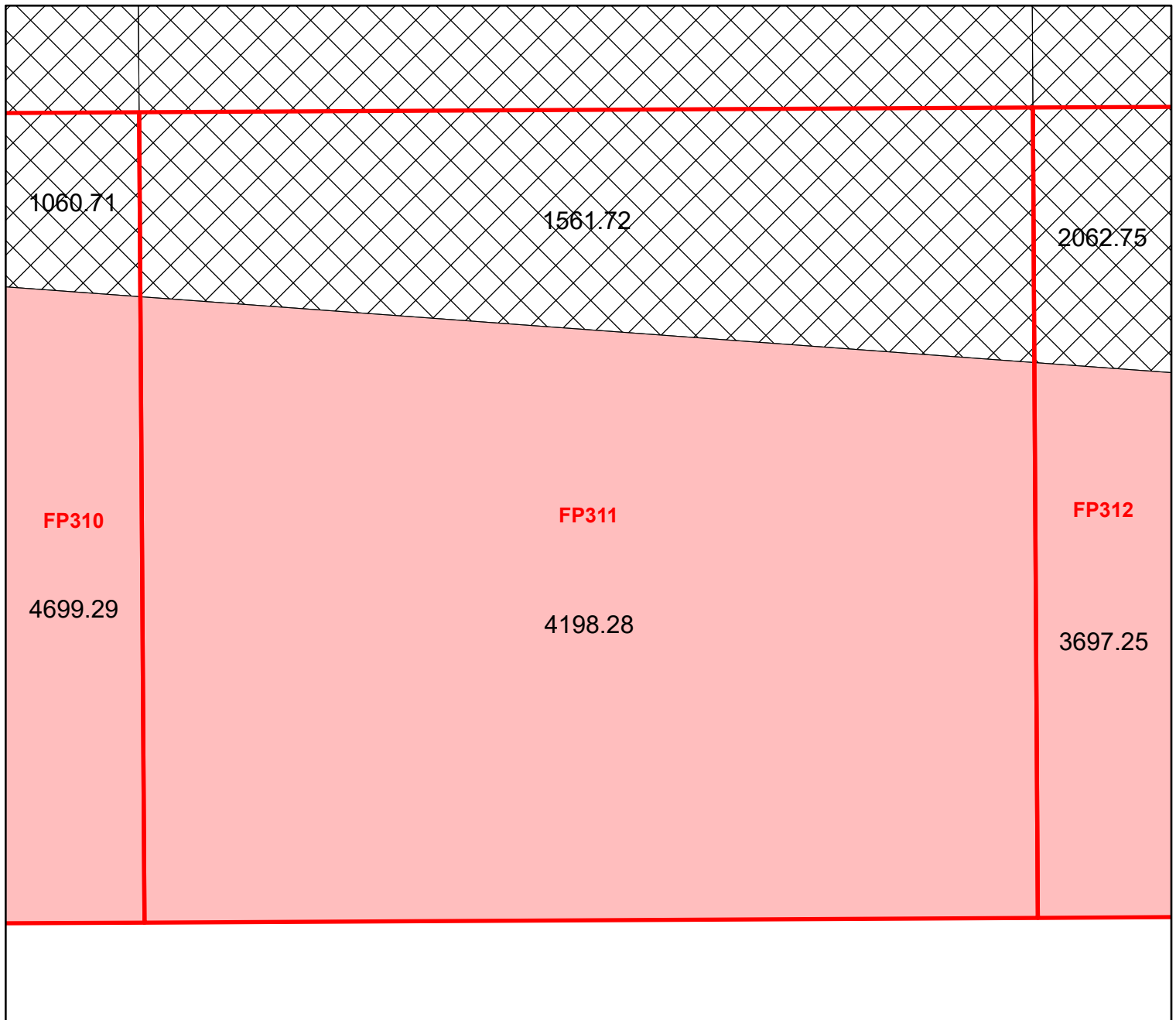
Block portion numbers are in acres

FP310

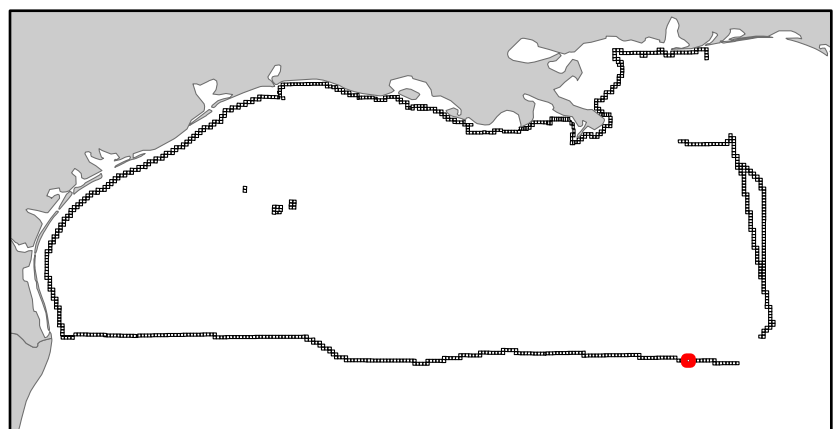
Florida Plain

NG16-08

Block 311



-  Split Block
-  Deferred Portion
-  Portion Landward of the SLA
-  Portion that is Non-US Jurisdiction
-  Available Portion of Block
-  Portion Under Moratorium
-  Active Lease (Not-available)




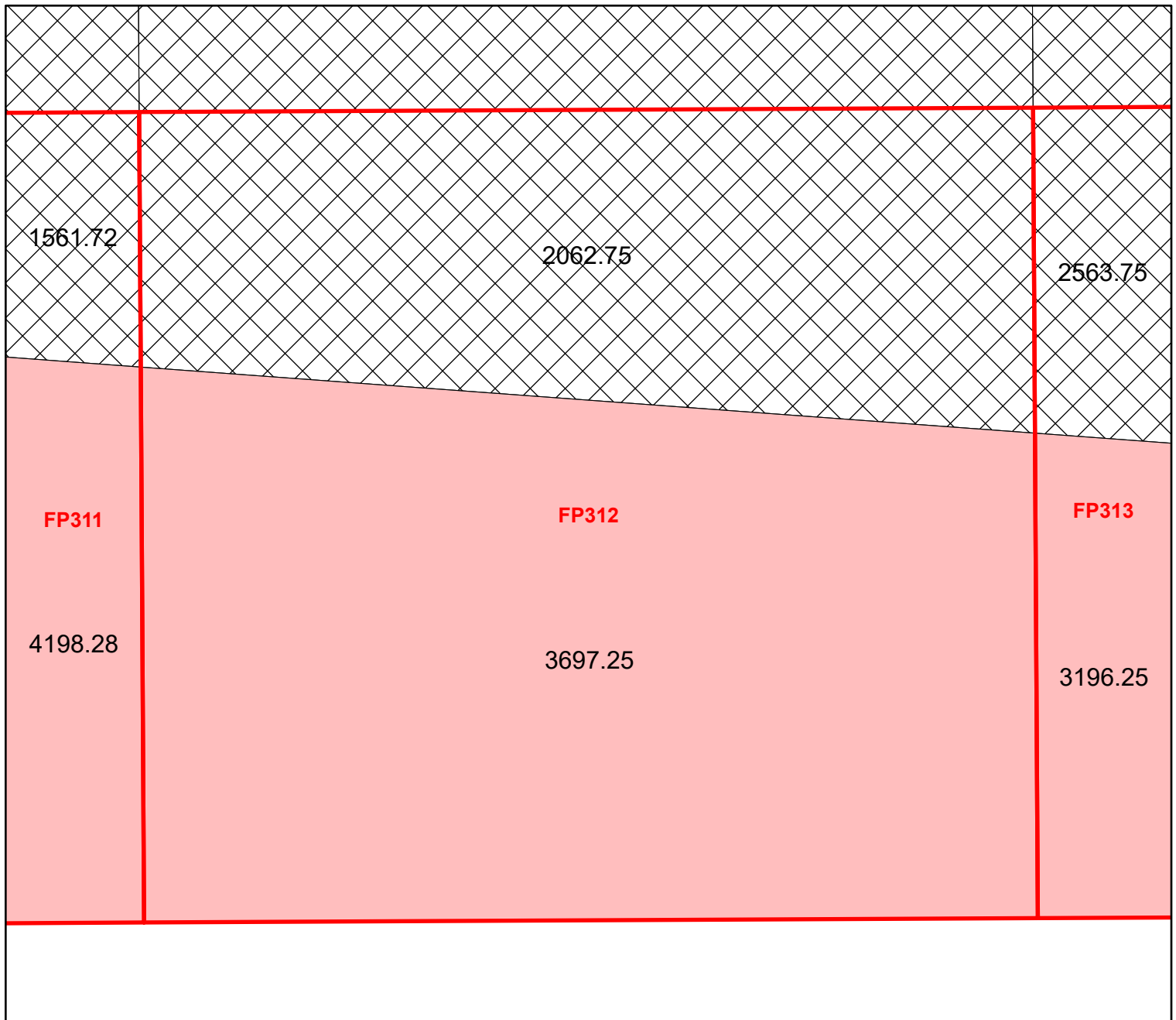
Block portion numbers are in acres

FP311

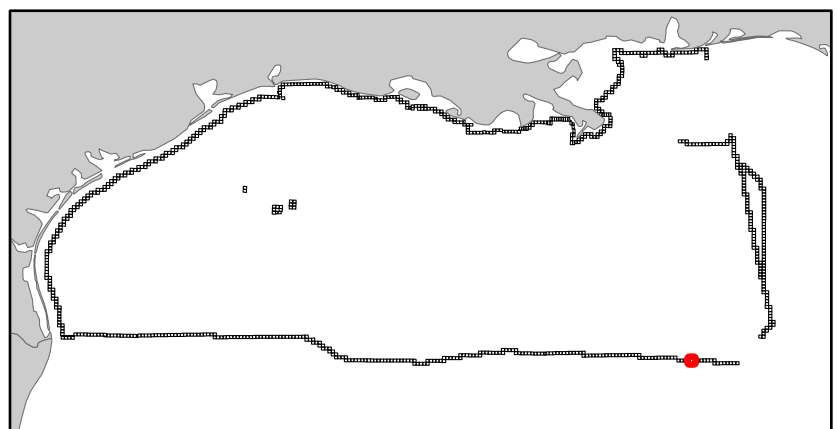
Florida Plain

NG16-08

Block 312



-  Split Block
-  Deferred Portion
-  Portion Landward of the SLA
-  Portion that is Non-US Jurisdiction
-  Available Portion of Block
-  Portion Under Moratorium
-  Active Lease (Not-available)




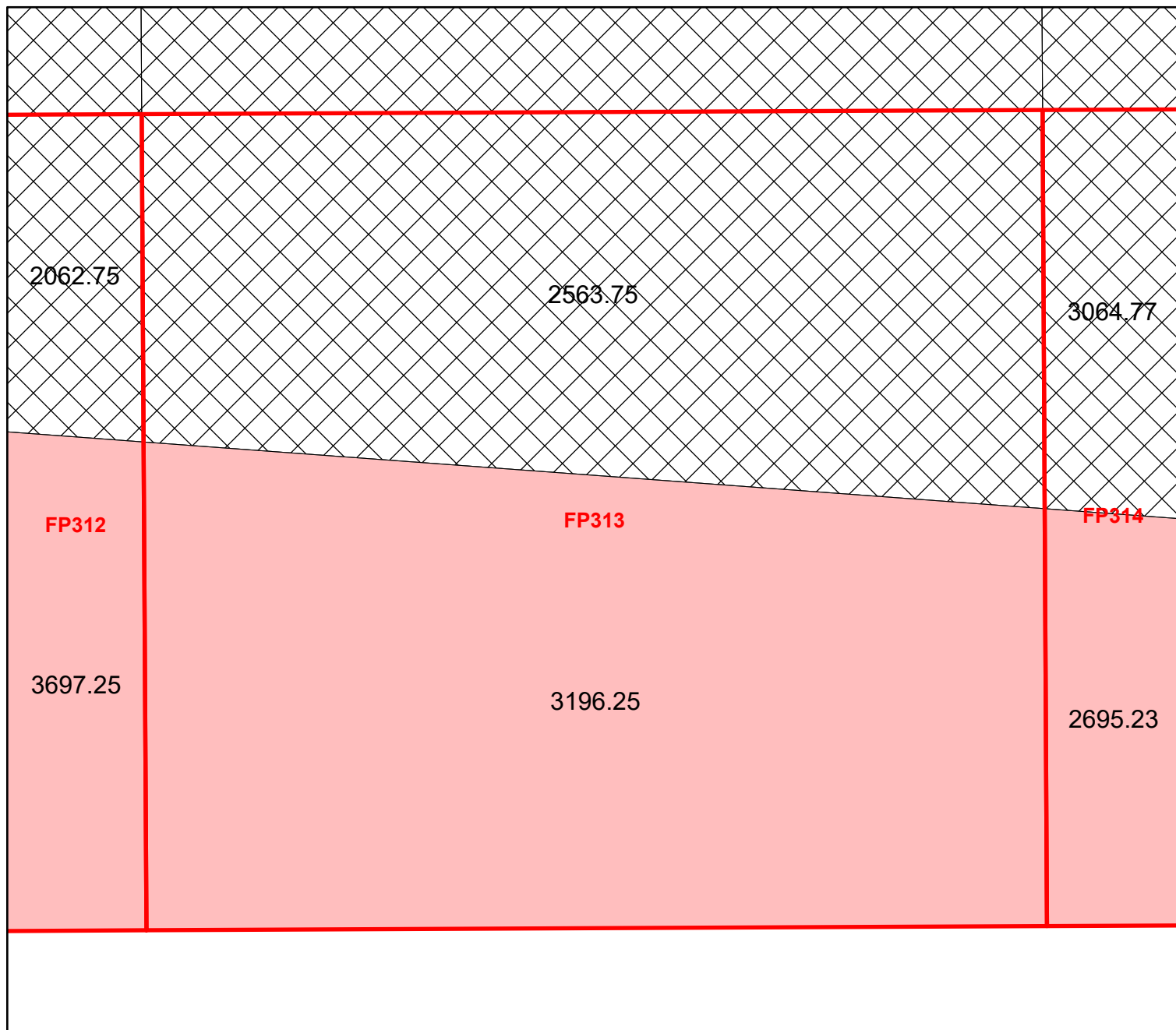
Block portion numbers are in acres

FP312

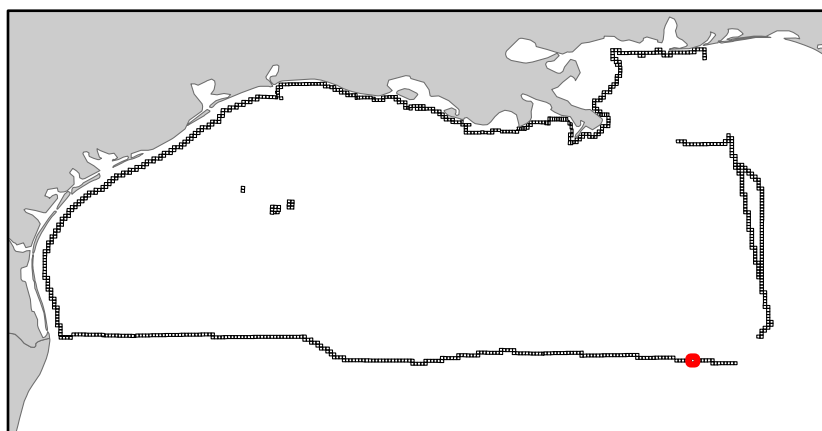
Florida Plain

NG16-08

Block 313



- Split Block
- Deferred Portion
- Portion Landward of the SLA
- Portion that is Non-US Jurisdiction
- Available Portion of Block
- Portion Under Moratorium
- Active Lease (Not-available)




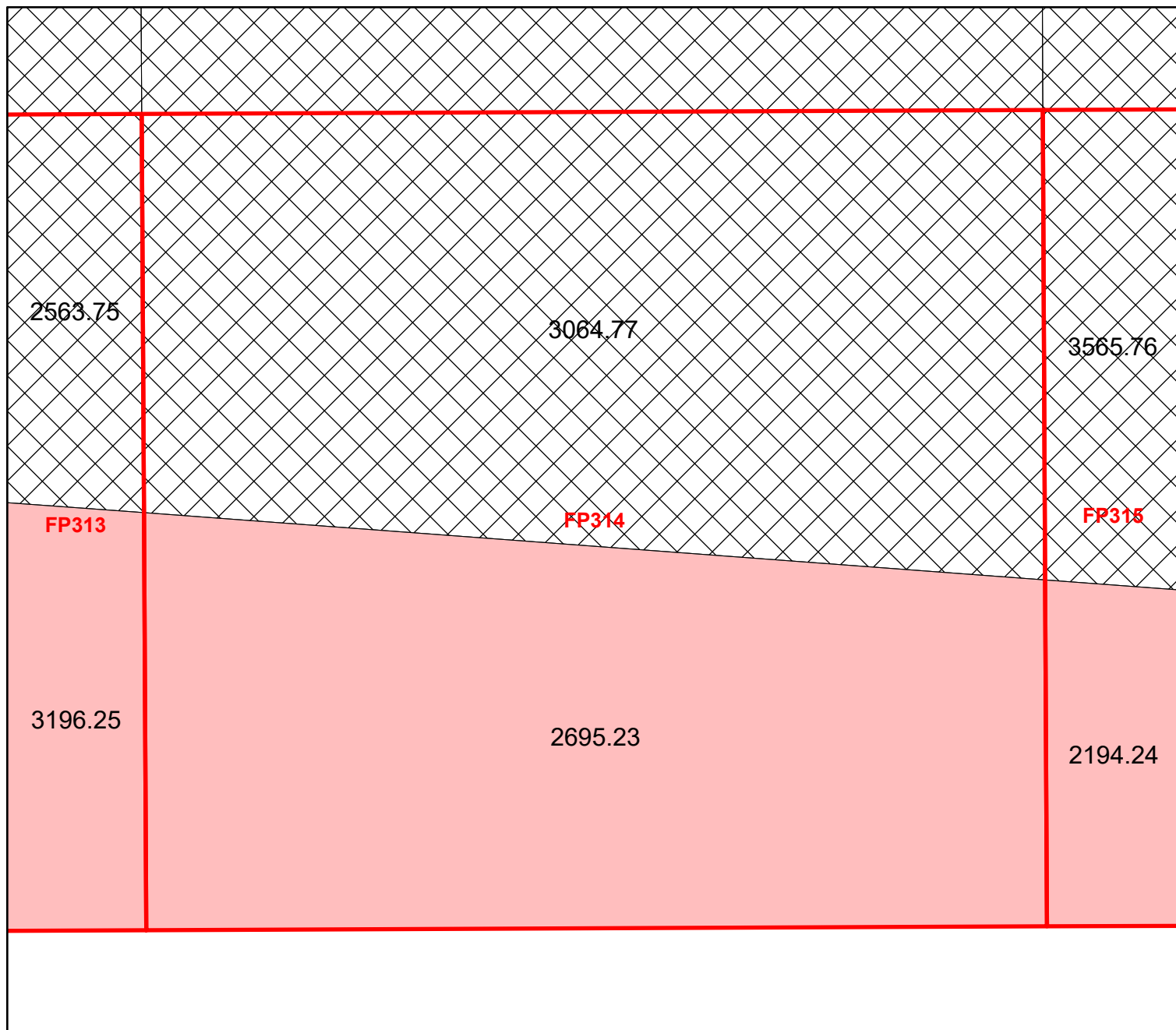
Block portion numbers are in acres

FP313

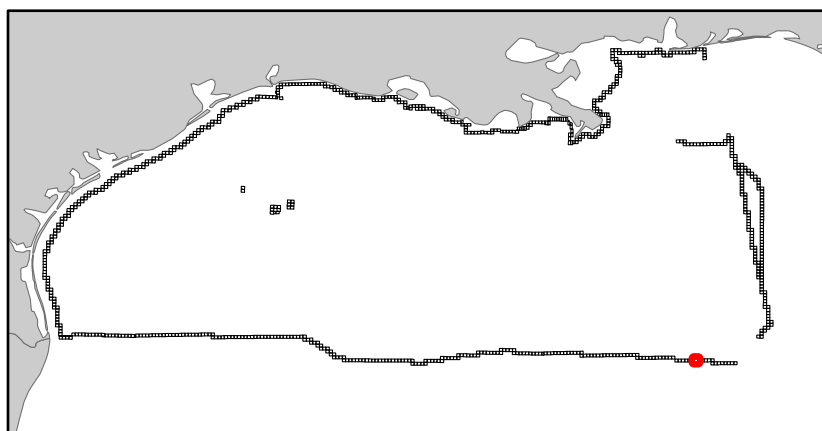
Florida Plain

NG16-08

Block 314



-  Split Block
-  Deferred Portion
-  Portion Landward of the SLA
-  Portion that is Non-US Jurisdiction
-  Available Portion of Block
-  Portion Under Moratorium
-  Active Lease (Not-available)




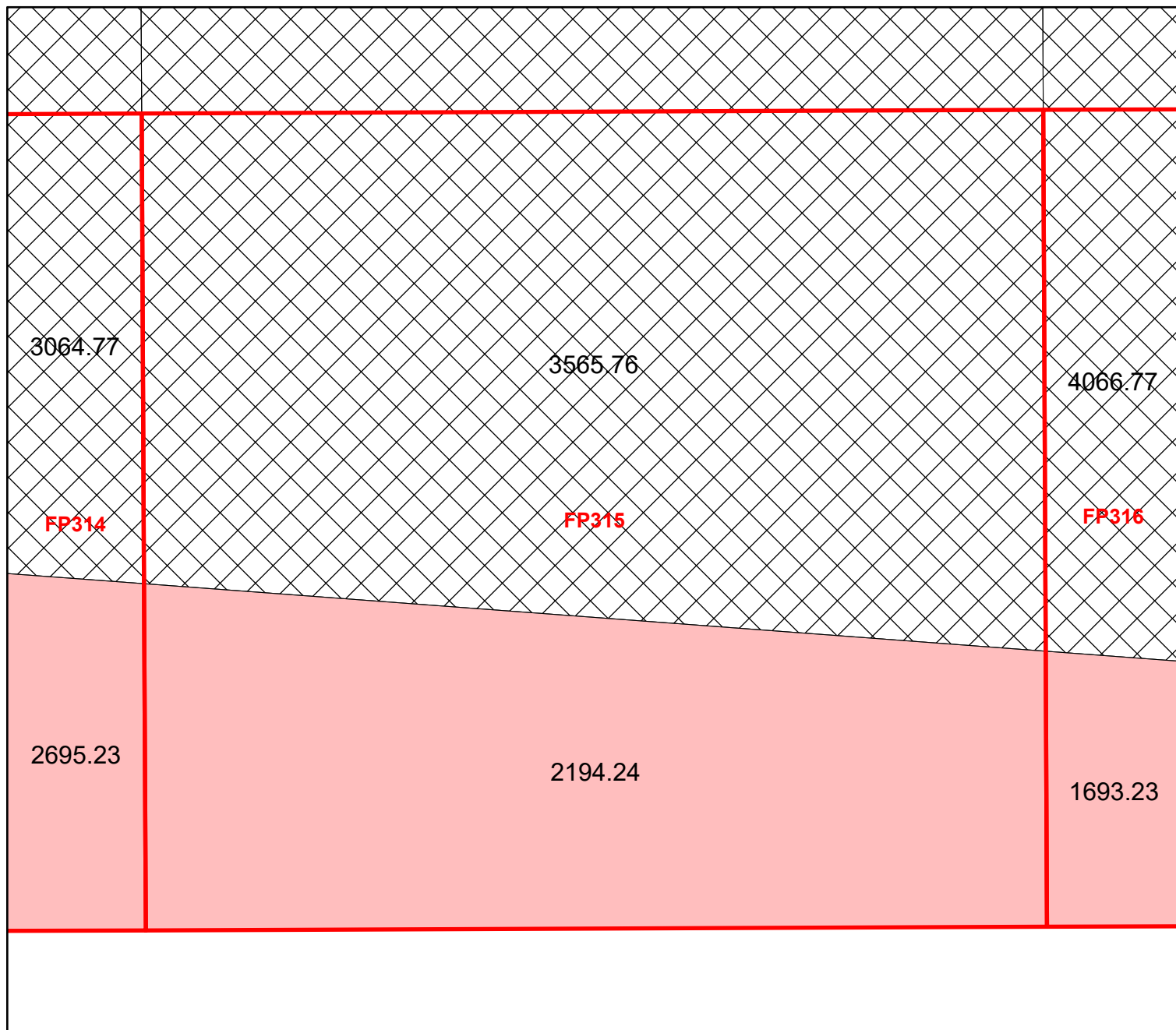
Block portion numbers are in acres

FP314

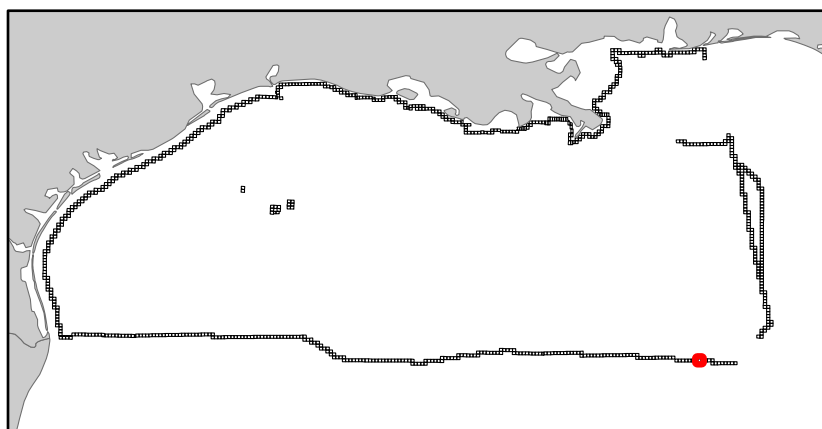
Florida Plain

NG16-08

Block 315



-  Split Block
-  Deferred Portion
-  Portion Landward of the SLA
-  Portion that is Non-US Jurisdiction
-  Available Portion of Block
-  Portion Under Moratorium
-  Active Lease (Not-available)




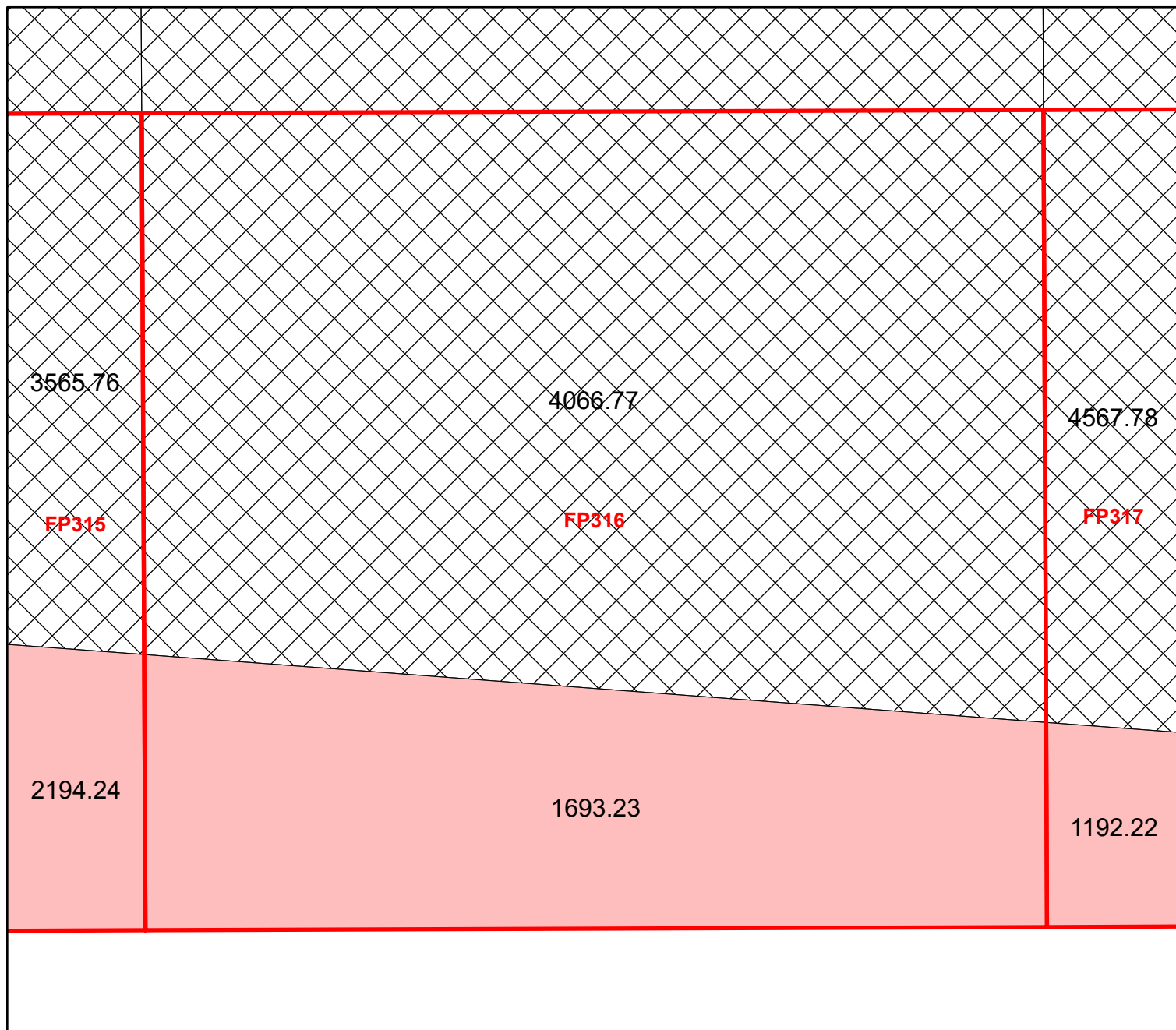
Block portion numbers are in acres






FP315

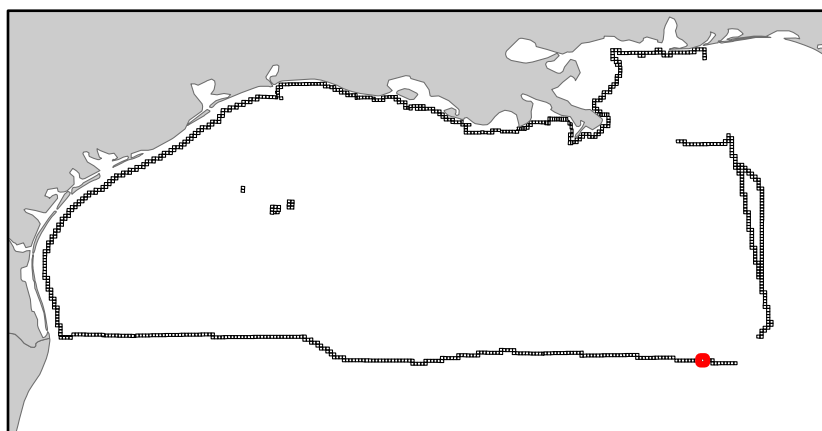
Florida Plain

NG16-08

Block 316



-  Split Block
-  Deferred Portion
-  Portion Landward of the SLA
-  Portion that is Non-US Jurisdiction
-  Available Portion of Block
-  Portion Under Moratorium
-  Active Lease (Not-available)




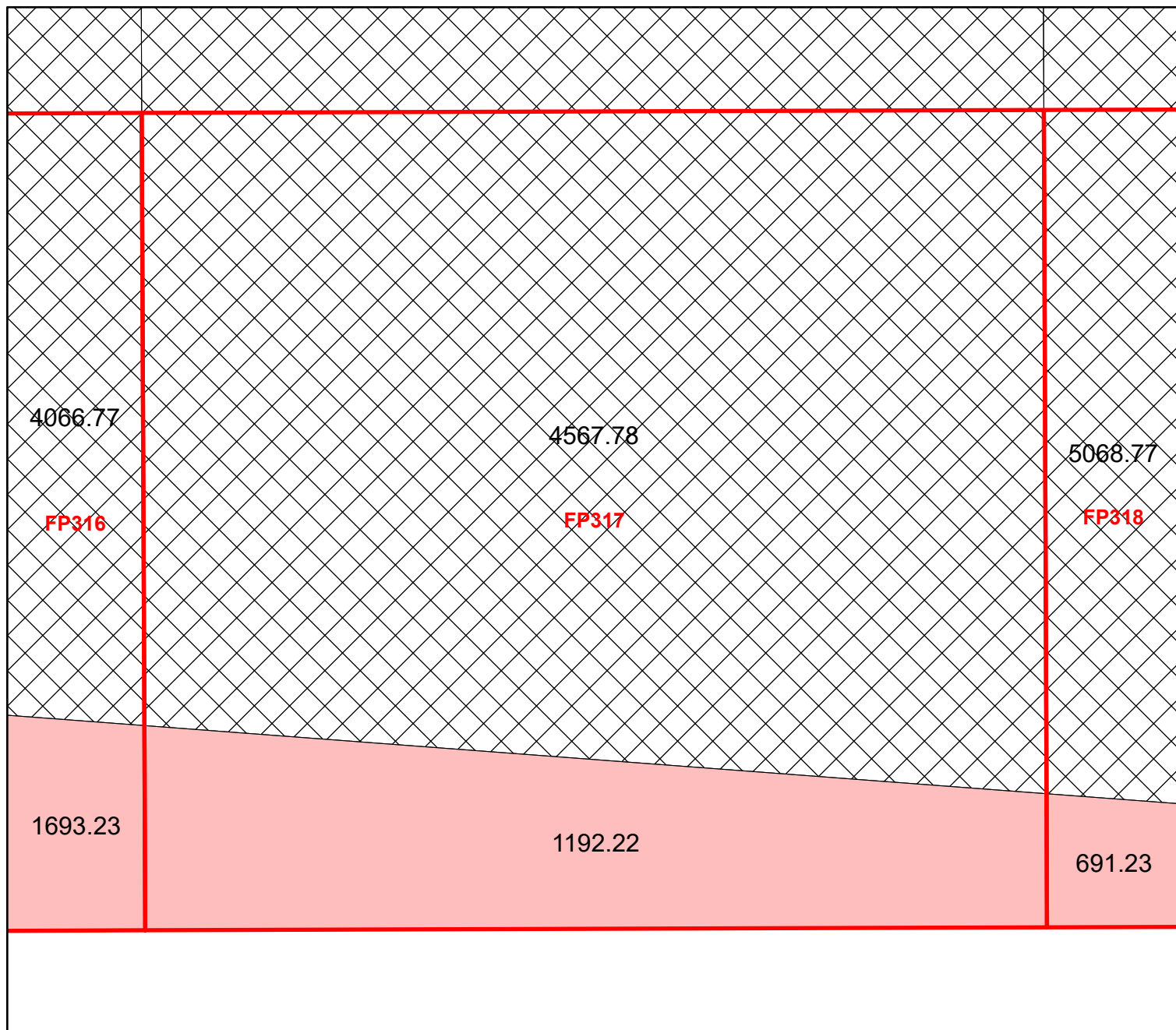
Block portion numbers are in acres

FP316

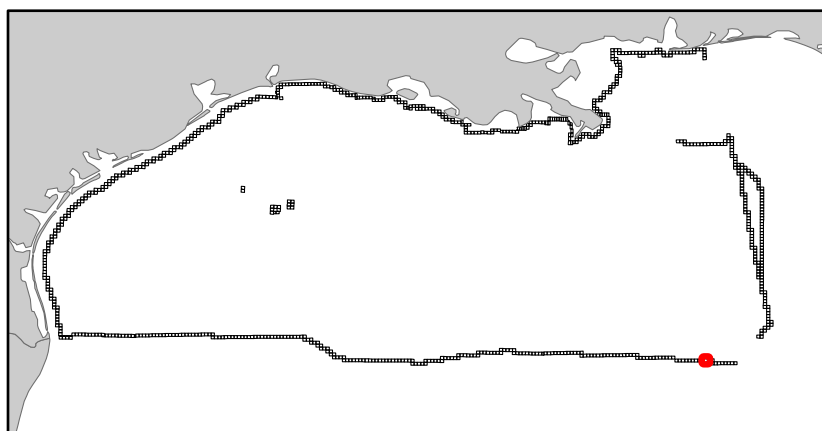
Florida Plain

NG16-08

Block 317



-  Split Block
-  Deferred Portion
-  Portion Landward of the SLA
-  Portion that is Non-US Jurisdiction
-  Available Portion of Block
-  Portion Under Moratorium
-  Active Lease (Not-available)




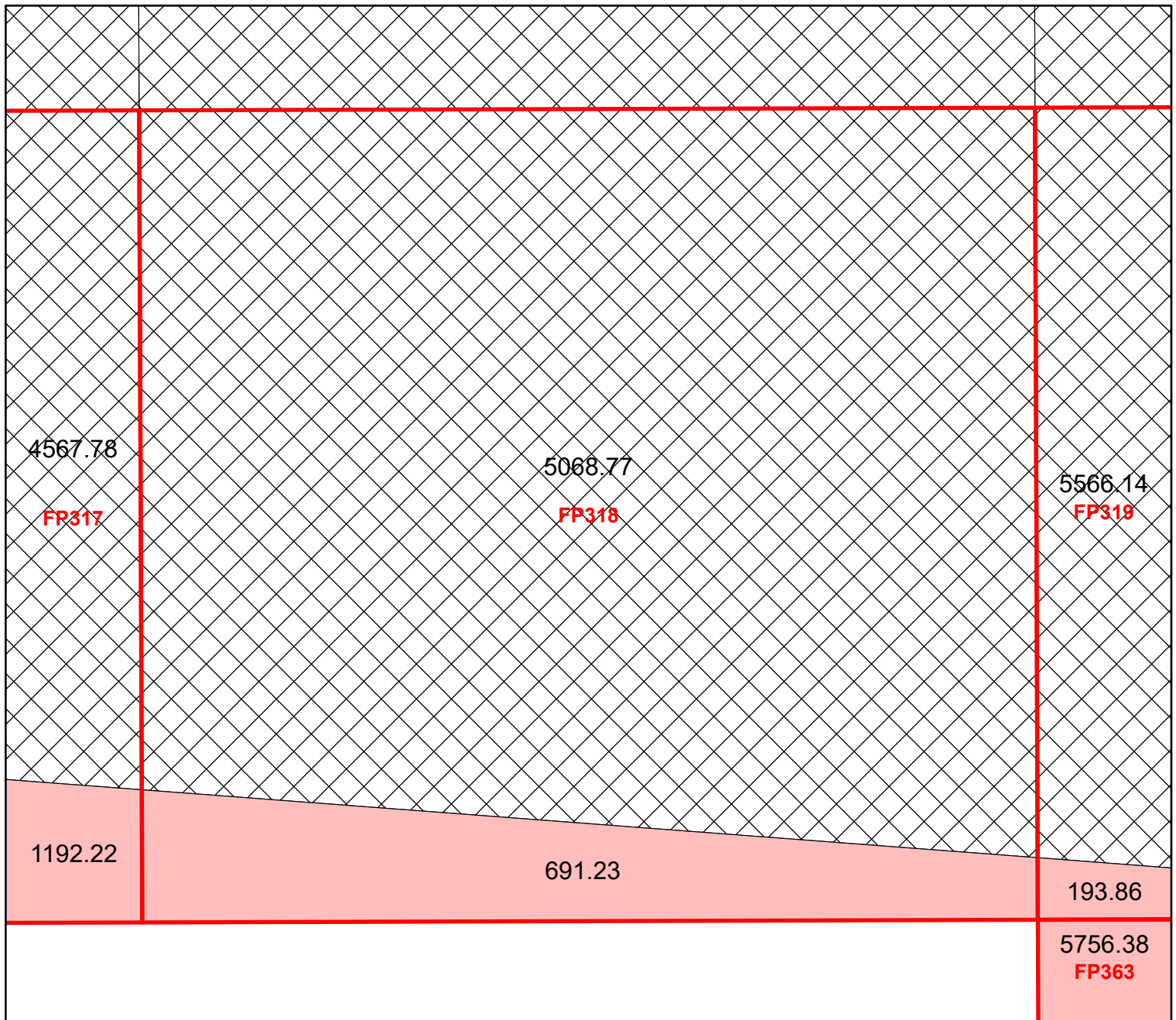
Block portion numbers are in acres

FP317

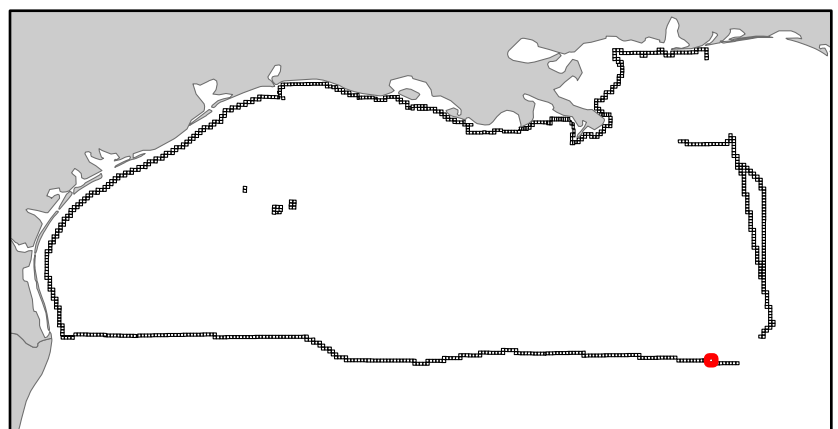
Florida Plain

NG16-08

Block 318



-  Split Block
-  Deferred Portion
-  Portion Landward of the SLA
-  Portion that is Non-US Jurisdiction
-  Available Portion of Block
-  Portion Under Moratorium
-  Active Lease (Not-available)




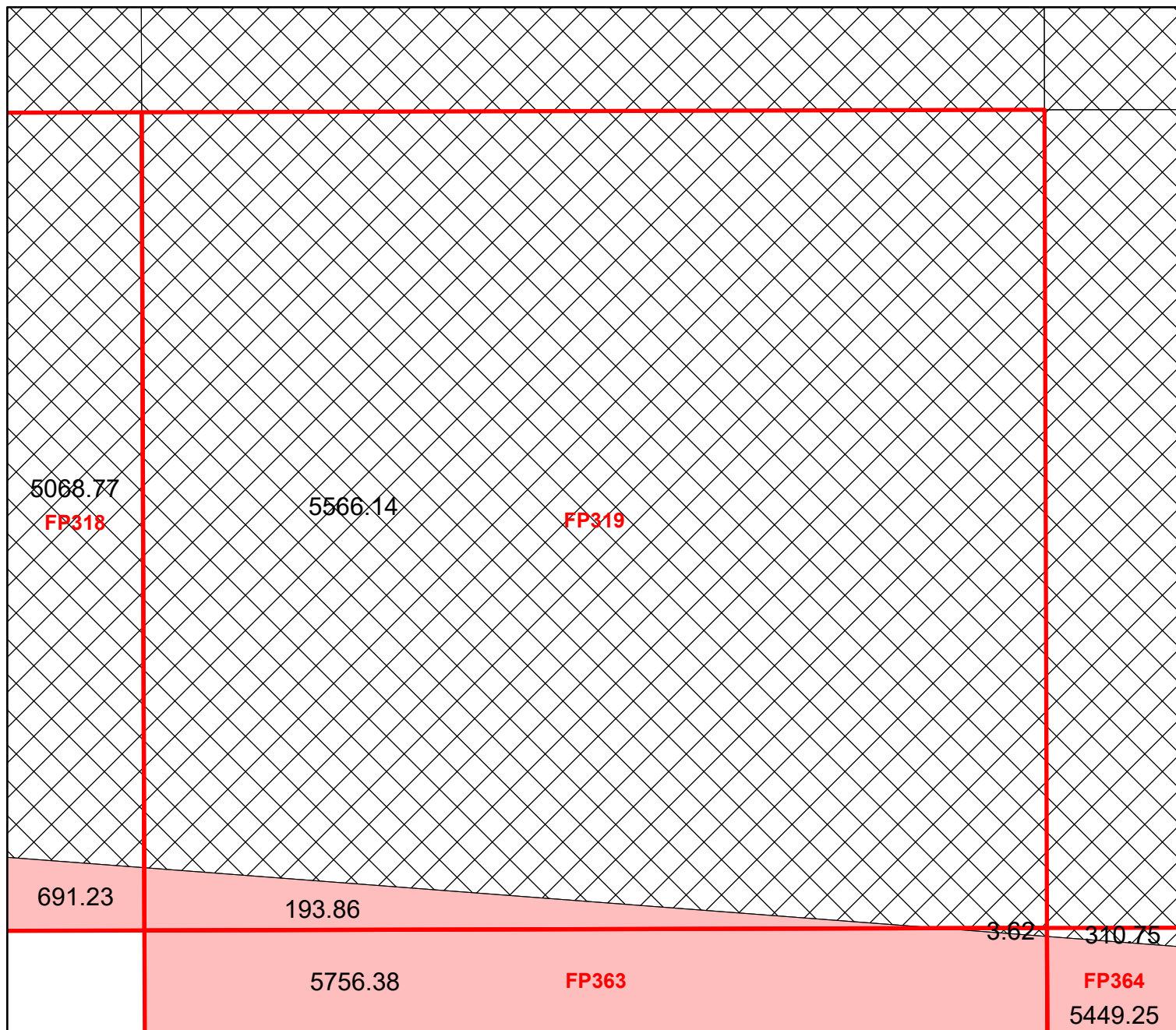
Block portion numbers are in acres

FP318

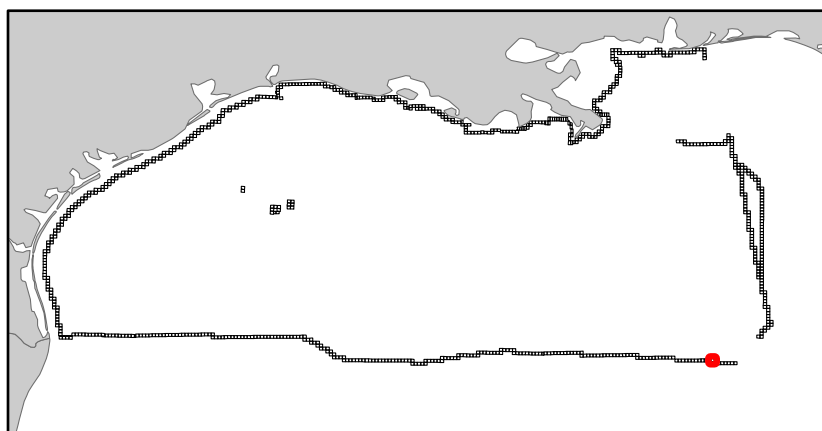
Florida Plain

NG16-08

Block 319



- Split Block
- Deferred Portion
- Portion Landward of the SLA
- Portion that is Non-US Jurisdiction
- Available Portion of Block
- Portion Under Moratorium
- Active Lease (Not-available)




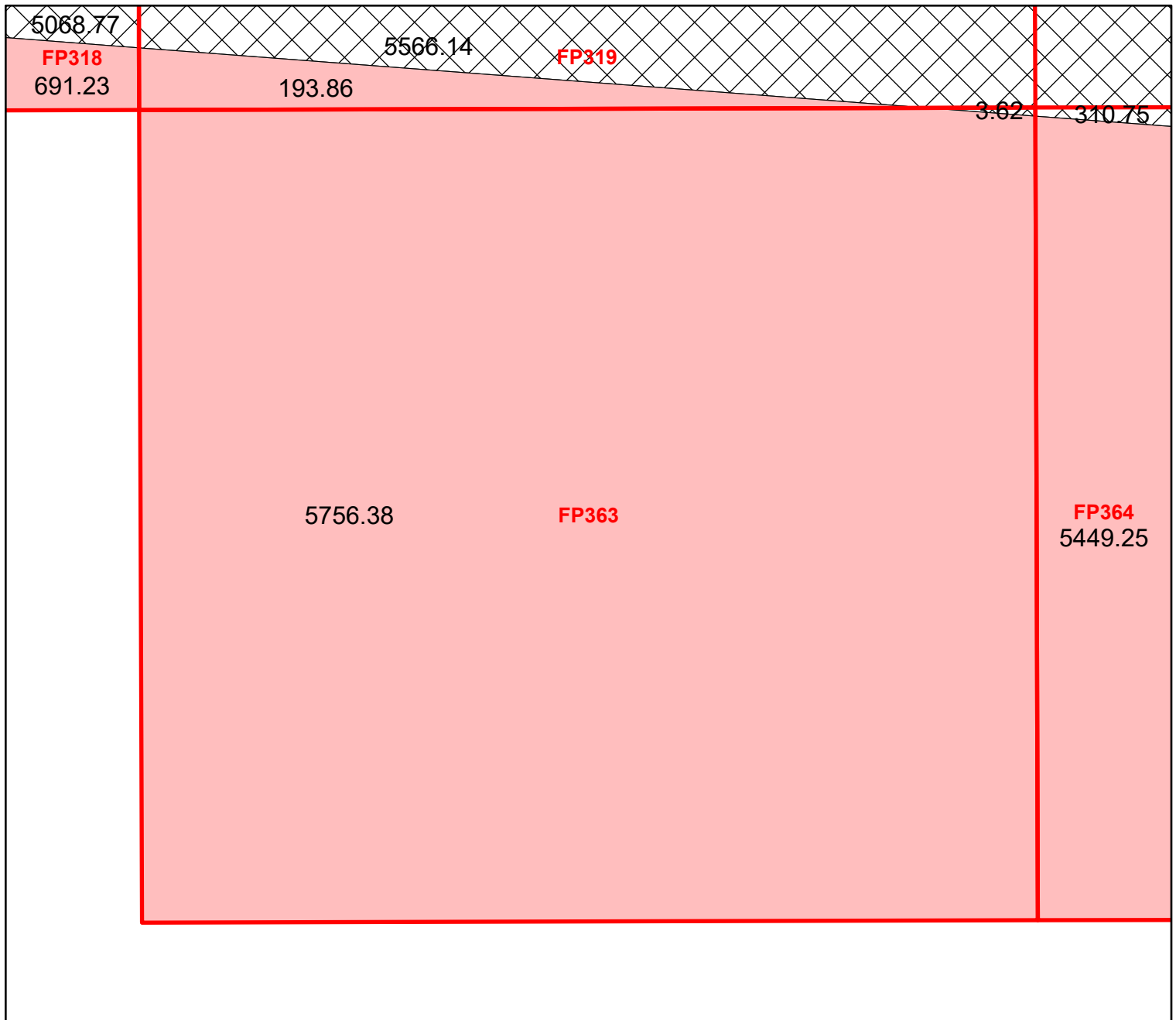
Block portion numbers are in acres


FP319

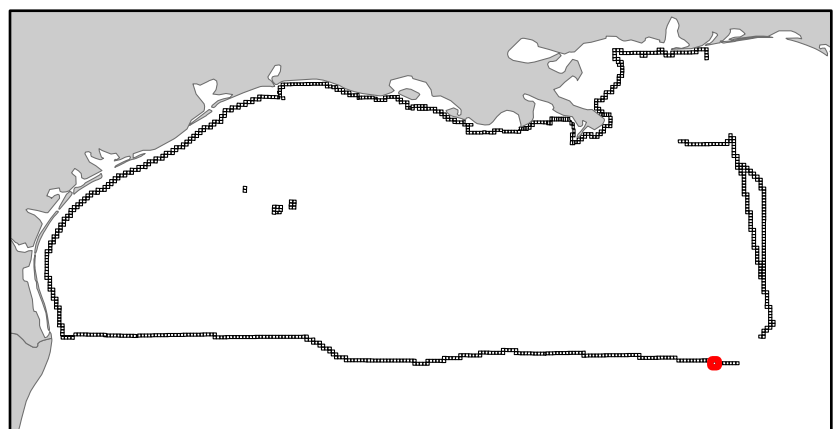
Florida Plain

NG16-08

Block 363



-  Split Block
-  Deferred Portion
-  Portion Landward of the SLA
-  Portion that is Non-US Jurisdiction
-  Available Portion of Block
-  Portion Under Moratorium
-  Active Lease (Not-available)



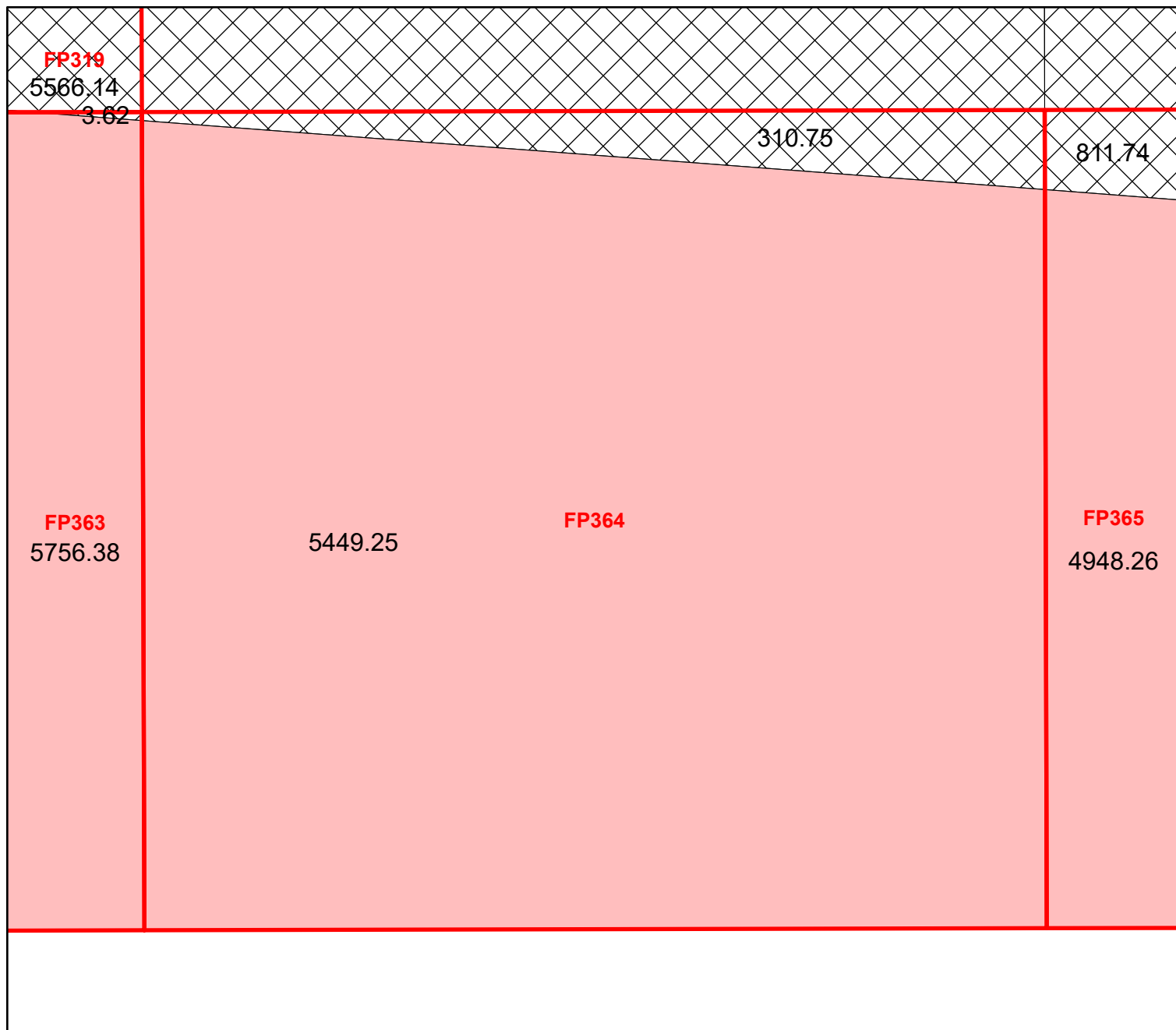
Block portion numbers are in acres

FP363

Florida Plain

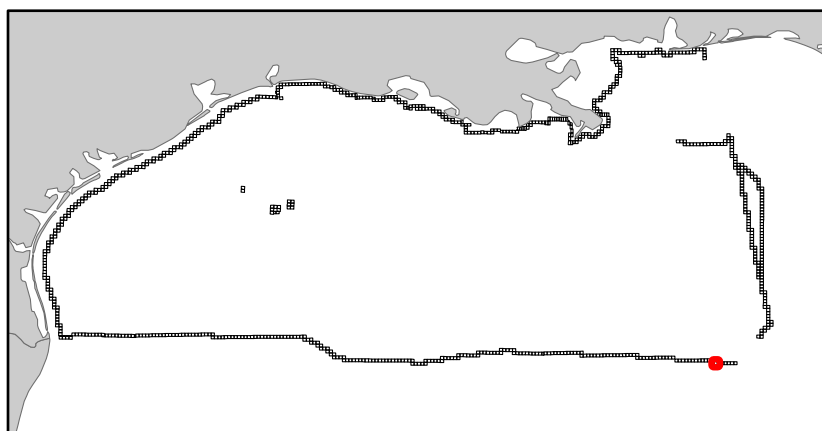
NG16-08

Block 364



0 0.74 1.49 Miles

-  Split Block
-  Deferred Portion
-  Portion Landward of the SLA
-  Portion that is Non-US Jurisdiction
-  Available Portion of Block
-  Portion Under Moratorium
-  Active Lease (Not-available)




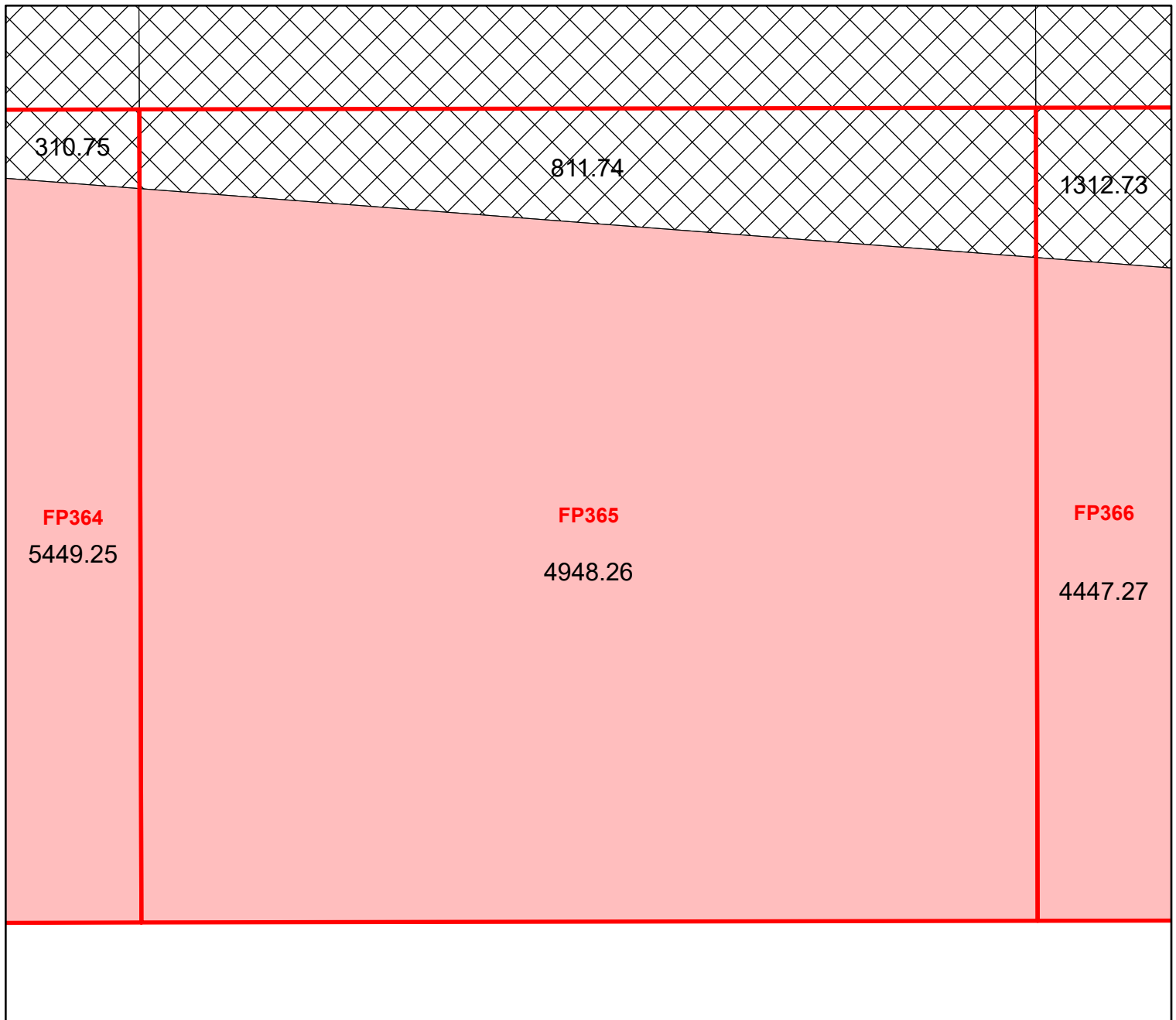
Block portion numbers are in acres

FP364

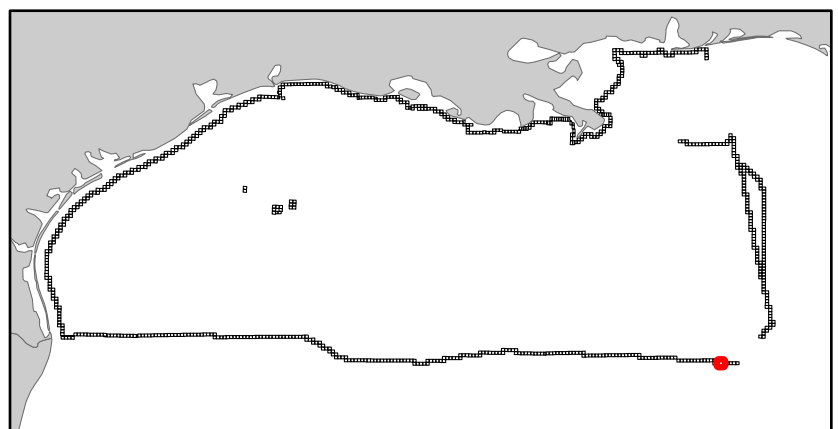
Florida Plain

NG16-08

Block 365



- Split Block
- Deferred Portion
- Portion Landward of the SLA
- Portion that is Non-US Jurisdiction
- Available Portion of Block
- Portion Under Moratorium
- Active Lease (Not-available)




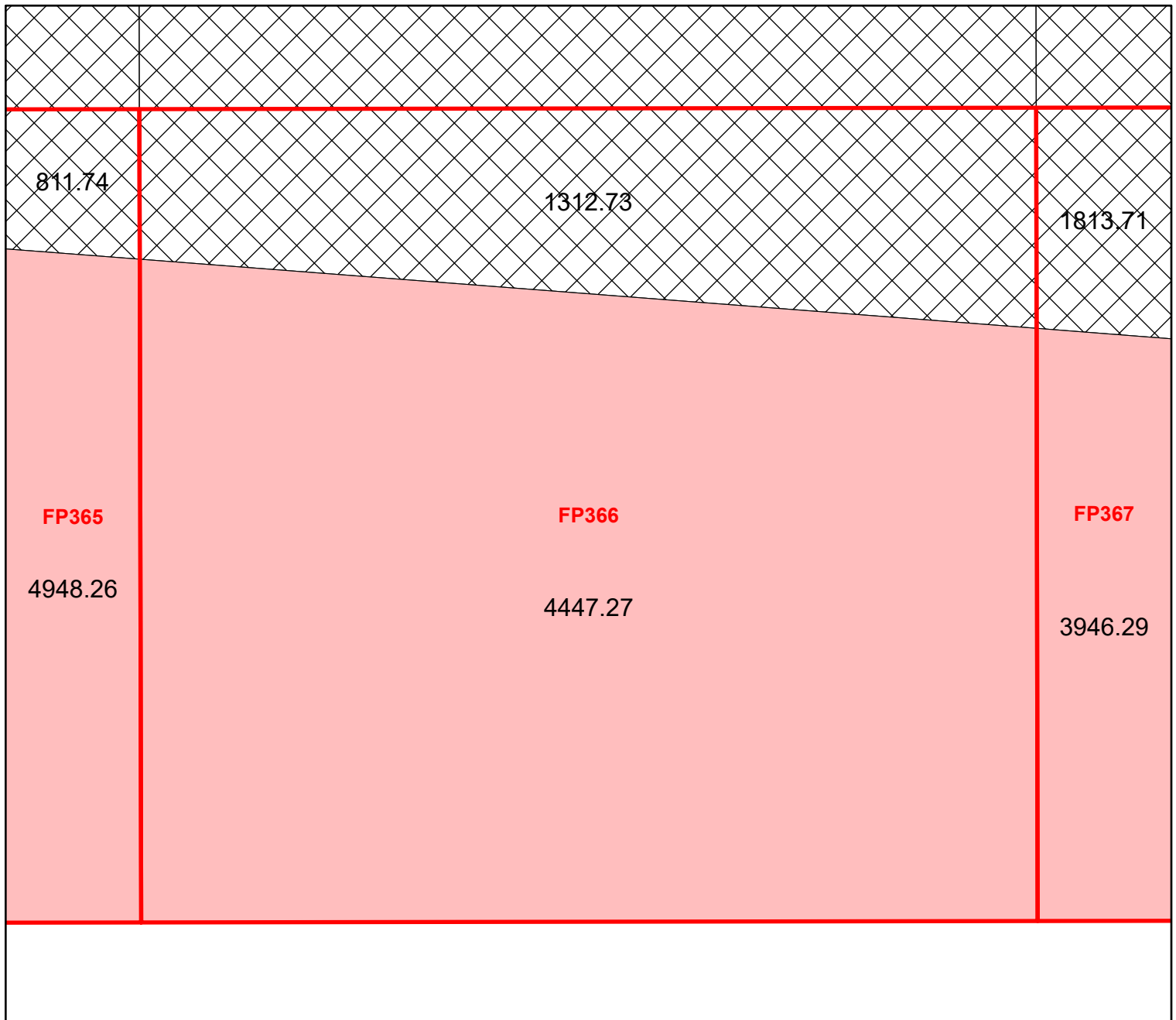
Block portion numbers are in acres

FP365

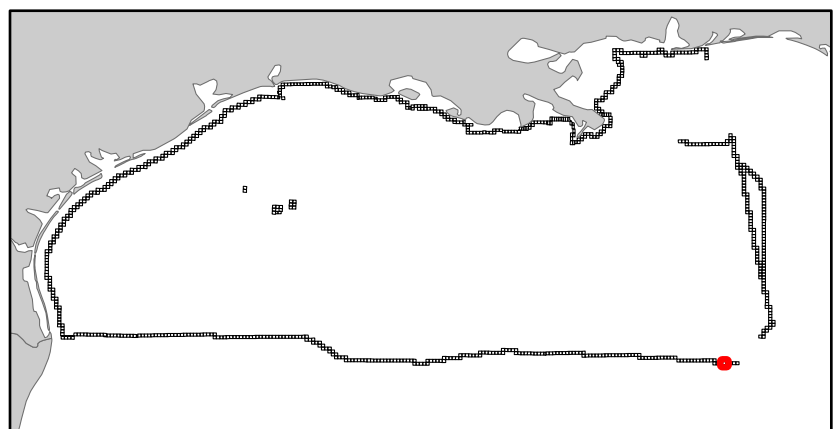
Florida Plain

NG16-08

Block 366



-  Split Block
-  Deferred Portion
-  Portion Landward of the SLA
-  Portion that is Non-US Jurisdiction
-  Available Portion of Block
-  Portion Under Moratorium
-  Active Lease (Not-available)




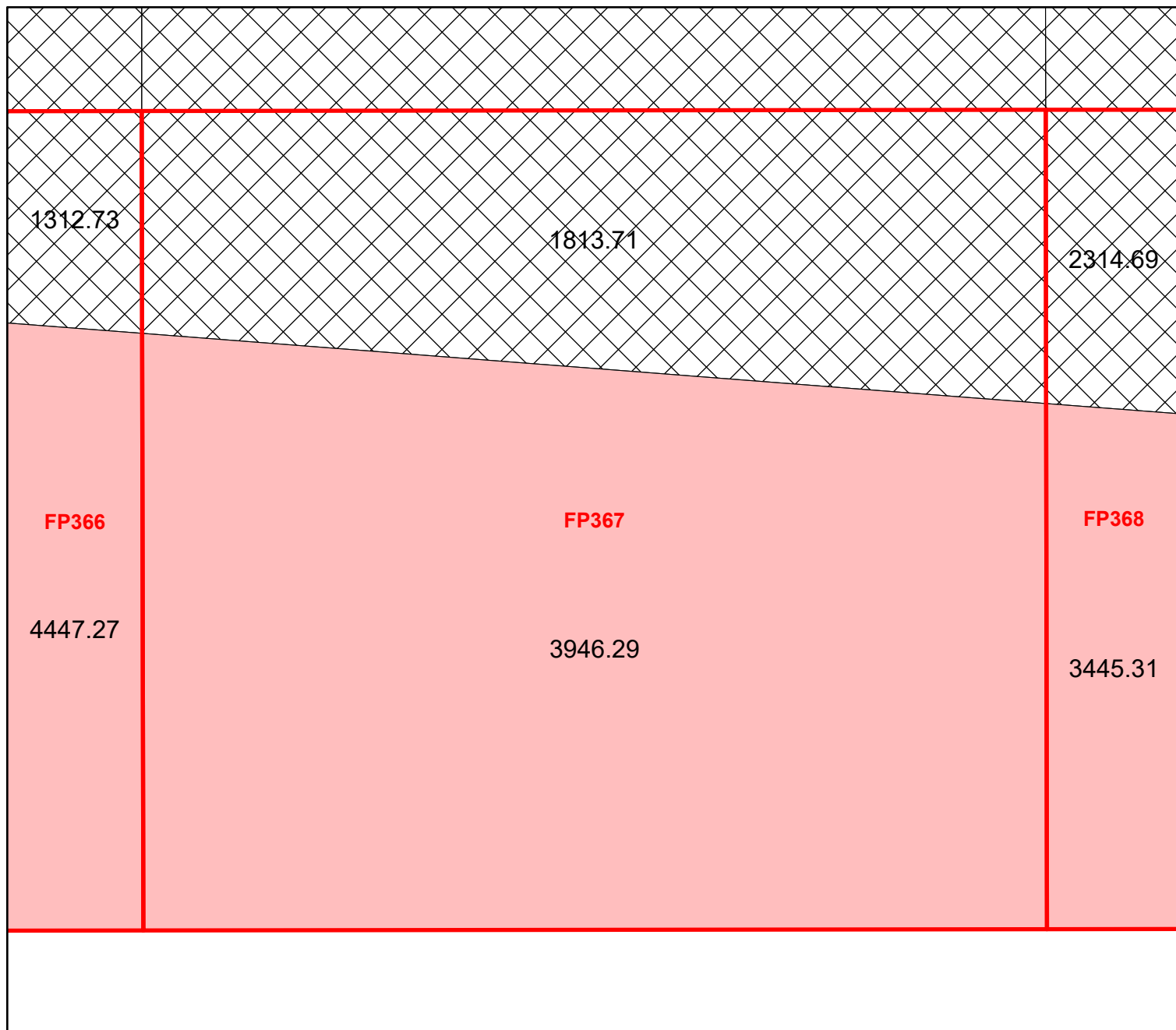
Block portion numbers are in acres

FP366

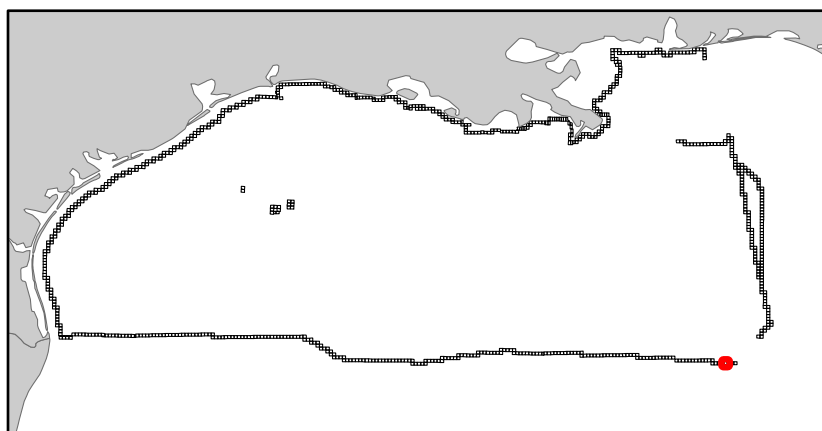
Florida Plain

NG16-08

Block 367



-  Split Block
-  Deferred Portion
-  Portion Landward of the SLA
-  Portion that is Non-US Jurisdiction
-  Available Portion of Block
-  Portion Under Moratorium
-  Active Lease (Not-available)




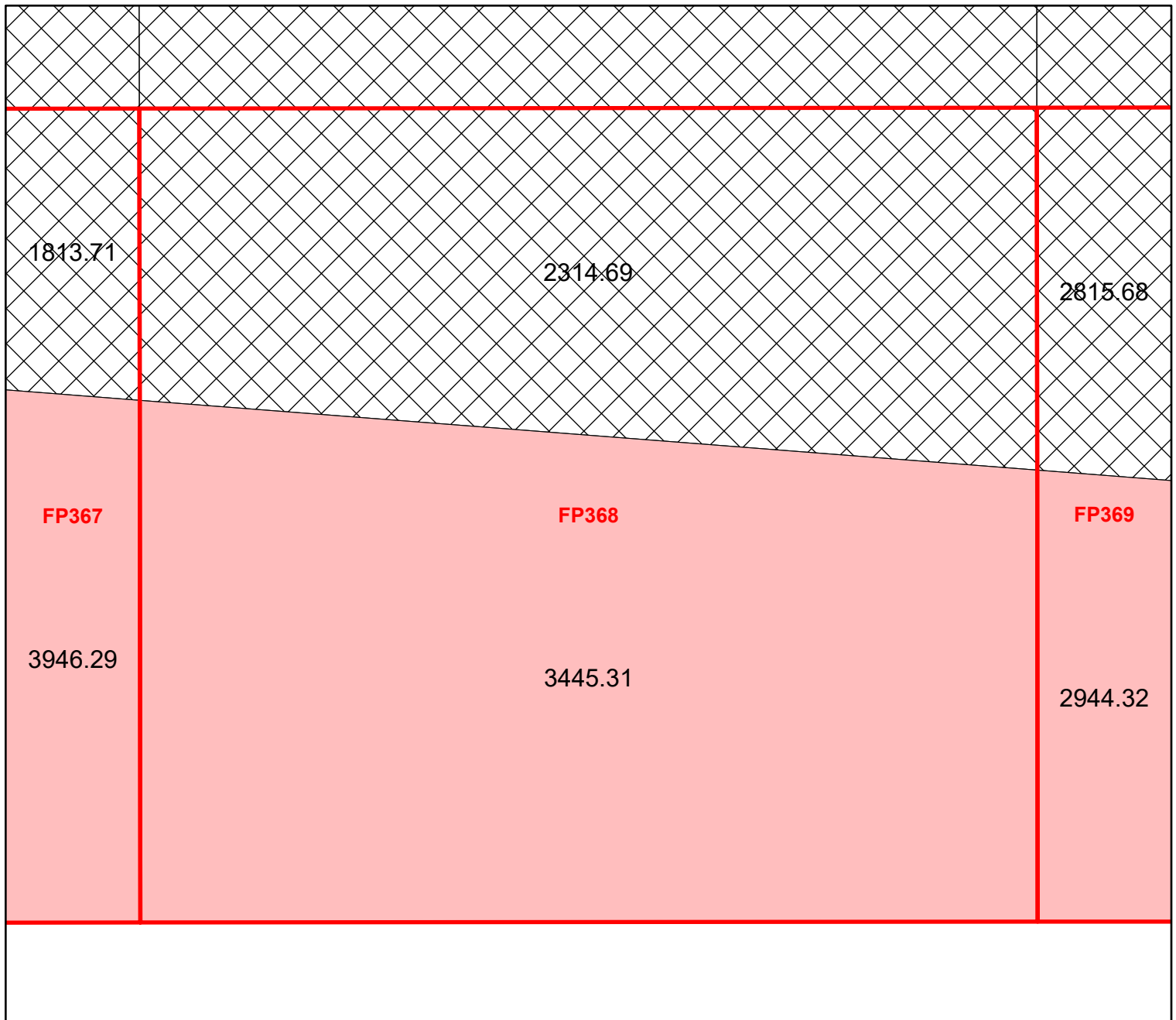
Block portion numbers are in acres

FP367

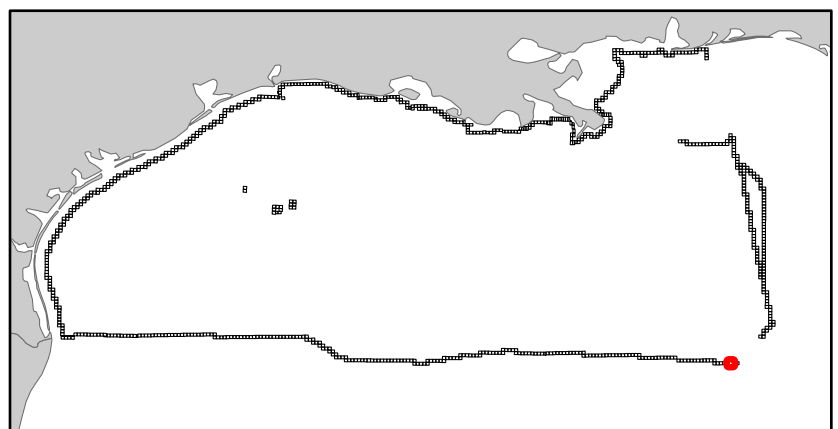
Florida Plain

NG16-08

Block 368



- Split Block
- Deferred Portion
- Portion Landward of the SLA
- Portion that is Non-US Jurisdiction
- Available Portion of Block
- Portion Under Moratorium
- Active Lease (Not-available)




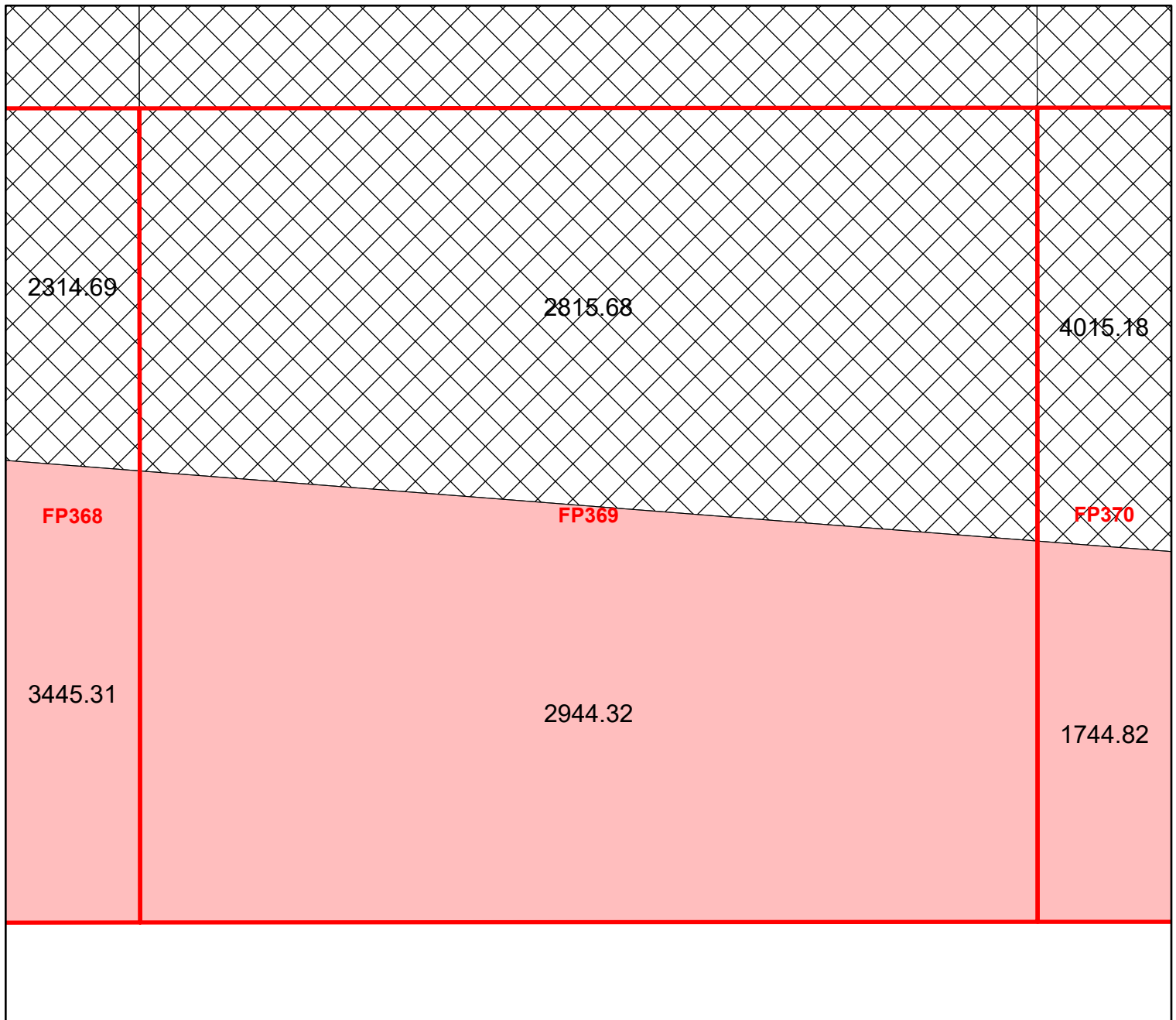
Block portion numbers are in acres

FP368

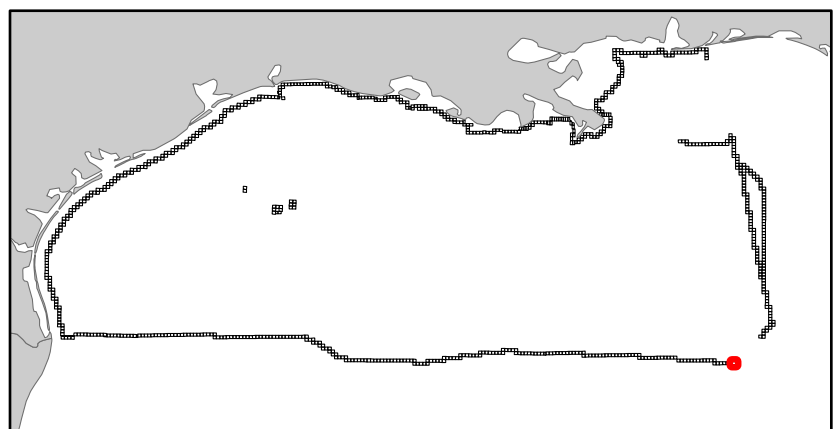
Florida Plain

NG16-08

Block 369



-  Split Block
-  Deferred Portion
-  Portion Landward of the SLA
-  Portion that is Non-US Jurisdiction
-  Available Portion of Block
-  Portion Under Moratorium
-  Active Lease (Not-available)




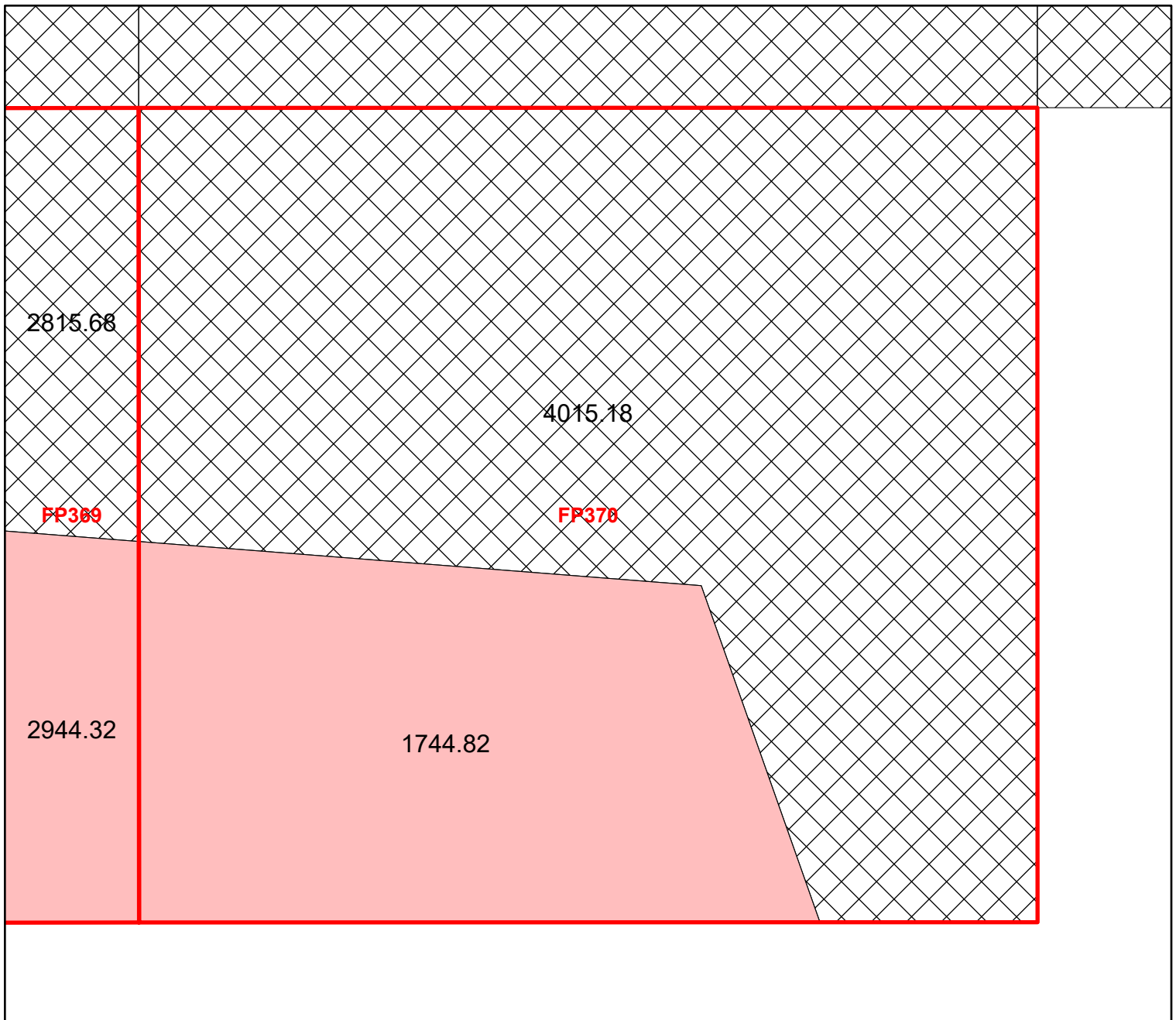
Block portion numbers are in acres

FP369

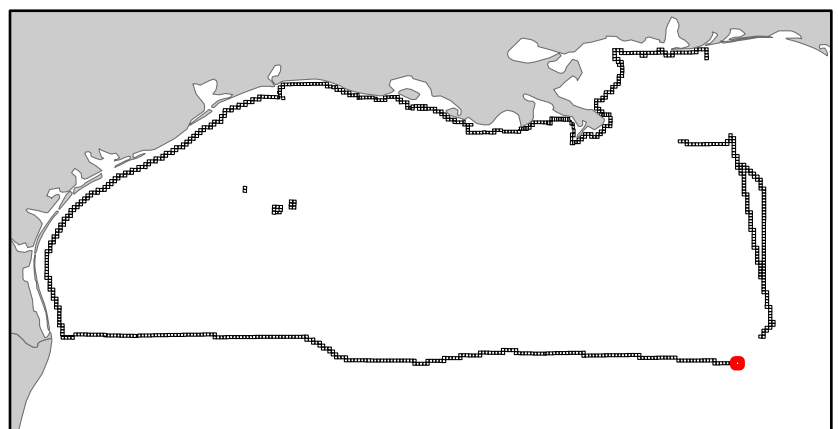
Florida Plain

NG16-08

Block 370



-  Split Block
-  Deferred Portion
-  Portion Landward of the SLA
-  Portion that is Non-US Jurisdiction
-  Available Portion of Block
-  Portion Under Moratorium
-  Active Lease (Not-available)




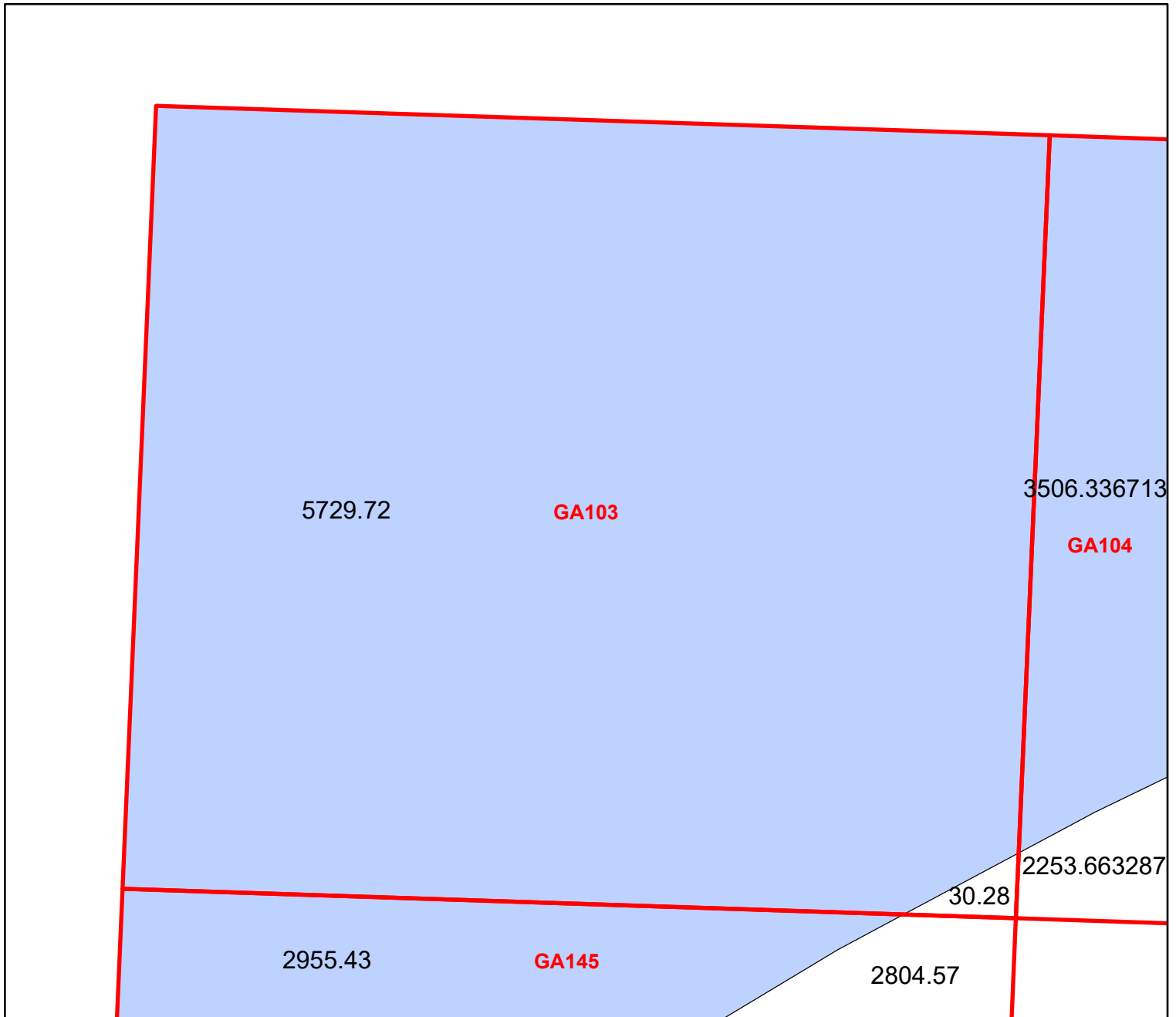
Block portion numbers are in acres

FP370

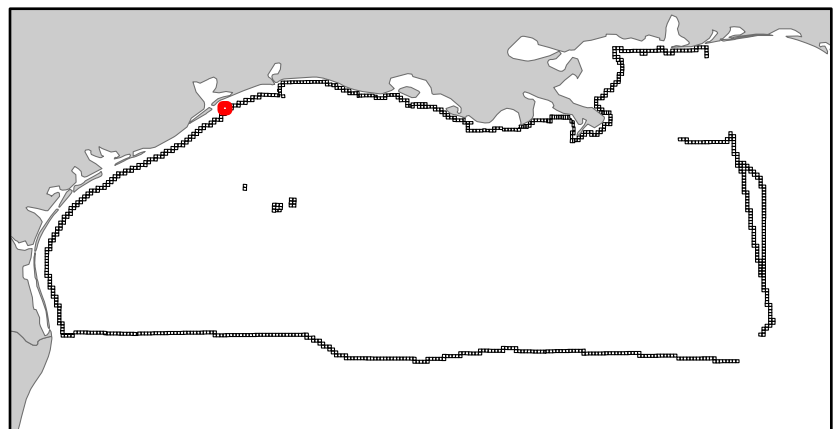
Galveston Area

TX6

Block 103



-  Split Block
-  Deferred Portion
-  Portion Landward of the SLA
-  Portion that is Non-US Jurisdiction
-  Available Portion of Block
-  Portion Under Moratorium
-  Active Lease (Not-available)



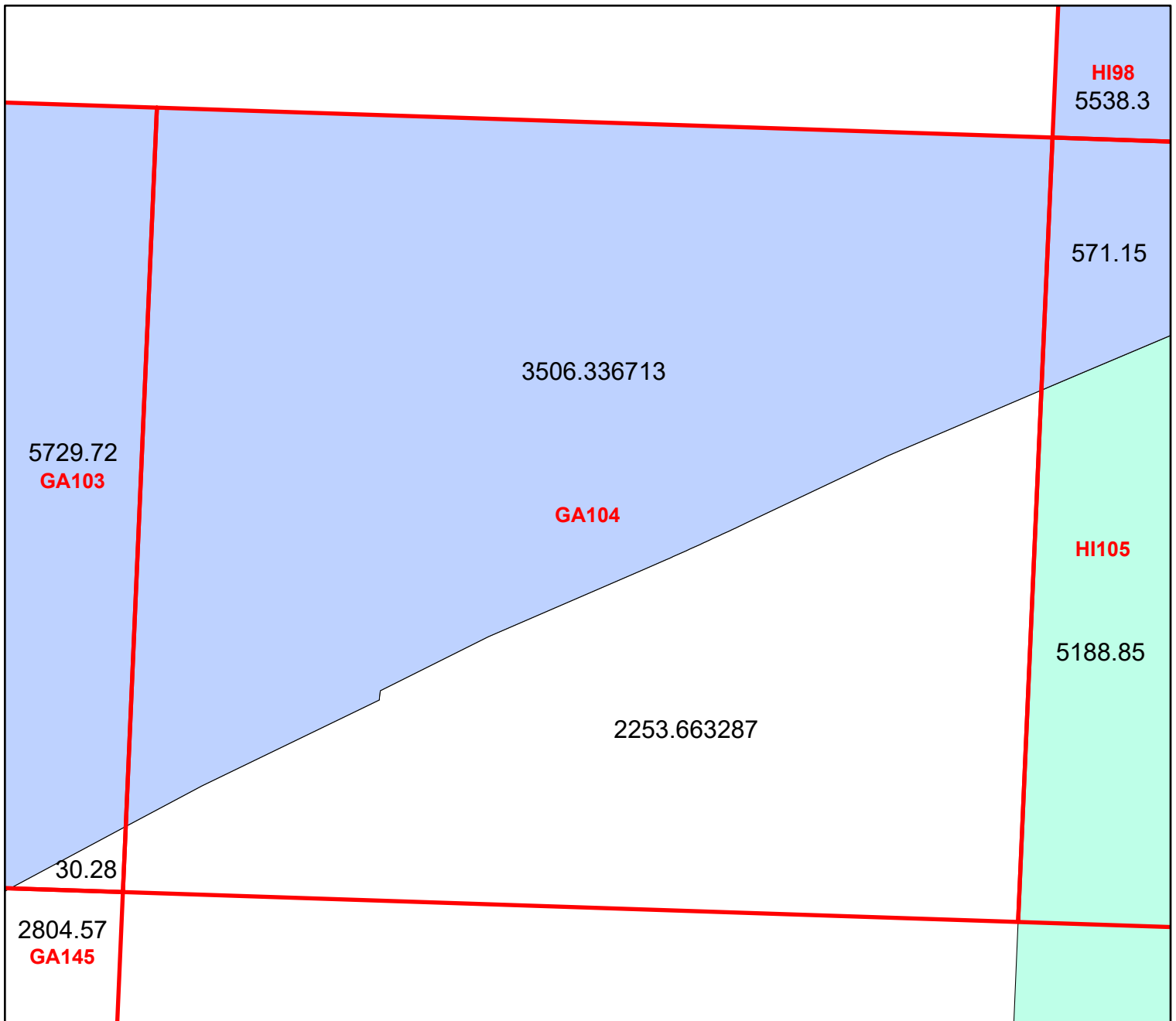
Block portion numbers are in acres

GA103

Galveston Area

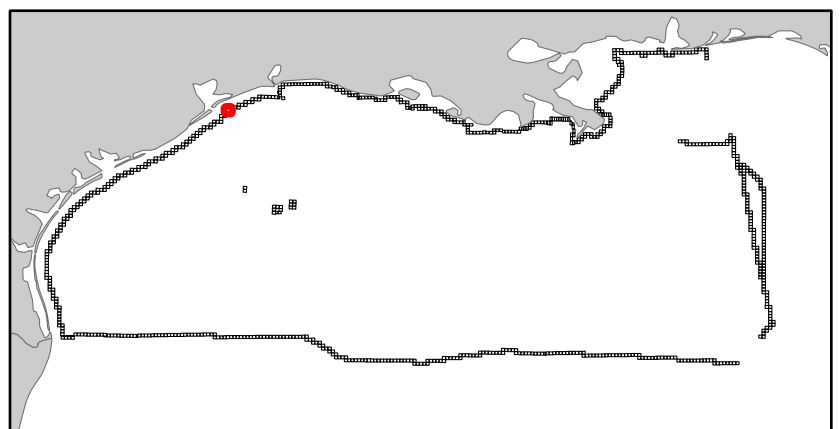
TX6

Block 104



0 0.77 1.54 Miles

- Split Block
- Deferred Portion
- Portion Landward of the SLA
- Portion that is Non-US Jurisdiction
- Available Portion of Block
- Portion Under Moratorium
- Active Lease (Not-available)



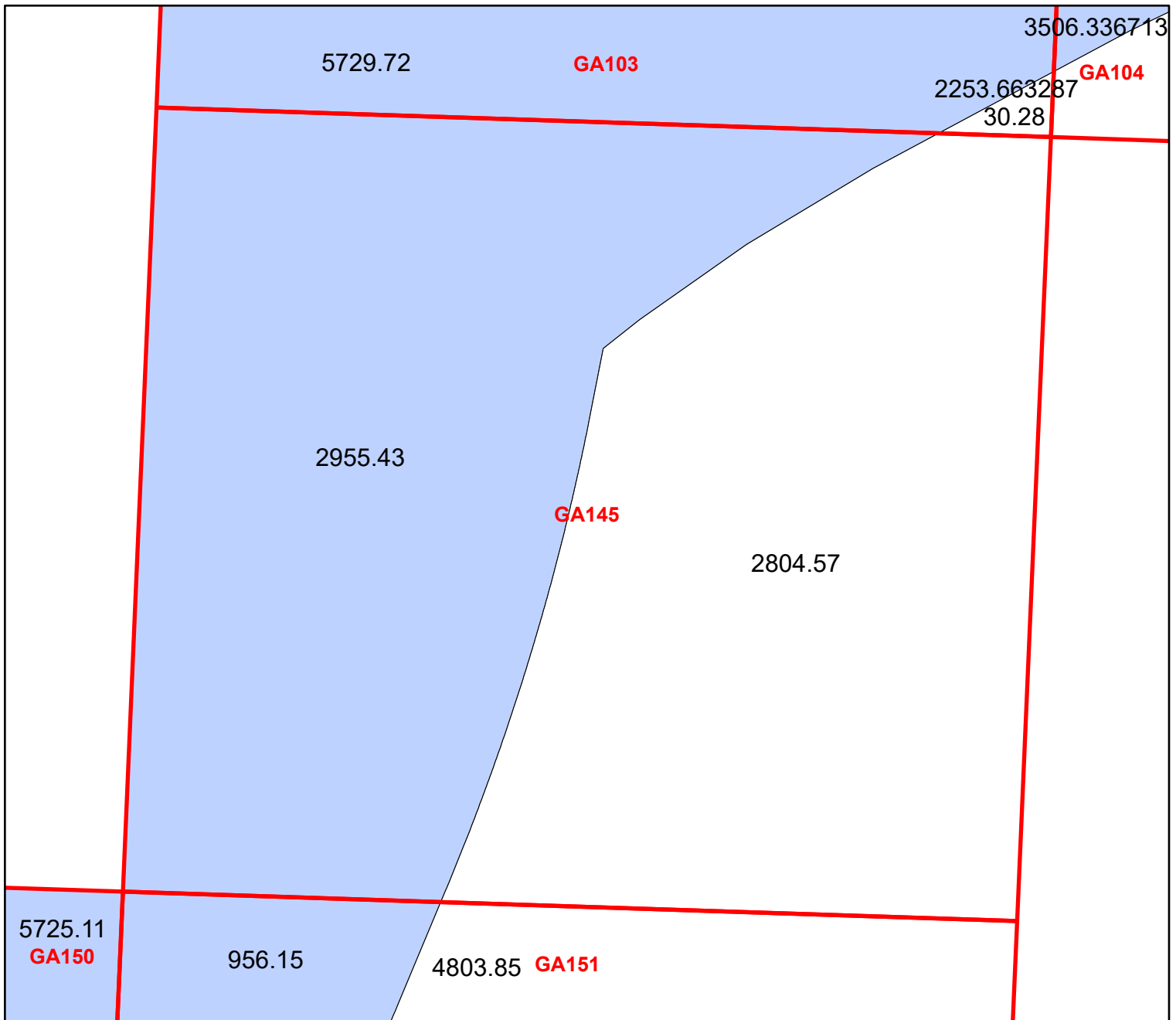
Block portion numbers are in acres

GA104

Galveston Area

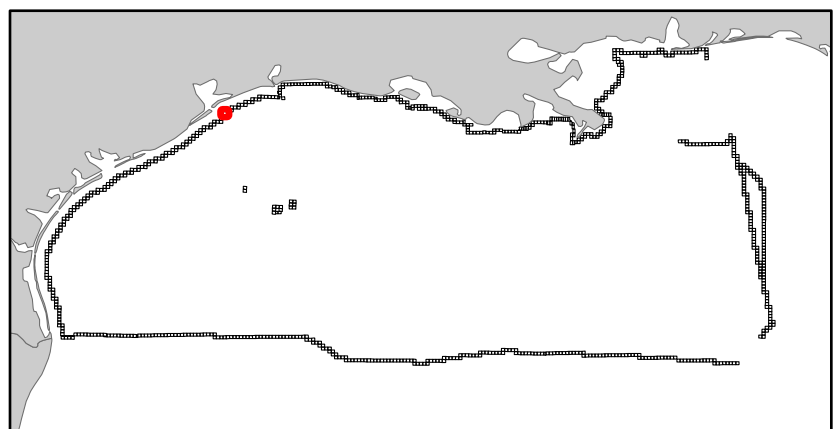
TX6

Block 145



0 0.77 1.54 Miles

- Split Block
- Deferred Portion
- Portion Landward of the SLA
- Portion that is Non-US Jurisdiction
- Available Portion of Block
- Portion Under Moratorium
- Active Lease (Not-available)




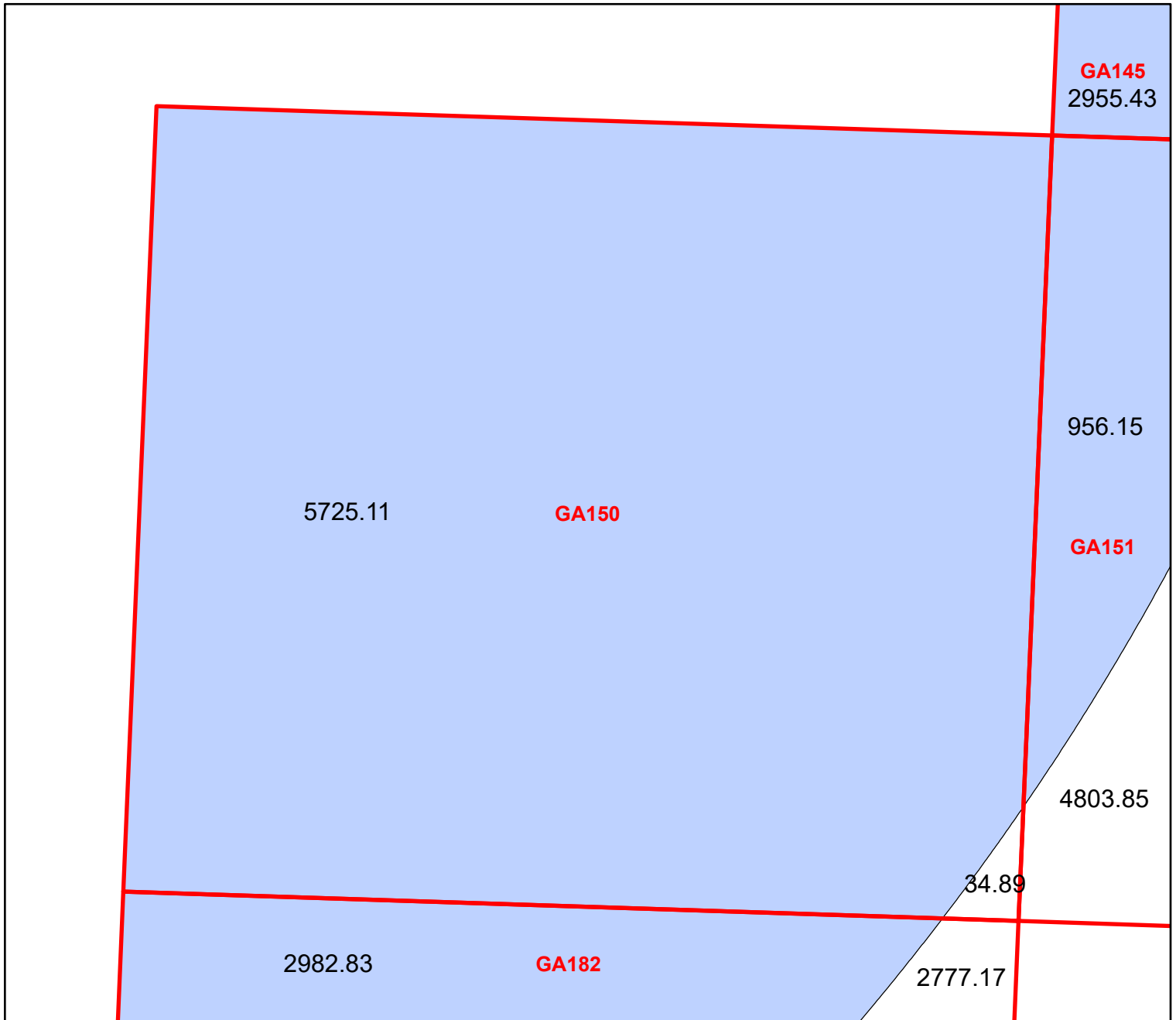
Block portion numbers are in acres

GA145

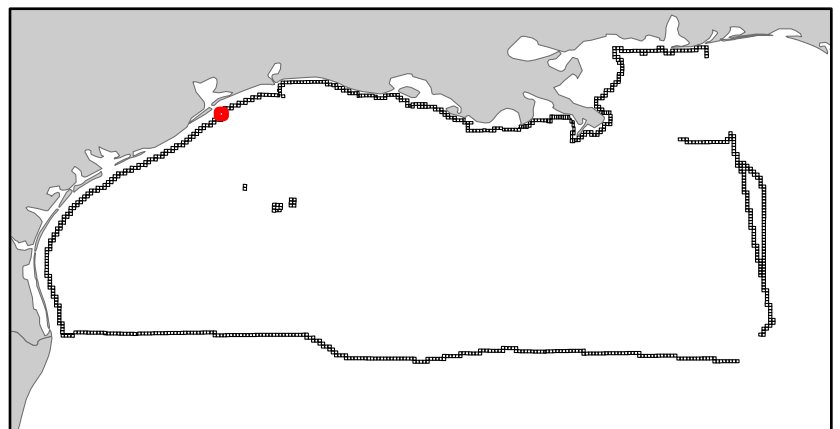
Galveston Area

TX6

Block 150



-  Split Block
-  Deferred Portion
-  Portion Landward of the SLA
-  Portion that is Non-US Jurisdiction
-  Available Portion of Block
-  Portion Under Moratorium
-  Active Lease (Not-available)




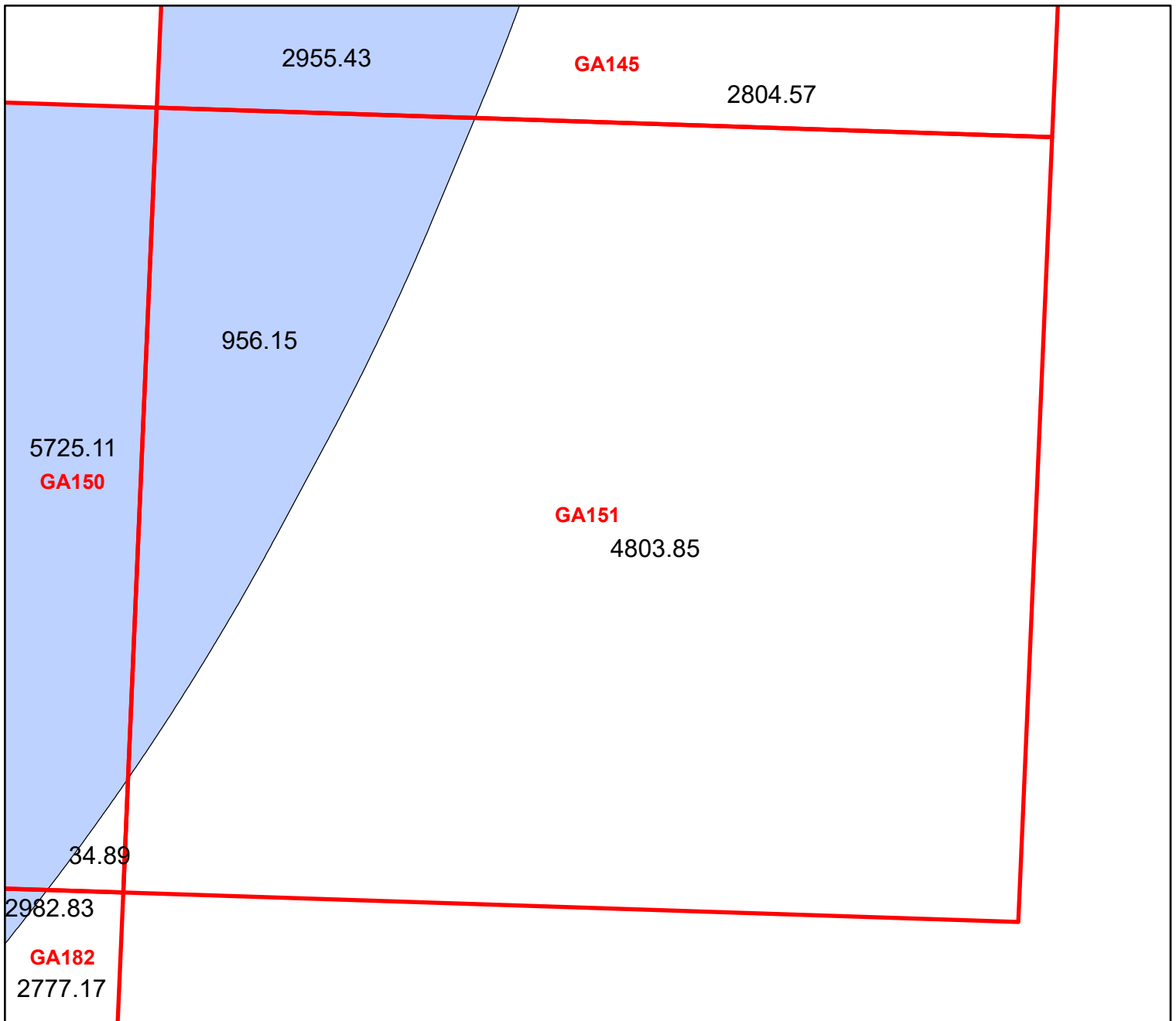
Block portion numbers are in acres

GA150

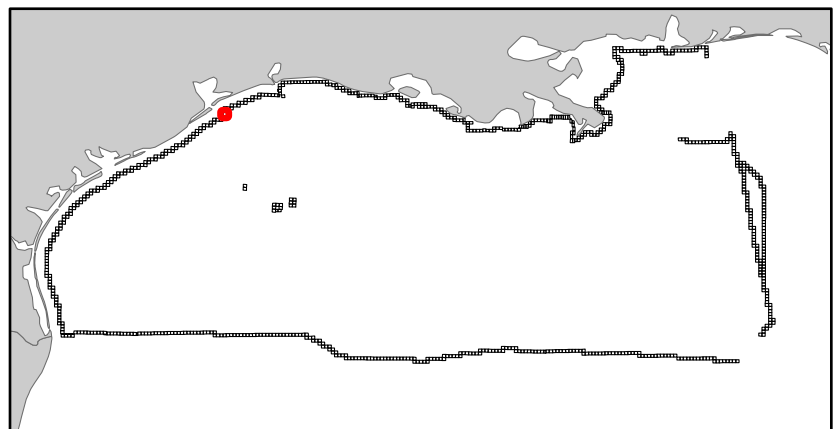
Galveston Area

TX6

Block 151



-  Split Block
-  Deferred Portion
-  Portion Landward of the SLA
-  Portion that is Non-US Jurisdiction
-  Available Portion of Block
-  Portion Under Moratorium
-  Active Lease (Not-available)




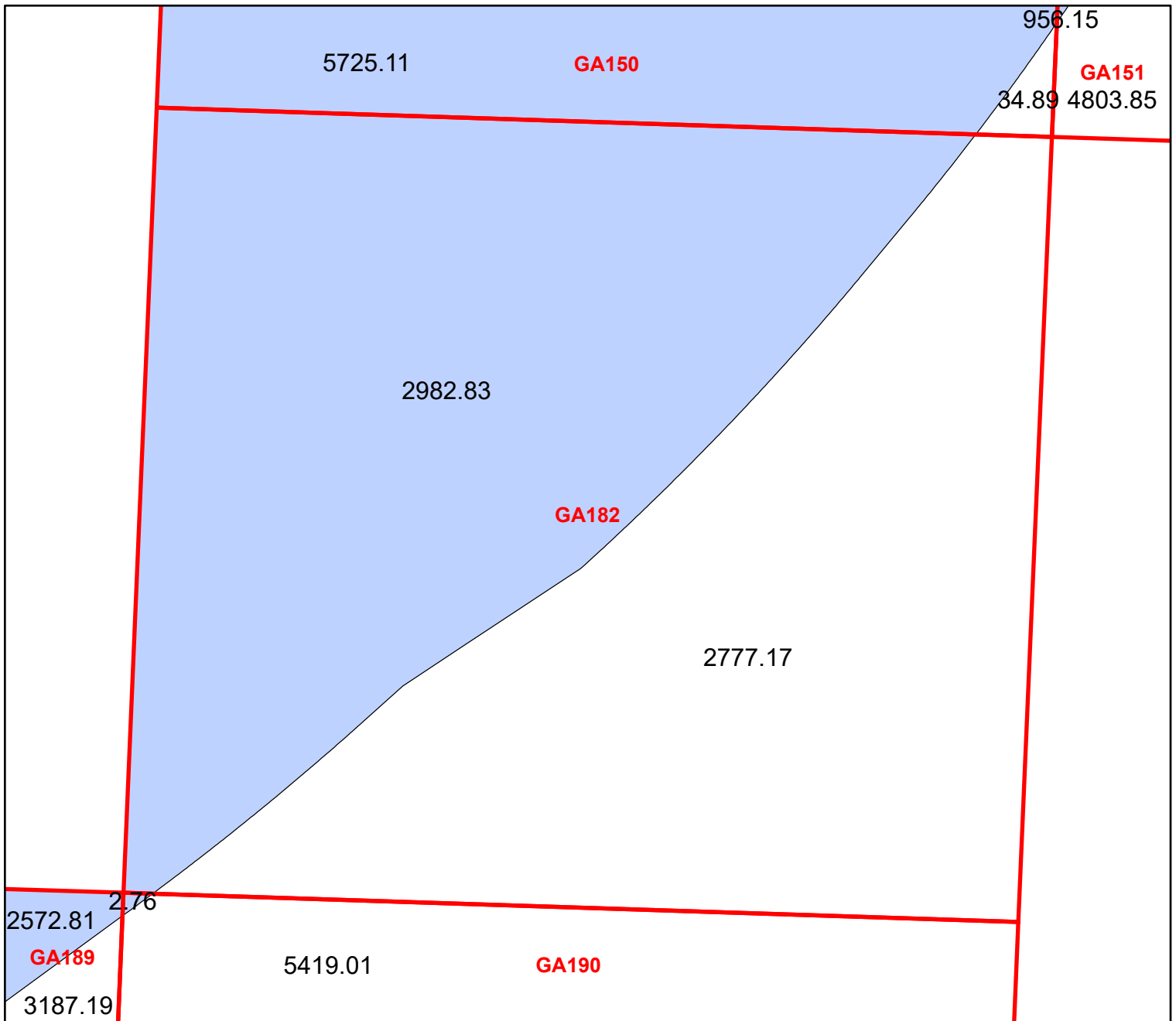
Block portion numbers are in acres

GA151

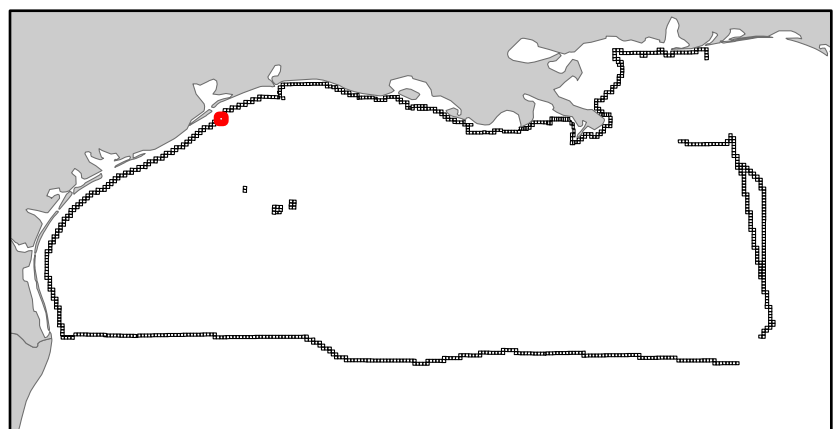
Galveston Area

TX6

Block 182



-  Split Block
-  Deferred Portion
-  Portion Landward of the SLA
-  Portion that is Non-US Jurisdiction
-  Available Portion of Block
-  Portion Under Moratorium
-  Active Lease (Not-available)



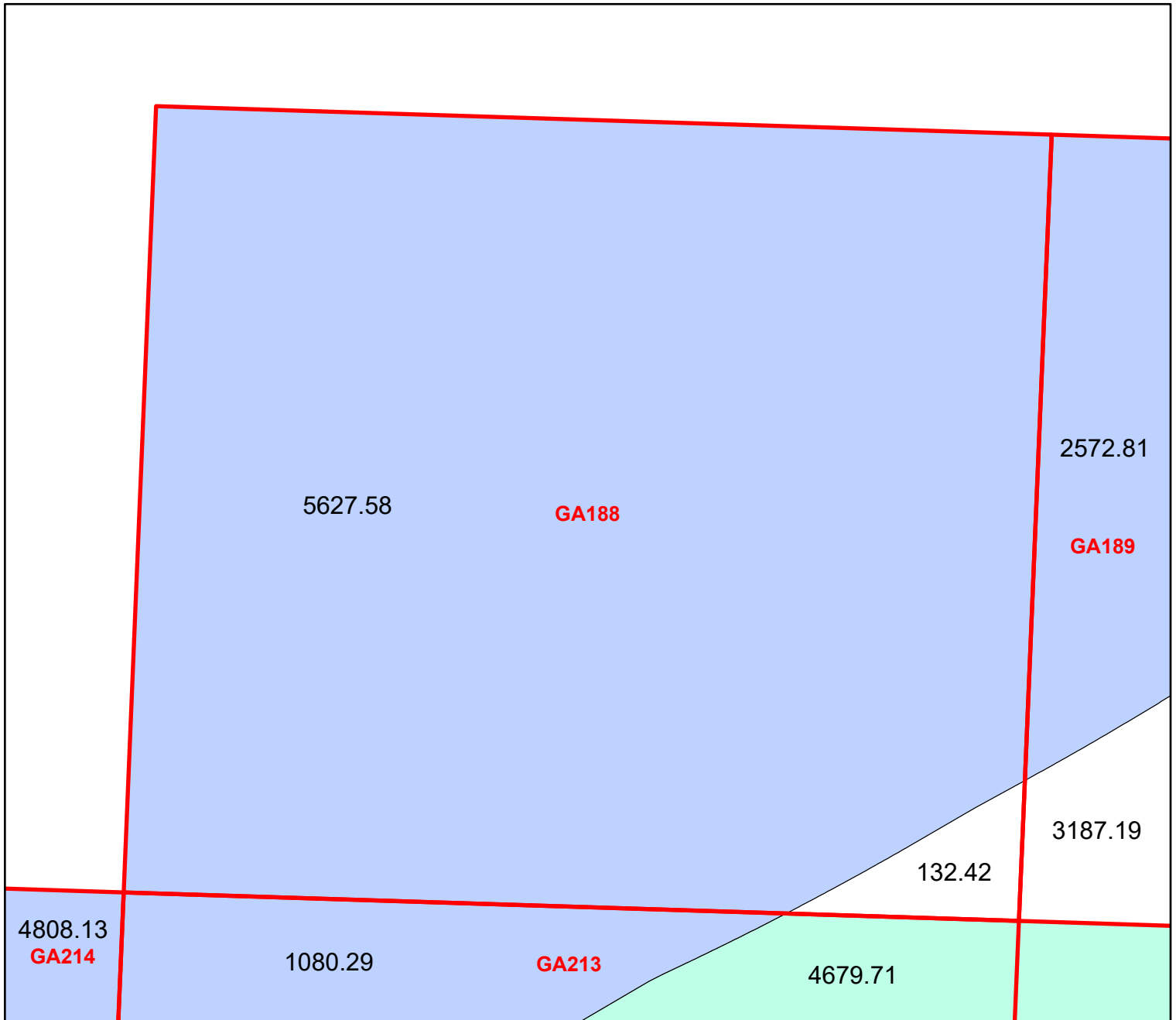
Block portion numbers are in acres

GA182

Galveston Area

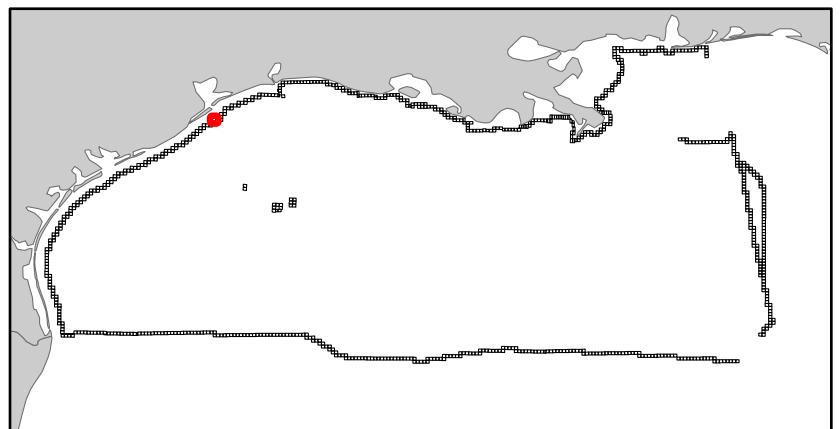
TX6

Block 188



0 0.77 1.54 Miles

-  Split Block
-  Deferred Portion
-  Portion Landward of the SLA
-  Portion that is Non-US Jurisdiction
-  Available Portion of Block
-  Portion Under Moratorium
-  Active Lease (Not-available)




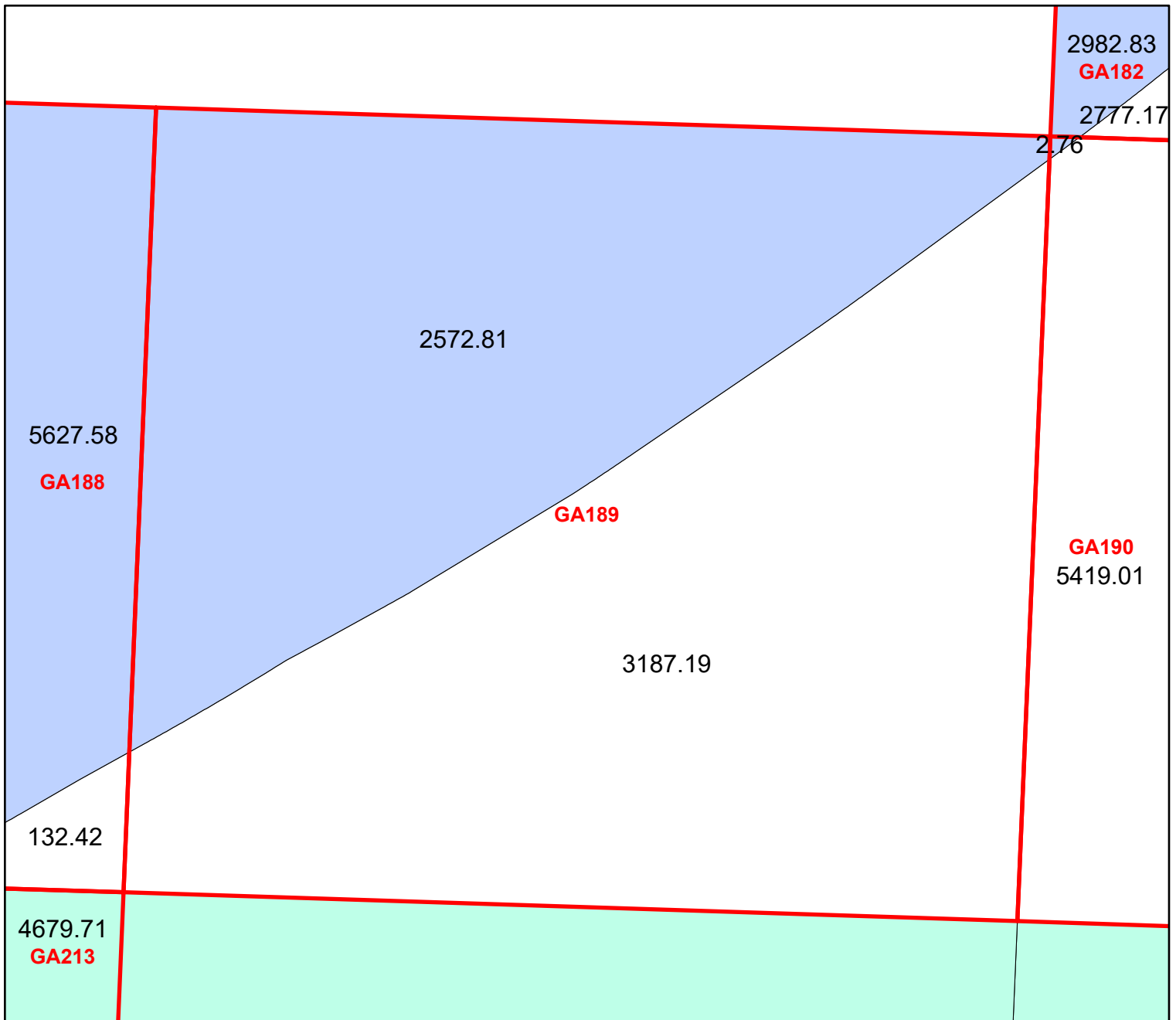
Block portion numbers are in acres

GA188

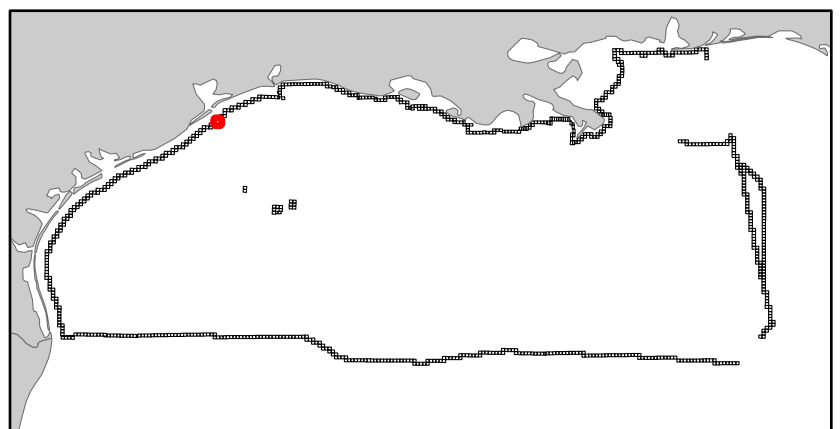
Galveston Area

TX6

Block 189




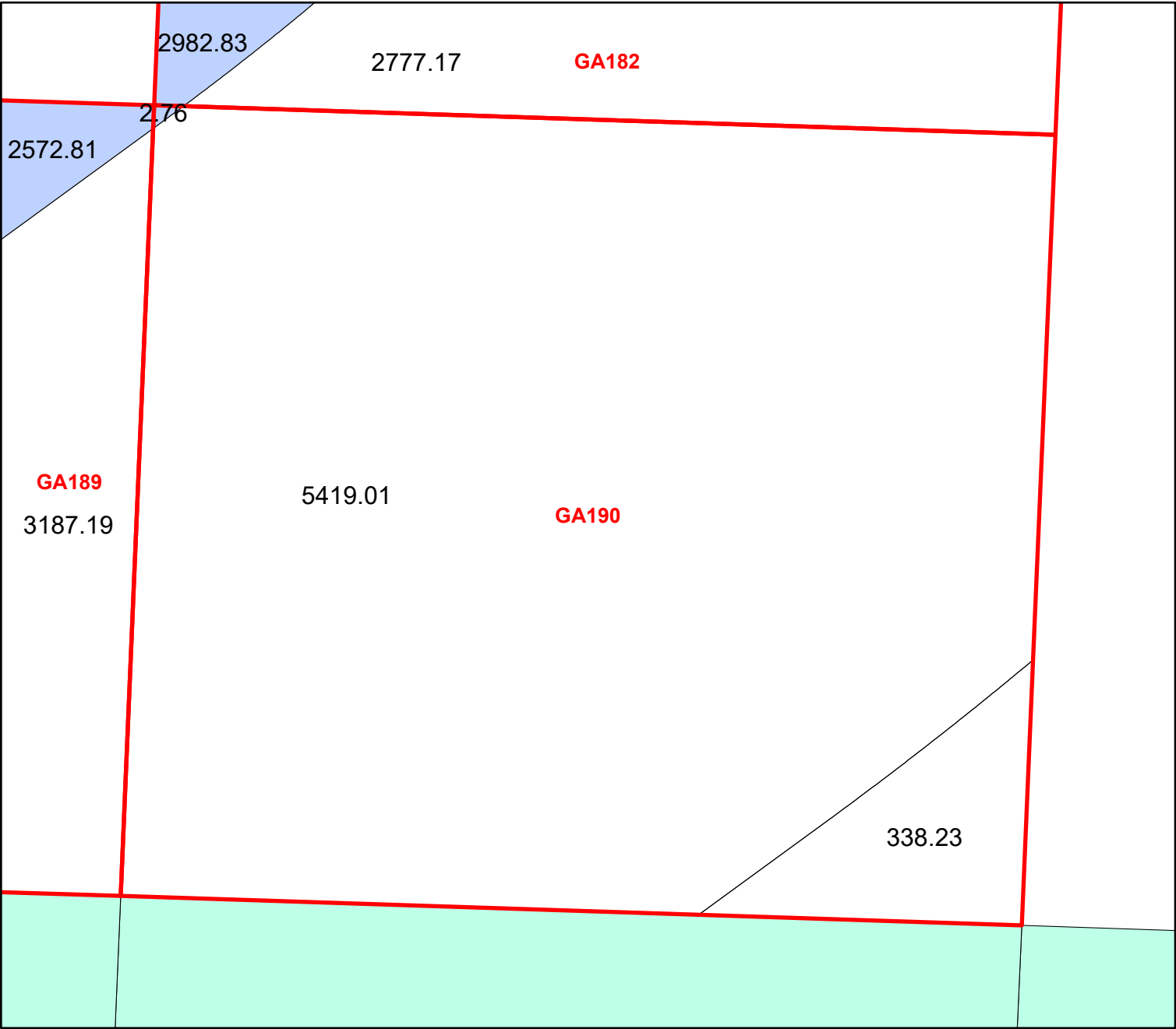
- Split Block
- Deferred Portion
- Portion Landward of the SLA
- Portion that is Non-US Jurisdiction
- Available Portion of Block
- Portion Under Moratorium
- Active Lease (Not-available)



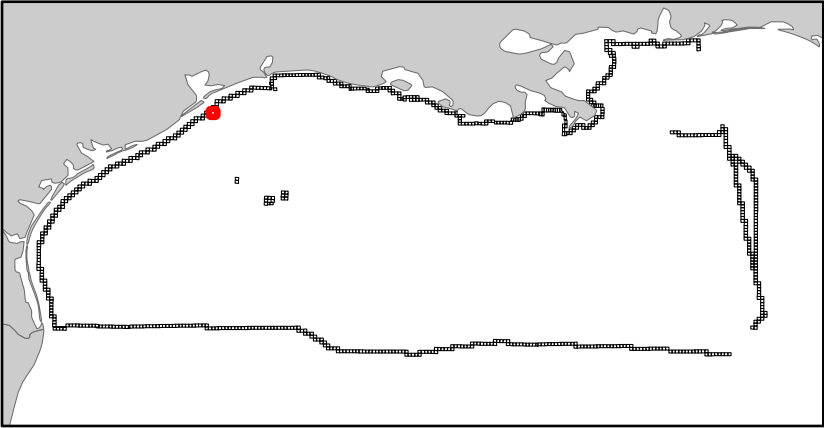
Block portion numbers are in acres

GA189

Galveston Area
TX6
Block 190



- Split Block
- Deferred Portion
- Portion Landward of the SLA
- Portion that is Non-US Jurisdiction
- Available Portion of Block
- Portion Under Moratorium
- Active Lease (Not-available)




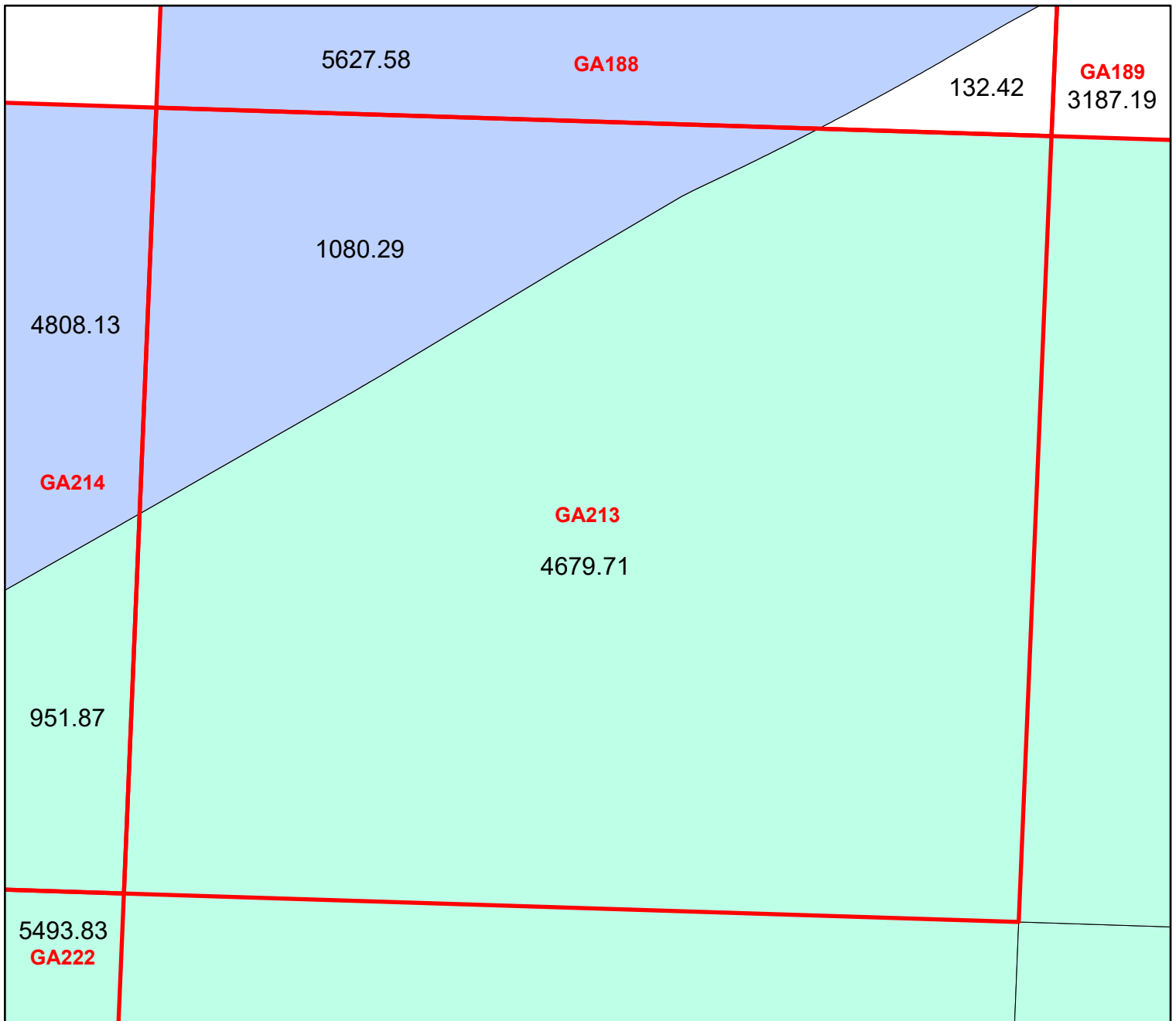
Block portion numbers are in acres

GA190

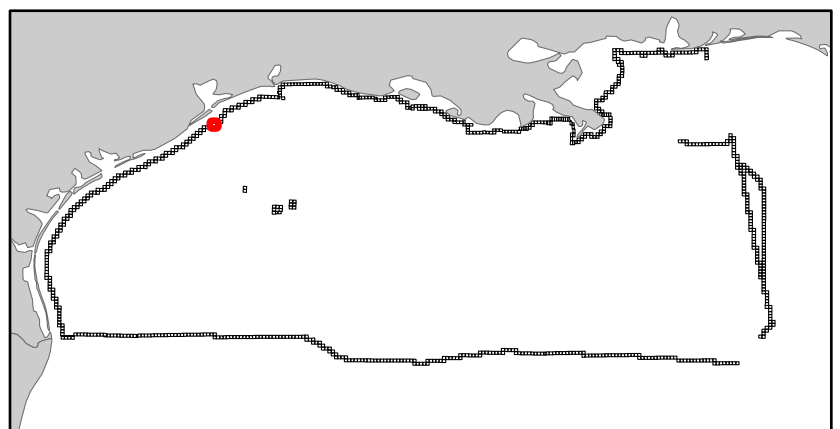
Galveston Area

TX6

Block 213



- Split Block
- Deferred Portion
- Portion Landward of the SLA
- Portion that is Non-US Jurisdiction
- Available Portion of Block
- Portion Under Moratorium
- Active Lease (Not-available)



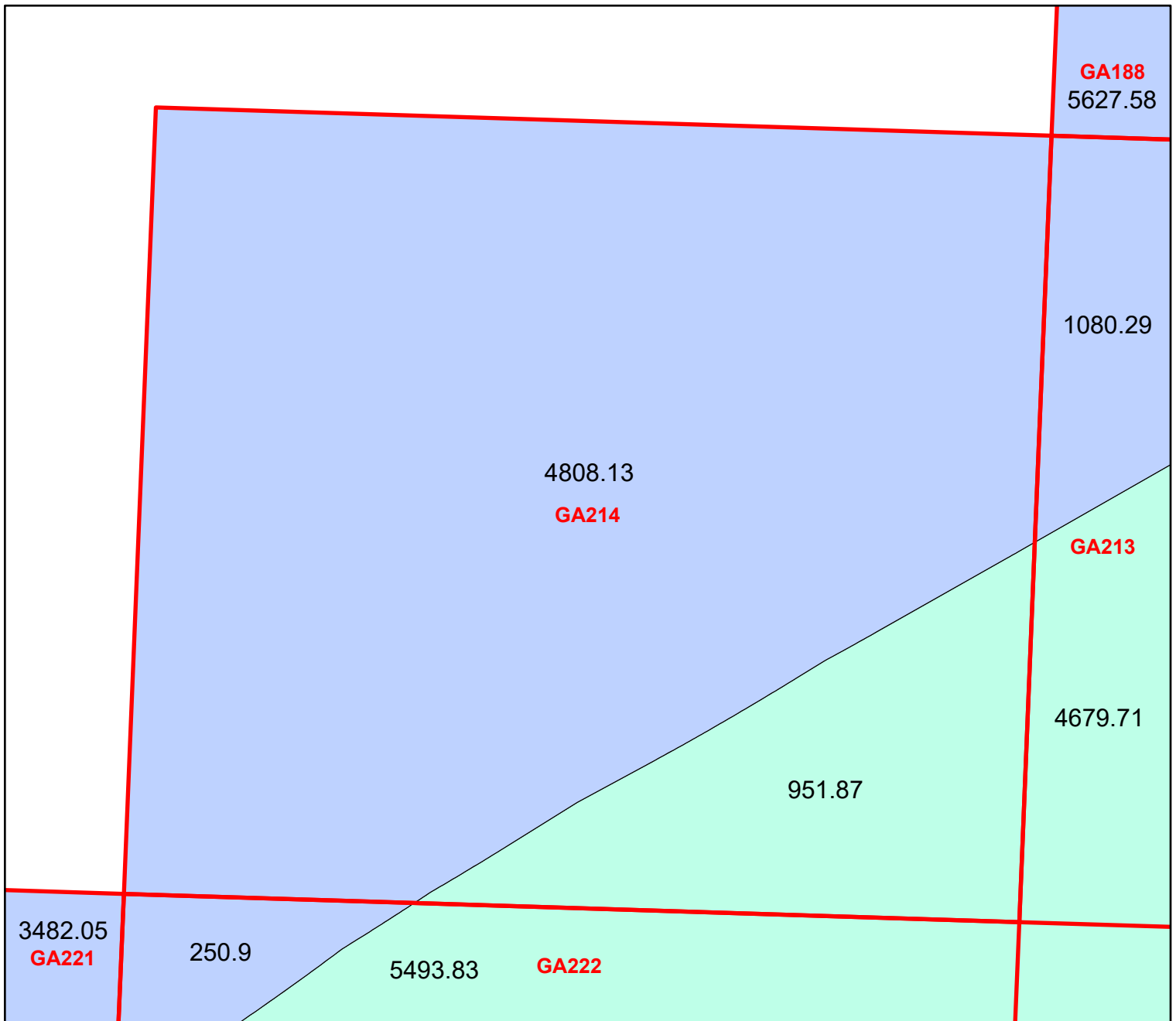
Block portion numbers are in acres

GA213

Galveston Area

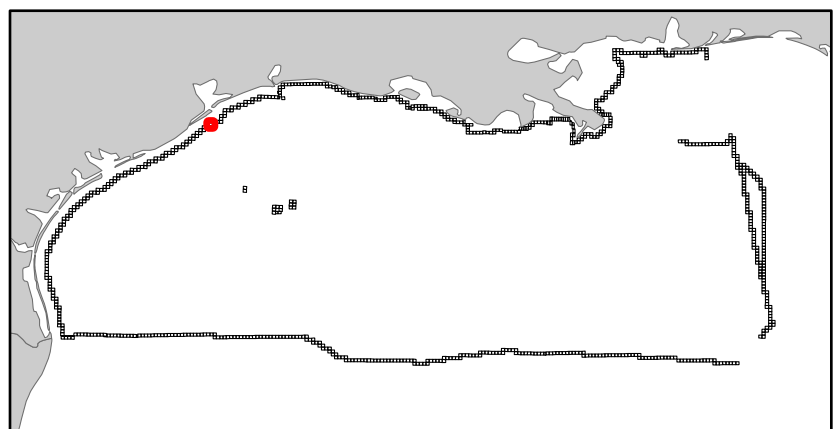
TX6

Block 214



0 0.77 1.54 Miles

-  Split Block
-  Deferred Portion
-  Portion Landward of the SLA
-  Portion that is Non-US Jurisdiction
-  Available Portion of Block
-  Portion Under Moratorium
-  Active Lease (Not-available)




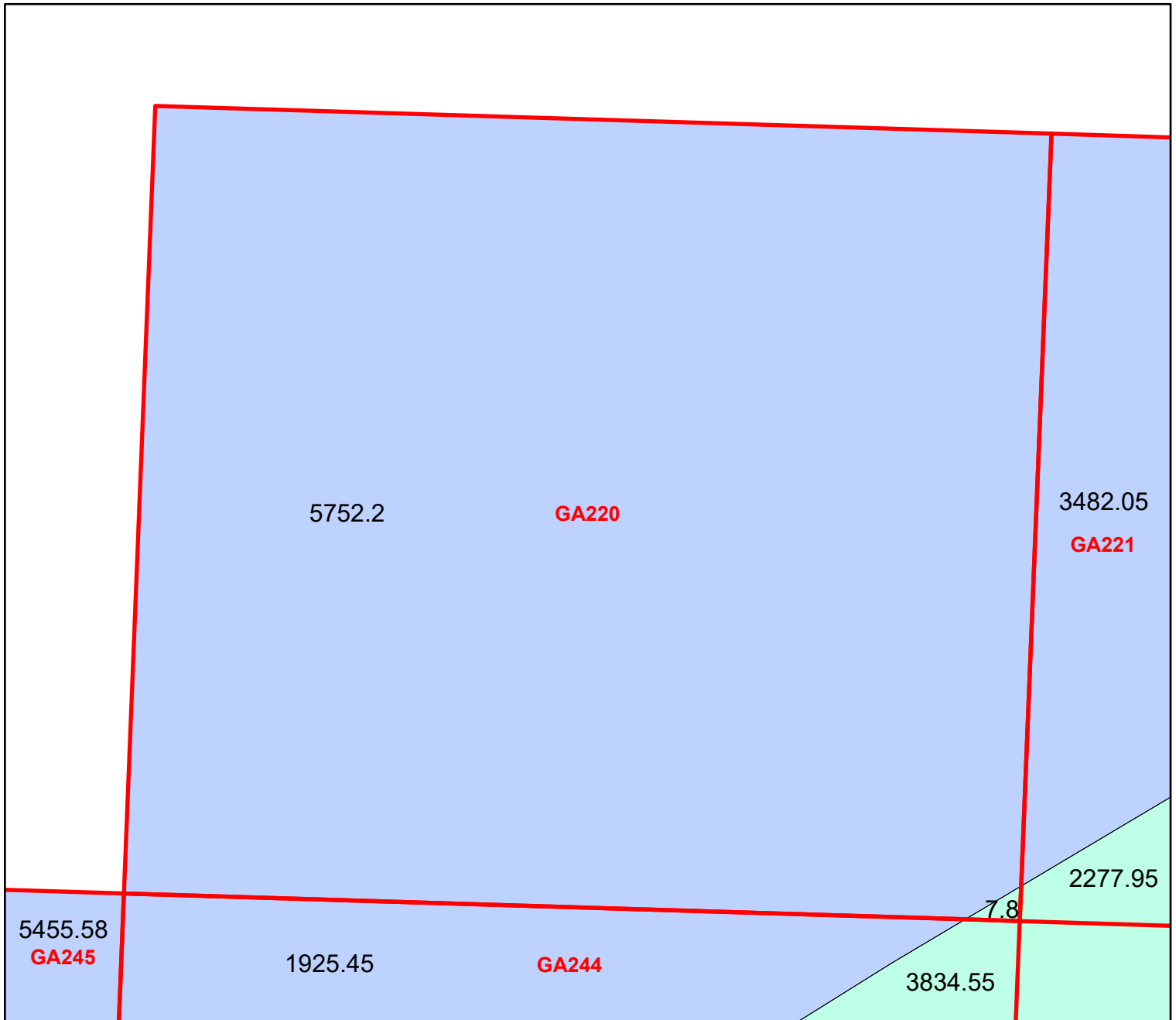
Block portion numbers are in acres

GA214

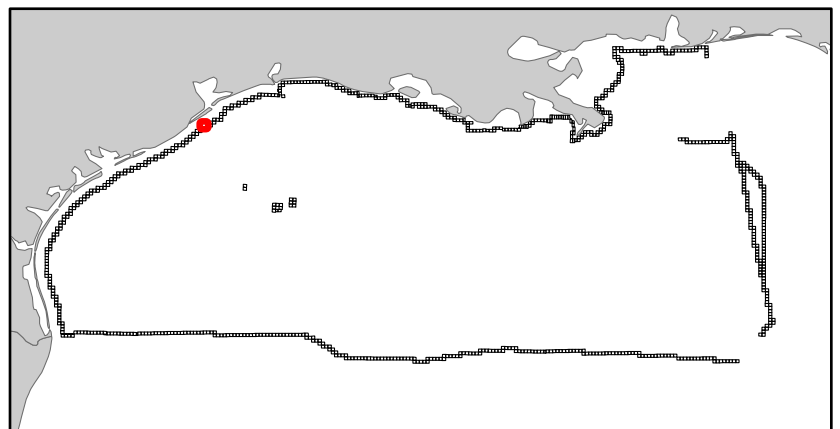
Galveston Area

TX6

Block 220



-  Split Block
-  Deferred Portion
-  Portion Landward of the SLA
-  Portion that is Non-US Jurisdiction
-  Available Portion of Block
-  Portion Under Moratorium
-  Active Lease (Not-available)




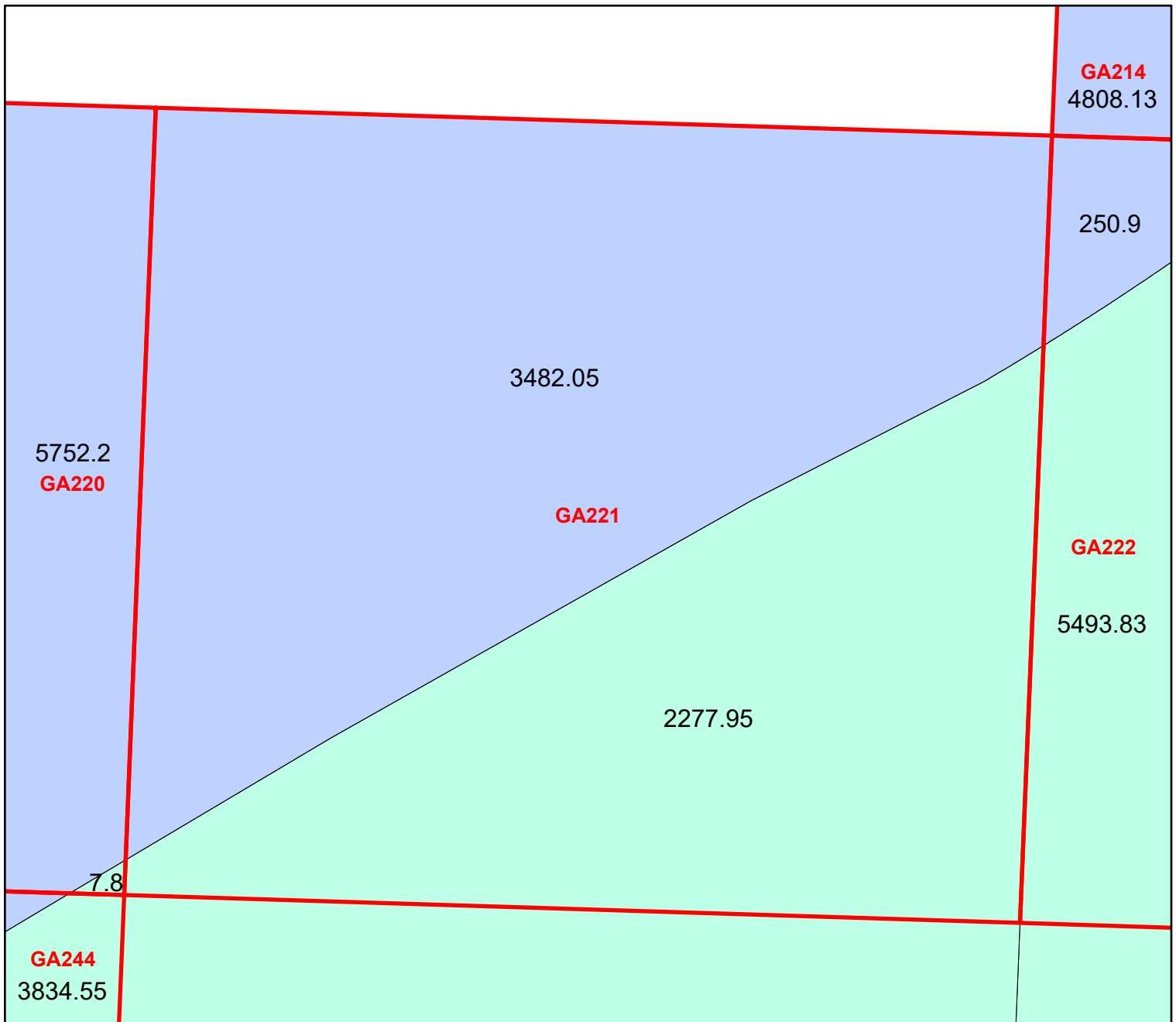
Block portion numbers are in acres

GA220

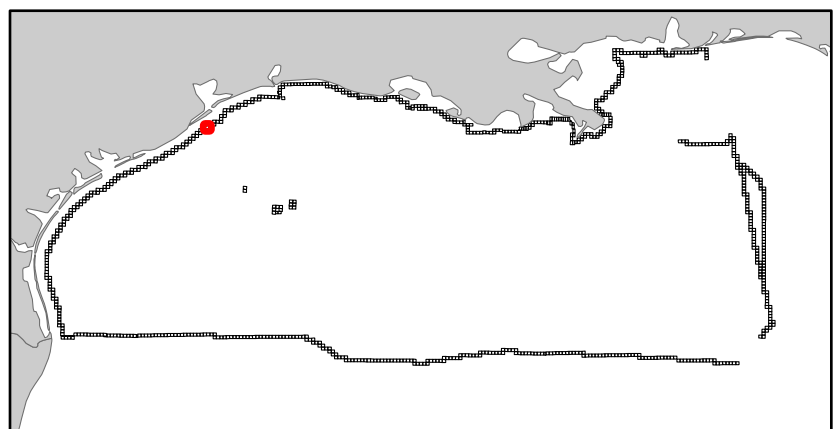
Galveston Area

TX6

Block 221



-  Split Block
-  Deferred Portion
-  Portion Landward of the SLA
-  Portion that is Non-US Jurisdiction
-  Available Portion of Block
-  Portion Under Moratorium
-  Active Lease (Not-available)




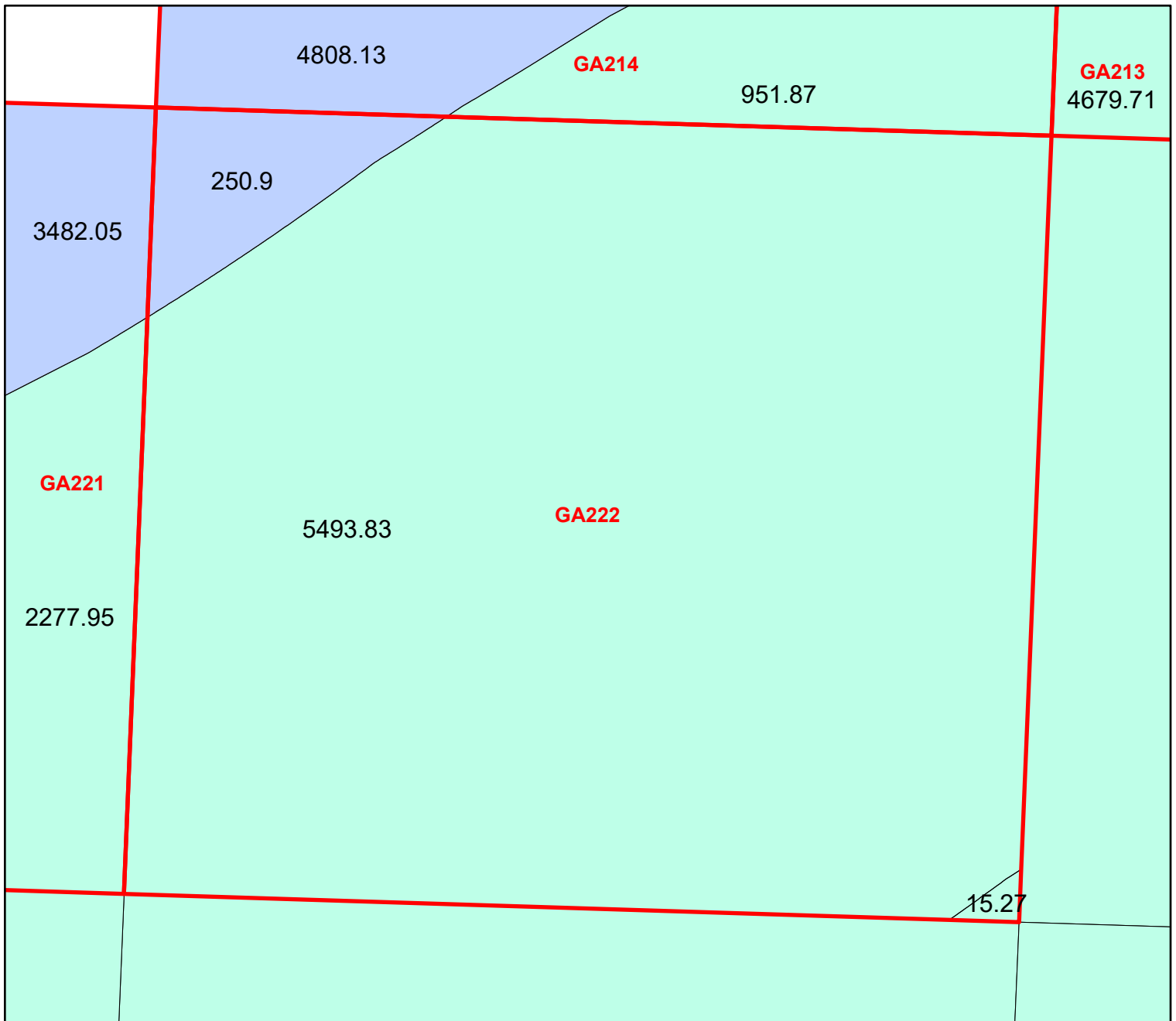
Block portion numbers are in acres

GA221

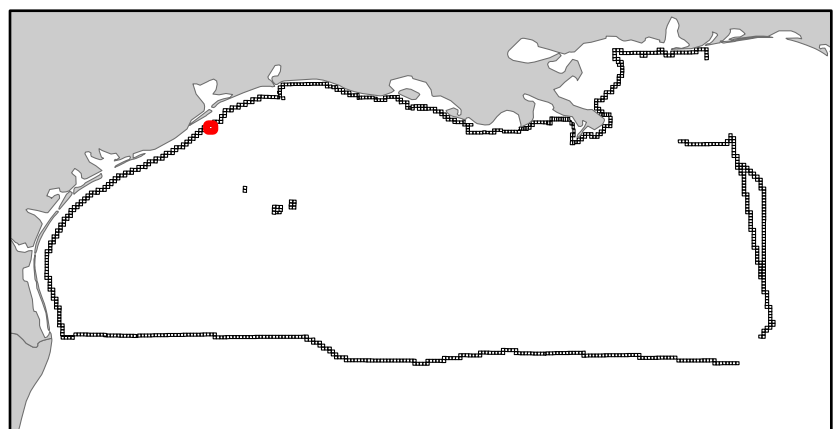
Galveston Area

TX6

Block 222



- Split Block
- Deferred Portion
- Portion Landward of the SLA
- Portion that is Non-US Jurisdiction
- Available Portion of Block
- Portion Under Moratorium
- Active Lease (Not-available)




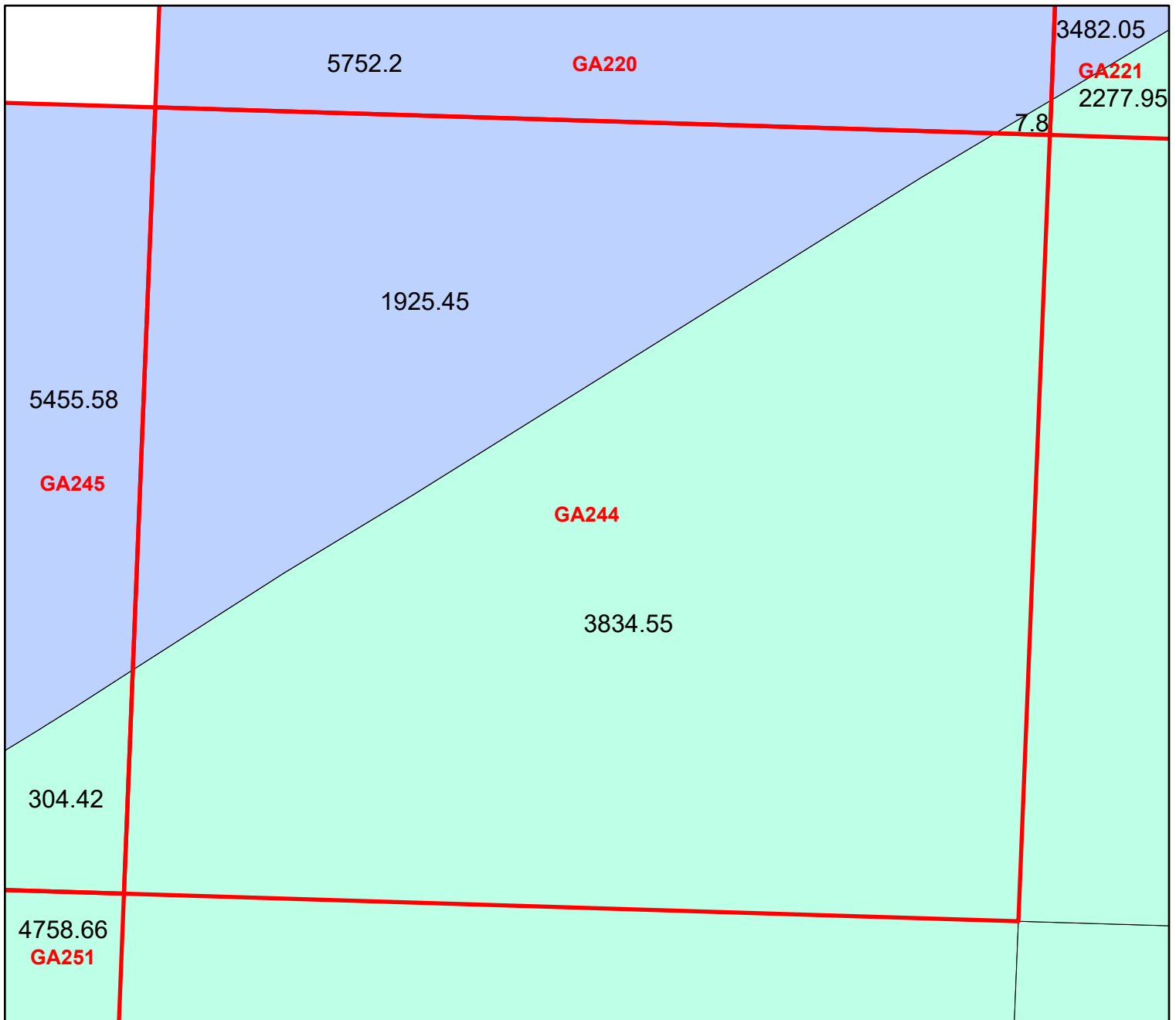
Block portion numbers are in acres

GA222

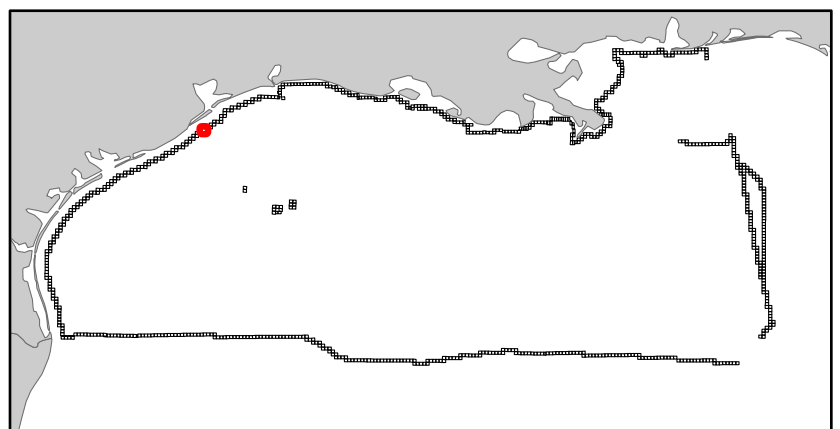
Galveston Area

TX6

Block 244



- Split Block
- Deferred Portion
- Portion Landward of the SLA
- Portion that is Non-US Jurisdiction
- Available Portion of Block
- Portion Under Moratorium
- Active Lease (Not-available)



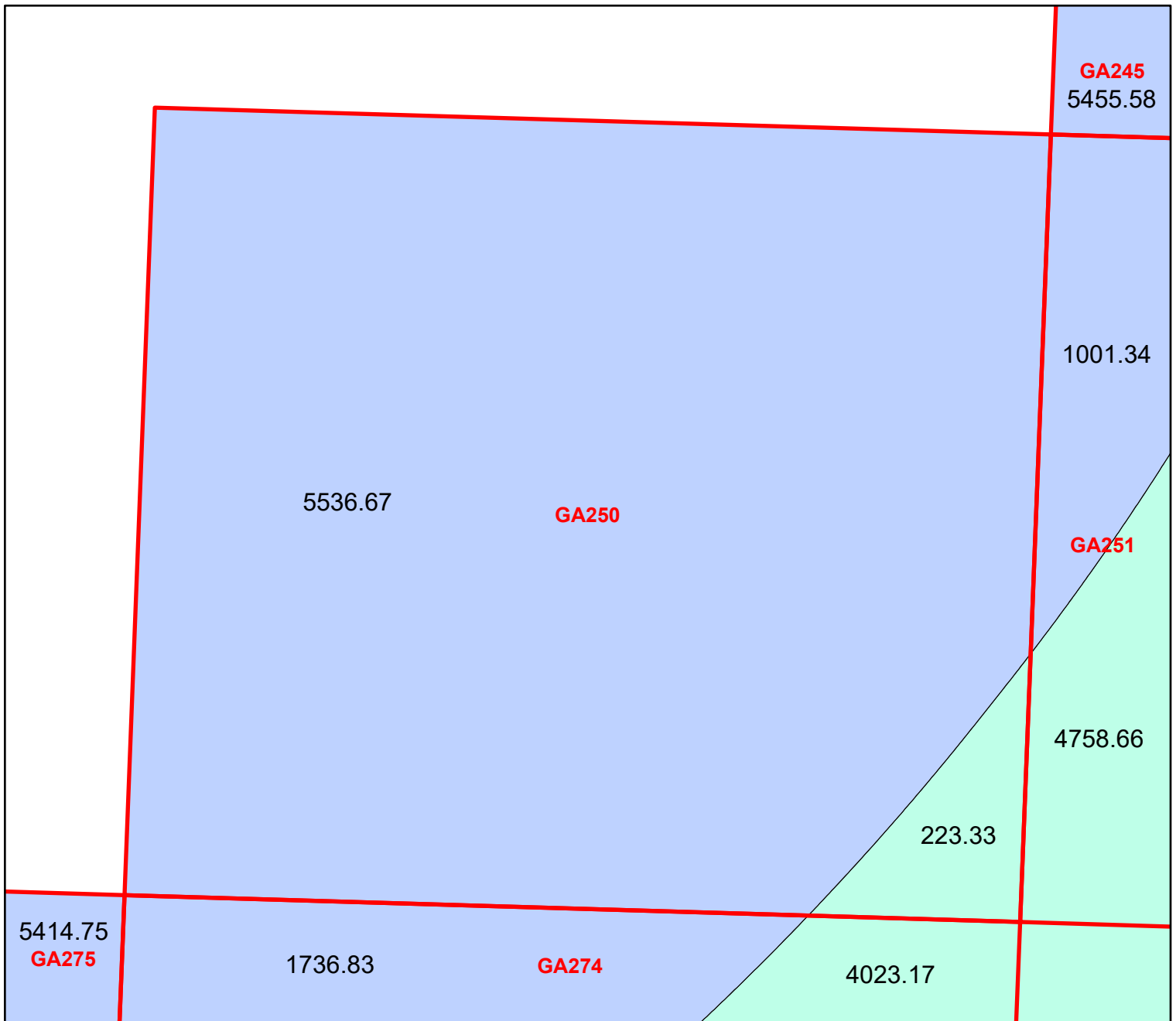
Block portion numbers are in acres

GA244

Galveston Area

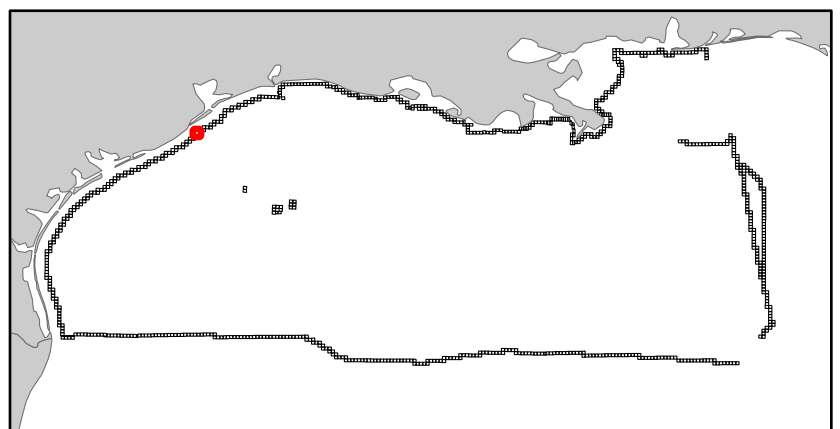
TX6

Block 250



0 0.77 1.54 Miles

- Split Block
- Deferred Portion
- Portion Landward of the SLA
- Portion that is Non-US Jurisdiction
- Available Portion of Block
- Portion Under Moratorium
- Active Lease (Not-available)




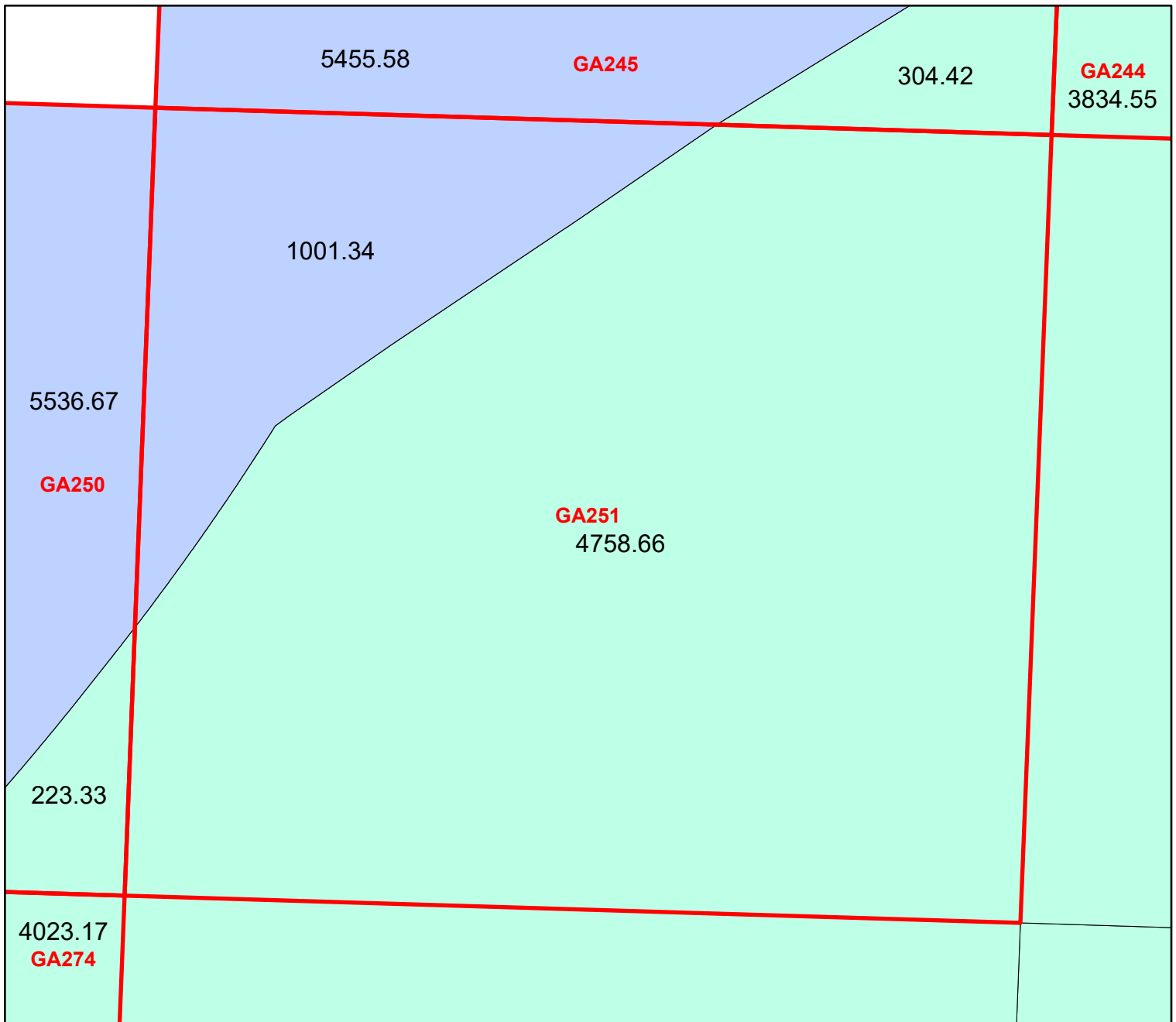
Block portion numbers are in acres

GA250

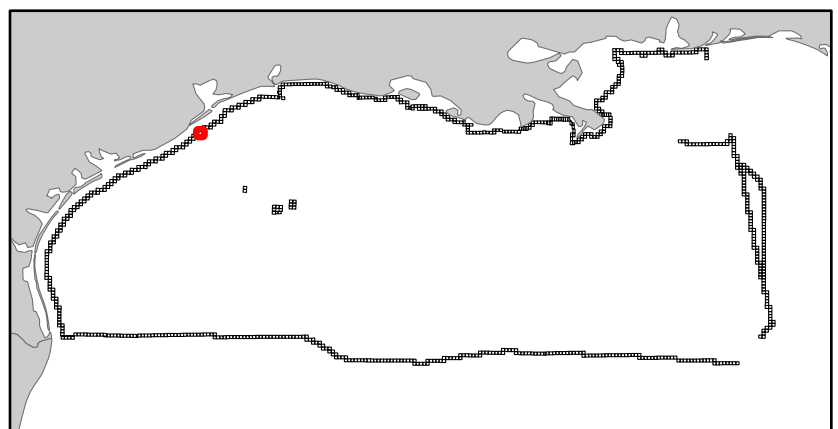
Galveston Area

TX6

Block 251



- Split Block
- Deferred Portion
- Portion Landward of the SLA
- Portion that is Non-US Jurisdiction
- Available Portion of Block
- Portion Under Moratorium
- Active Lease (Not-available)




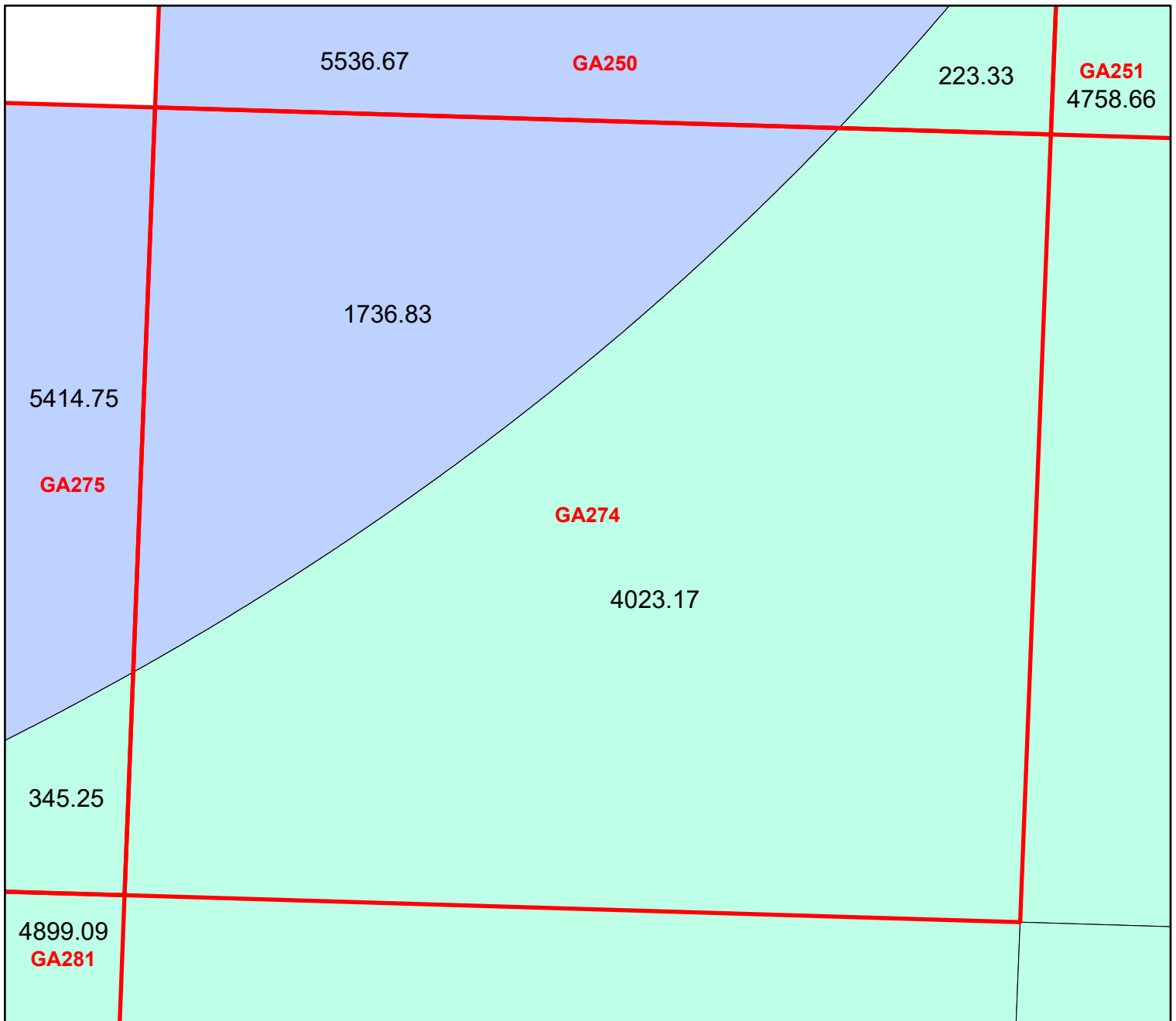
Block portion numbers are in acres

GA251

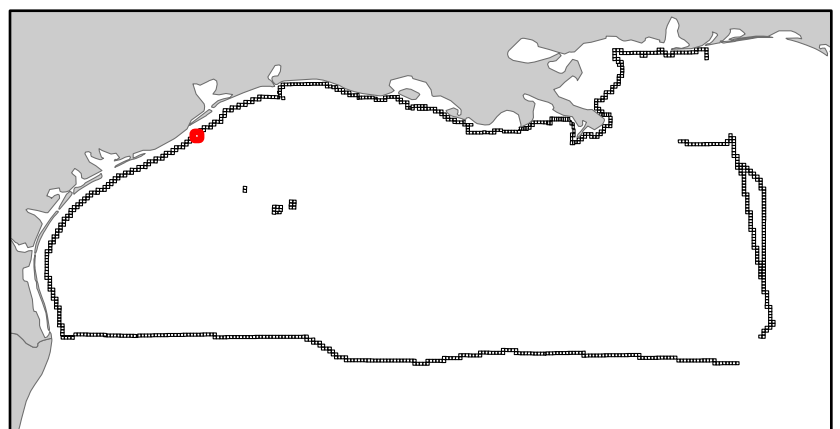
Galveston Area

TX6

Block 274



- Split Block
- Deferred Portion
- Portion Landward of the SLA
- Portion that is Non-US Jurisdiction
- Available Portion of Block
- Portion Under Moratorium
- Active Lease (Not-available)



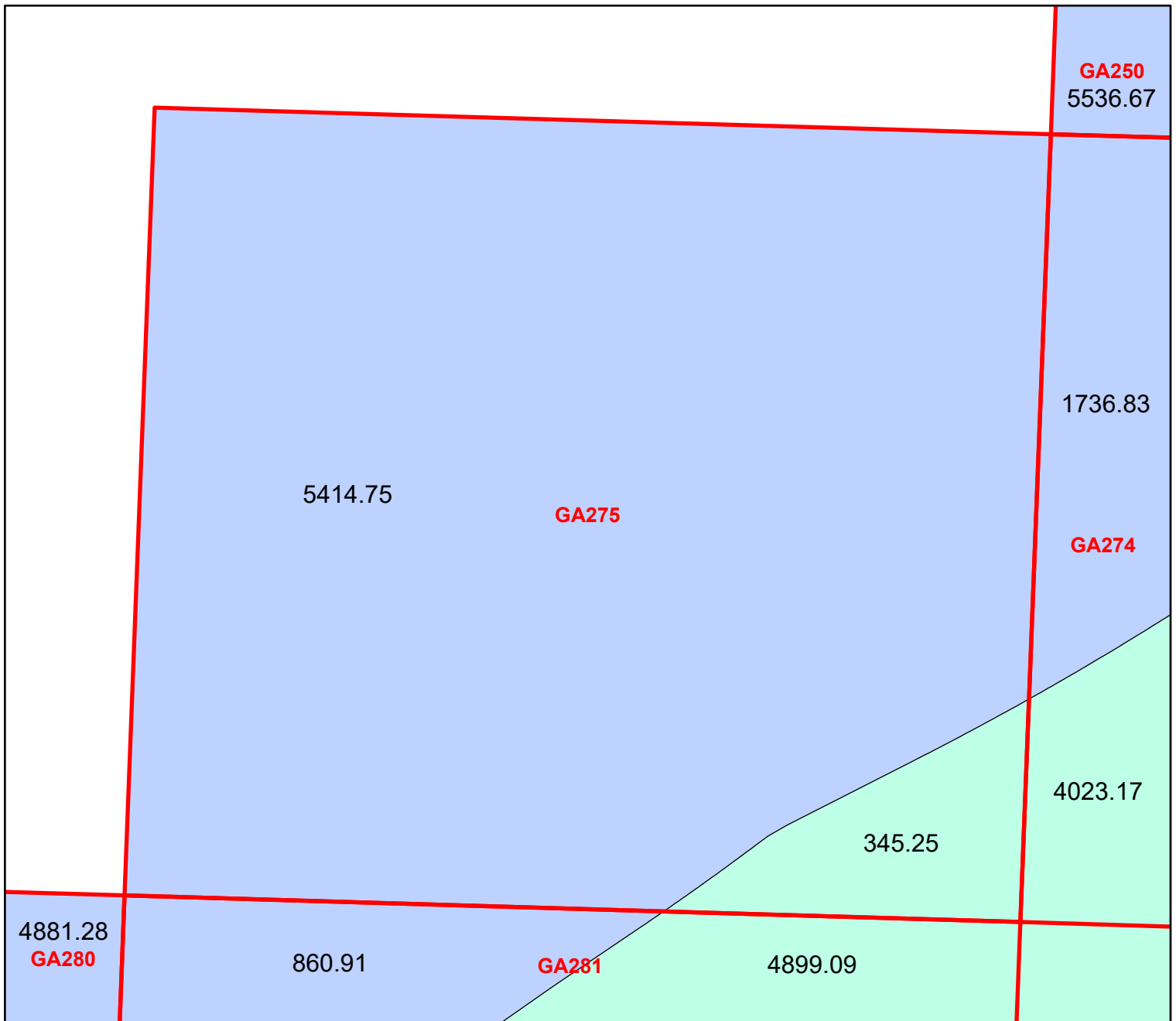
Block portion numbers are in acres

GA274

Galveston Area

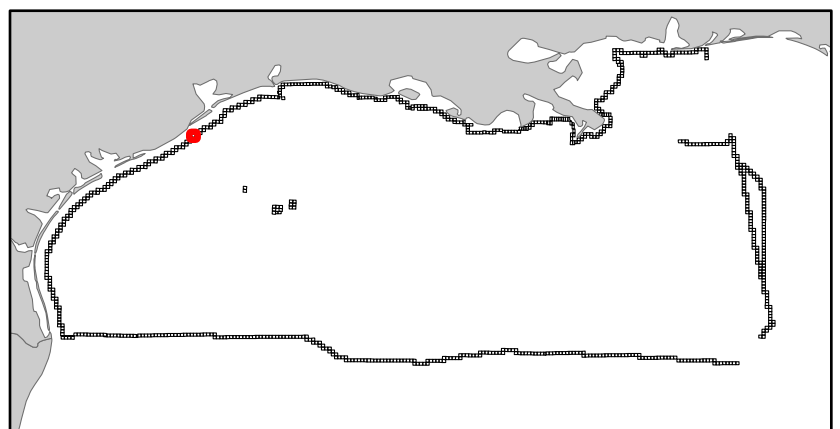
TX6

Block 275



0 0.77 1.54 Miles

- Split Block
- Deferred Portion
- Portion Landward of the SLA
- Portion that is Non-US Jurisdiction
- Available Portion of Block
- Portion Under Moratorium
- Active Lease (Not-available)



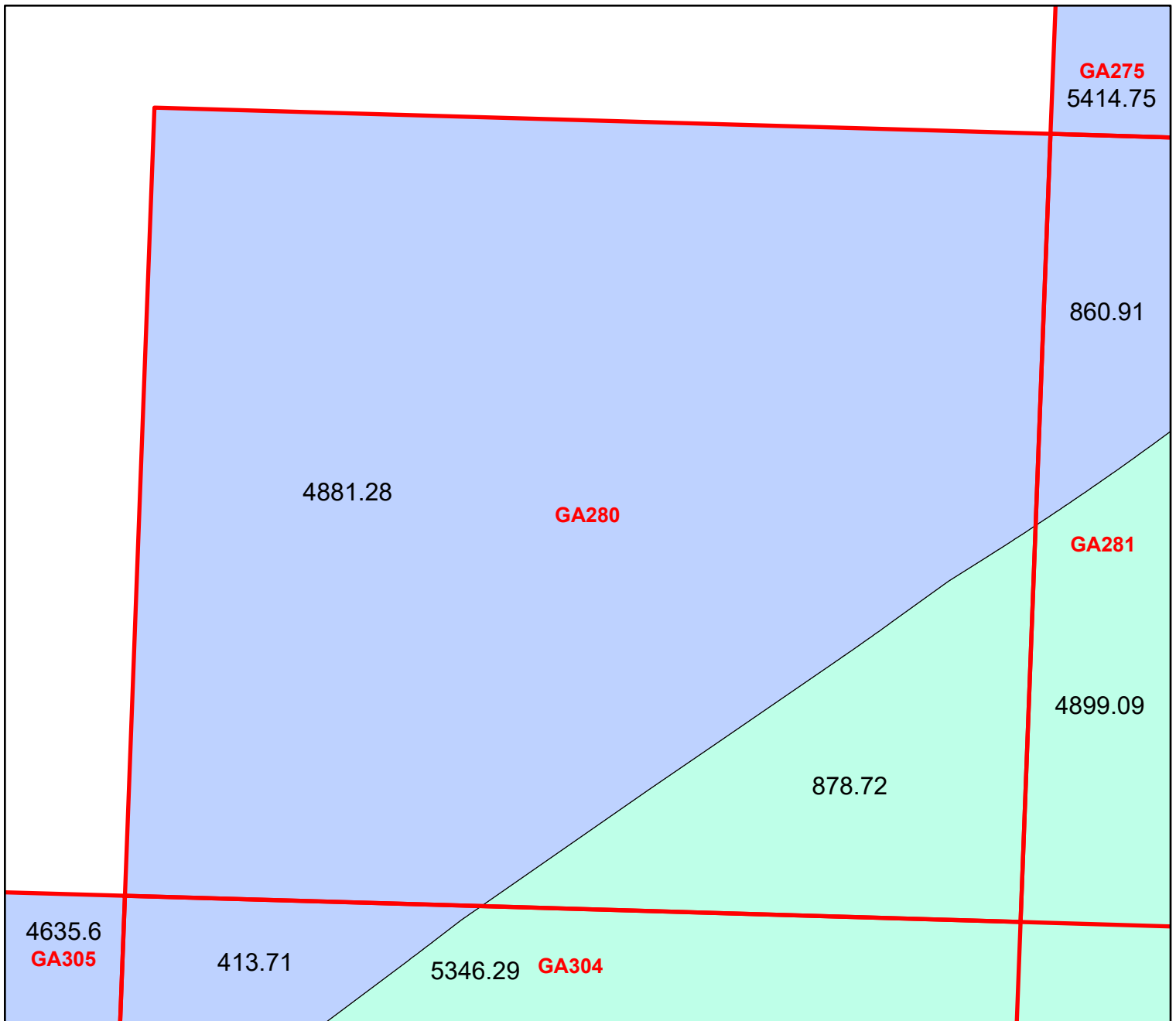
Block portion numbers are in acres

GA275

Galveston Area

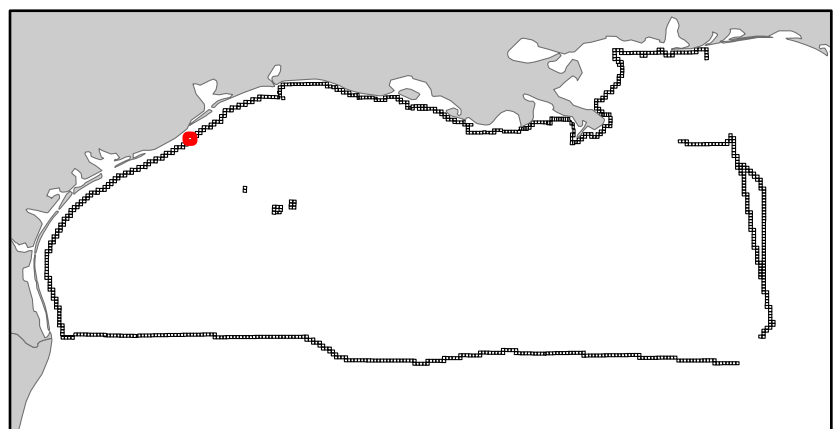
TX6

Block 280



0 0.77 1.53 Miles

-  Split Block
-  Deferred Portion
-  Portion Landward of the SLA
-  Portion that is Non-US Jurisdiction
-  Available Portion of Block
-  Portion Under Moratorium
-  Active Lease (Not-available)




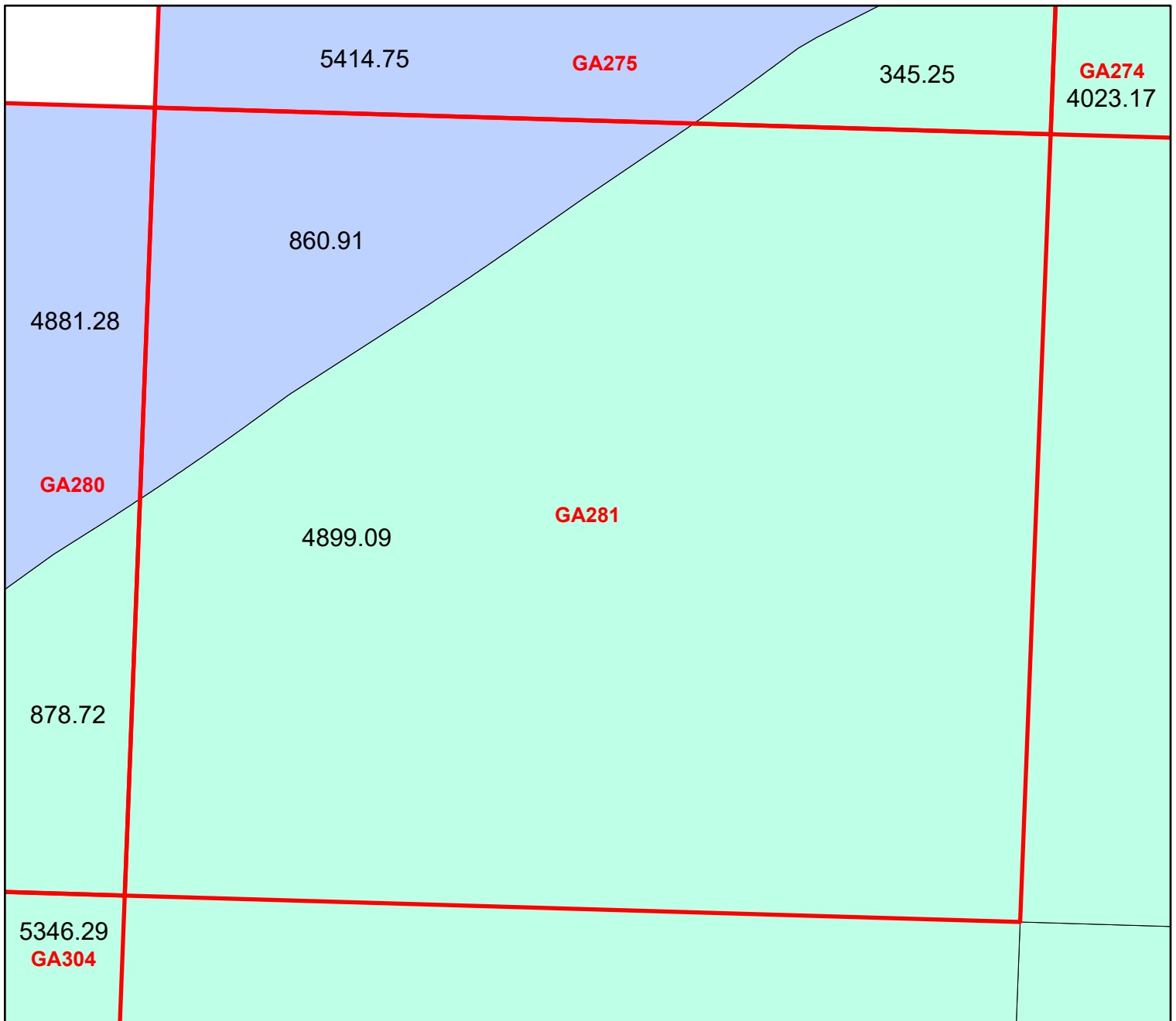
Block portion numbers are in acres

GA280

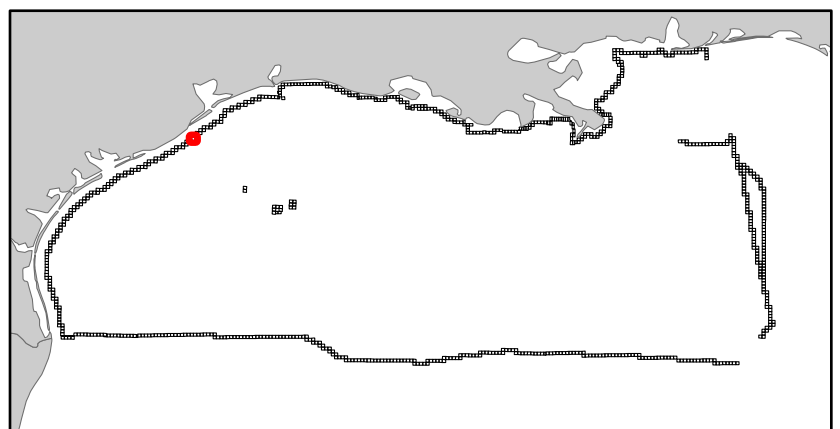
Galveston Area

TX6

Block 281



- Split Block
- Deferred Portion
- Portion Landward of the SLA
- Portion that is Non-US Jurisdiction
- Available Portion of Block
- Portion Under Moratorium
- Active Lease (Not-available)




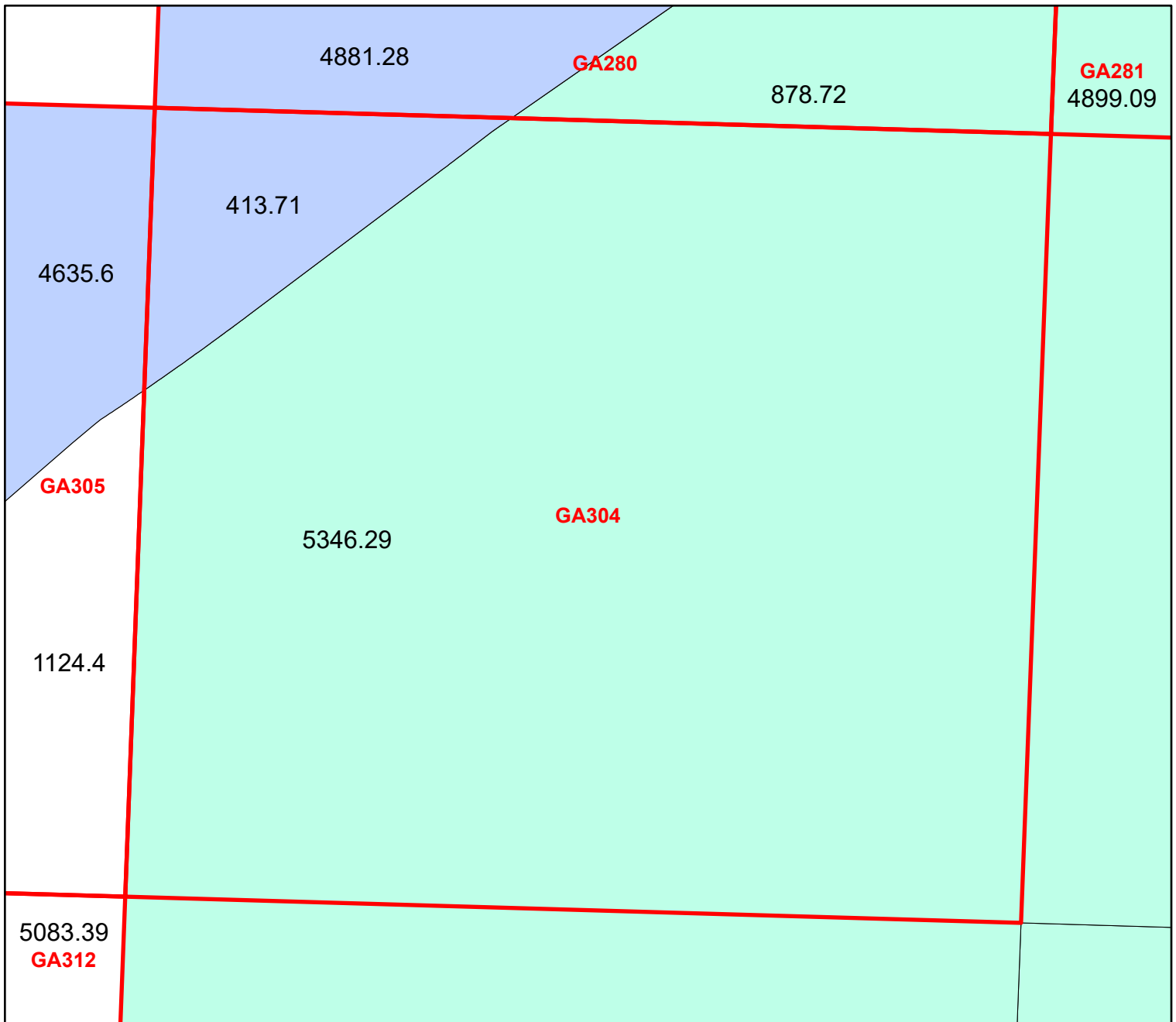
Block portion numbers are in acres

GA281

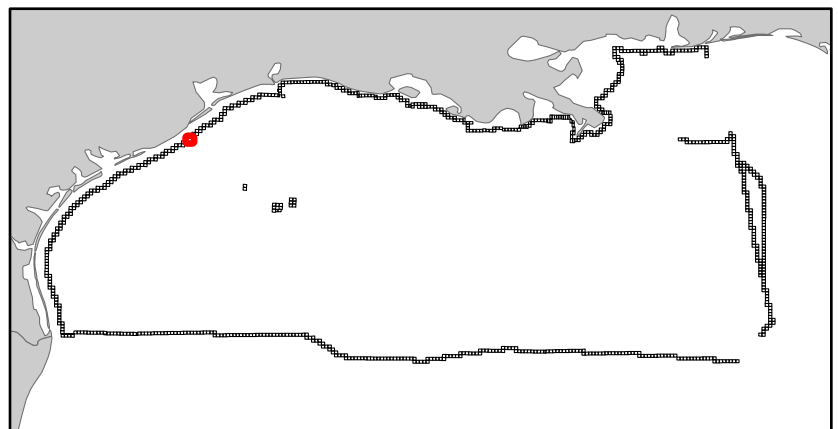
Galveston Area

TX6

Block 304



-  Split Block
-  Deferred Portion
-  Portion Landward of the SLA
-  Portion that is Non-US Jurisdiction
-  Available Portion of Block
-  Portion Under Moratorium
-  Active Lease (Not-available)



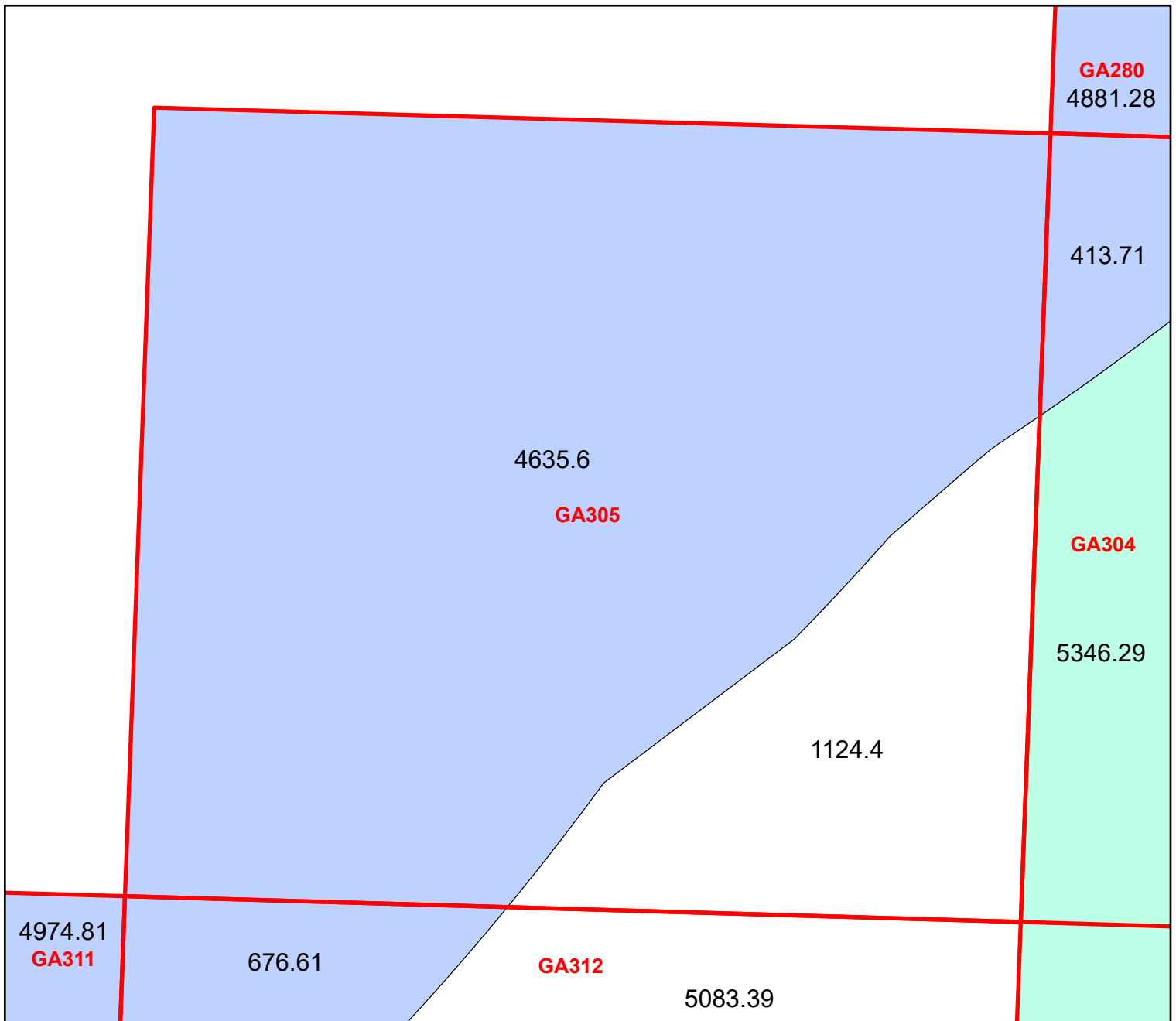
Block portion numbers are in acres

GA304

Galveston Area

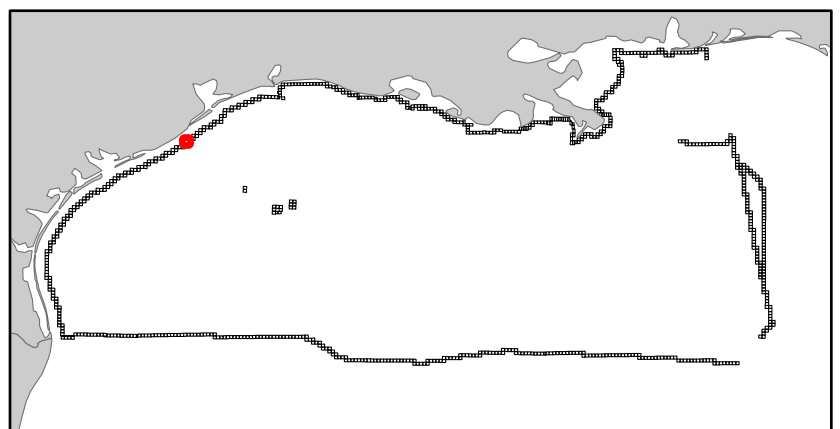
TX6

Block 305



0 0.77 1.53 Miles

- Split Block
- Deferred Portion
- Portion Landward of the SLA
- Portion that is Non-US Jurisdiction
- Available Portion of Block
- Portion Under Moratorium
- Active Lease (Not-available)



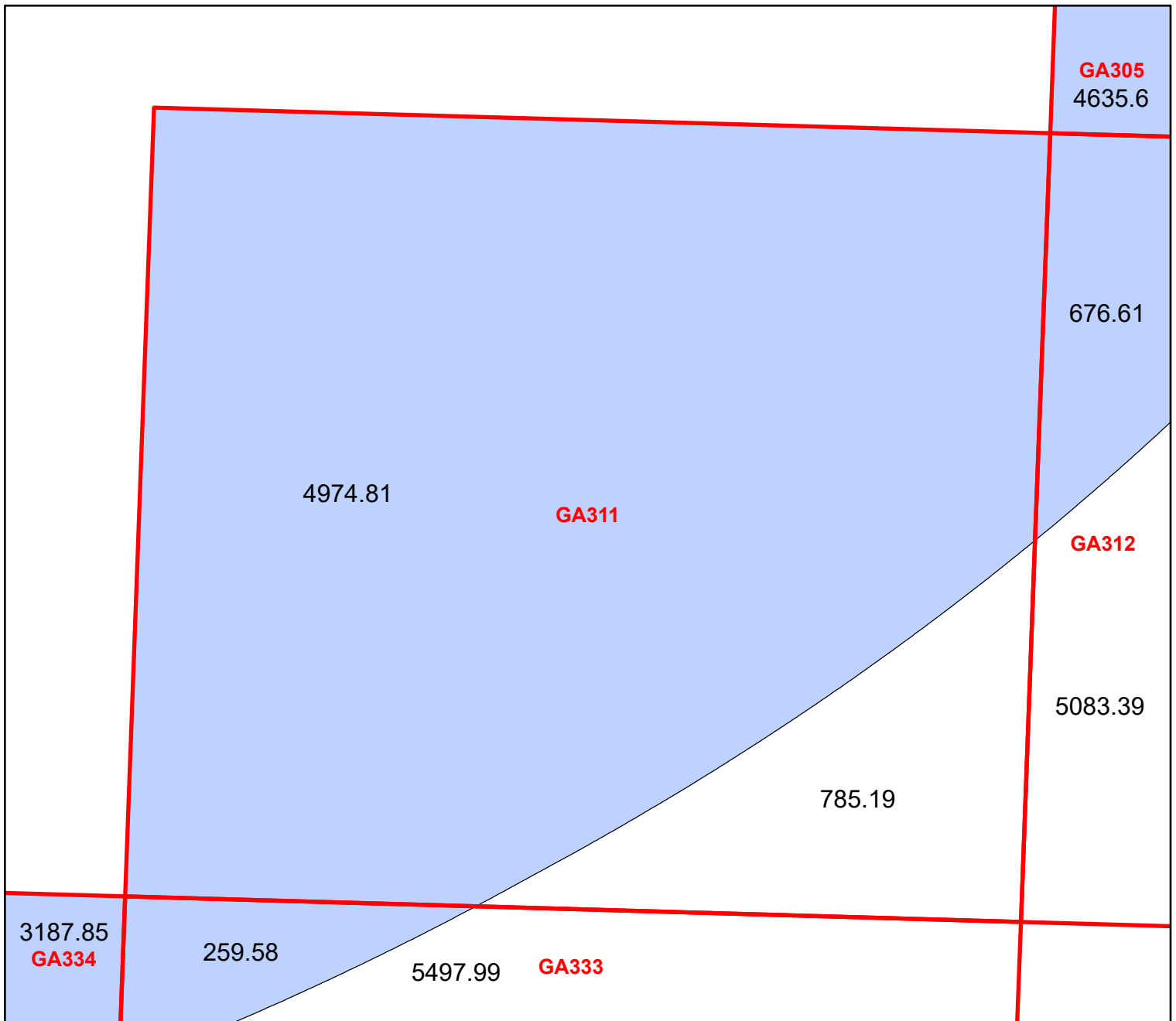
Block portion numbers are in acres

GA305

Galveston Area

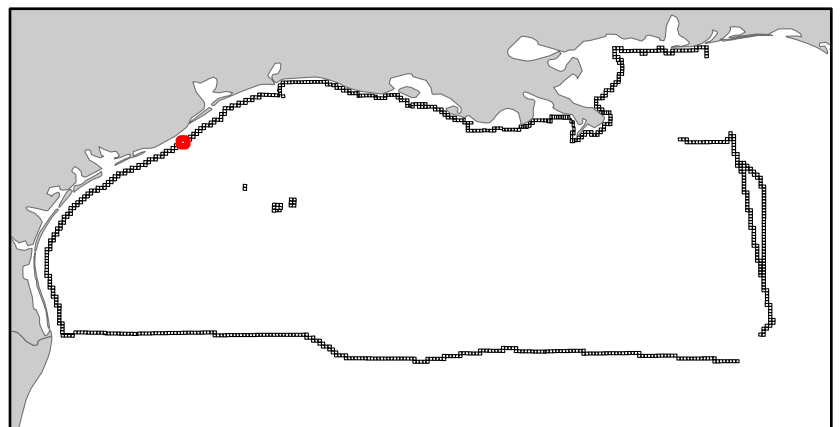
TX6

Block 311



0 0.77 1.53 Miles

-  Split Block
-  Deferred Portion
-  Portion Landward of the SLA
-  Portion that is Non-US Jurisdiction
-  Available Portion of Block
-  Portion Under Moratorium
-  Active Lease (Not-available)



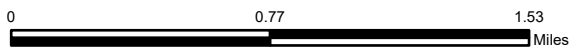
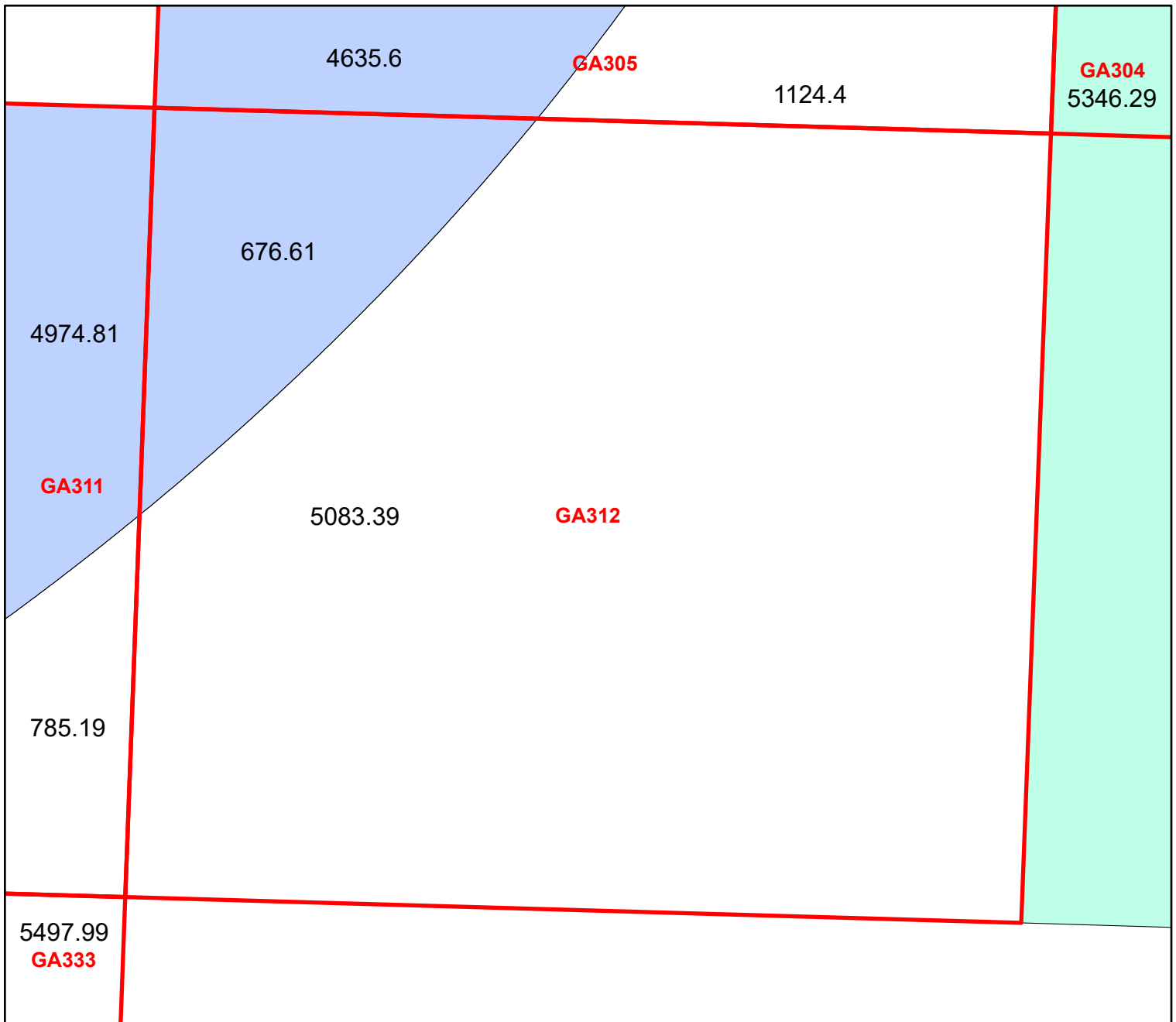
Block portion numbers are in acres

GA311

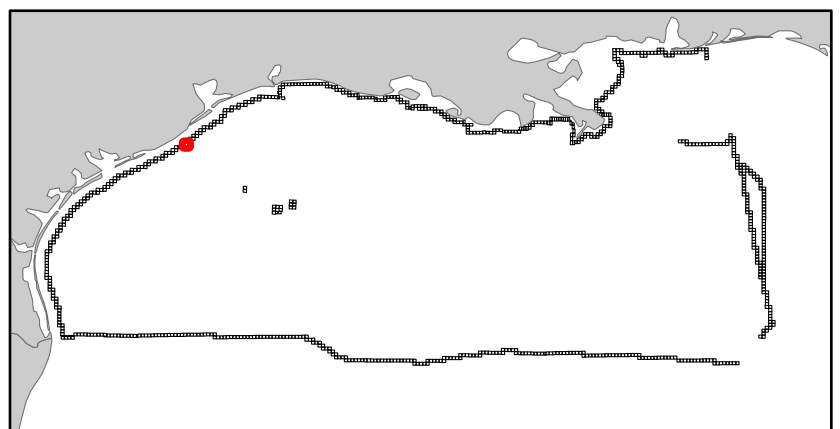
Galveston Area

TX6

Block 312



-  Split Block
-  Deferred Portion
-  Portion Landward of the SLA
-  Portion that is Non-US Jurisdiction
-  Available Portion of Block
-  Portion Under Moratorium
-  Active Lease (Not-available)




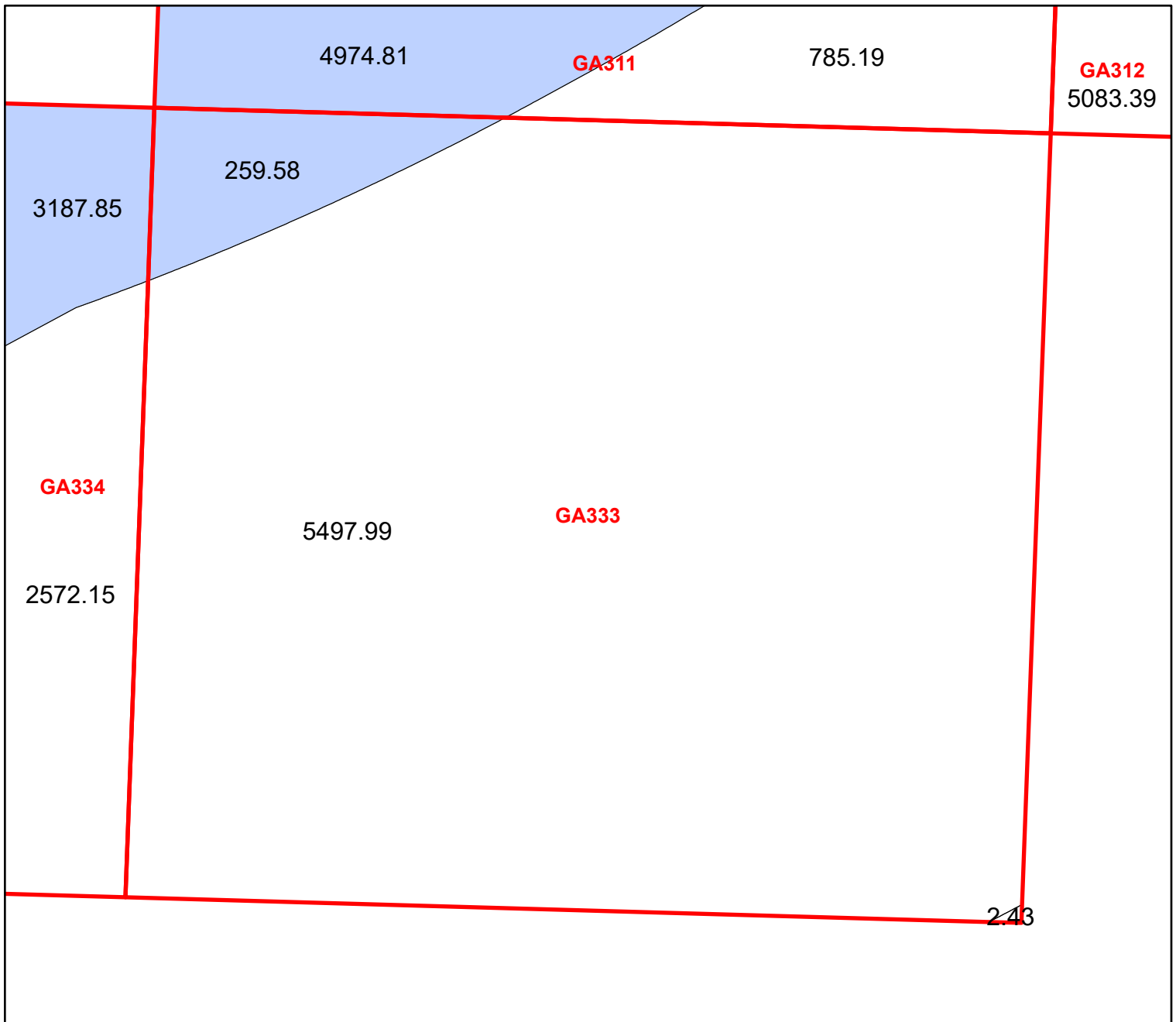
Block portion numbers are in acres

GA312

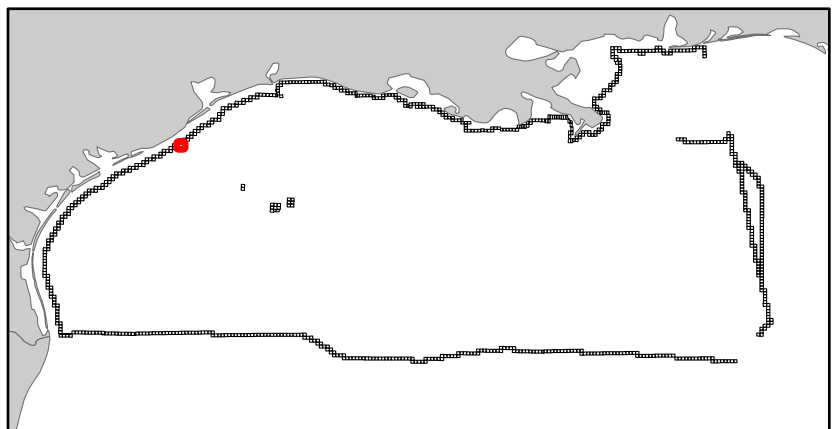
Galveston Area

TX6

Block 333



- Split Block
- Deferred Portion
- Portion Landward of the SLA
- Portion that is Non-US Jurisdiction
- Available Portion of Block
- Portion Under Moratorium
- Active Lease (Not-available)




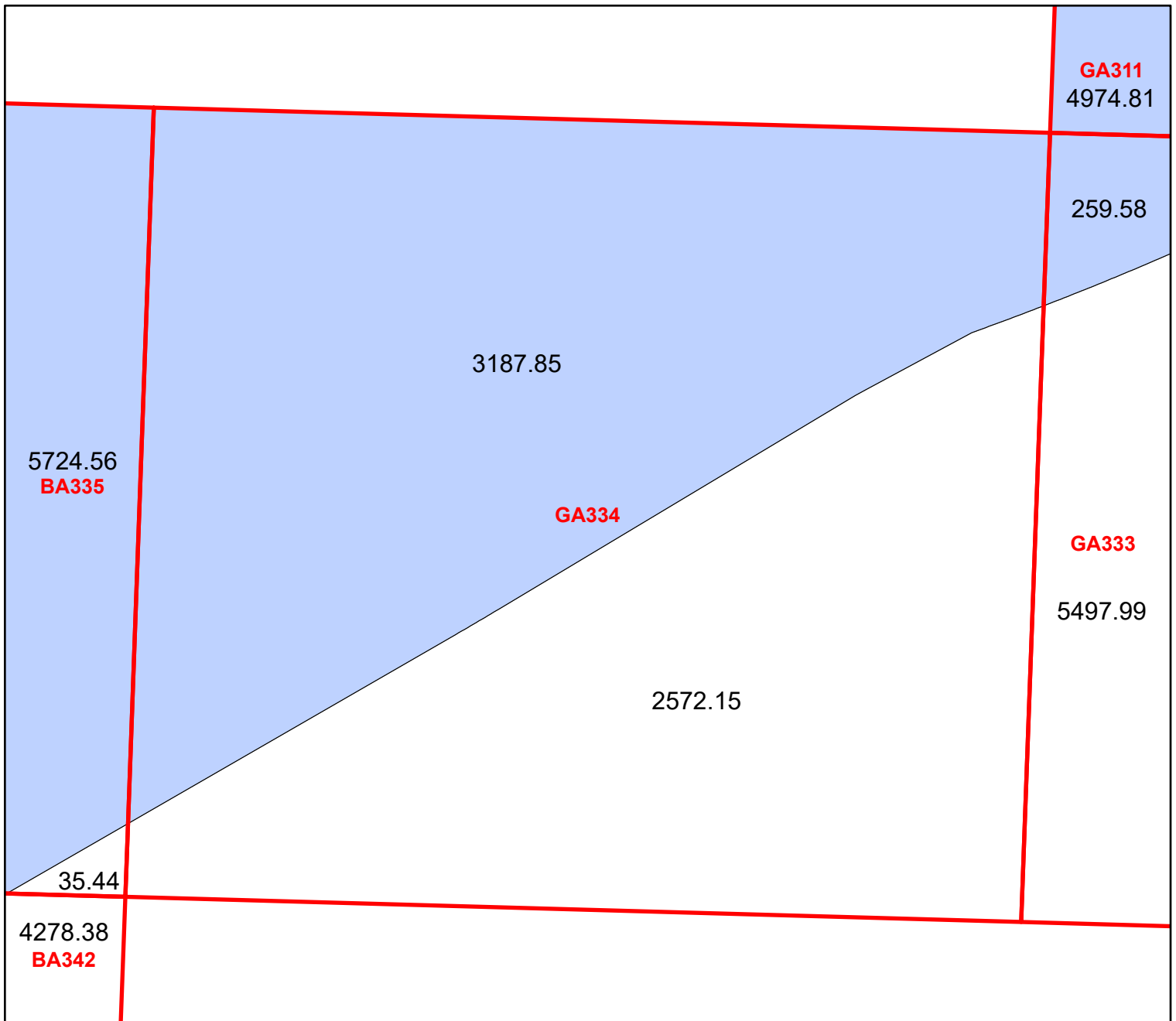
Block portion numbers are in acres

GA333

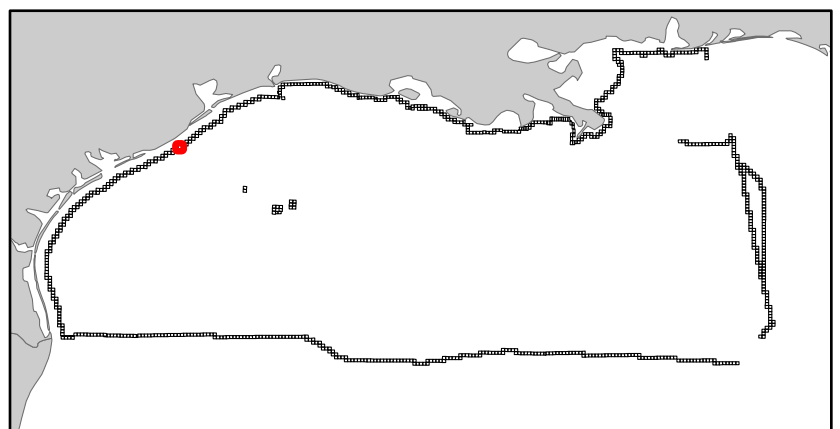
Galveston Area

TX6

Block 334



- Split Block
- Deferred Portion
- Portion Landward of the SLA
- Portion that is Non-US Jurisdiction
- Available Portion of Block
- Portion Under Moratorium
- Active Lease (Not-available)




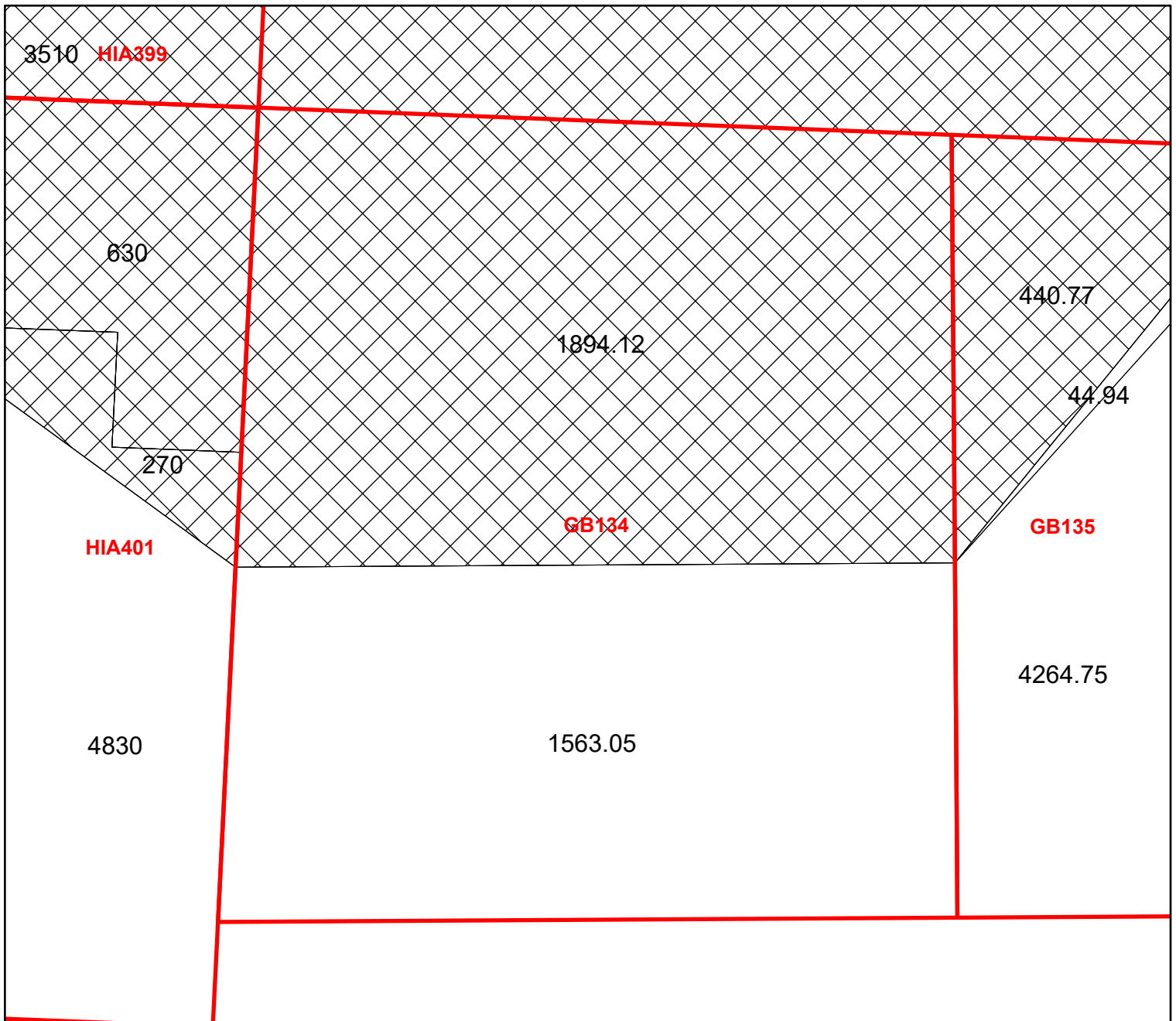
Block portion numbers are in acres

GA334

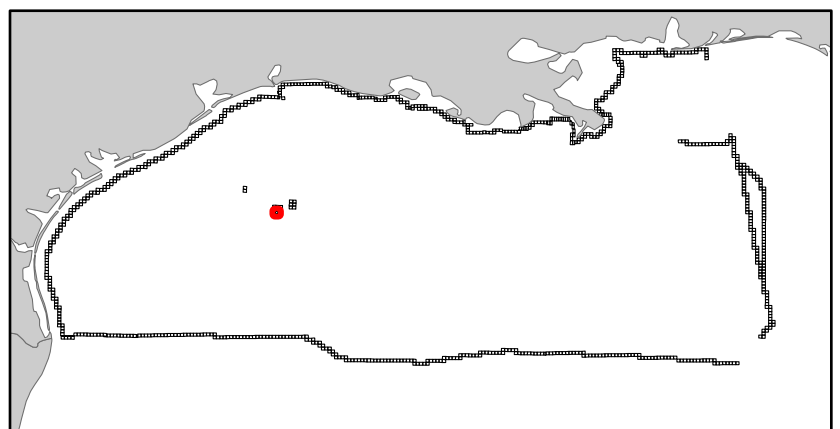
Garden Banks

NG15-02

Block 134



- Split Block
- Deferred Portion
- Portion Landward of the SLA
- Portion that is Non-US Jurisdiction
- Available Portion of Block
- Portion Under Moratorium
- Active Lease (Not-available)



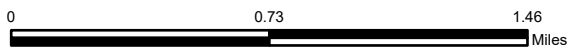
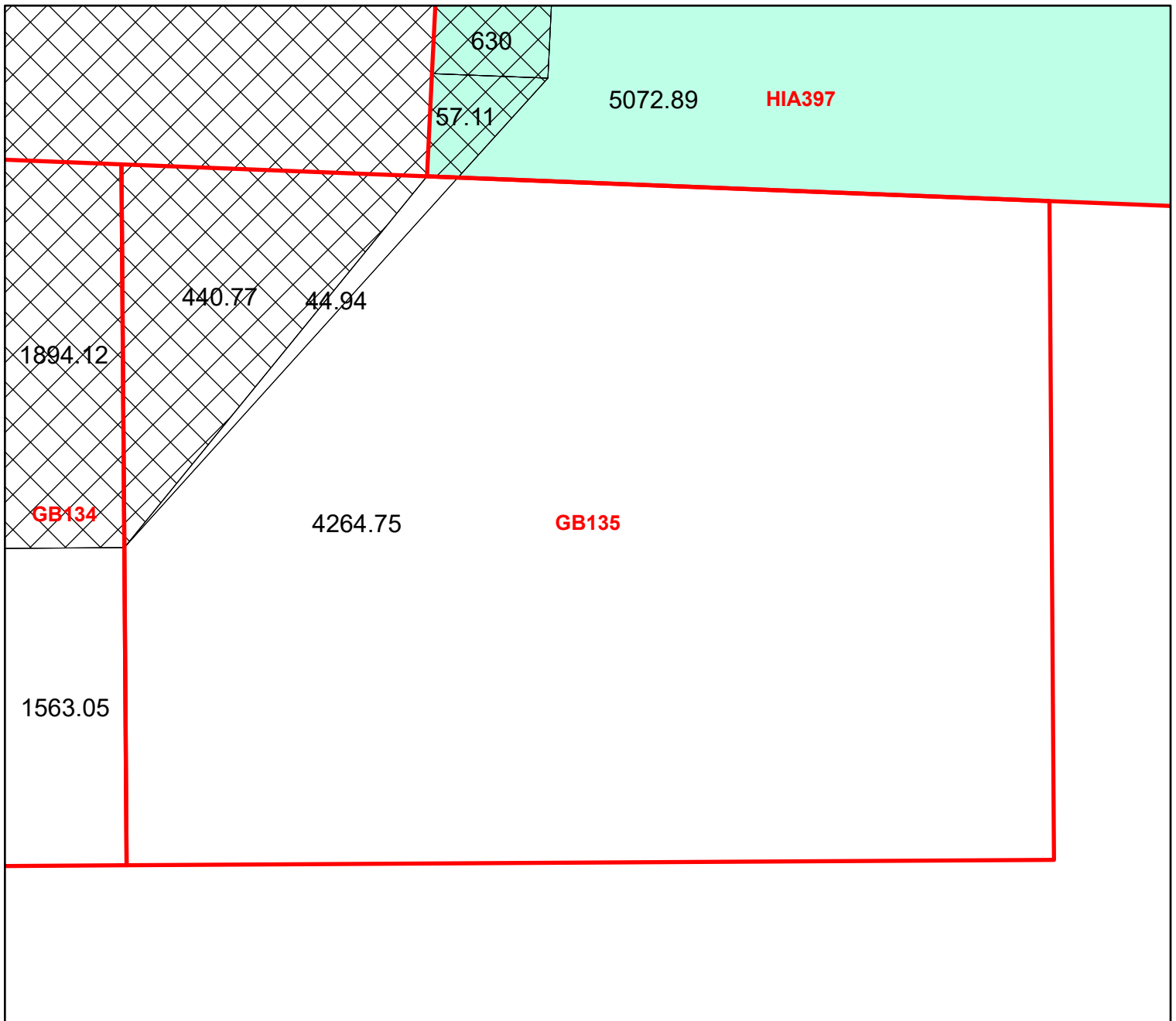
Block portion numbers are in acres

GB134

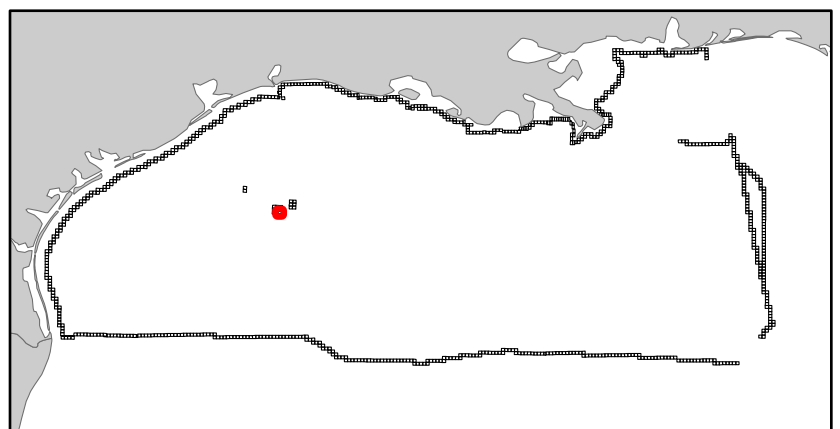
Garden Banks

NG15-02

Block 135



- Split Block
- Deferred Portion
- Portion Landward of the SLA
- Portion that is Non-US Jurisdiction
- Available Portion of Block
- Portion Under Moratorium
- Active Lease (Not-available)



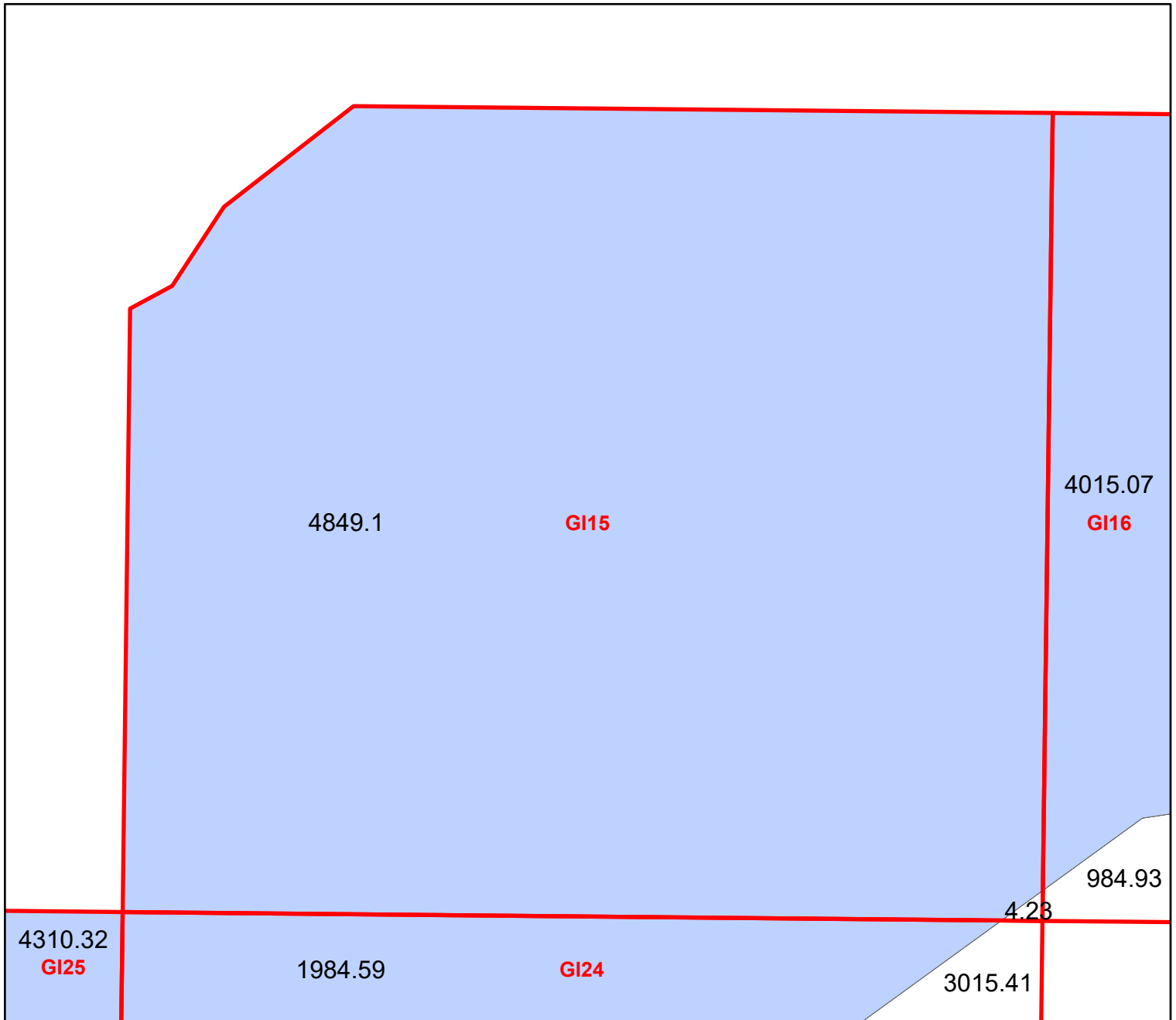
Block portion numbers are in acres

GB135

Grand Isle Area

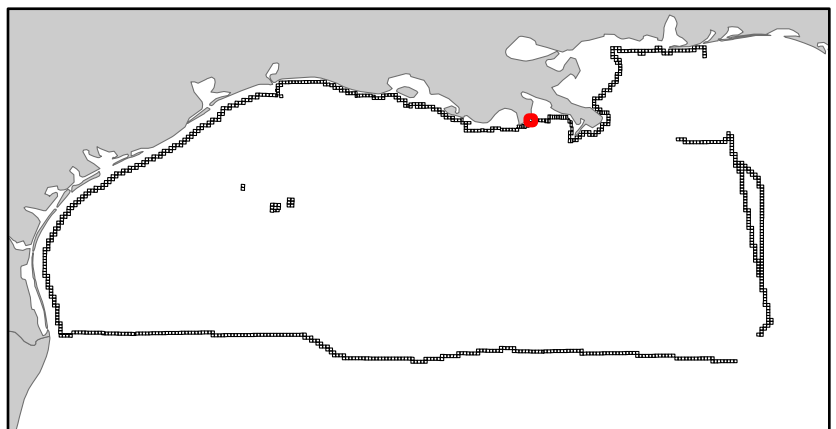
LA7

Block 15



0 0.7 1.4 Miles

-  Split Block
-  Deferred Portion
-  Portion Landward of the SLA
-  Portion that is Non-US Jurisdiction
-  Available Portion of Block
-  Portion Under Moratorium
-  Active Lease (Not-available)




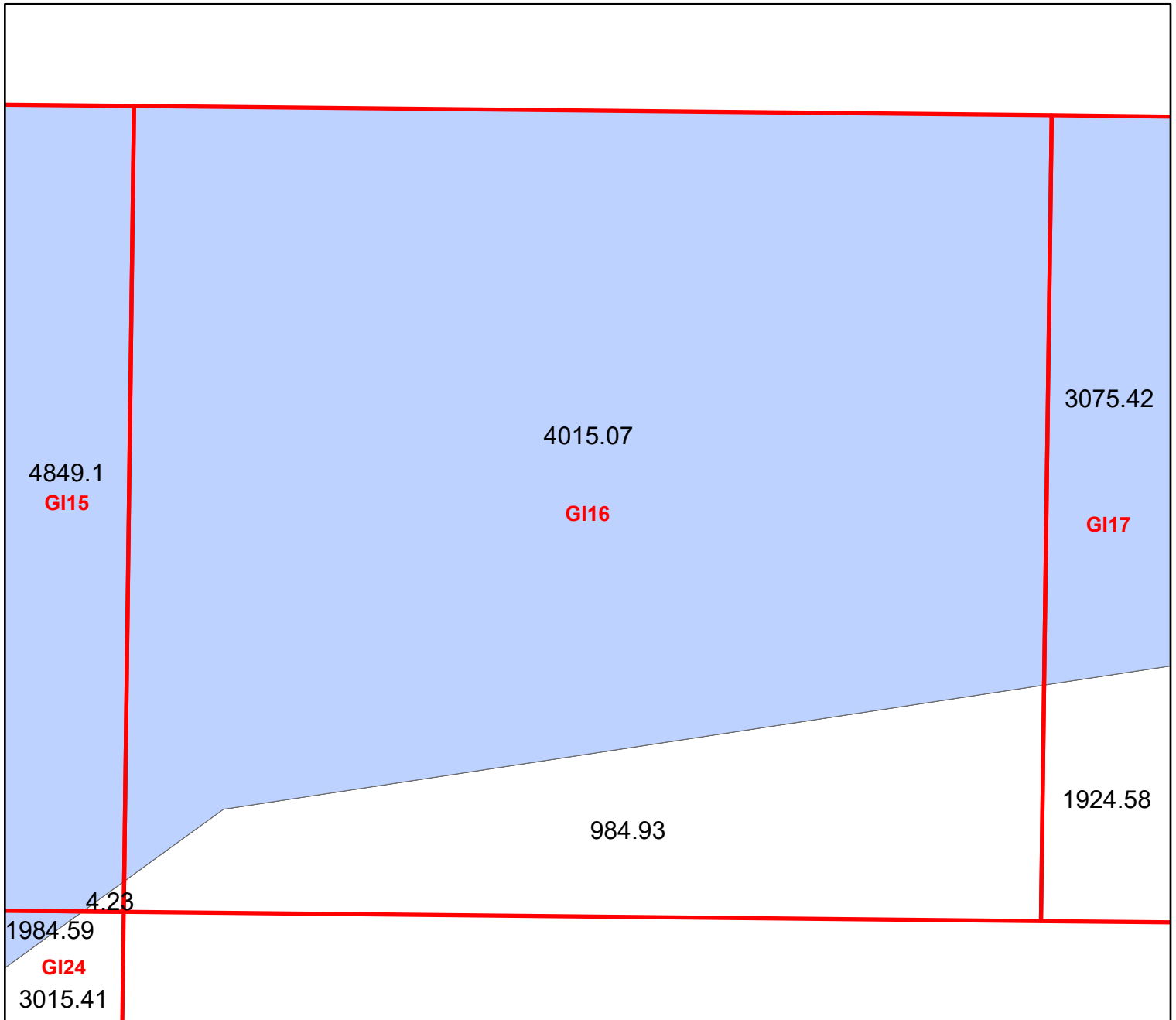
Block portion numbers are in acres

GI15

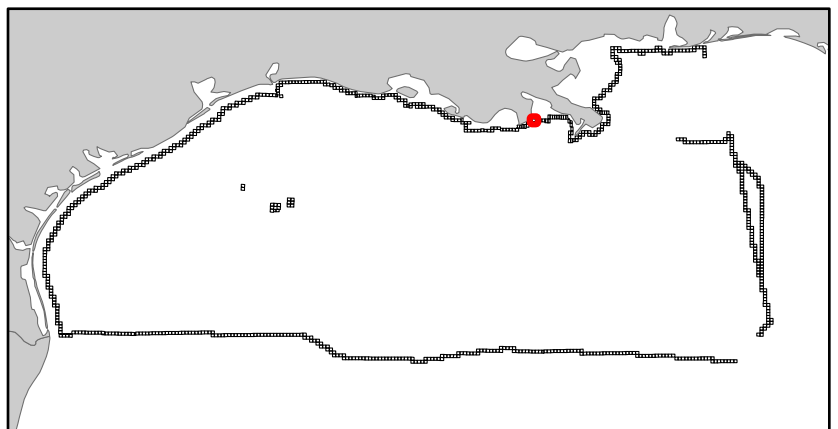
Grand Isle Area

LA7

Block 16



-  Split Block
-  Deferred Portion
-  Portion Landward of the SLA
-  Portion that is Non-US Jurisdiction
-  Available Portion of Block
-  Portion Under Moratorium
-  Active Lease (Not-available)




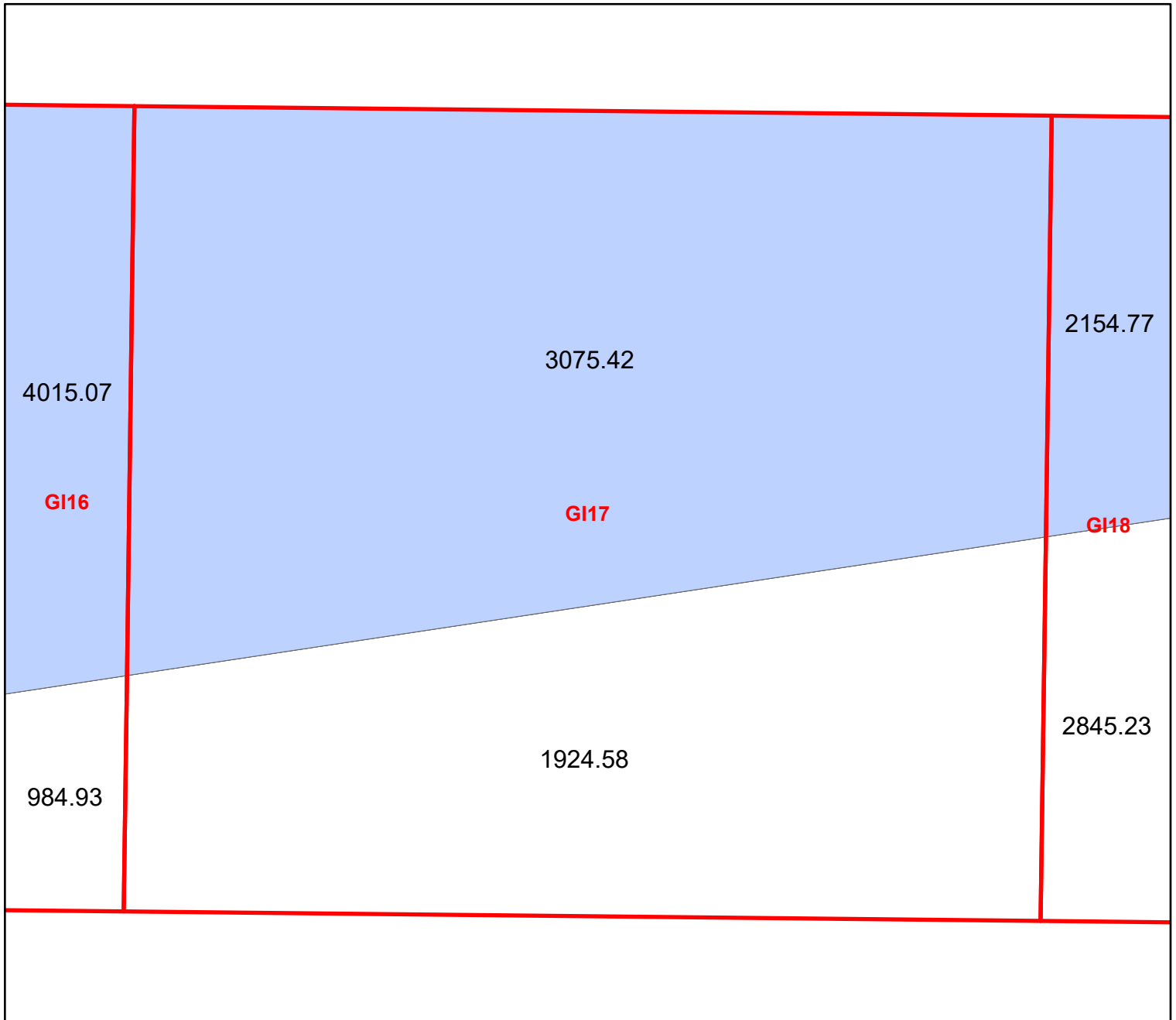
Block portion numbers are in acres

GI16

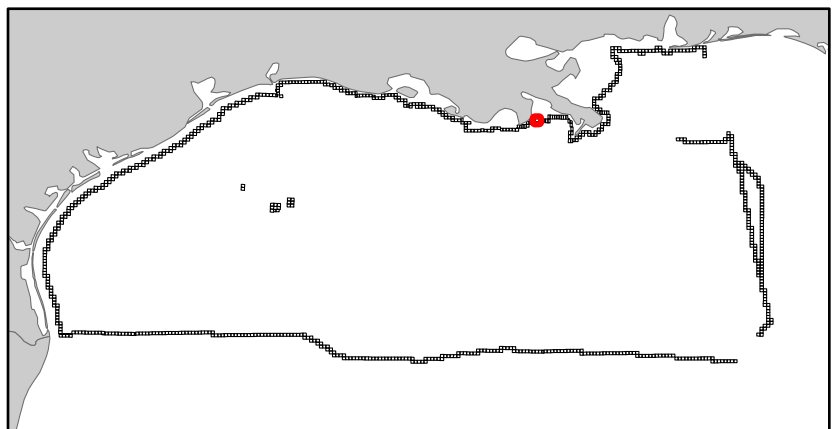
Grand Isle Area

LA7

Block 17



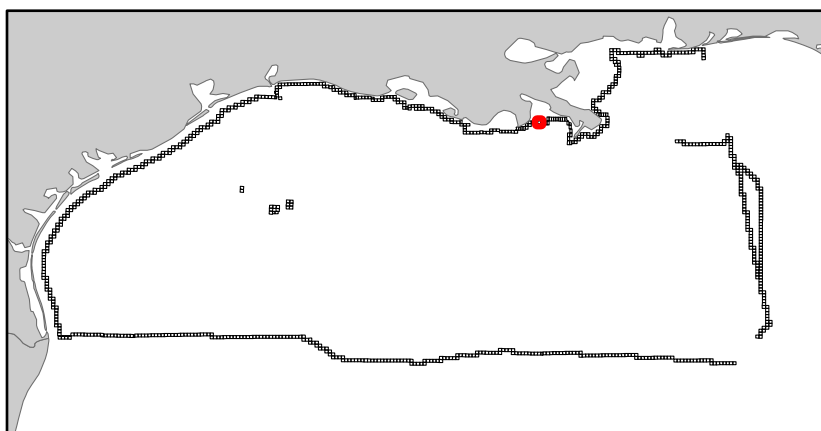
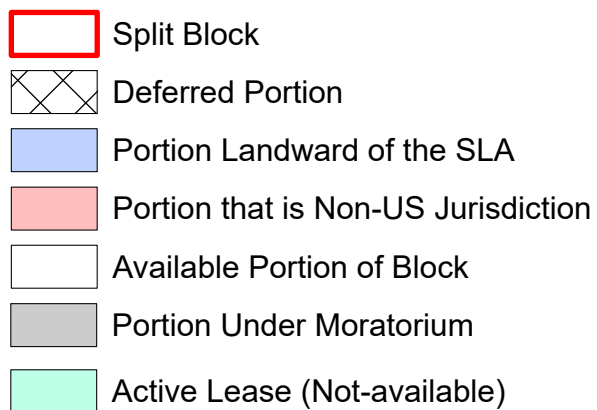
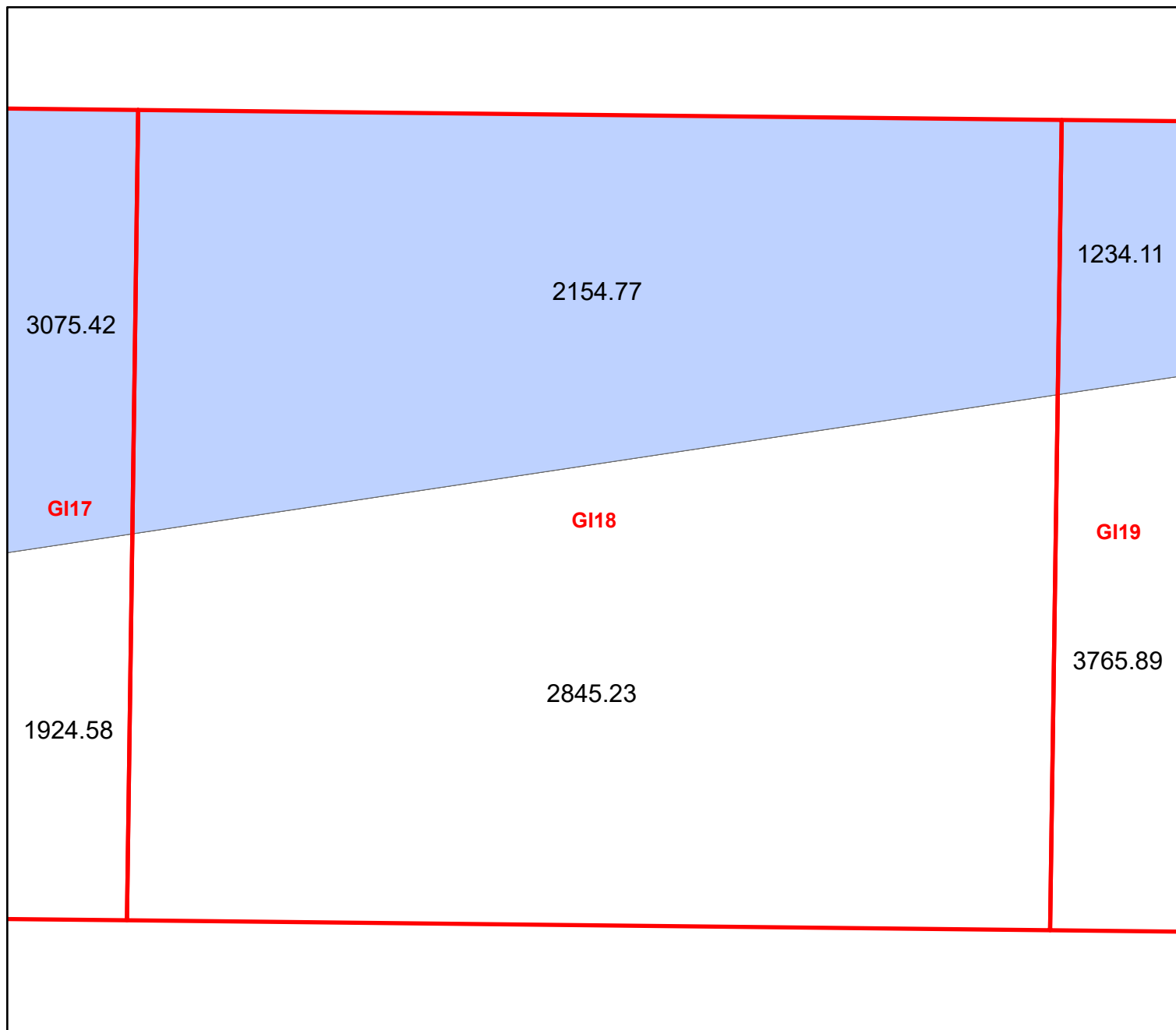
- Split Block
- Deferred Portion
- Portion Landward of the SLA
- Portion that is Non-US Jurisdiction
- Available Portion of Block
- Portion Under Moratorium
- Active Lease (Not-available)



Block portion numbers are in acres

GI17

Block 18


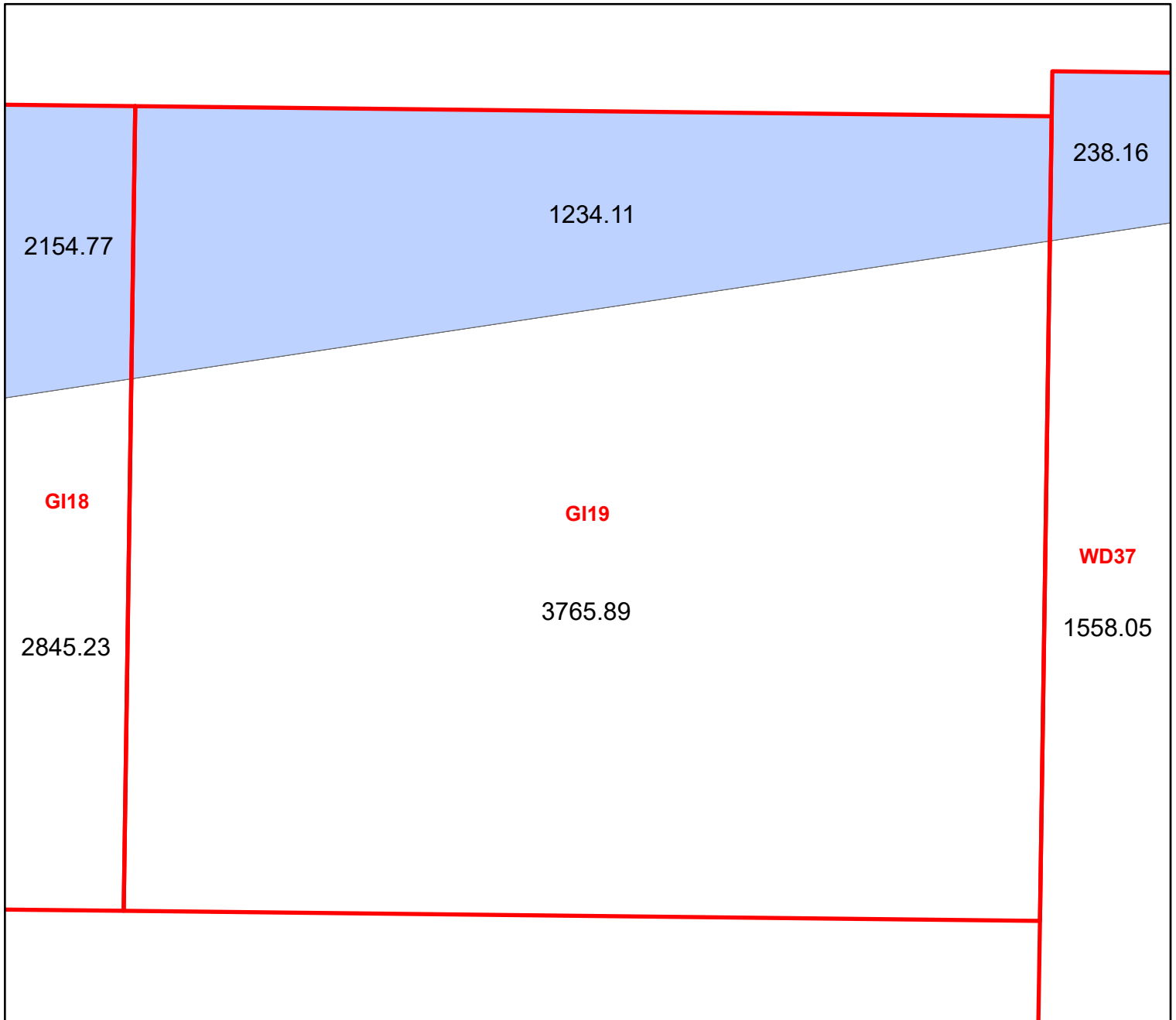


GI18

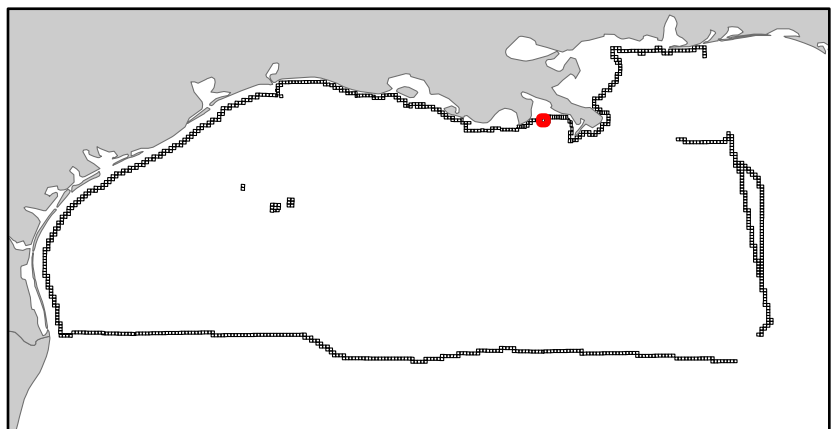
Grand Isle Area

LA7

Block 19



- Split Block
- Deferred Portion
- Portion Landward of the SLA
- Portion that is Non-US Jurisdiction
- Available Portion of Block
- Portion Under Moratorium
- Active Lease (Not-available)




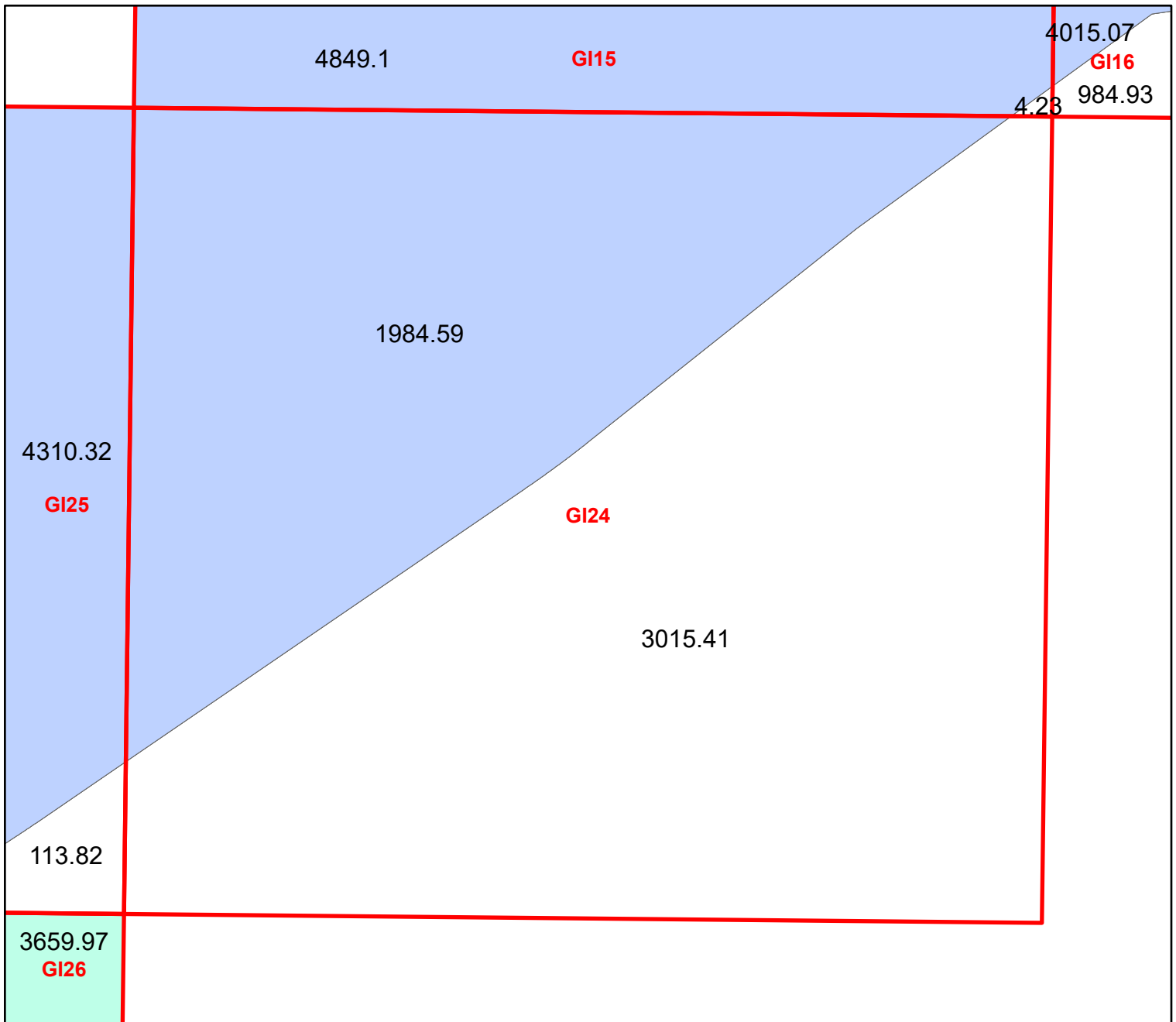
Block portion numbers are in acres

GI19

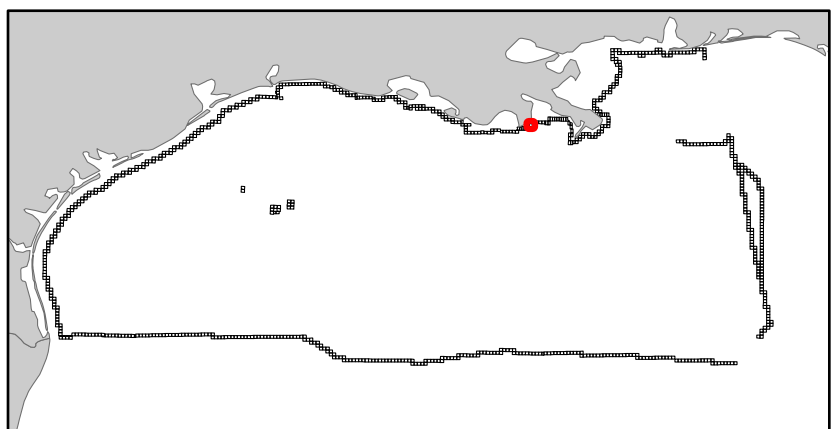
Grand Isle Area

LA7

Block 24



- Split Block
- Deferred Portion
- Portion Landward of the SLA
- Portion that is Non-US Jurisdiction
- Available Portion of Block
- Portion Under Moratorium
- Active Lease (Not-available)




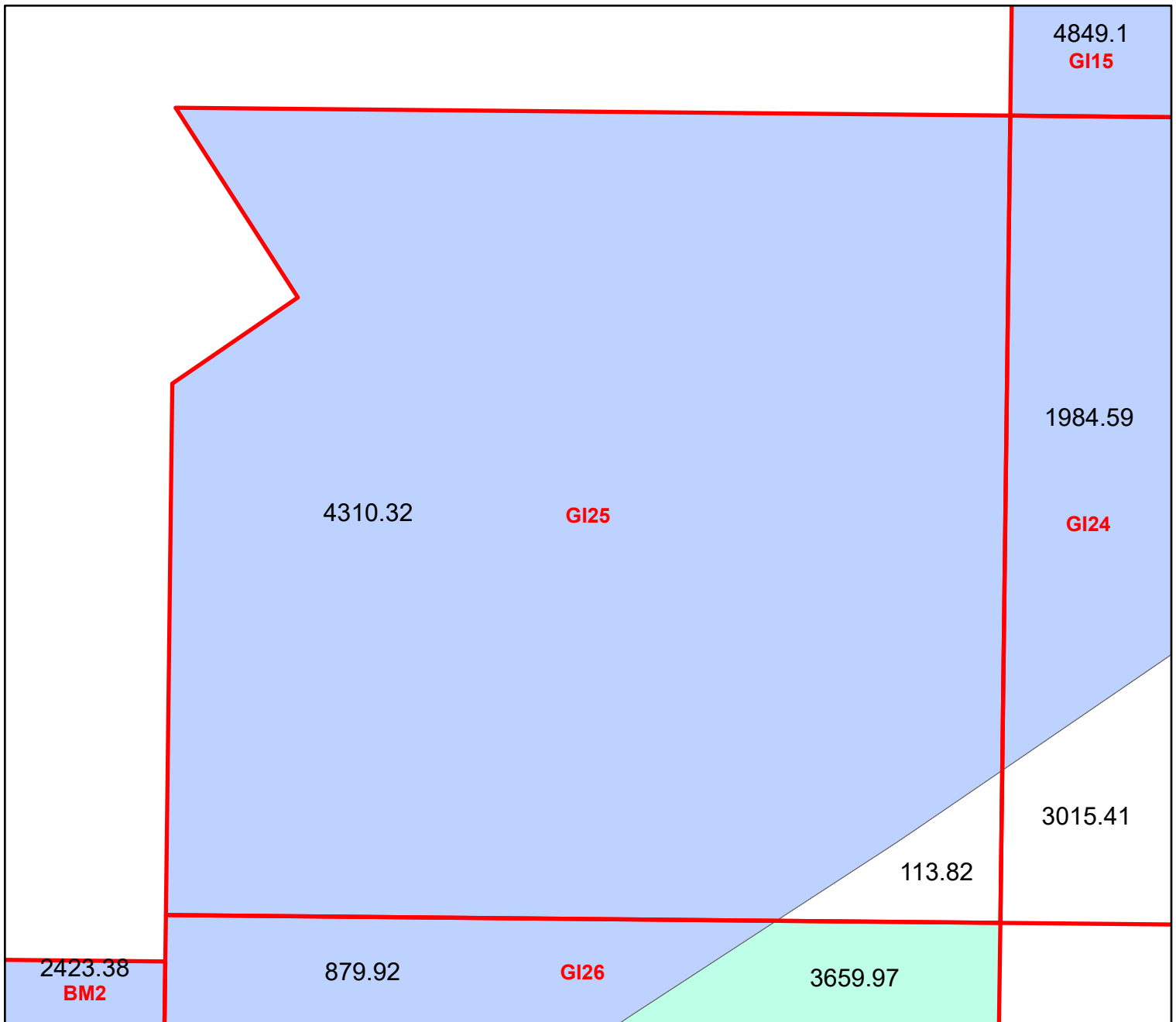
Block portion numbers are in acres

GI24

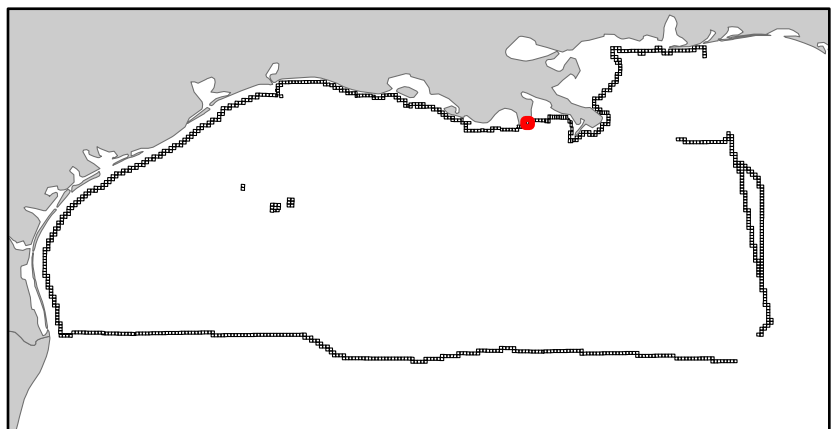
Grand Isle Area

LA7

Block 25



-  Split Block
-  Deferred Portion
-  Portion Landward of the SLA
-  Portion that is Non-US Jurisdiction
-  Available Portion of Block
-  Portion Under Moratorium
-  Active Lease (Not-available)




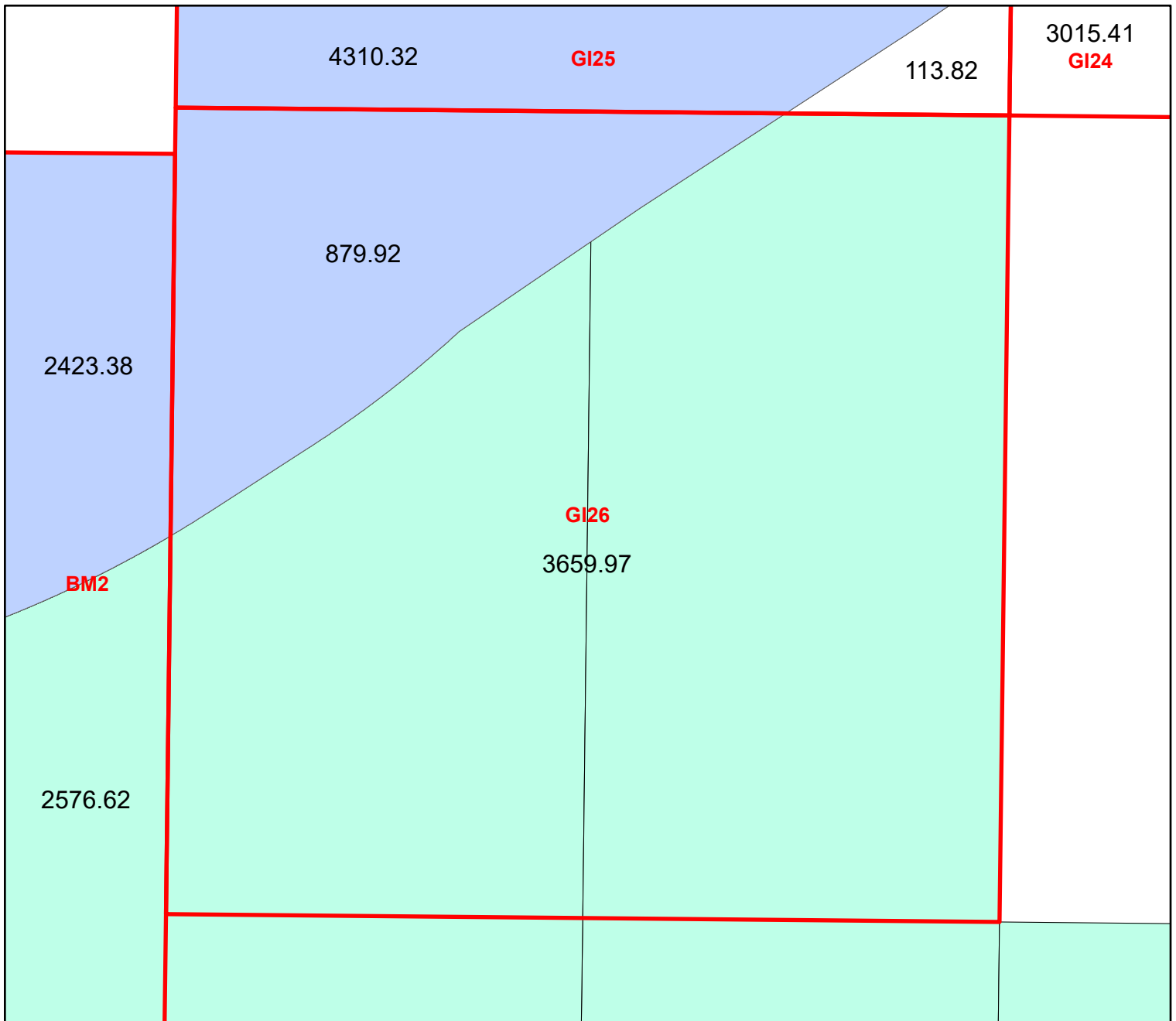
Block portion numbers are in acres

GI25

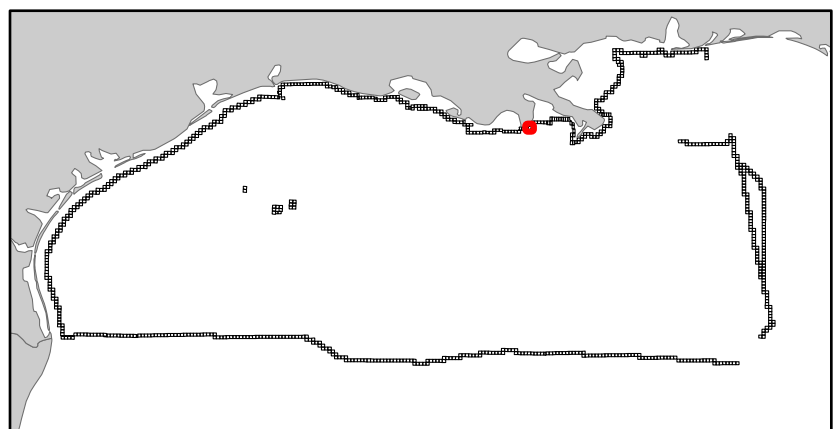
Grand Isle Area

LA7

Block 26




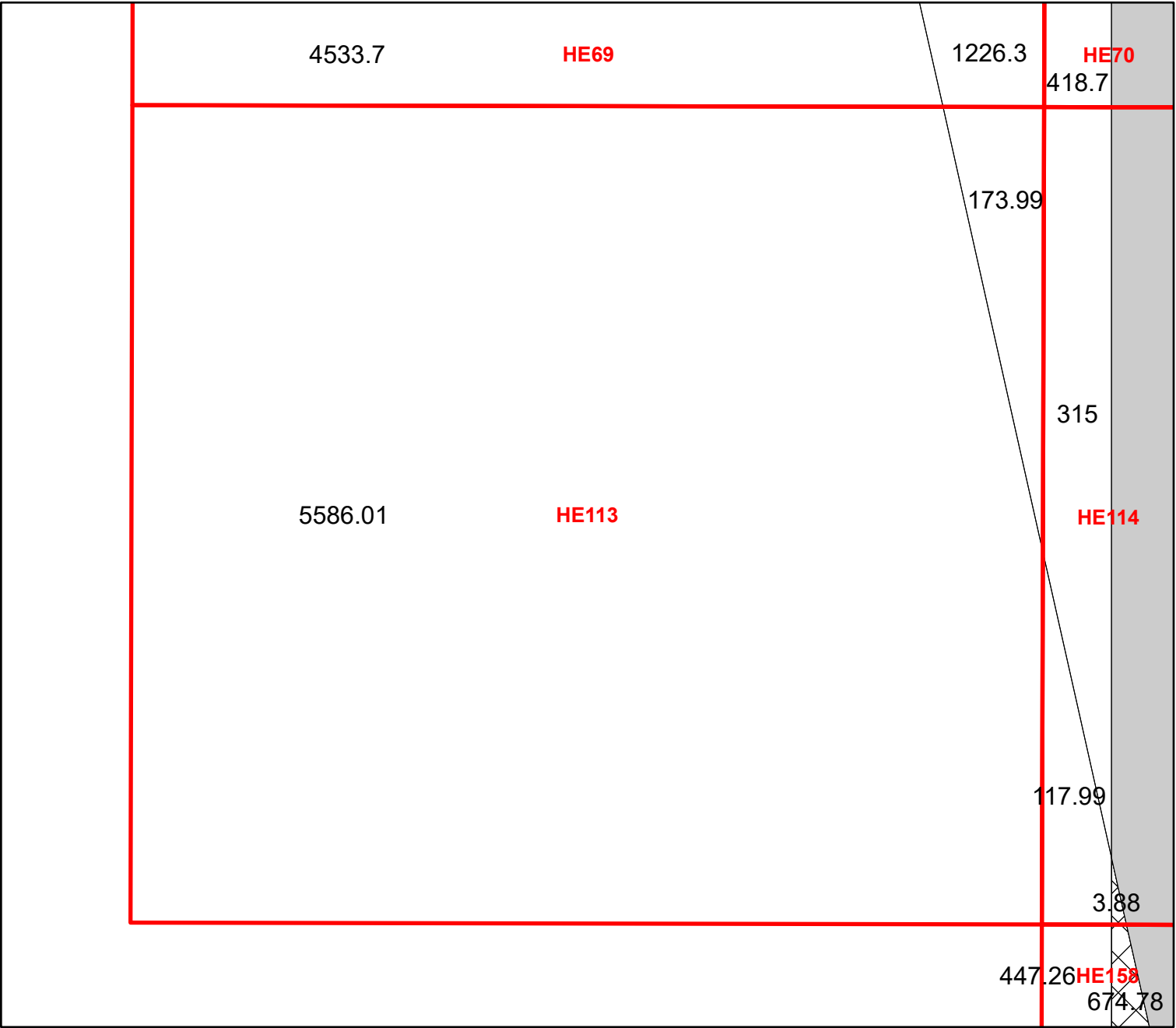
- Split Block
- Deferred Portion
- Portion Landward of the SLA
- Portion that is Non-US Jurisdiction
- Available Portion of Block
- Portion Under Moratorium
- Active Lease (Not-available)



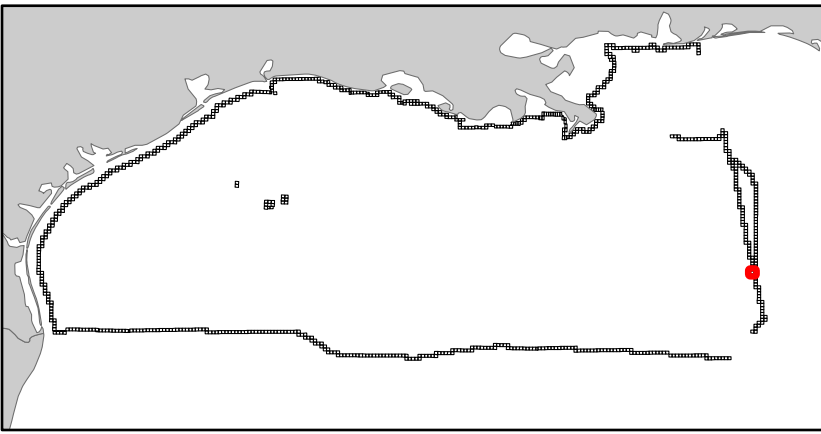
Block portion numbers are in acres

GI26

Henderson
NG16-05
Block 113




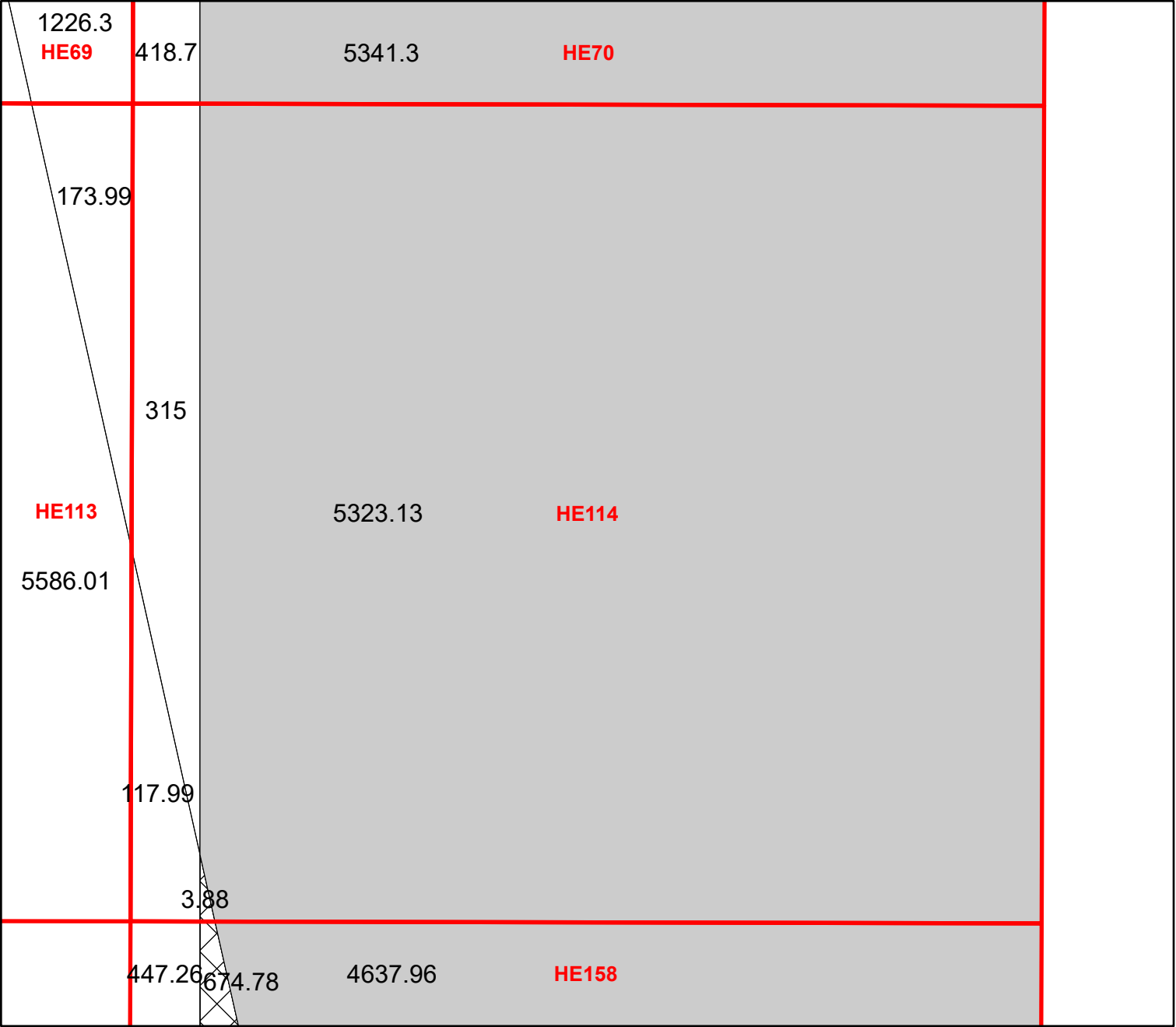
- Split Block
- Deferred Portion
- Portion Landward of the SLA
- Portion that is Non-US Jurisdiction
- Available Portion of Block
- Portion Under Moratorium
- Active Lease (Not-available)



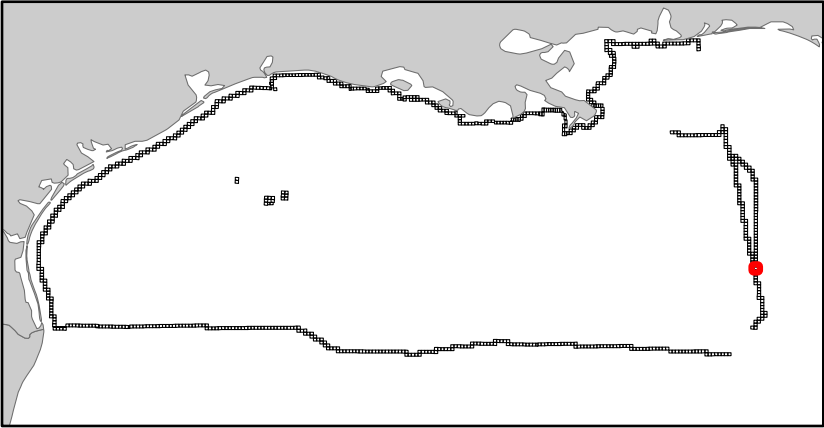
Block portion numbers are in acres

HE113

Henderson
NG16-05
Block 114


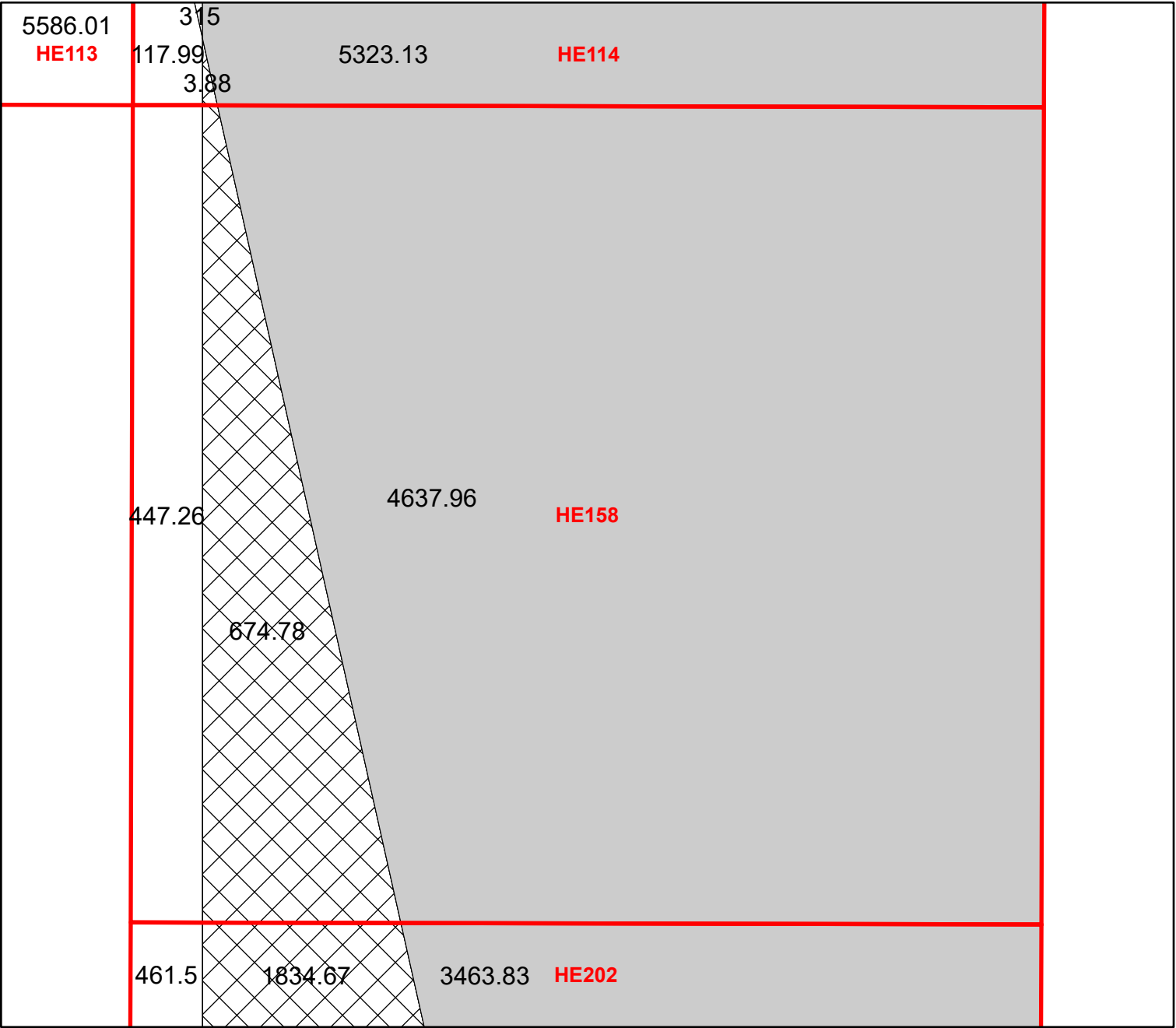


- Split Block
- Deferred Portion
- Portion Landward of the SLA
- Portion that is Non-US Jurisdiction
- Available Portion of Block
- Portion Under Moratorium
- Active Lease (Not-available)

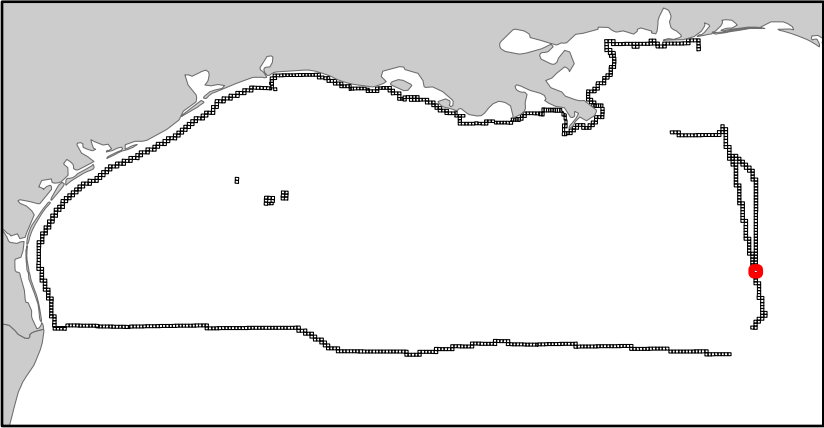


Block portion numbers are in acres

Henderson
NG16-05
Block 158


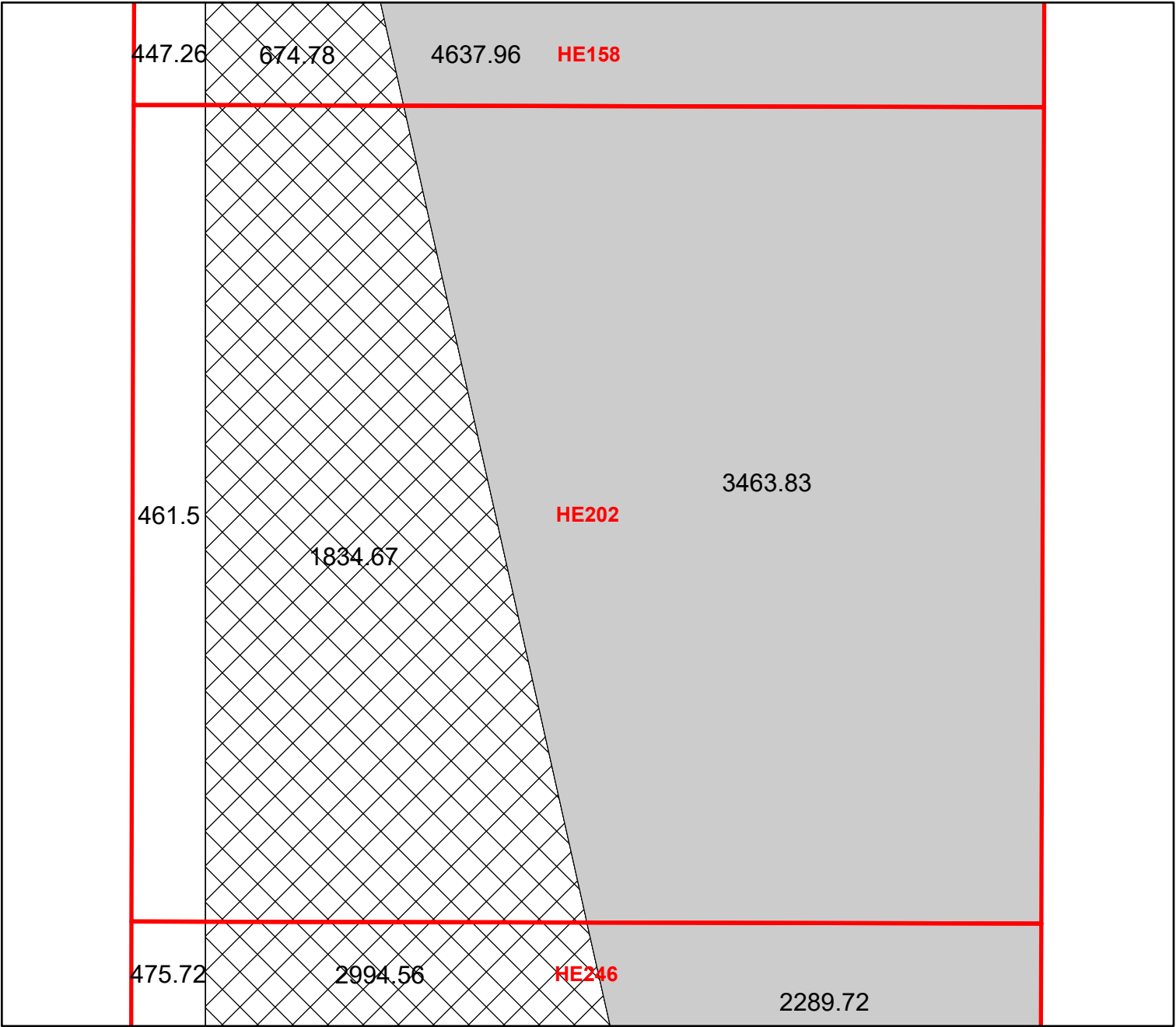


- Split Block
- Deferred Portion
- Portion Landward of the SLA
- Portion that is Non-US Jurisdiction
- Available Portion of Block
- Portion Under Moratorium
- Active Lease (Not-available)

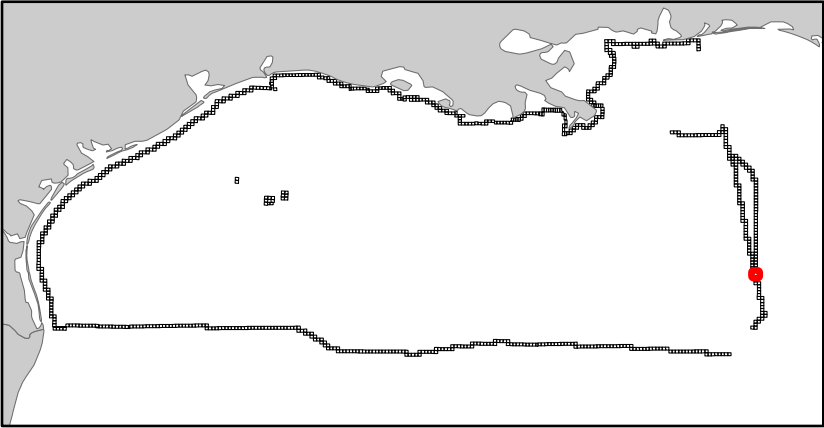


Block portion numbers are in acres

Henderson
NG16-05
Block 202


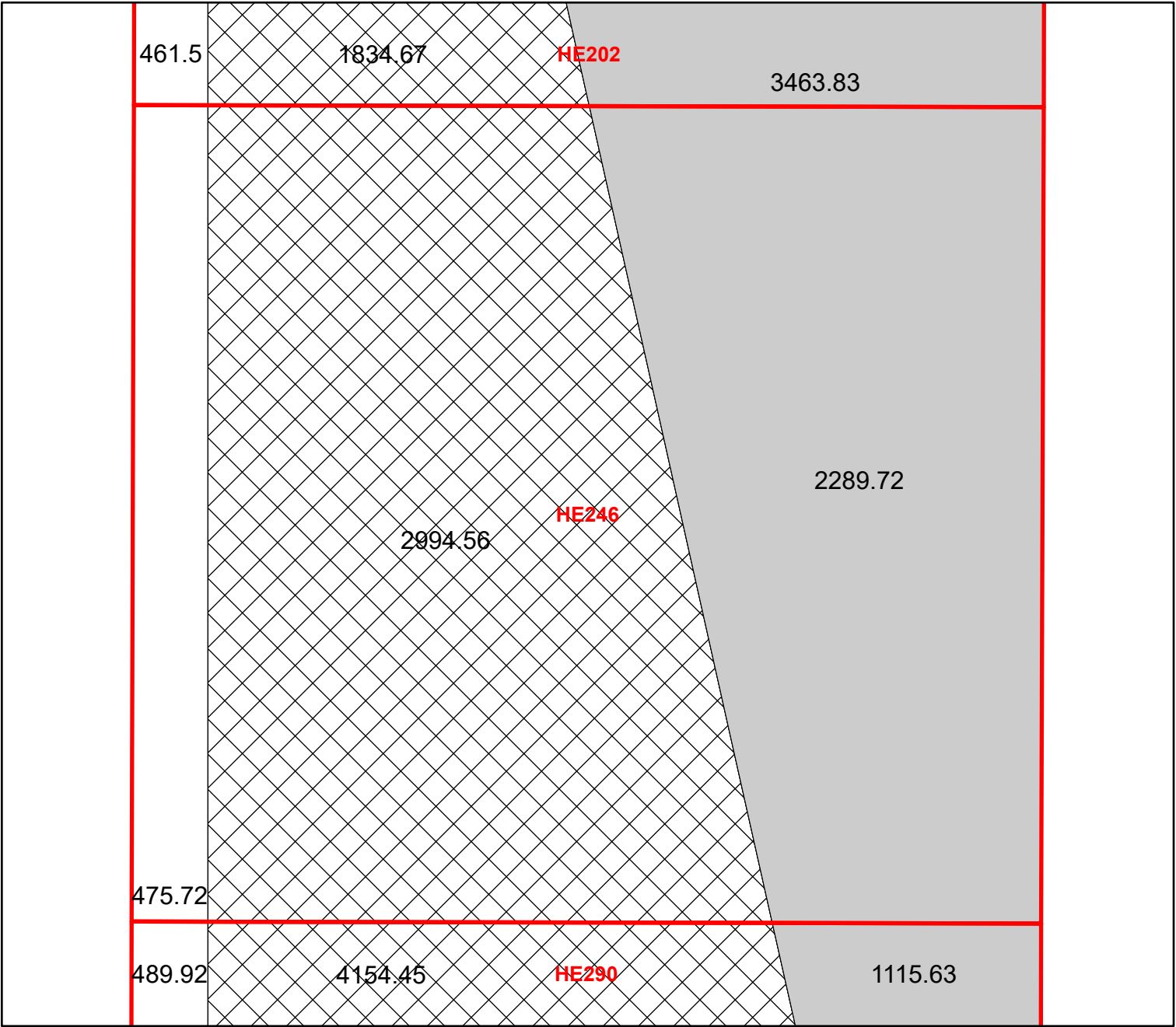









- Split Block
- Deferred Portion
- Portion Landward of the SLA
- Portion that is Non-US Jurisdiction
- Available Portion of Block
- Portion Under Moratorium
- Active Lease (Not-available)

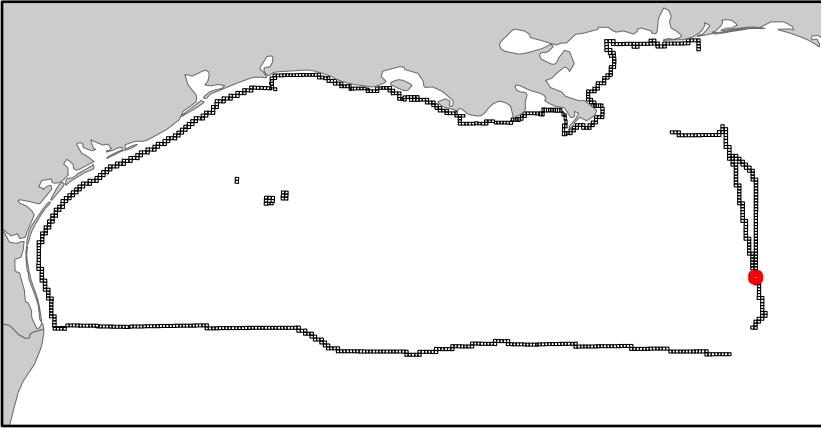


Block portion numbers are in acres

Henderson
NG16-05
Block 246




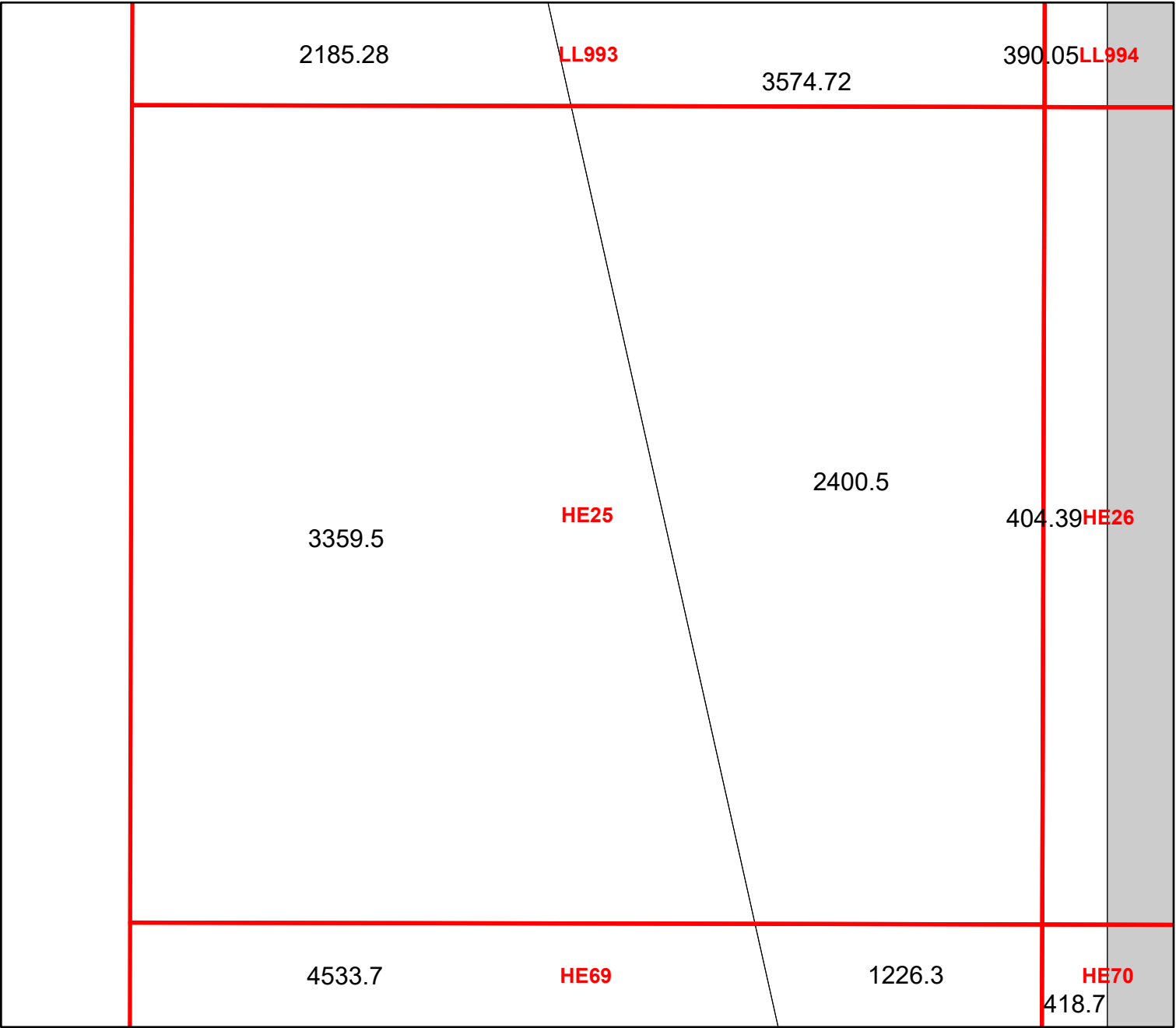
-  Split Block
-  Deferred Portion
-  Portion Landward of the SLA
-  Portion that is Non-US Jurisdiction
-  Available Portion of Block
-  Portion Under Moratorium
-  Active Lease (Not-available)










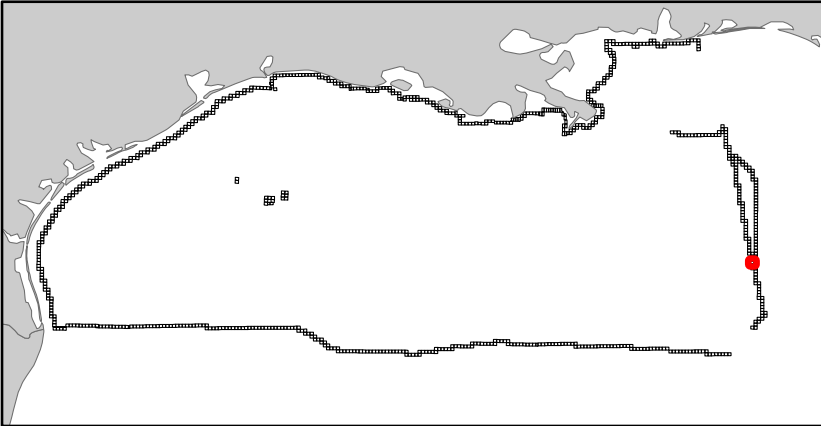
Block portion numbers are in acres

HE246

Henderson
NG16-05
Block 25




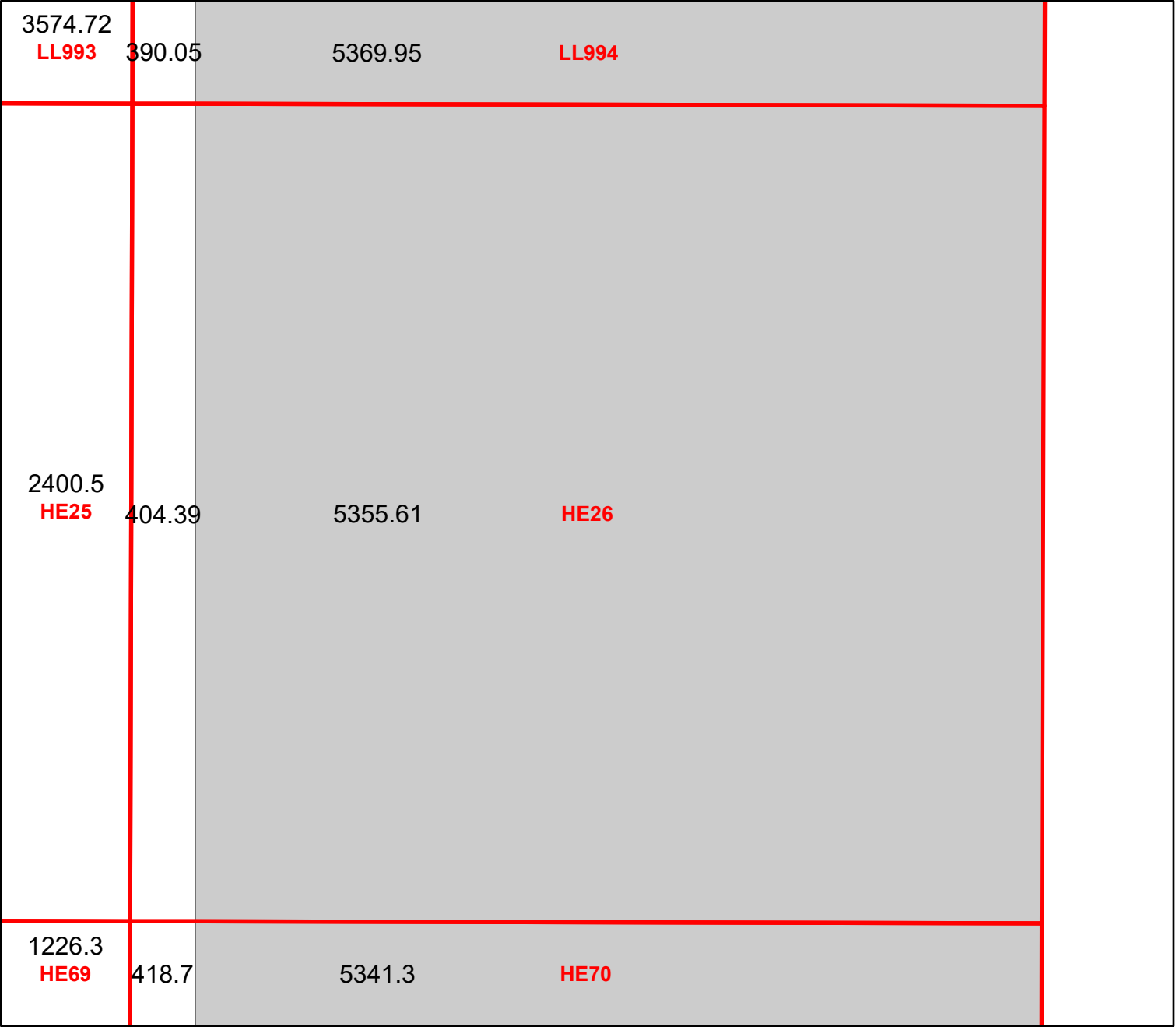
-  Split Block
-  Deferred Portion
-  Portion Landward of the SLA
-  Portion that is Non-US Jurisdiction
-  Available Portion of Block
-  Portion Under Moratorium
-  Active Lease (Not-available)



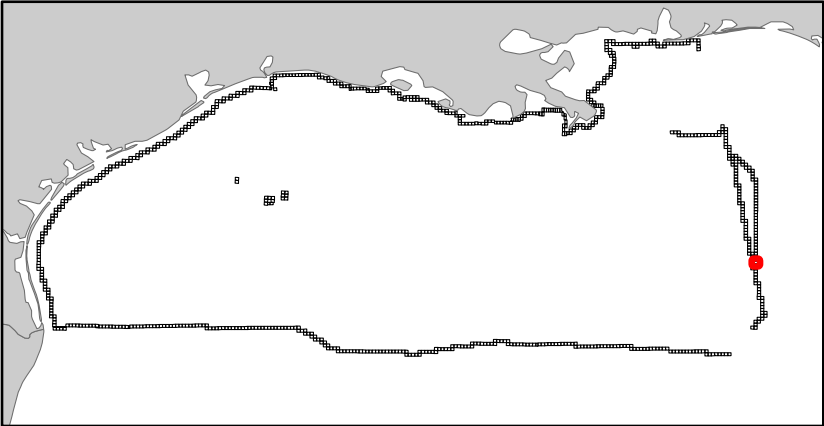
Block portion numbers are in acres

HE25

Henderson
NG16-05
Block 26




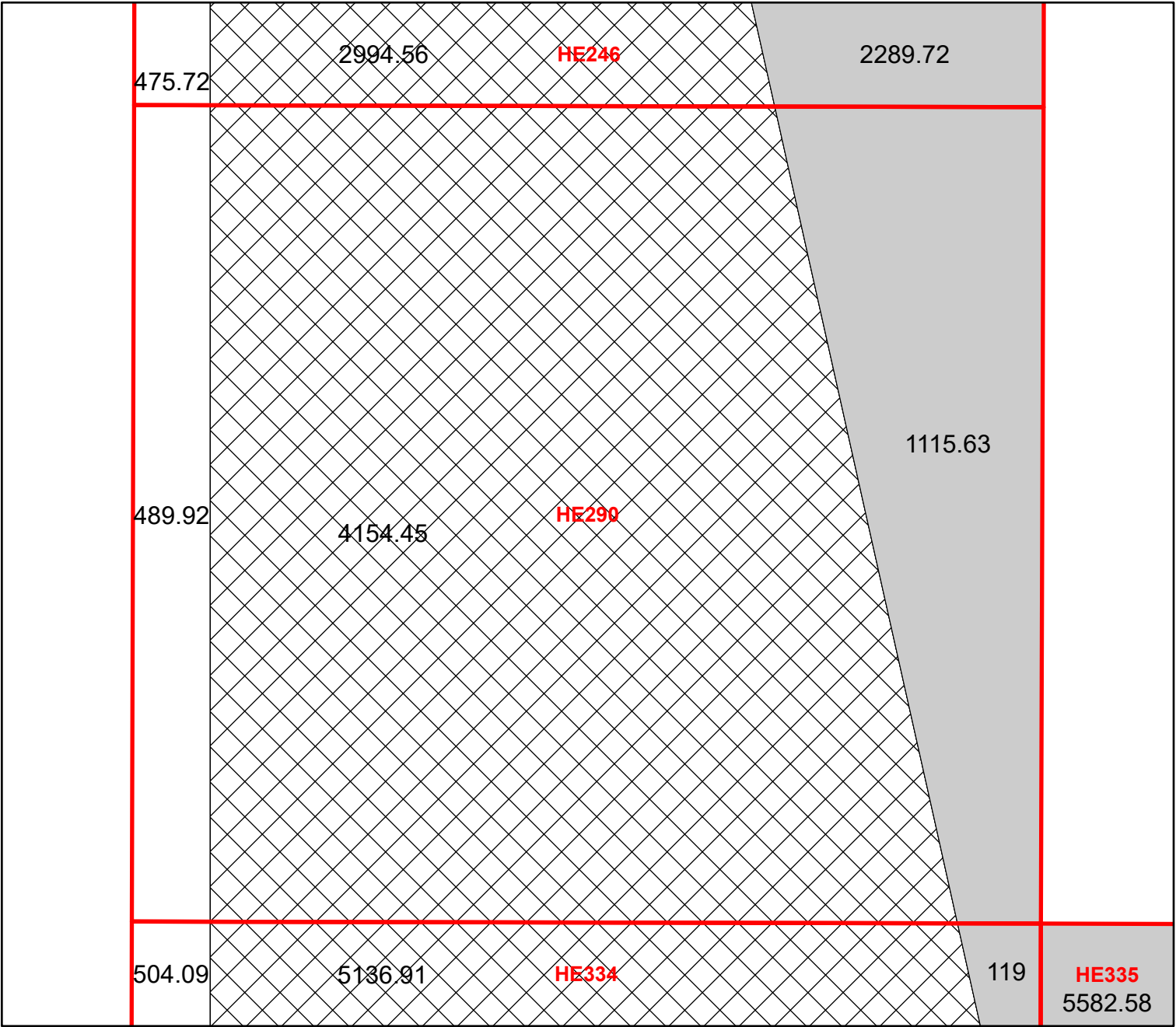
- Split Block
- Deferred Portion
- Portion Landward of the SLA
- Portion that is Non-US Jurisdiction
- Available Portion of Block
- Portion Under Moratorium
- Active Lease (Not-available)



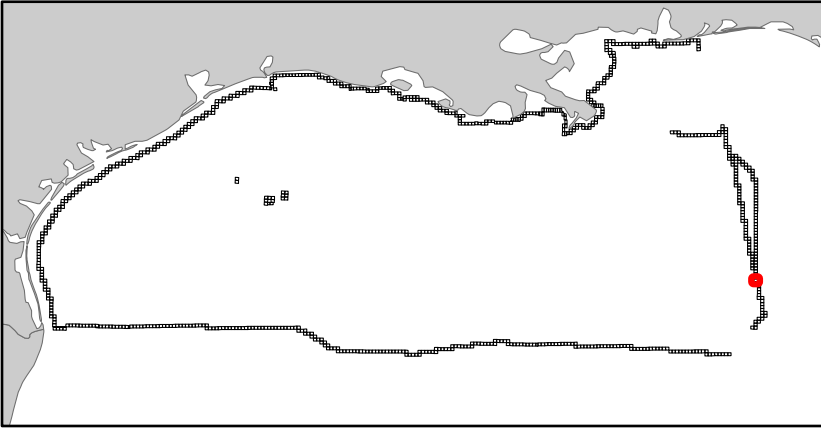
Block portion numbers are in acres

HE26

Henderson
NG16-05
Block 290




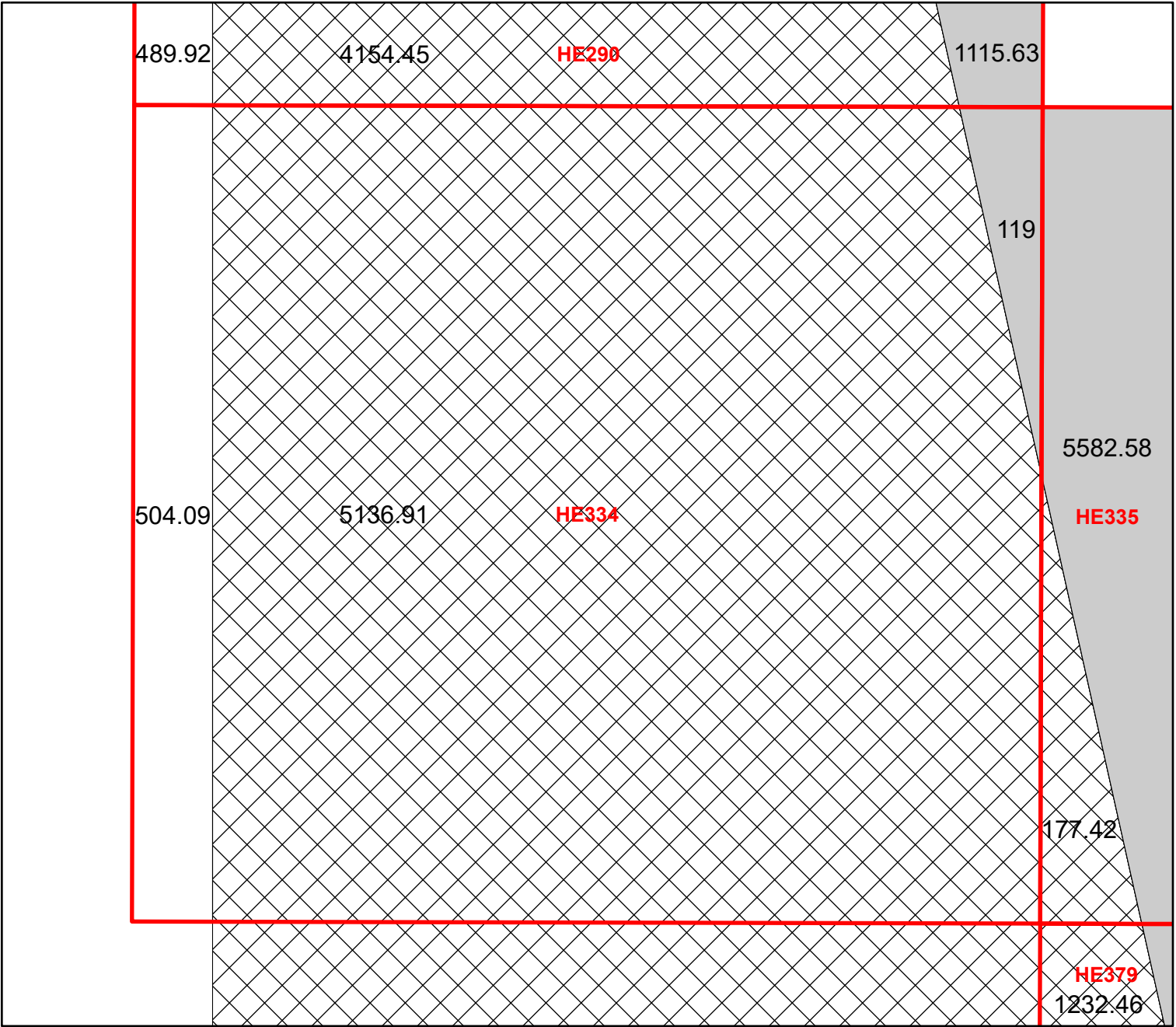
- Split Block
- Deferred Portion
- Portion Landward of the SLA
- Portion that is Non-US Jurisdiction
- Available Portion of Block
- Portion Under Moratorium
- Active Lease (Not-available)










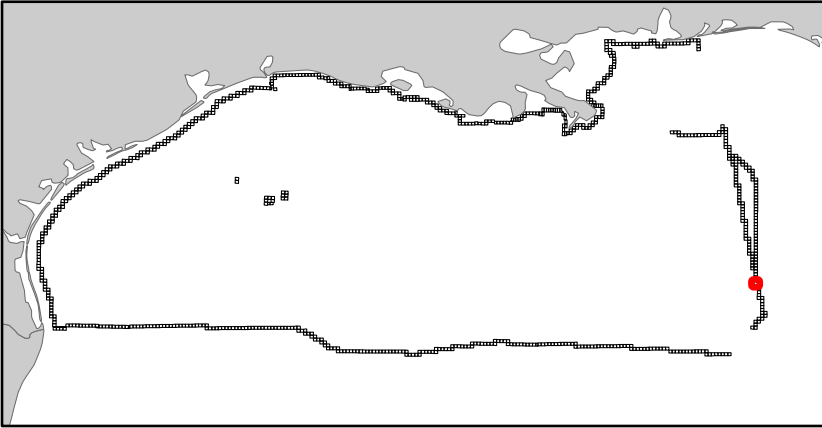
Block portion numbers are in acres

HE290

Henderson
NG16-05
Block 334




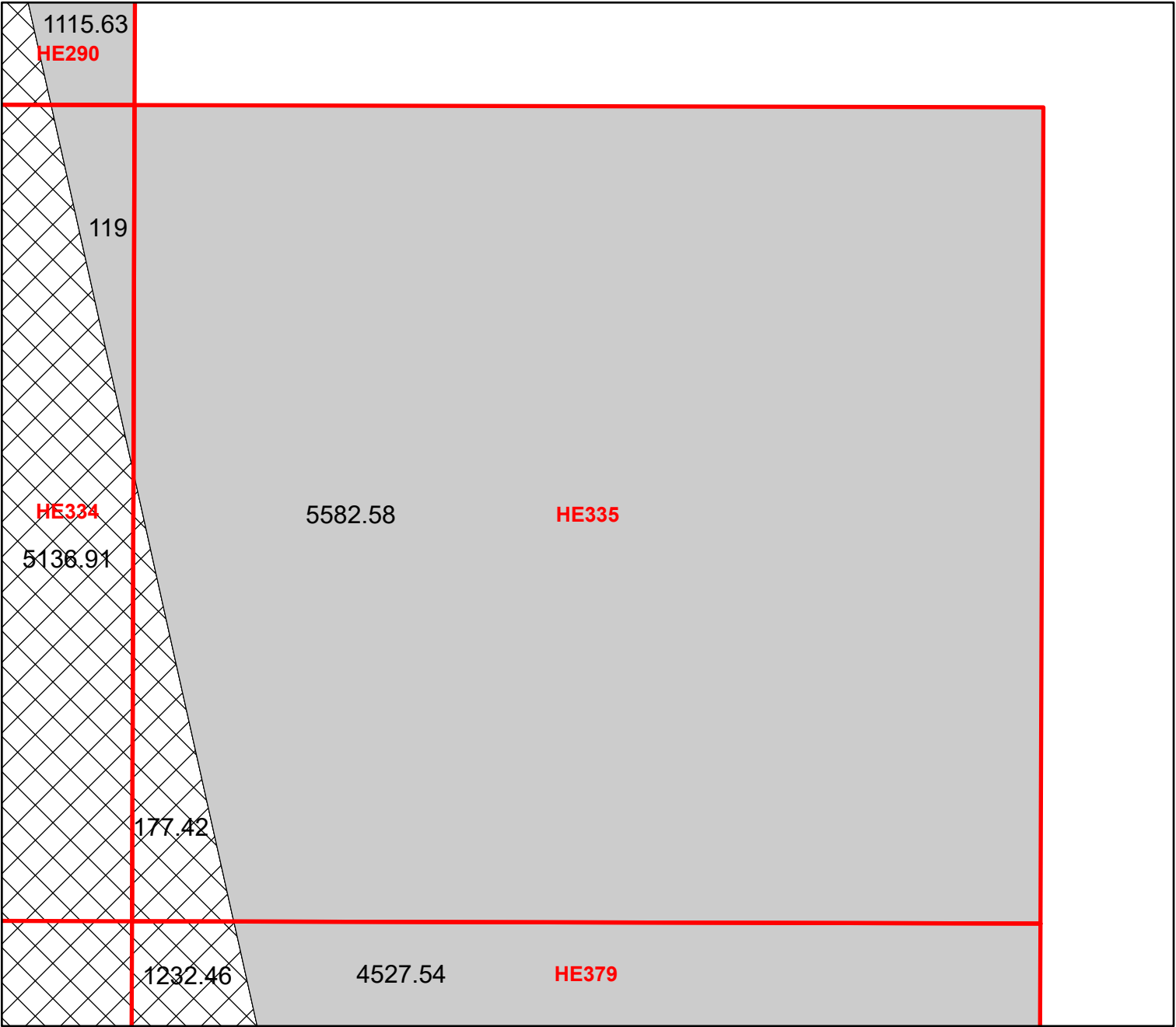
-  Split Block
-  Deferred Portion
-  Portion Landward of the SLA
-  Portion that is Non-US Jurisdiction
-  Available Portion of Block
-  Portion Under Moratorium
-  Active Lease (Not-available)



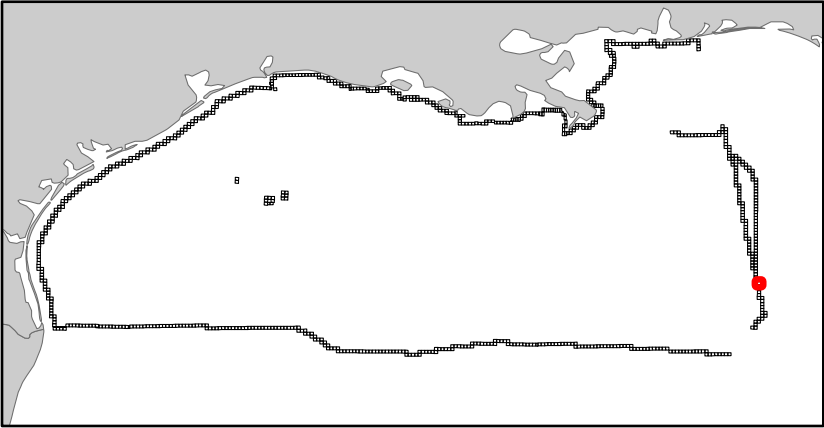
Block portion numbers are in acres

HE334

Henderson
NG16-05
Block 335



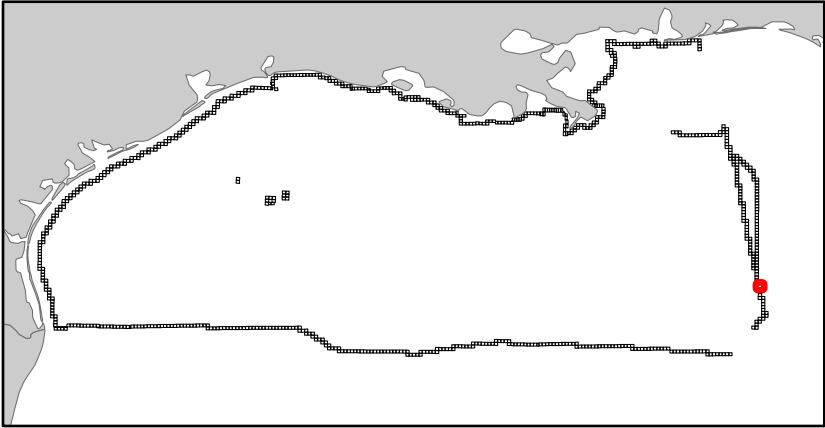

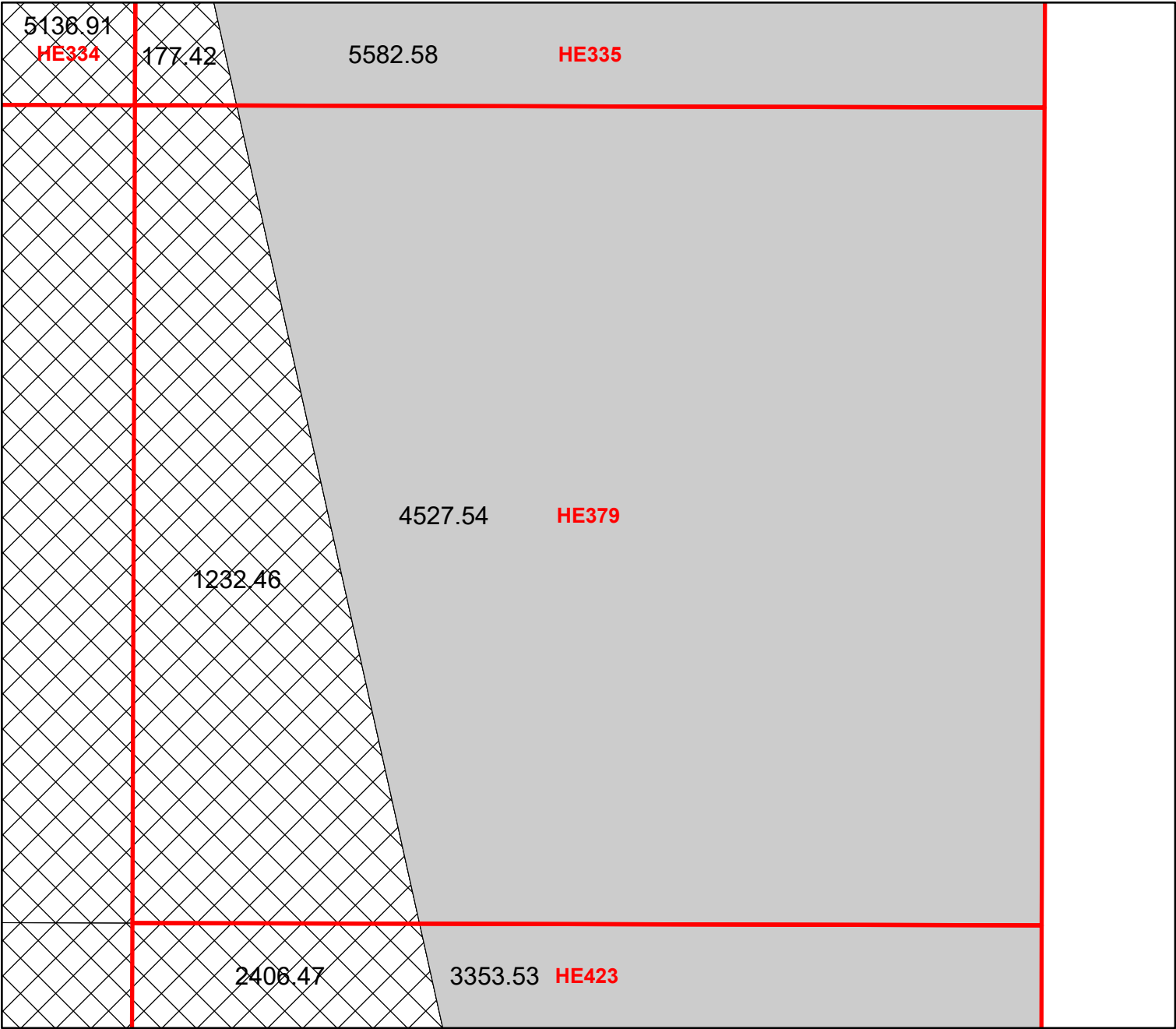
- Split Block
- Deferred Portion
- Portion Landward of the SLA
- Portion that is Non-US Jurisdiction
- Available Portion of Block
- Portion Under Moratorium
- Active Lease (Not-available)



Block portion numbers are in acres

HE335


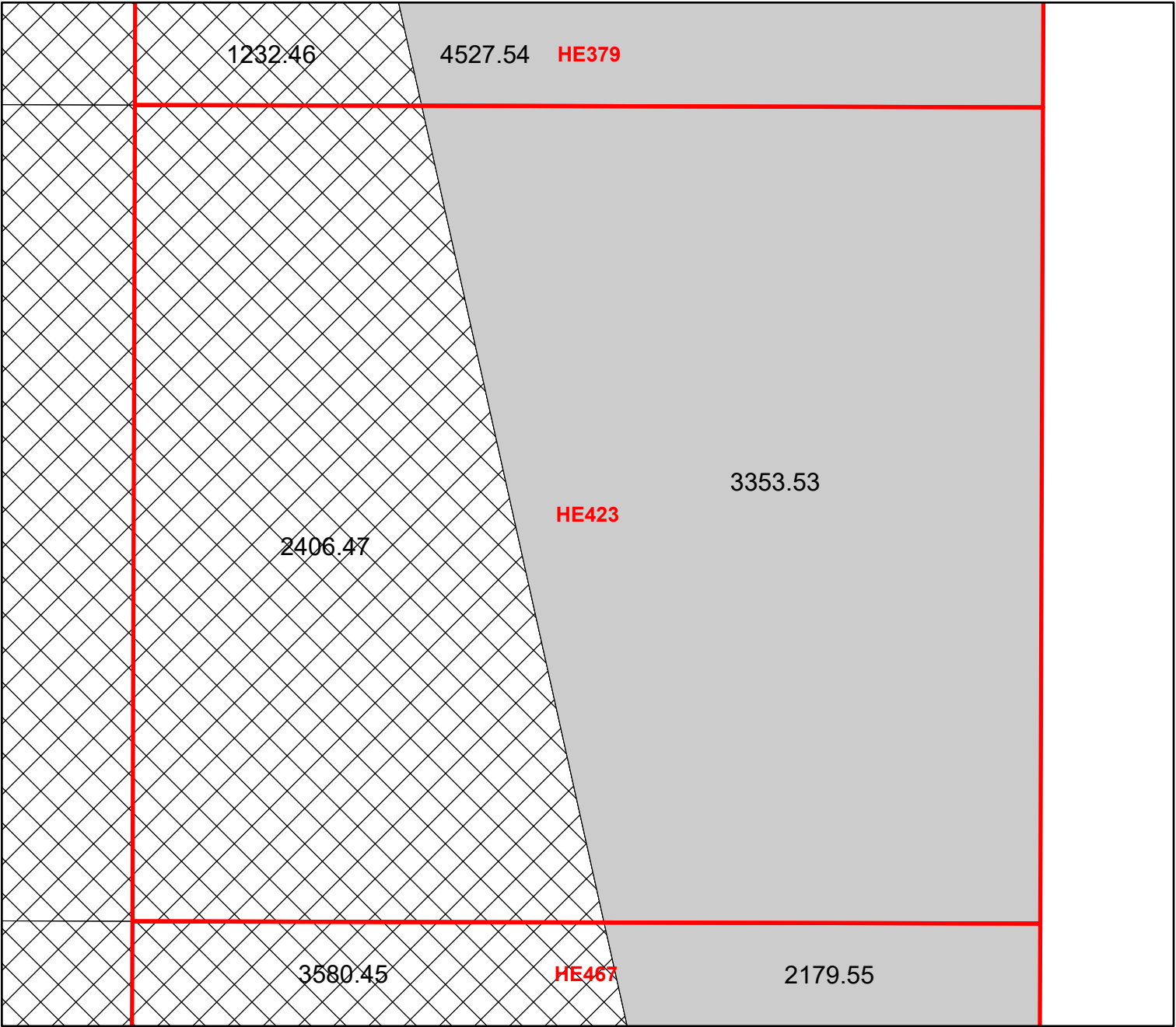
Henderson
NG16-05
Block 379



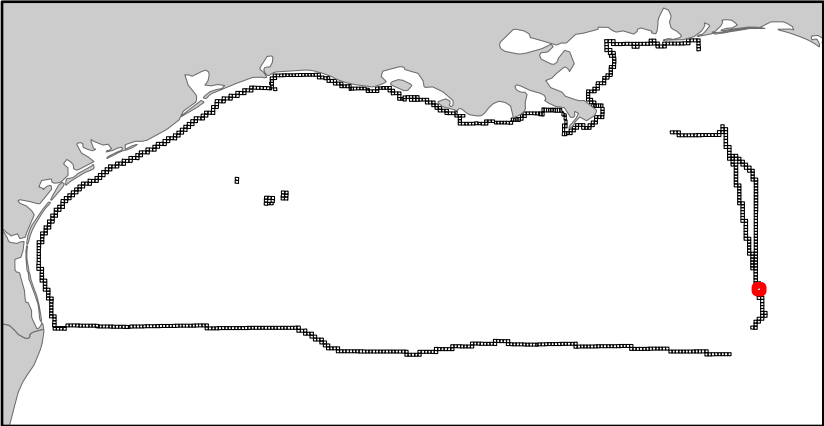
Block portion numbers are in acres

HE379

Henderson
NG16-05
Block 423




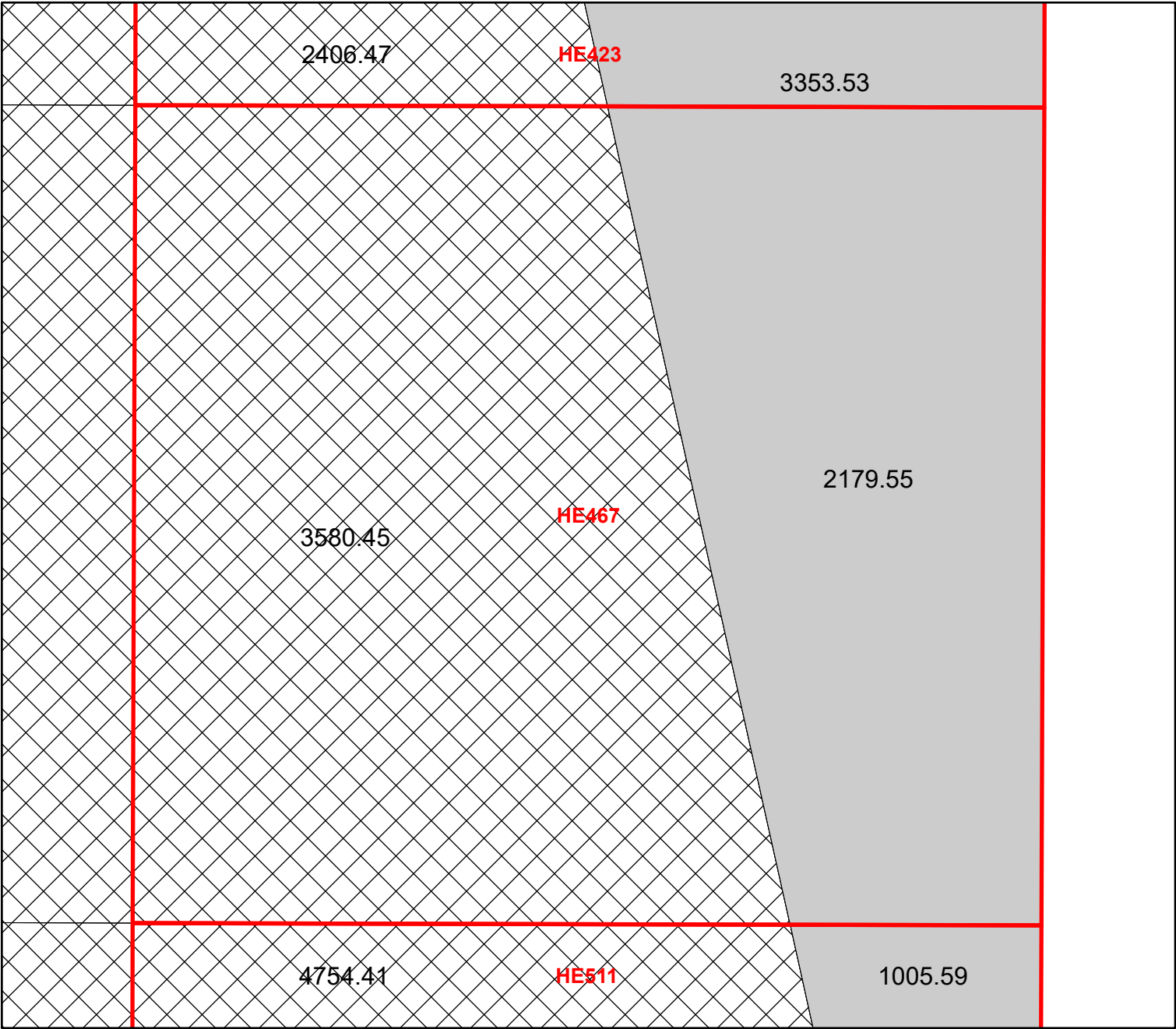
- Split Block
- Deferred Portion
- Portion Landward of the SLA
- Portion that is Non-US Jurisdiction
- Available Portion of Block
- Portion Under Moratorium
- Active Lease (Not-available)










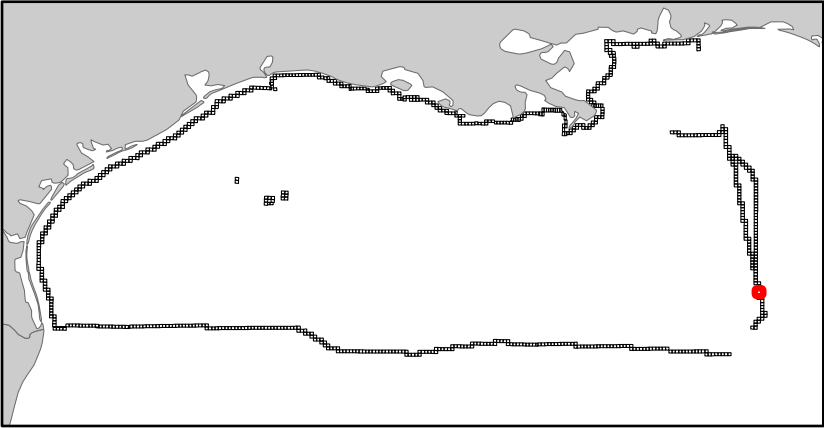
Block portion numbers are in acres

HE423

Henderson
NG16-05
Block 467




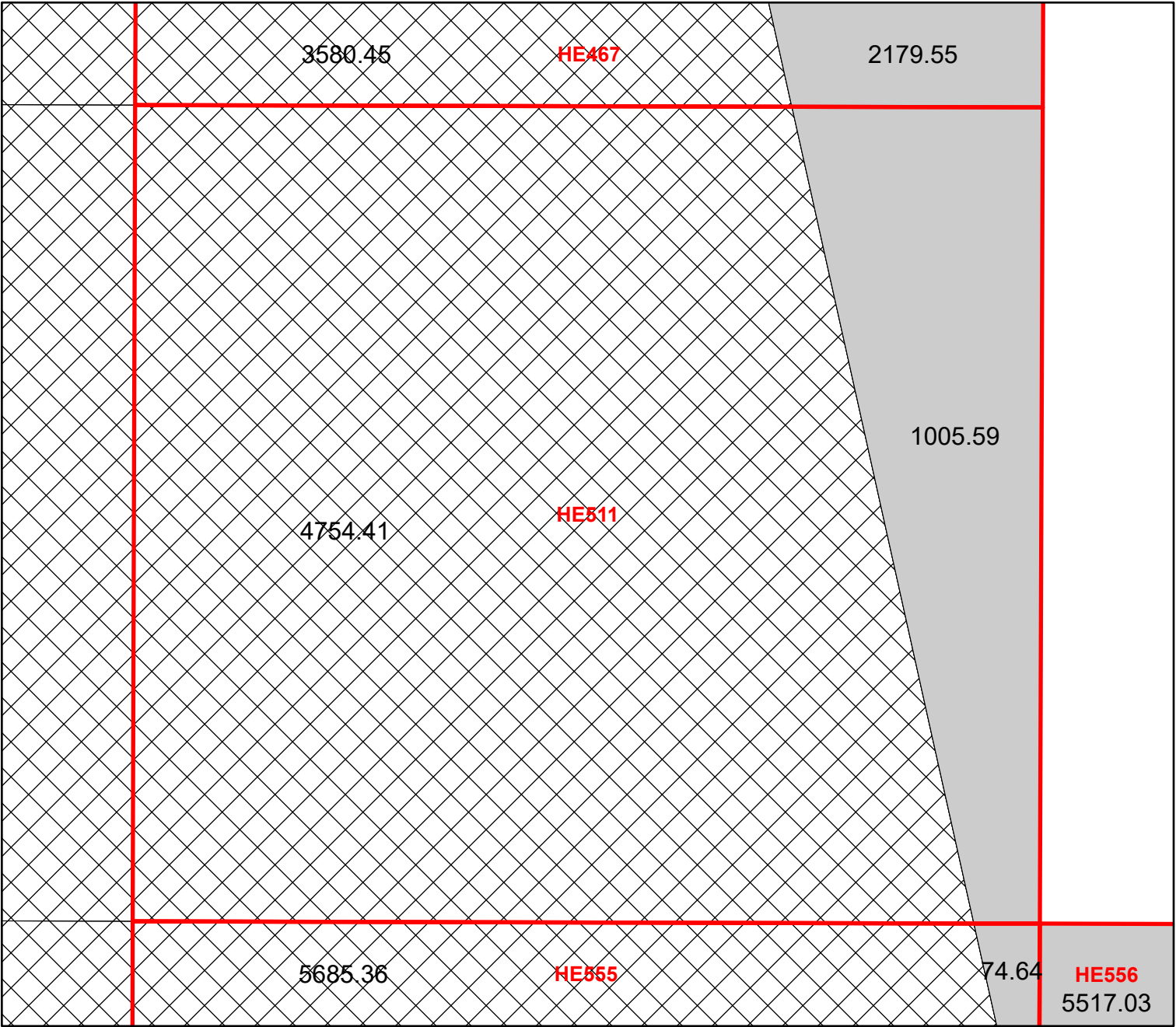
-  Split Block
-  Deferred Portion
-  Portion Landward of the SLA
-  Portion that is Non-US Jurisdiction
-  Available Portion of Block
-  Portion Under Moratorium
-  Active Lease (Not-available)



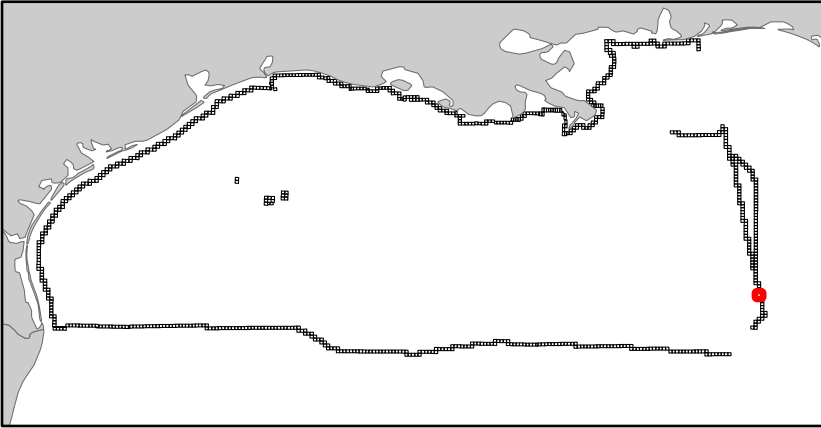
Block portion numbers are in acres

HE467

Henderson
NG16-05
Block 511




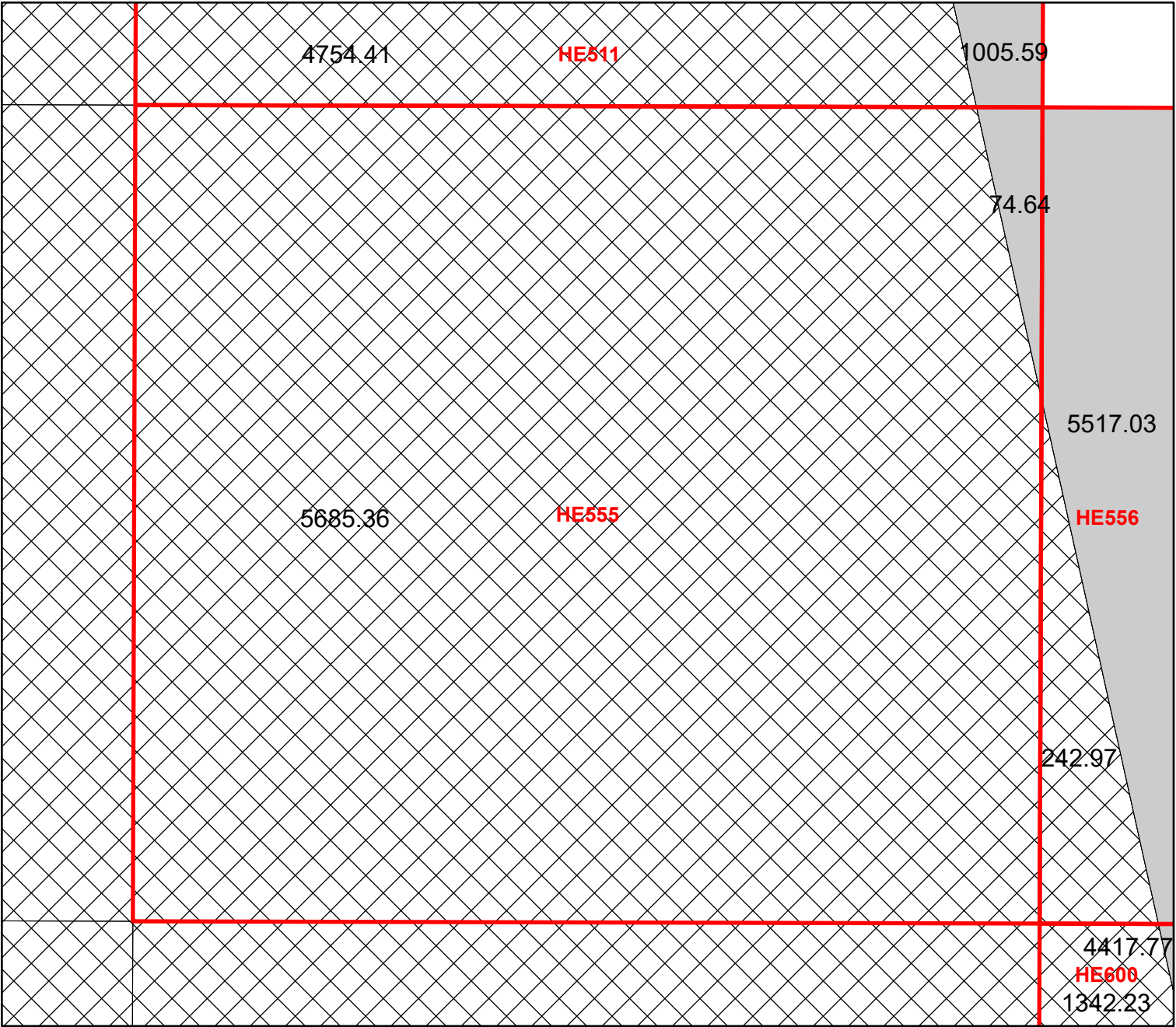
- Split Block
- Deferred Portion
- Portion Landward of the SLA
- Portion that is Non-US Jurisdiction
- Available Portion of Block
- Portion Under Moratorium
- Active Lease (Not-available)



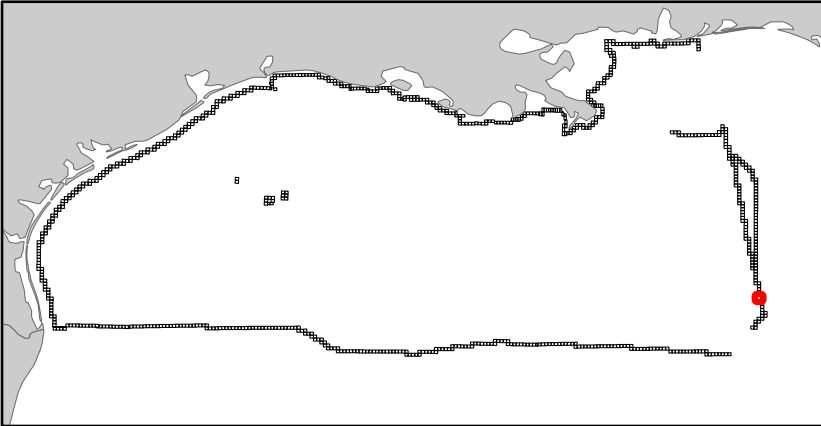
Block portion numbers are in acres

HE511

Henderson
NG16-05
Block 555




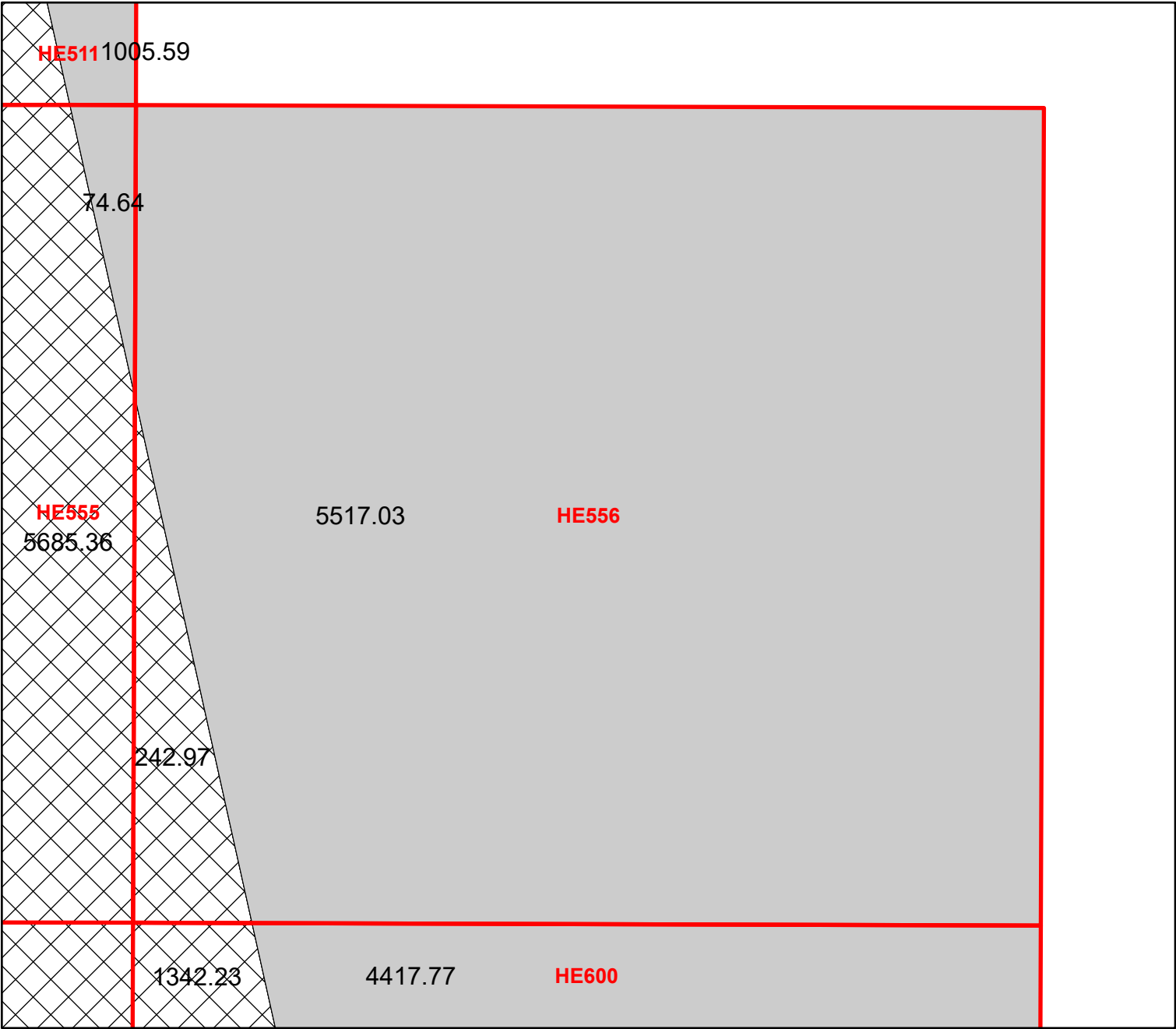
- Split Block
- Deferred Portion
- Portion Landward of the SLA
- Portion that is Non-US Jurisdiction
- Available Portion of Block
- Portion Under Moratorium
- Active Lease (Not-available)



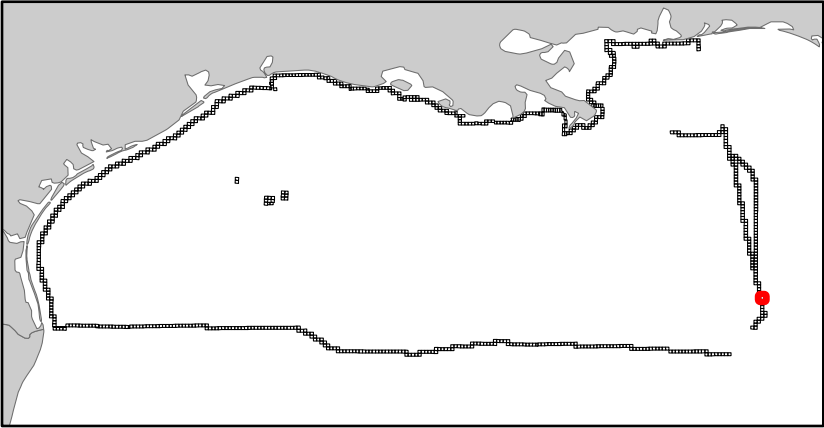
Block portion numbers are in acres

HE555

Henderson
NG16-05
Block 556




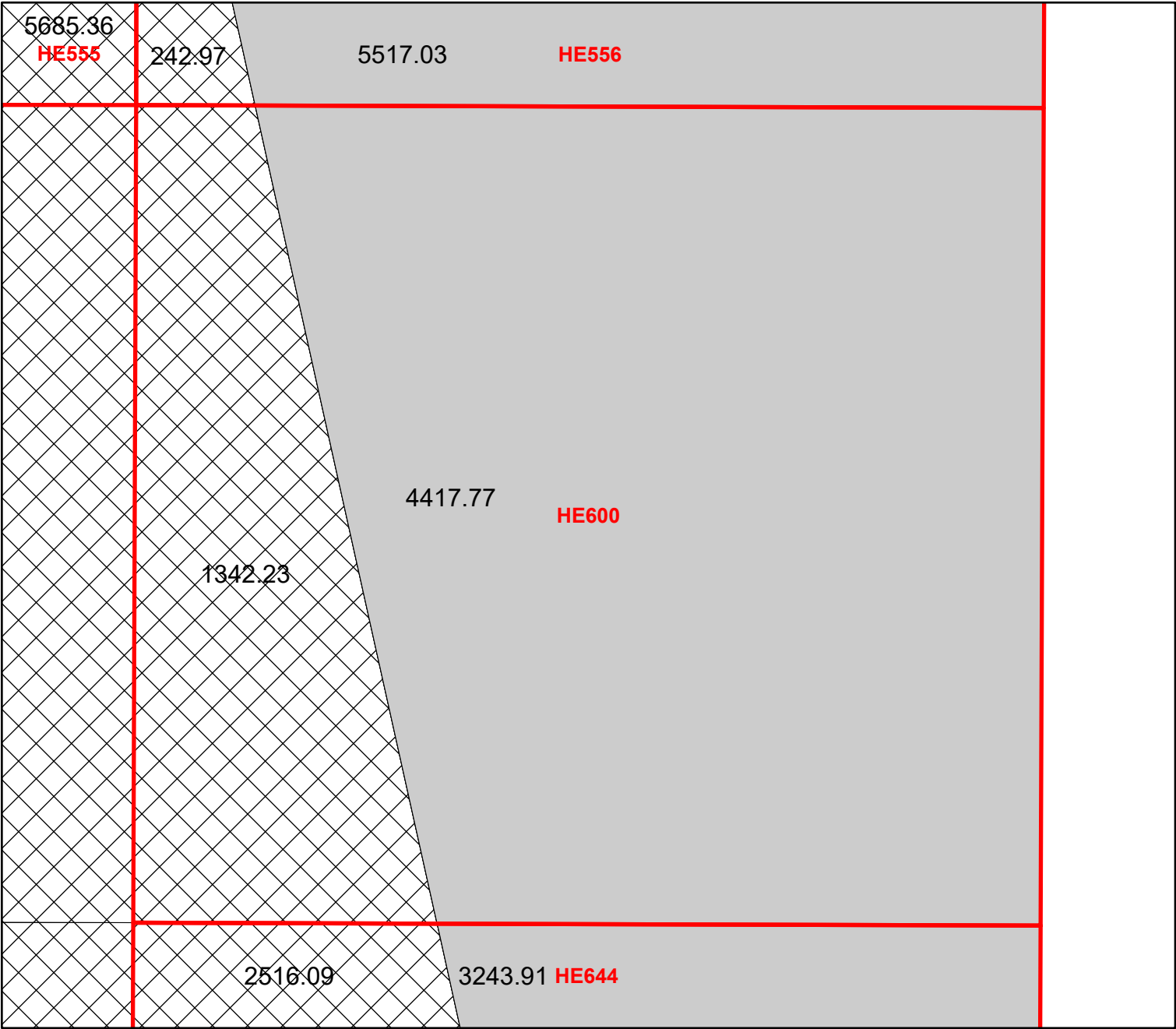
- Split Block
- Deferred Portion
- Portion Landward of the SLA
- Portion that is Non-US Jurisdiction
- Available Portion of Block
- Portion Under Moratorium
- Active Lease (Not-available)










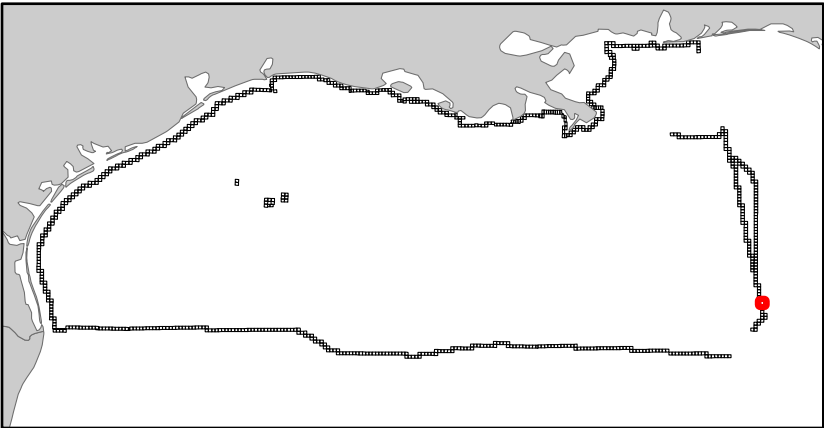
Block portion numbers are in acres

HE556

Henderson
NG16-05
Block 600




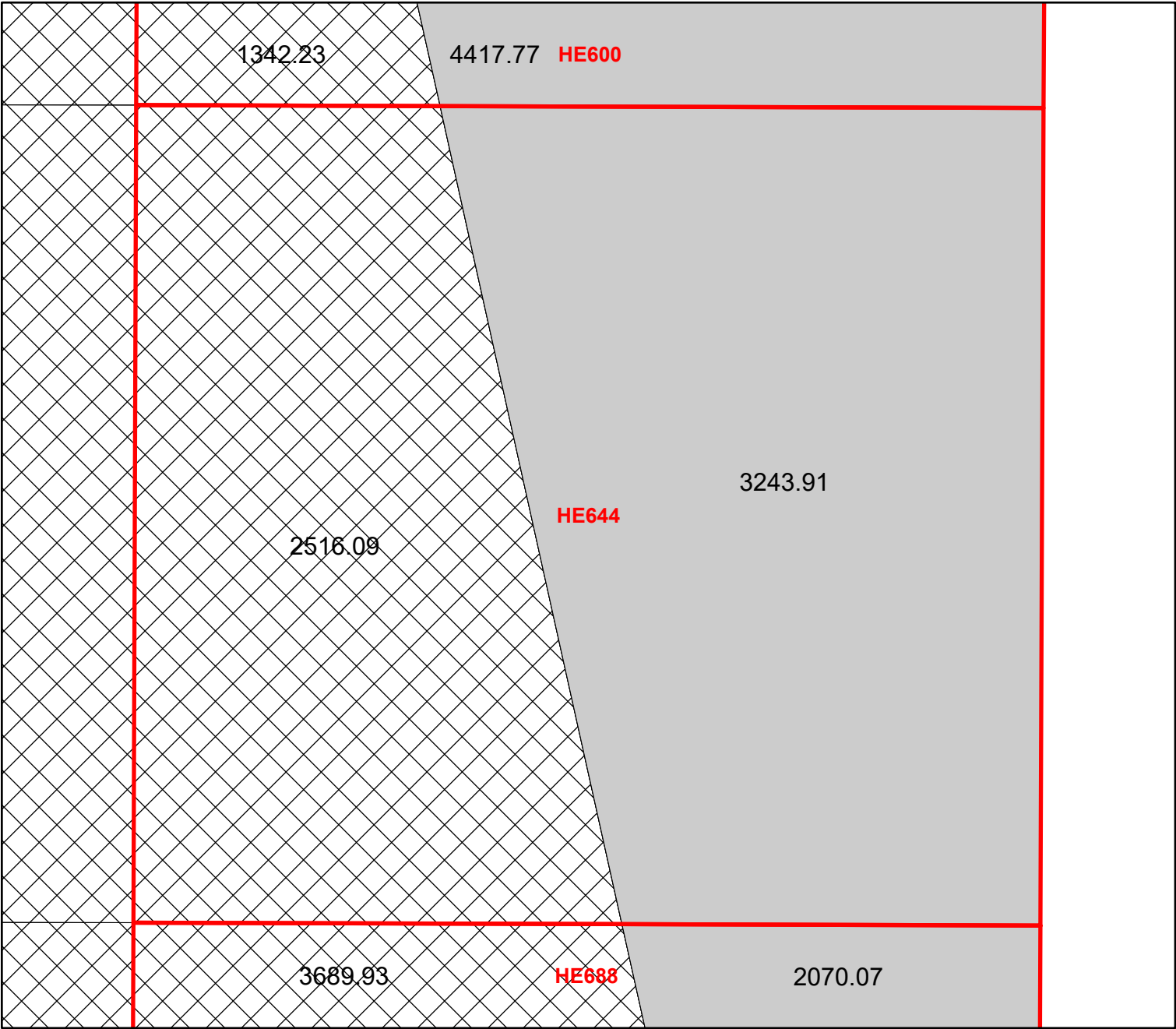
-  Split Block
-  Deferred Portion
-  Portion Landward of the SLA
-  Portion that is Non-US Jurisdiction
-  Available Portion of Block
-  Portion Under Moratorium
-  Active Lease (Not-available)



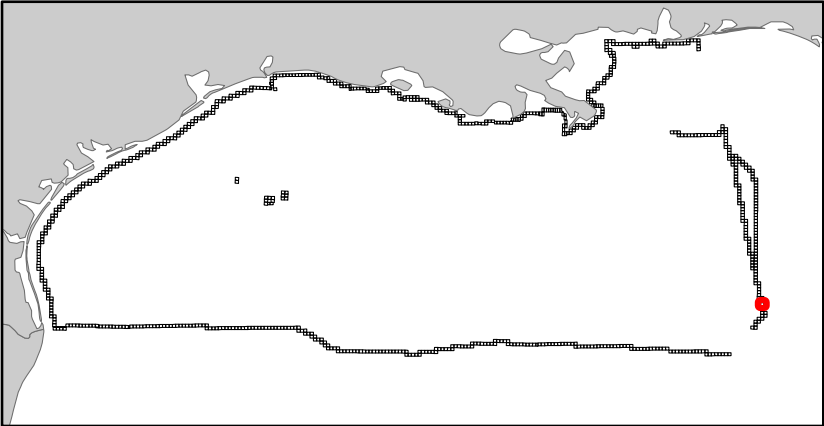
Block portion numbers are in acres

HE600

Henderson
NG16-05
Block 644




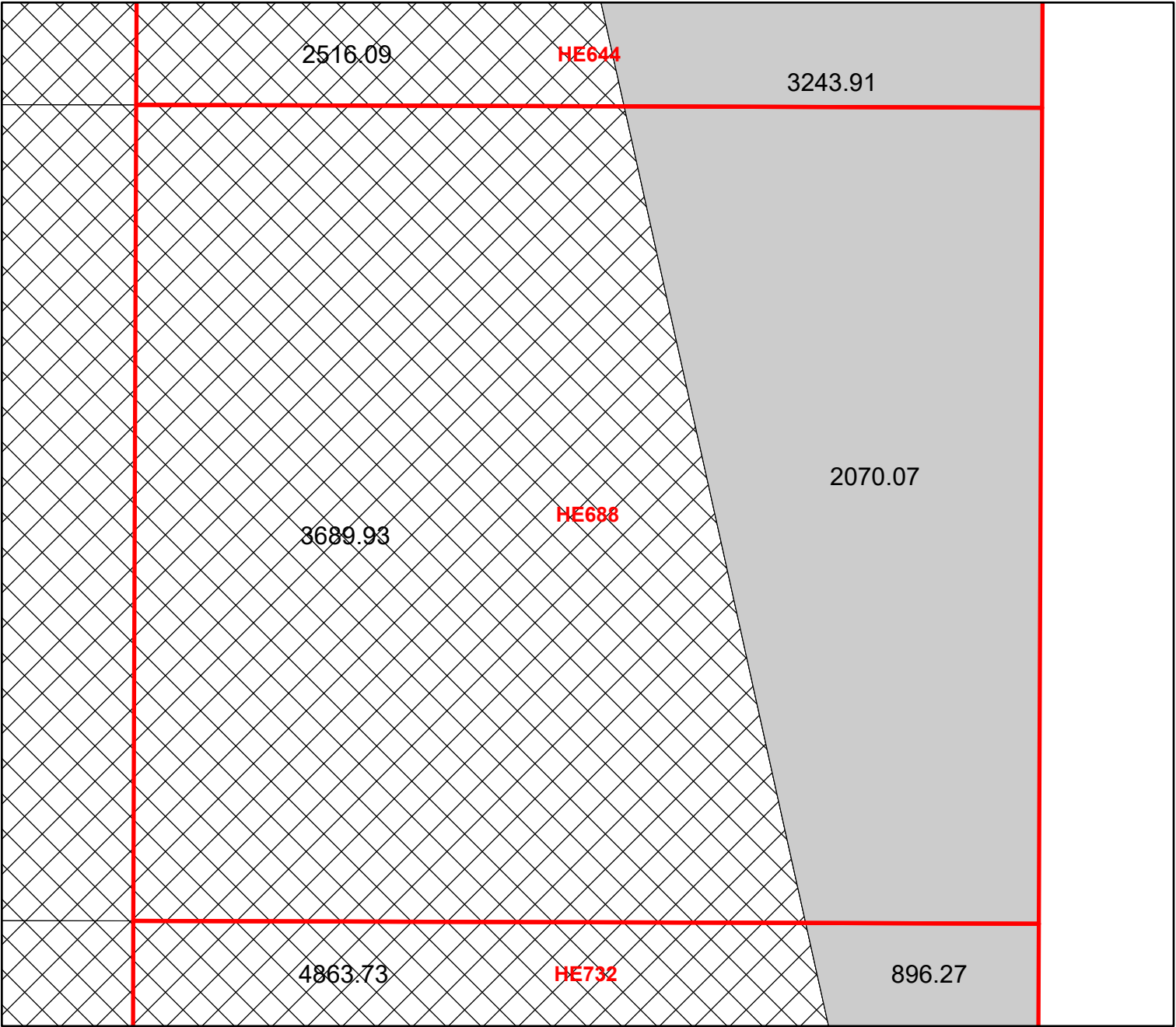
- Split Block
- Deferred Portion
- Portion Landward of the SLA
- Portion that is Non-US Jurisdiction
- Available Portion of Block
- Portion Under Moratorium
- Active Lease (Not-available)










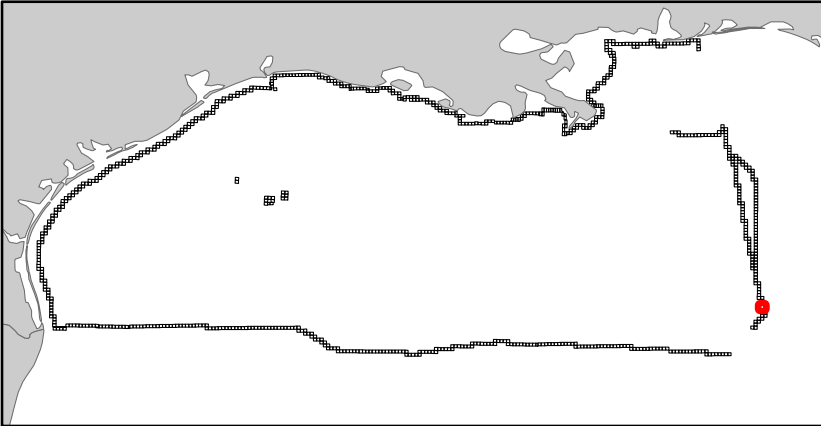
Block portion numbers are in acres

HE644

Henderson
NG16-05
Block 688




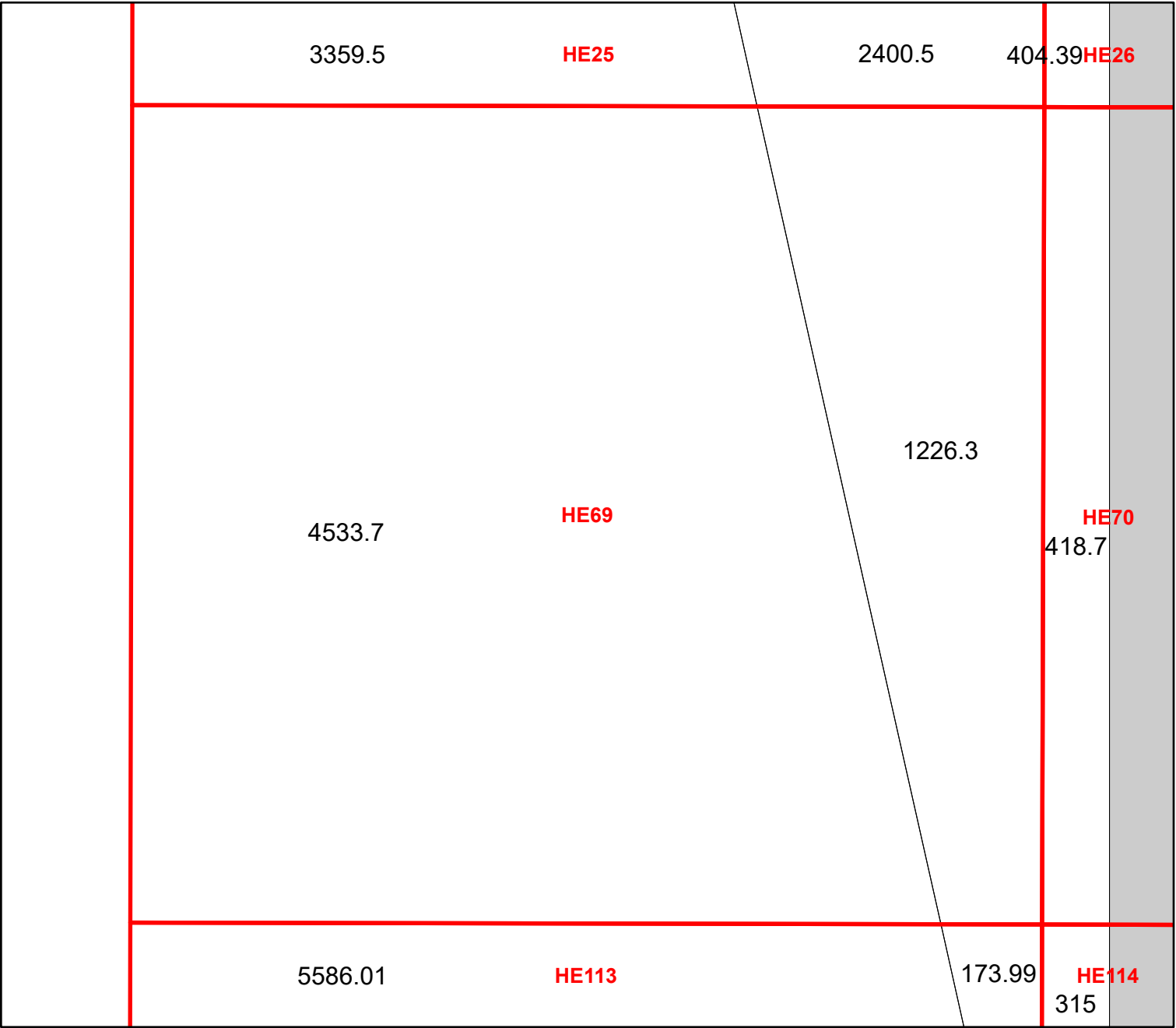
-  Split Block
-  Deferred Portion
-  Portion Landward of the SLA
-  Portion that is Non-US Jurisdiction
-  Available Portion of Block
-  Portion Under Moratorium
-  Active Lease (Not-available)



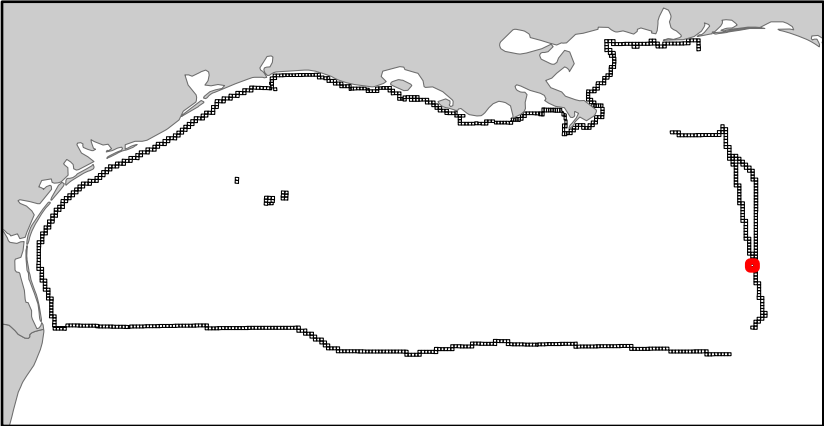
Block portion numbers are in acres

HE688

Henderson
NG16-05
Block 69




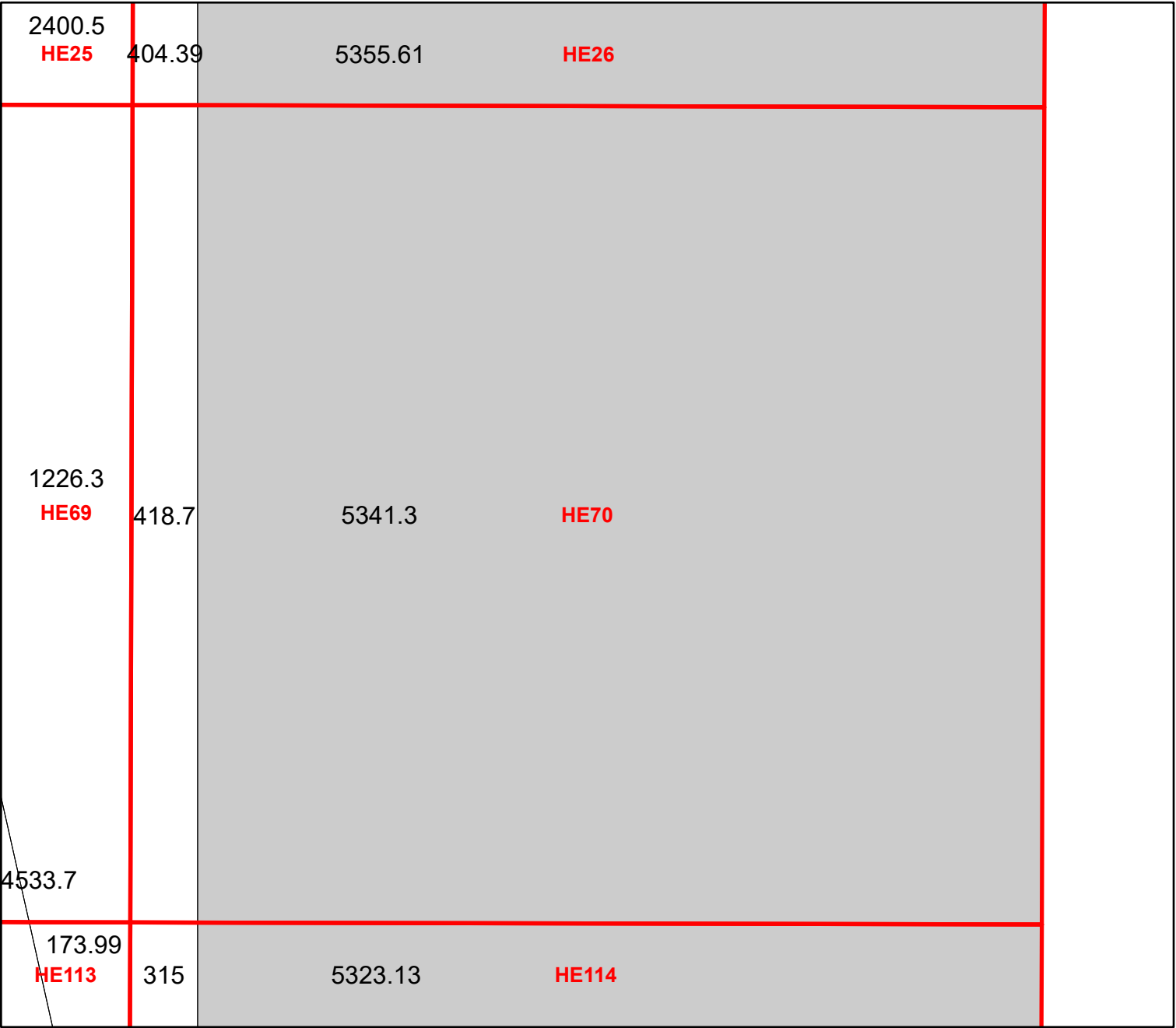
- Split Block
- Deferred Portion
- Portion Landward of the SLA
- Portion that is Non-US Jurisdiction
- Available Portion of Block
- Portion Under Moratorium
- Active Lease (Not-available)



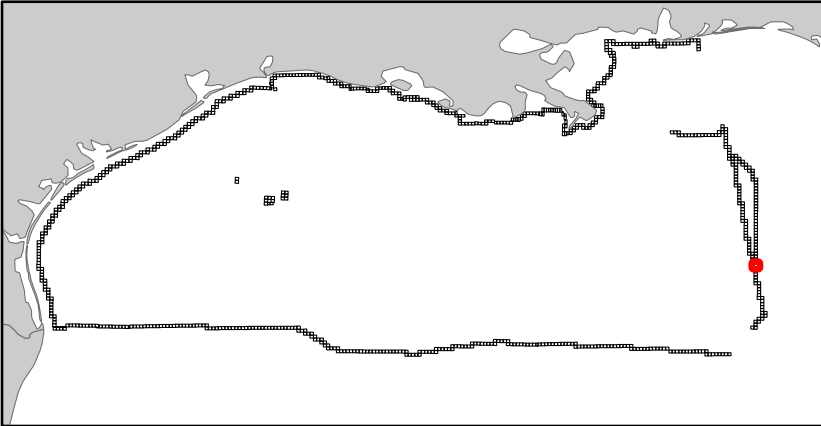
Block portion numbers are in acres

HE69

Henderson
NG16-05
Block 70



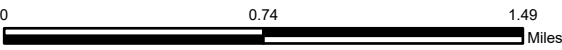
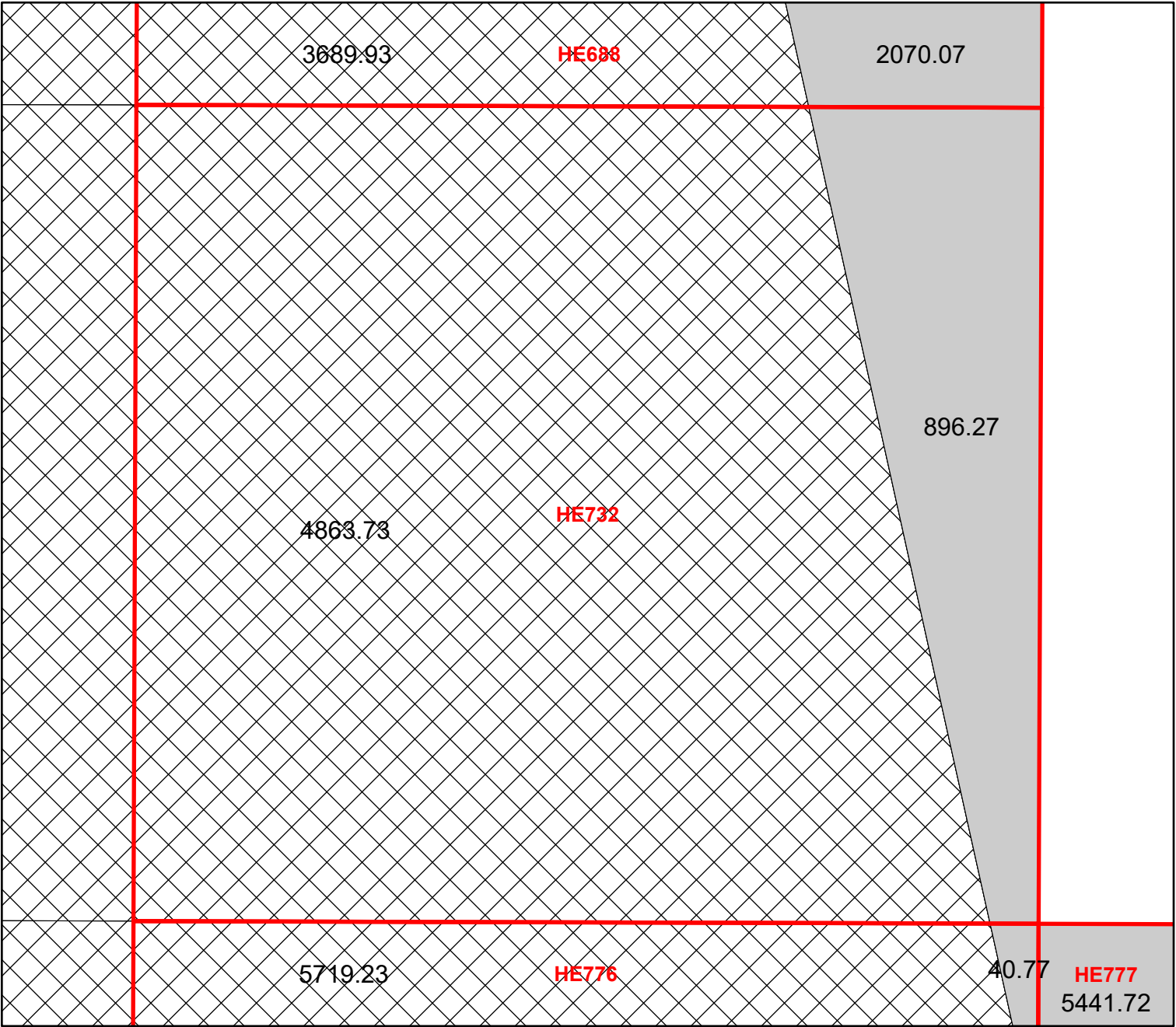
- Split Block
- Deferred Portion
- Portion Landward of the SLA
- Portion that is Non-US Jurisdiction
- Available Portion of Block
- Portion Under Moratorium
- Active Lease (Not-available)



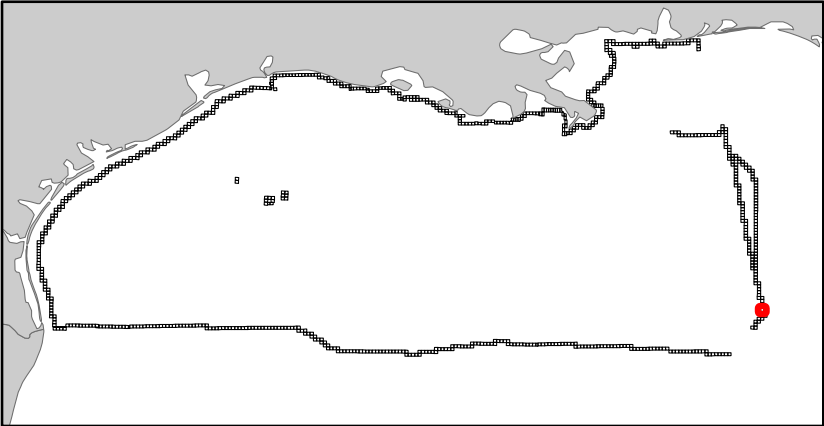
Block portion numbers are in acres

HE70

Henderson
NG16-05
Block 732




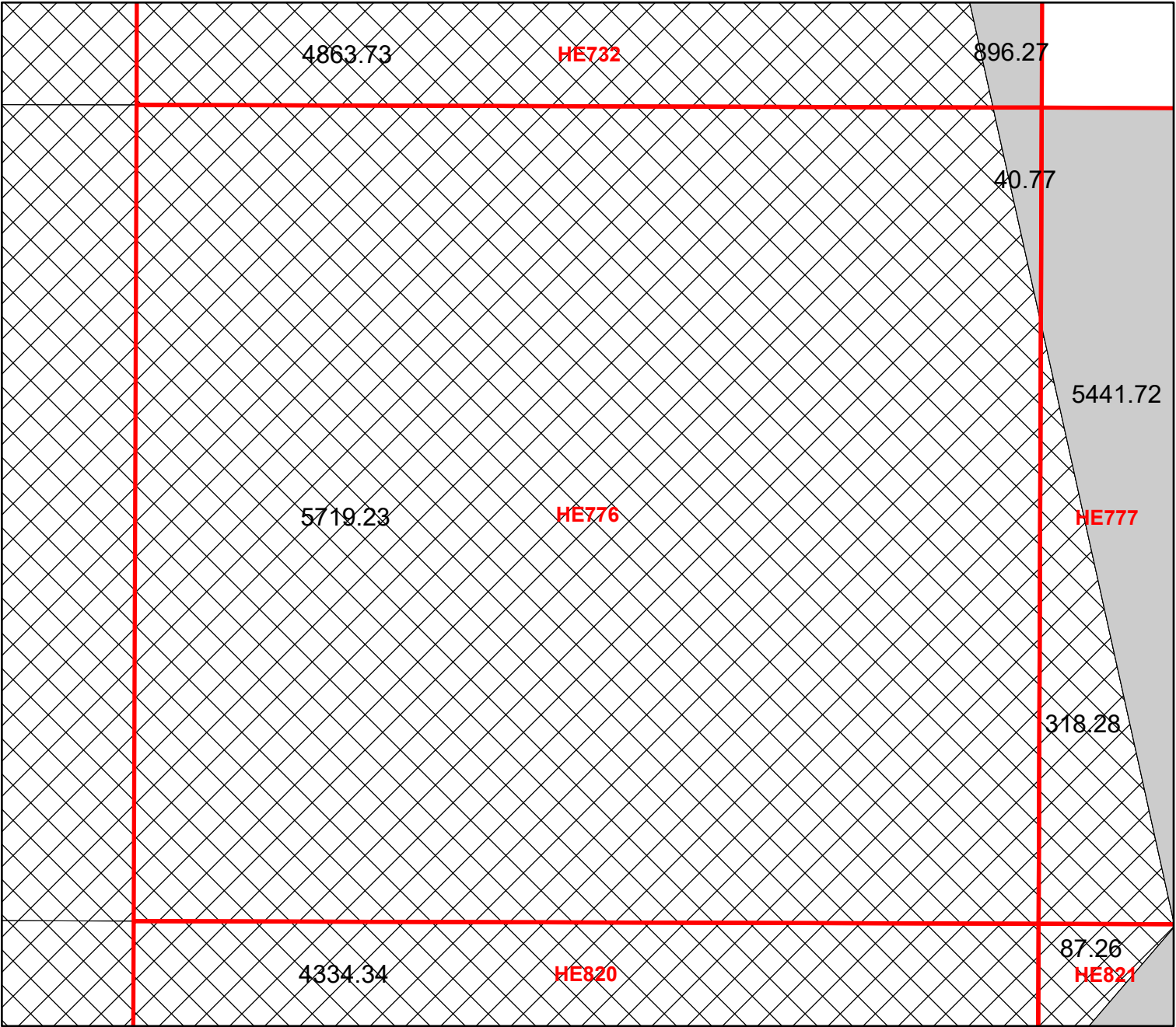
- Split Block
- Deferred Portion
- Portion Landward of the SLA
- Portion that is Non-US Jurisdiction
- Available Portion of Block
- Portion Under Moratorium
- Active Lease (Not-available)










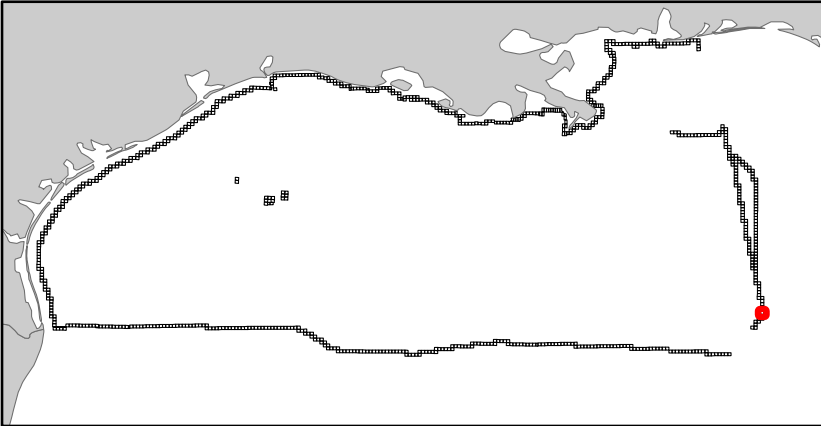
Block portion numbers are in acres

HE732

Henderson
NG16-05
Block 776




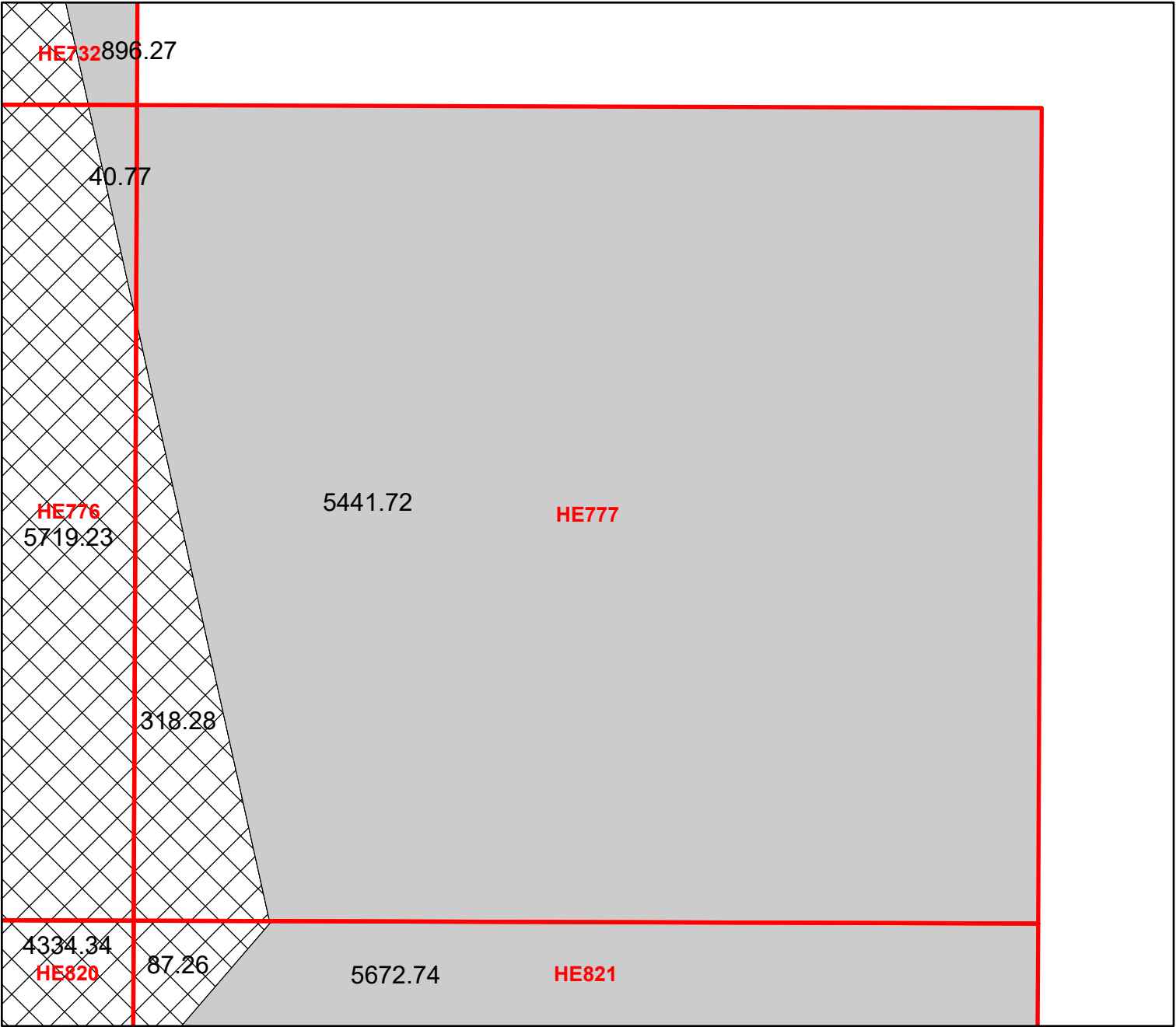
-  Split Block
-  Deferred Portion
-  Portion Landward of the SLA
-  Portion that is Non-US Jurisdiction
-  Available Portion of Block
-  Portion Under Moratorium
-  Active Lease (Not-available)










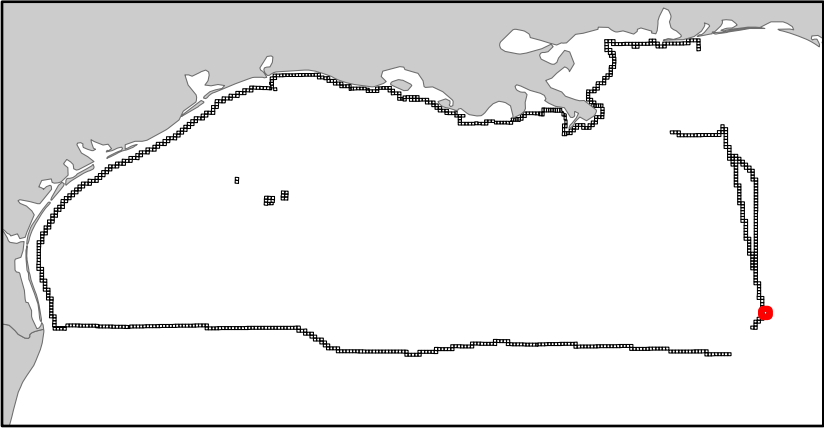
Block portion numbers are in acres

HE776

Henderson
NG16-05
Block 777




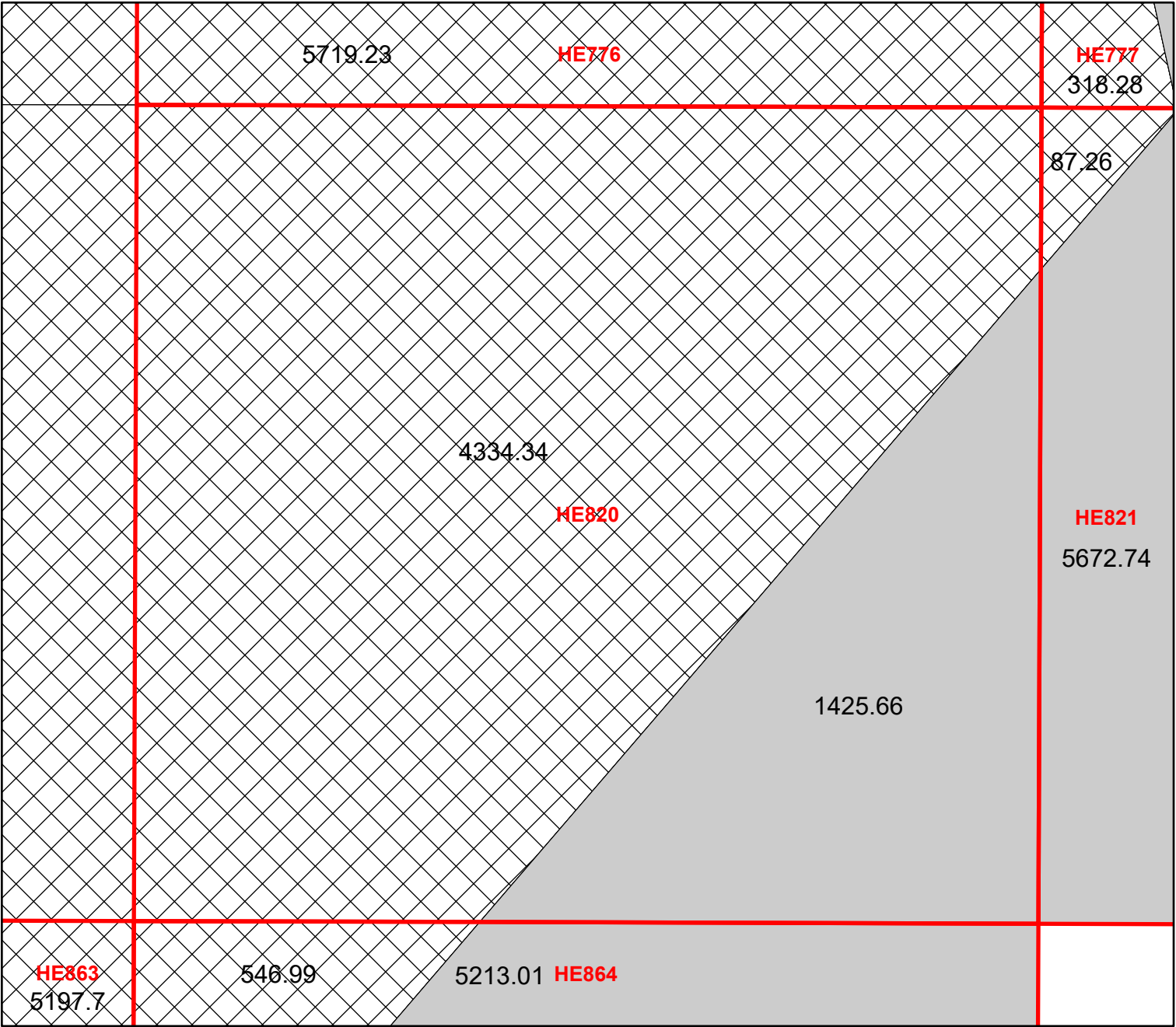
-  Split Block
-  Deferred Portion
-  Portion Landward of the SLA
-  Portion that is Non-US Jurisdiction
-  Available Portion of Block
-  Portion Under Moratorium
-  Active Lease (Not-available)



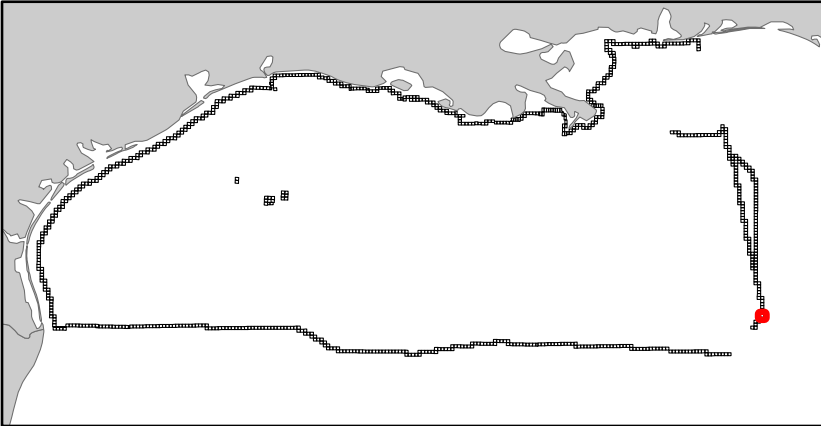
Block portion numbers are in acres

HE777

Henderson
NG16-05
Block 820




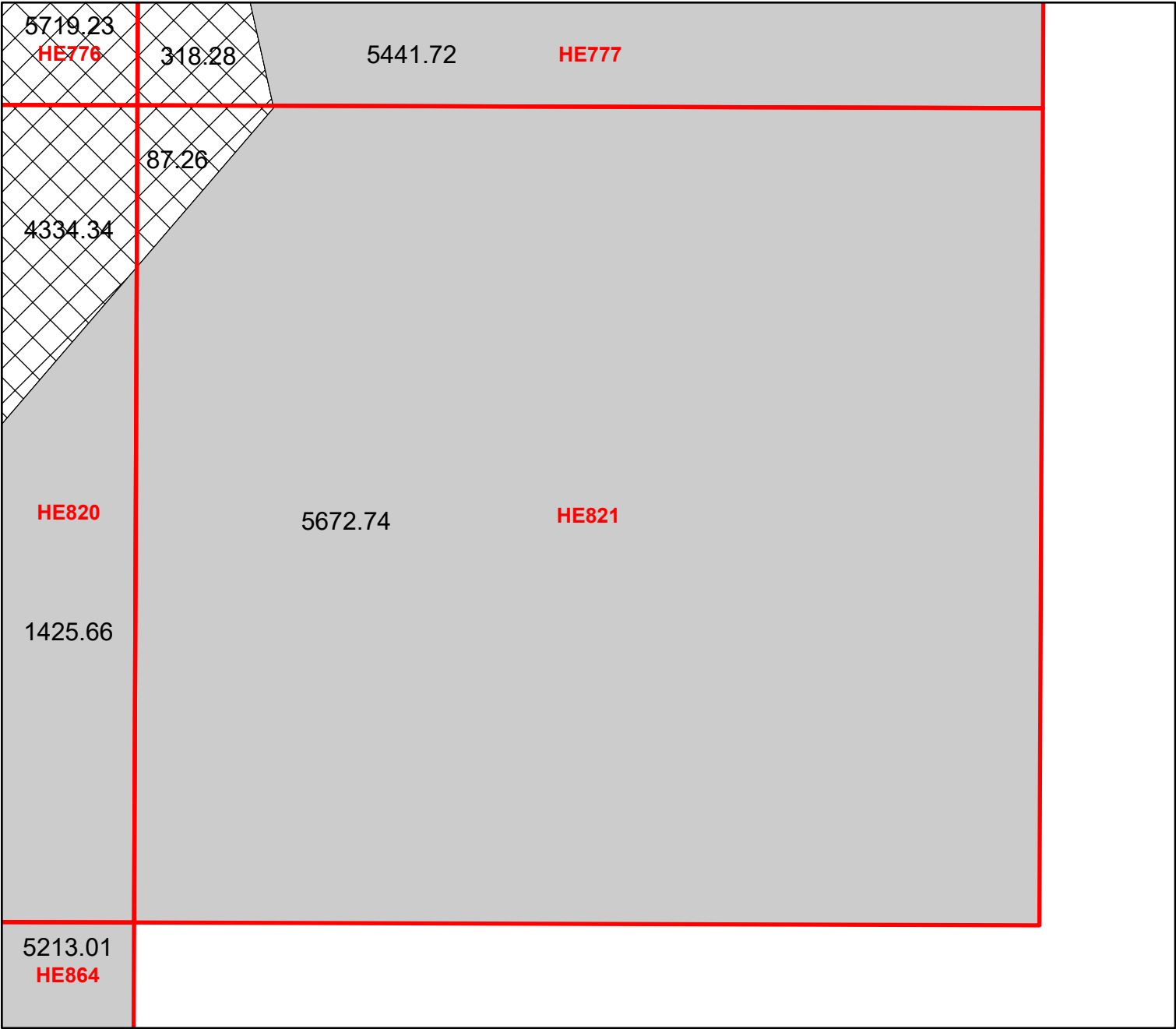
- Split Block
- Deferred Portion
- Portion Landward of the SLA
- Portion that is Non-US Jurisdiction
- Available Portion of Block
- Portion Under Moratorium
- Active Lease (Not-available)



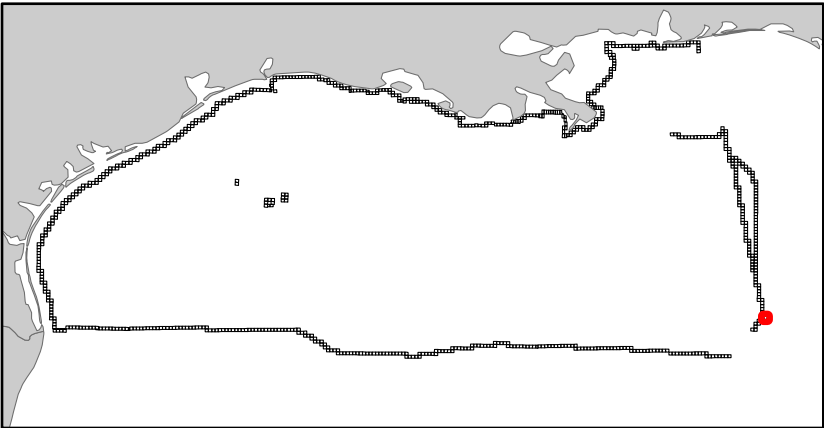
Block portion numbers are in acres

HE820

Henderson
NG16-05
Block 821


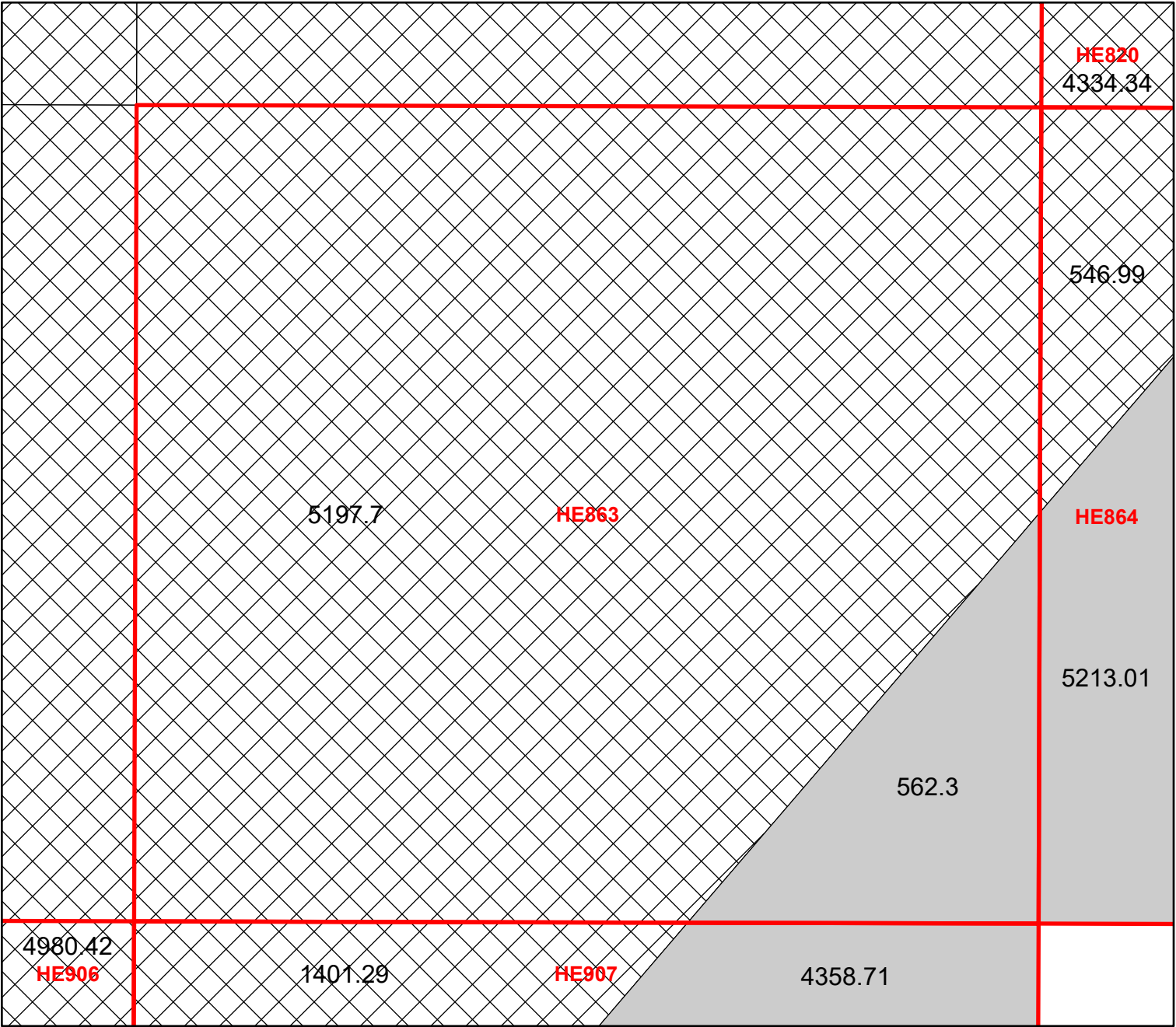


- Split Block
- Deferred Portion
- Portion Landward of the SLA
- Portion that is Non-US Jurisdiction
- Available Portion of Block
- Portion Under Moratorium
- Active Lease (Not-available)

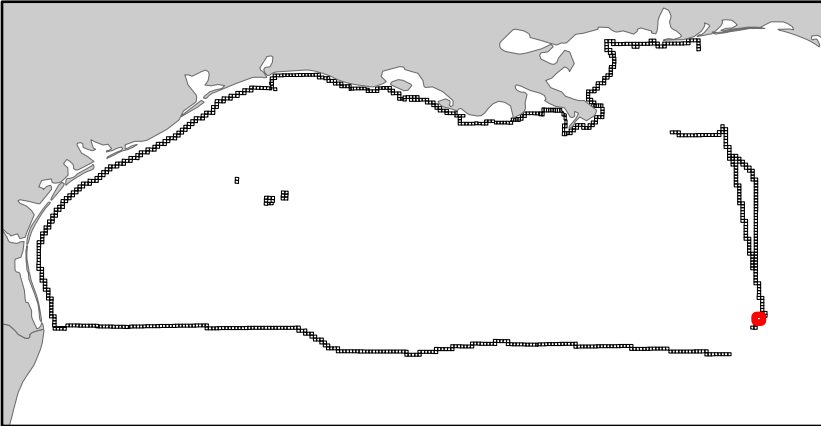


Block portion numbers are in acres

Henderson
NG16-05
Block 863




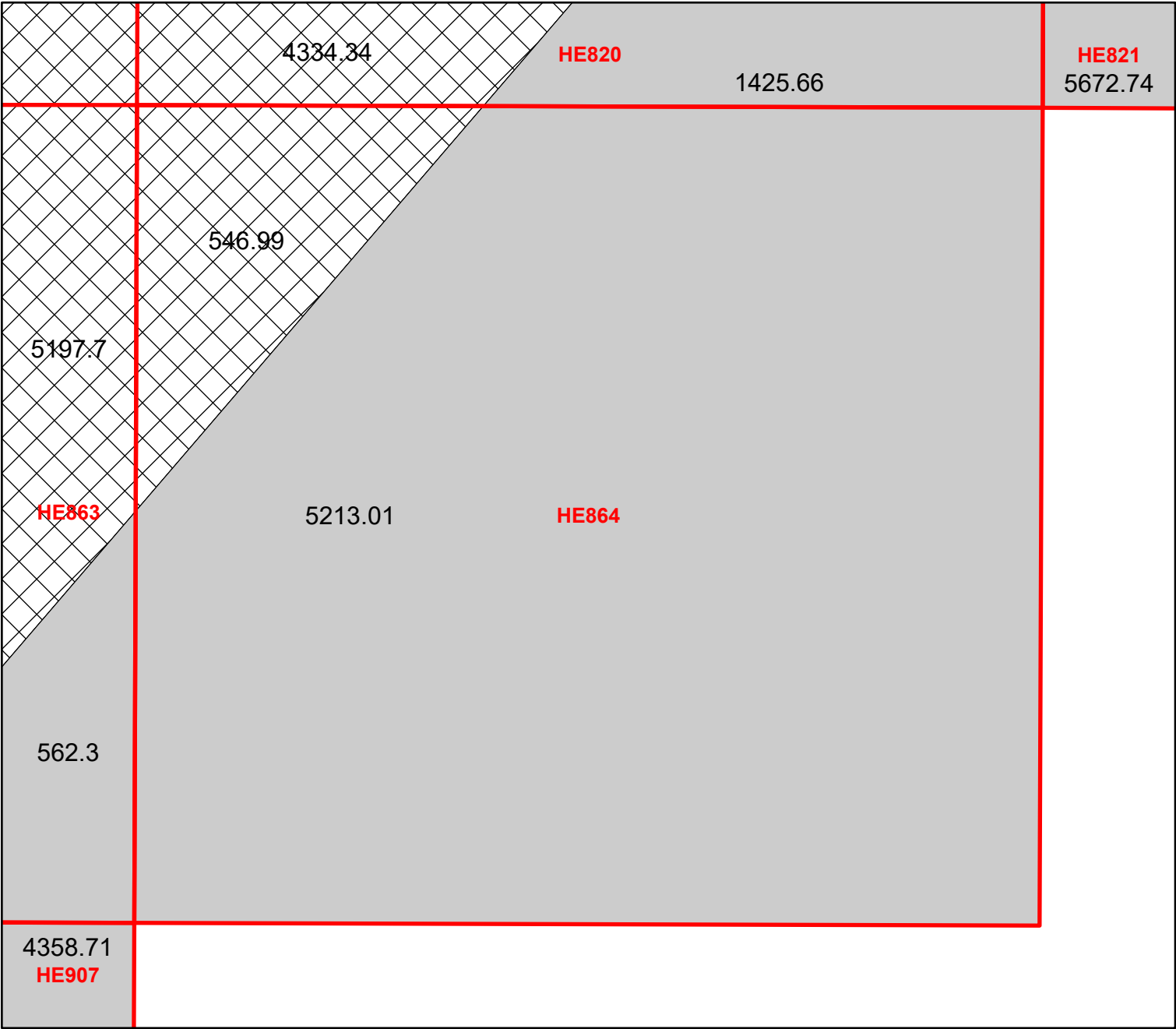
- Split Block
- Deferred Portion
- Portion Landward of the SLA
- Portion that is Non-US Jurisdiction
- Available Portion of Block
- Portion Under Moratorium
- Active Lease (Not-available)



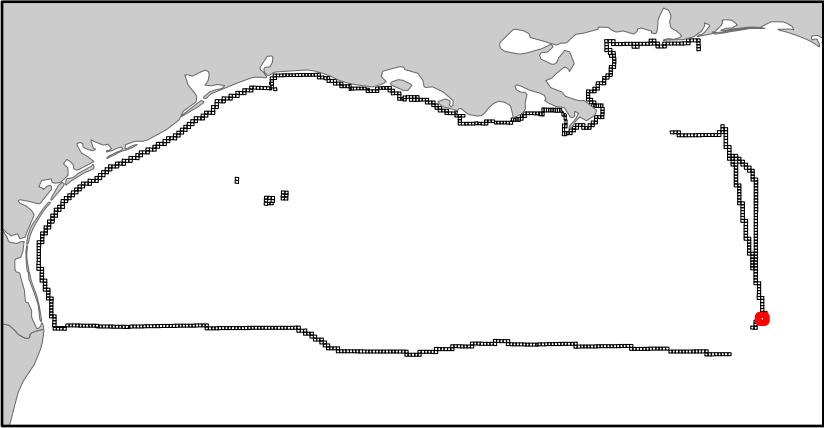
Block portion numbers are in acres

HE863

Henderson
NG16-05
Block 864




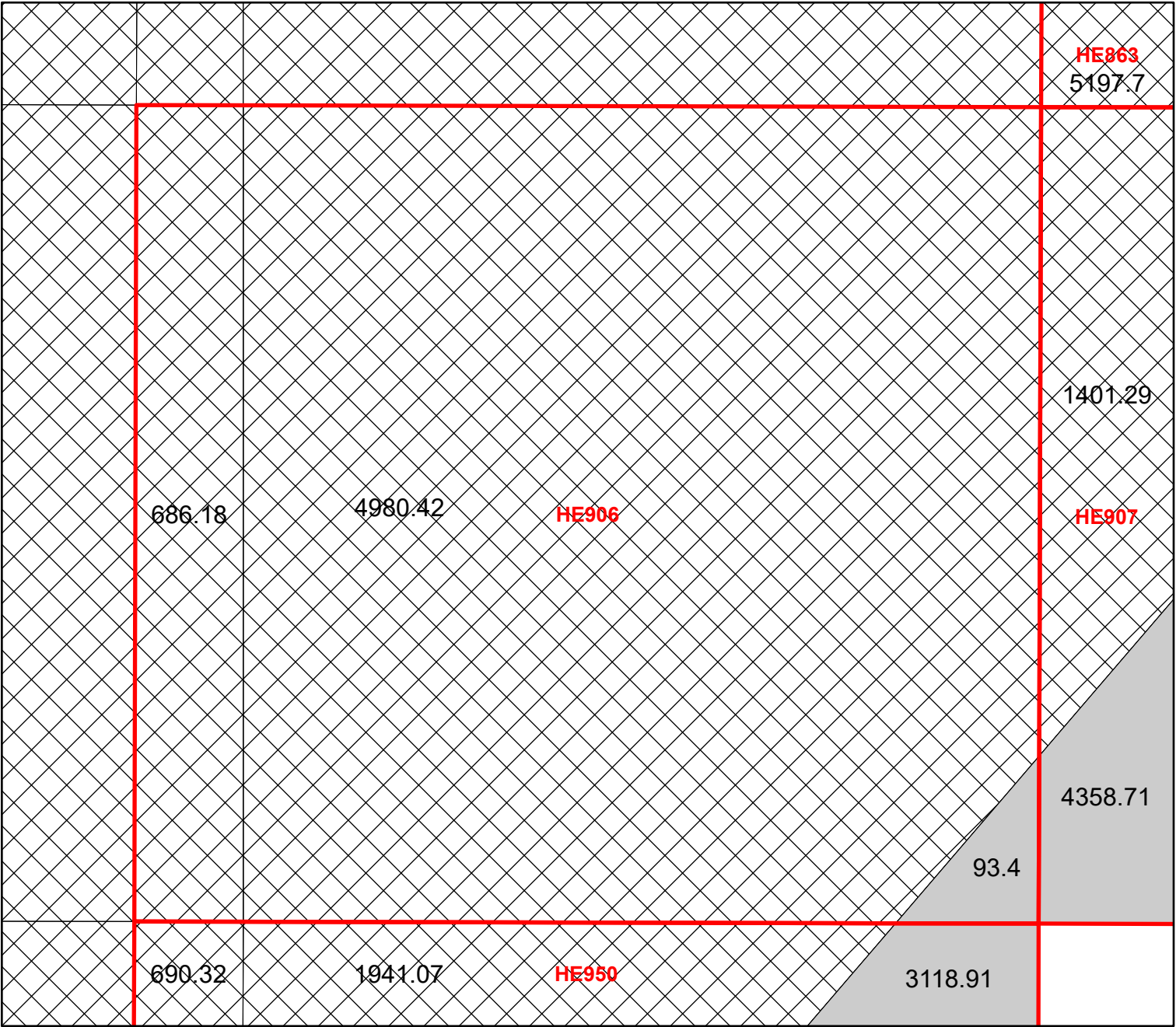
- Split Block
- Deferred Portion
- Portion Landward of the SLA
- Portion that is Non-US Jurisdiction
- Available Portion of Block
- Portion Under Moratorium
- Active Lease (Not-available)



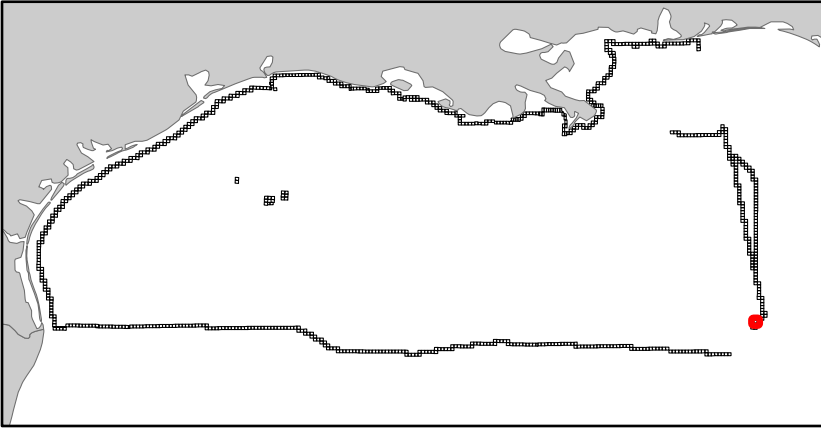
Block portion numbers are in acres

HE864

Henderson
NG16-05
Block 906




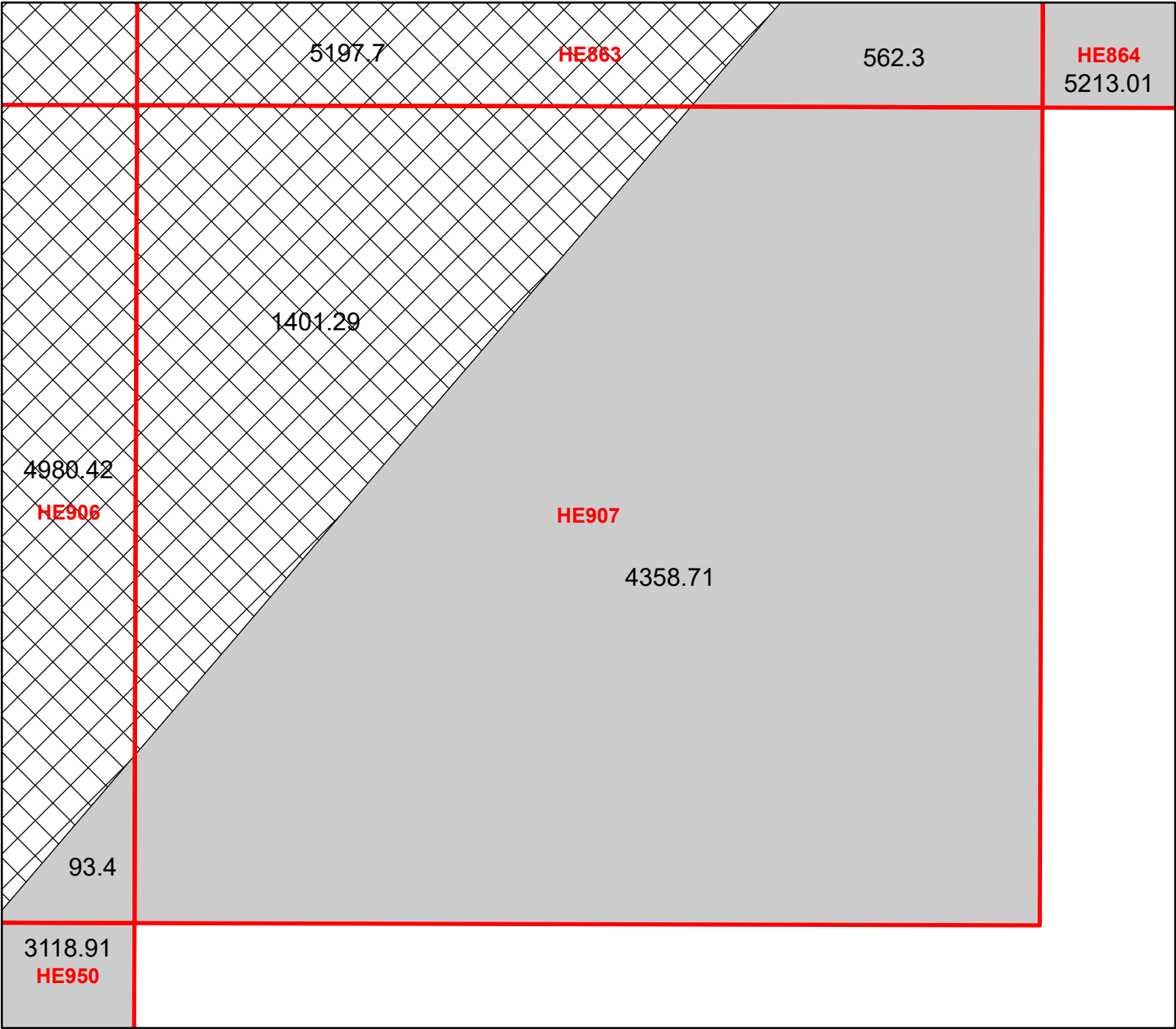
- Split Block
- Deferred Portion
- Portion Landward of the SLA
- Portion that is Non-US Jurisdiction
- Available Portion of Block
- Portion Under Moratorium
- Active Lease (Not-available)



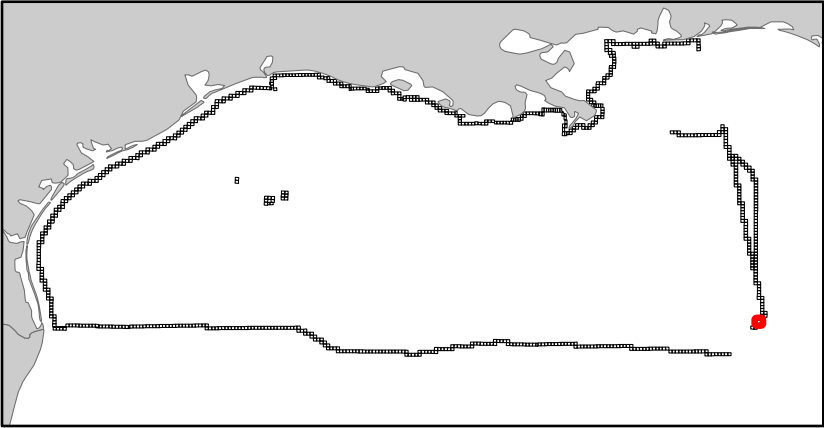
Block portion numbers are in acres

HE906

Henderson
NG16-05
Block 907




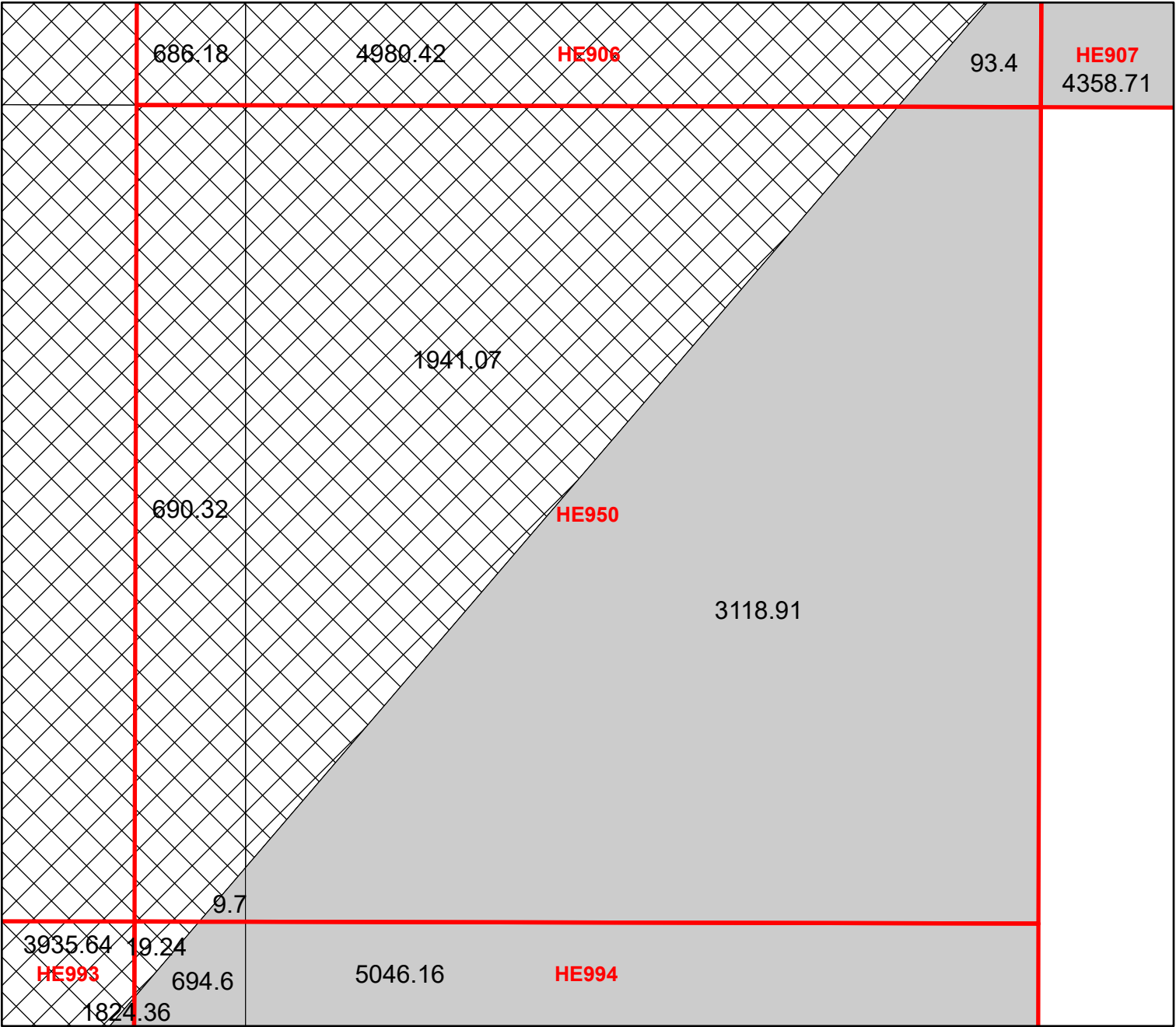
- Split Block
- Deferred Portion
- Portion Landward of the SLA
- Portion that is Non-US Jurisdiction
- Available Portion of Block
- Portion Under Moratorium
- Active Lease (Not-available)



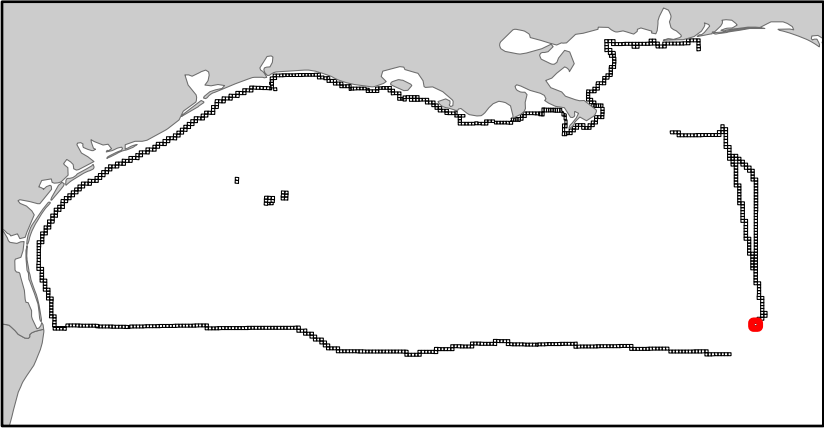
Block portion numbers are in acres

HE907

Henderson
NG16-05
Block 950



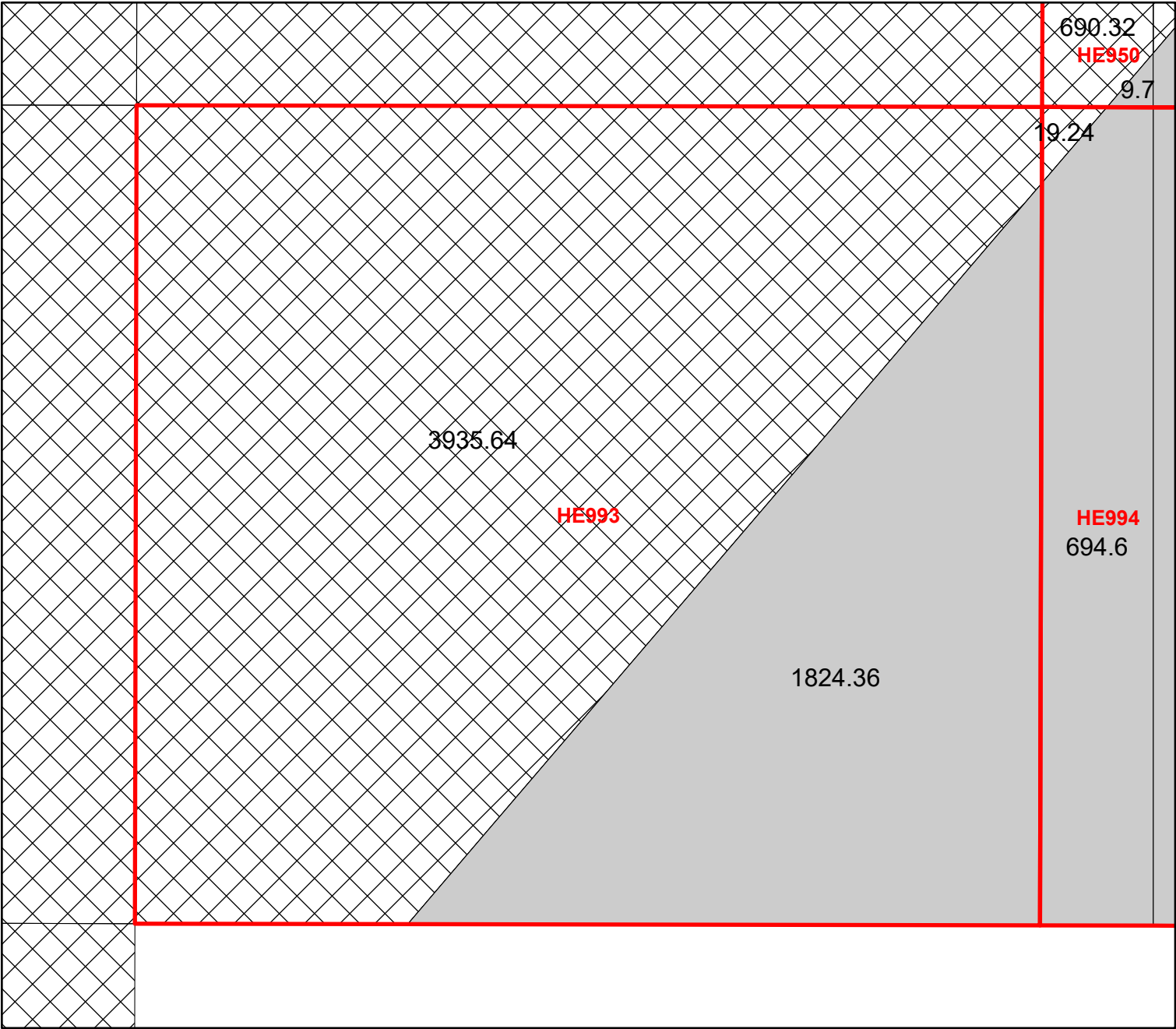
- Split Block
- Deferred Portion
- Portion Landward of the SLA
- Portion that is Non-US Jurisdiction
- Available Portion of Block
- Portion Under Moratorium
- Active Lease (Not-available)










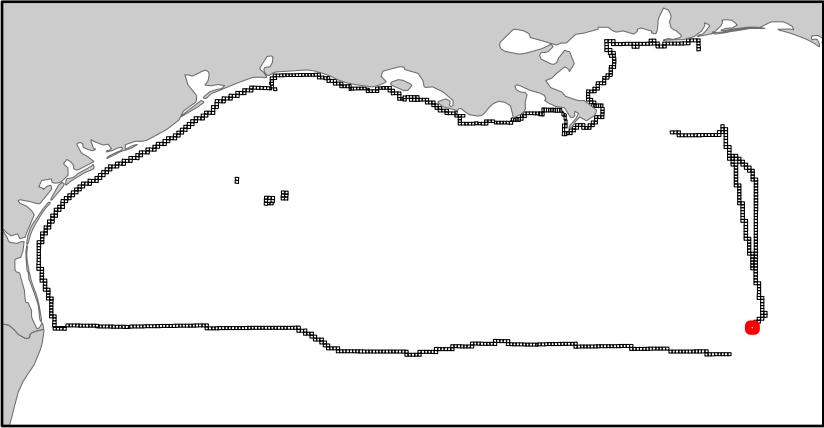
Block portion numbers are in acres

HE950

Henderson
NG16-05
Block 993




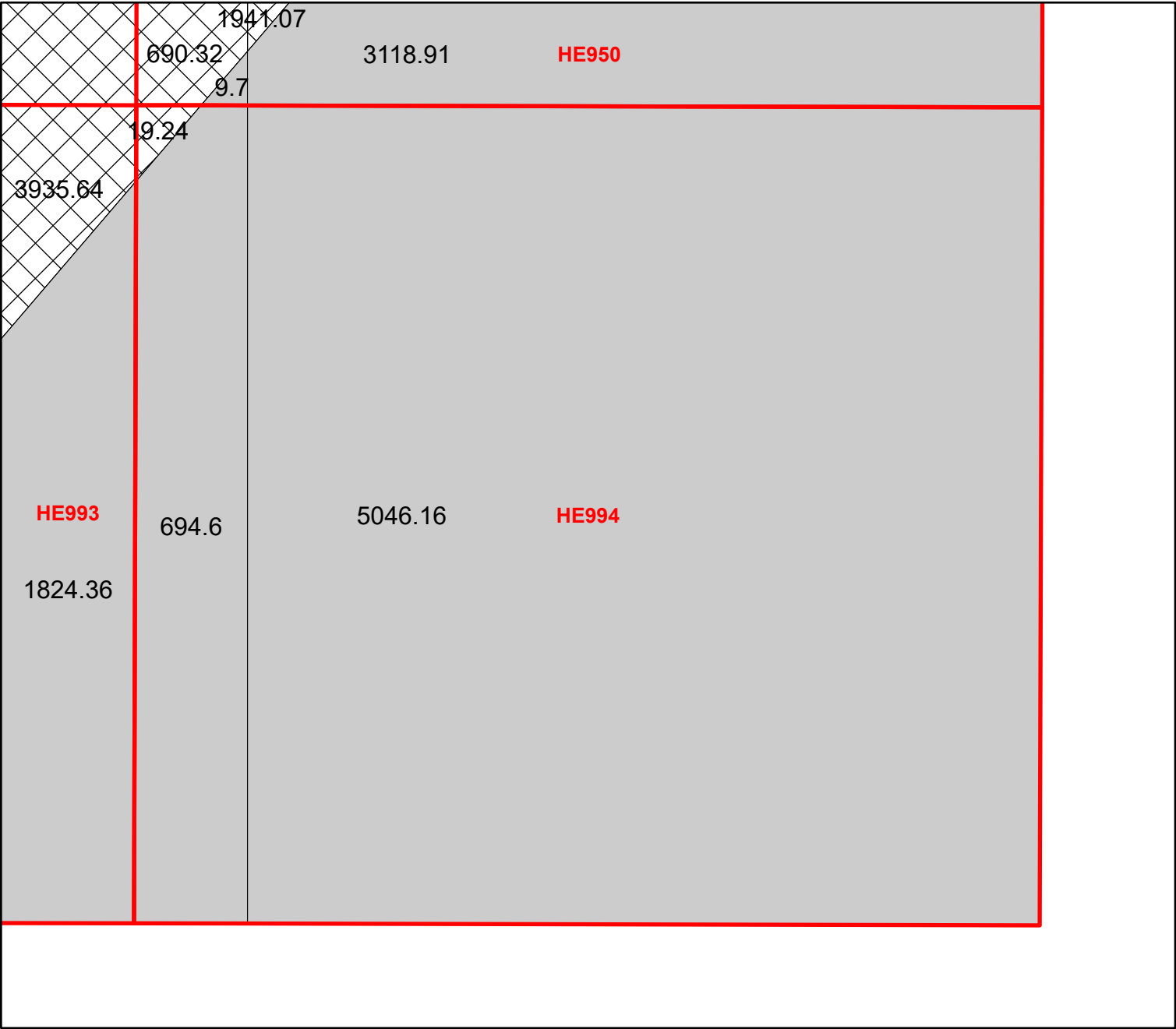
-  Split Block
-  Deferred Portion
-  Portion Landward of the SLA
-  Portion that is Non-US Jurisdiction
-  Available Portion of Block
-  Portion Under Moratorium
-  Active Lease (Not-available)










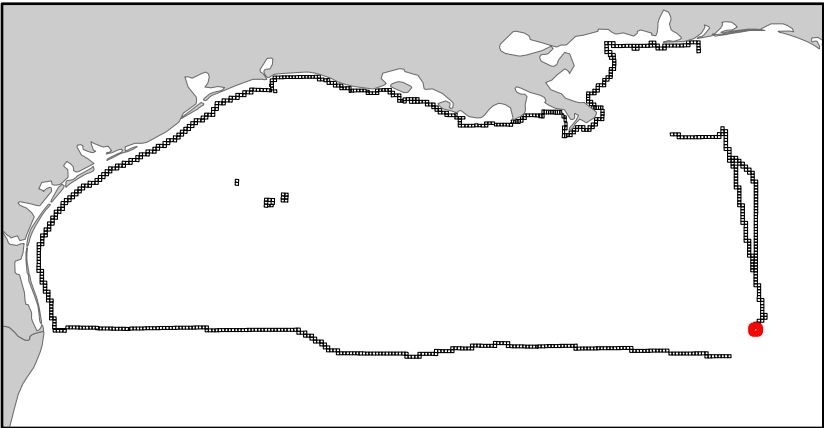
Block portion numbers are in acres

HE993

Henderson
NG16-05
Block 994



-  Split Block
-  Deferred Portion
-  Portion Landward of the SLA
-  Portion that is Non-US Jurisdiction
-  Available Portion of Block
-  Portion Under Moratorium
-  Active Lease (Not-available)




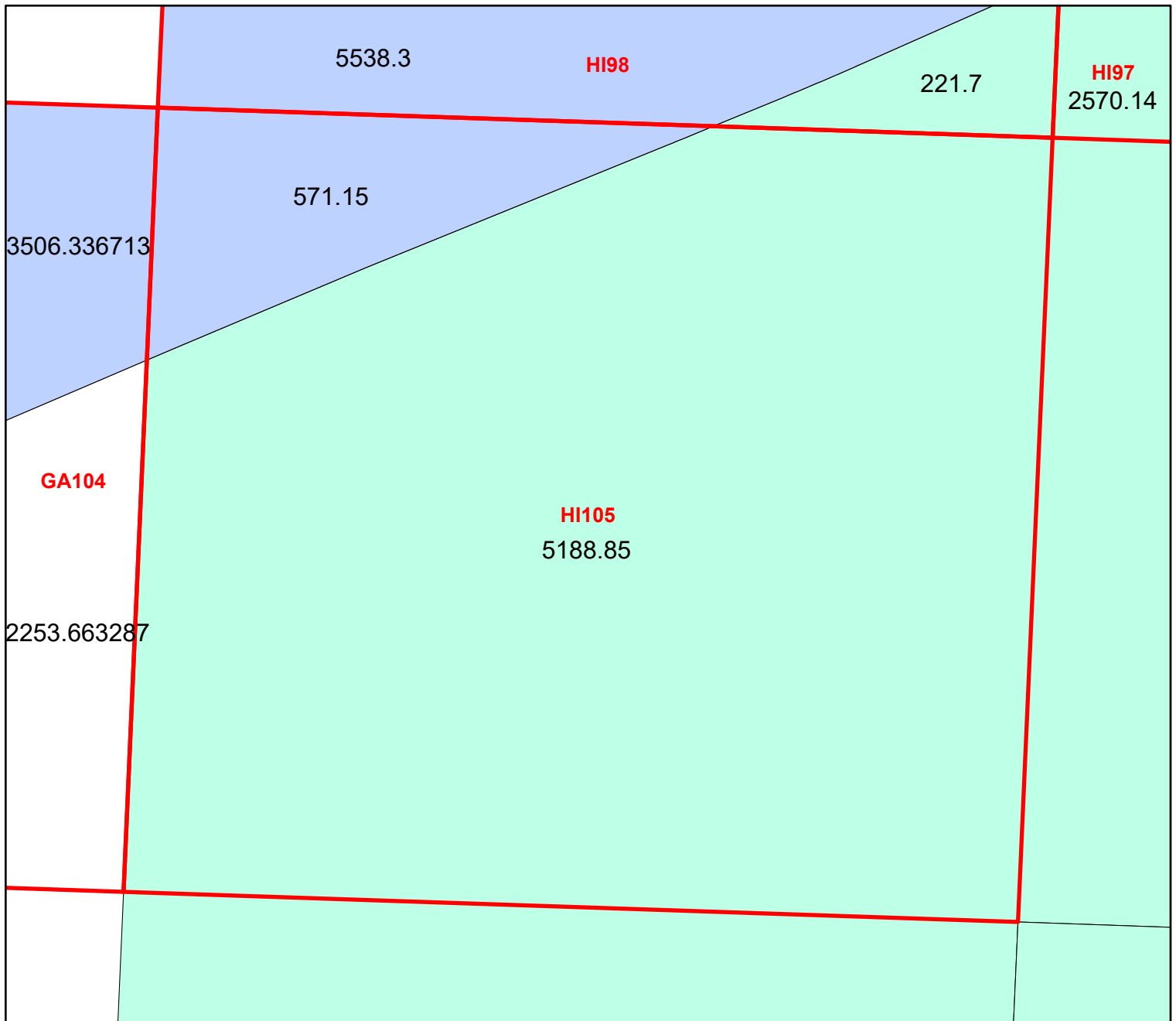
Block portion numbers are in acres

HE994

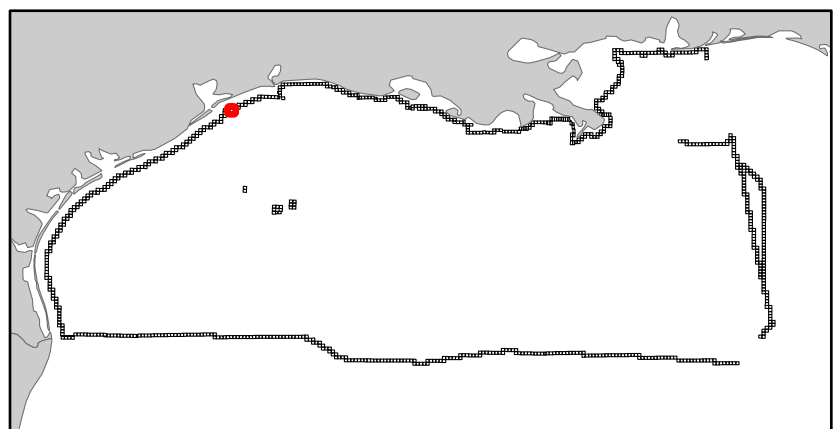
High Island Area

TX7

Block 105



-  Split Block
-  Deferred Portion
-  Portion Landward of the SLA
-  Portion that is Non-US Jurisdiction
-  Available Portion of Block
-  Portion Under Moratorium
-  Active Lease (Not-available)




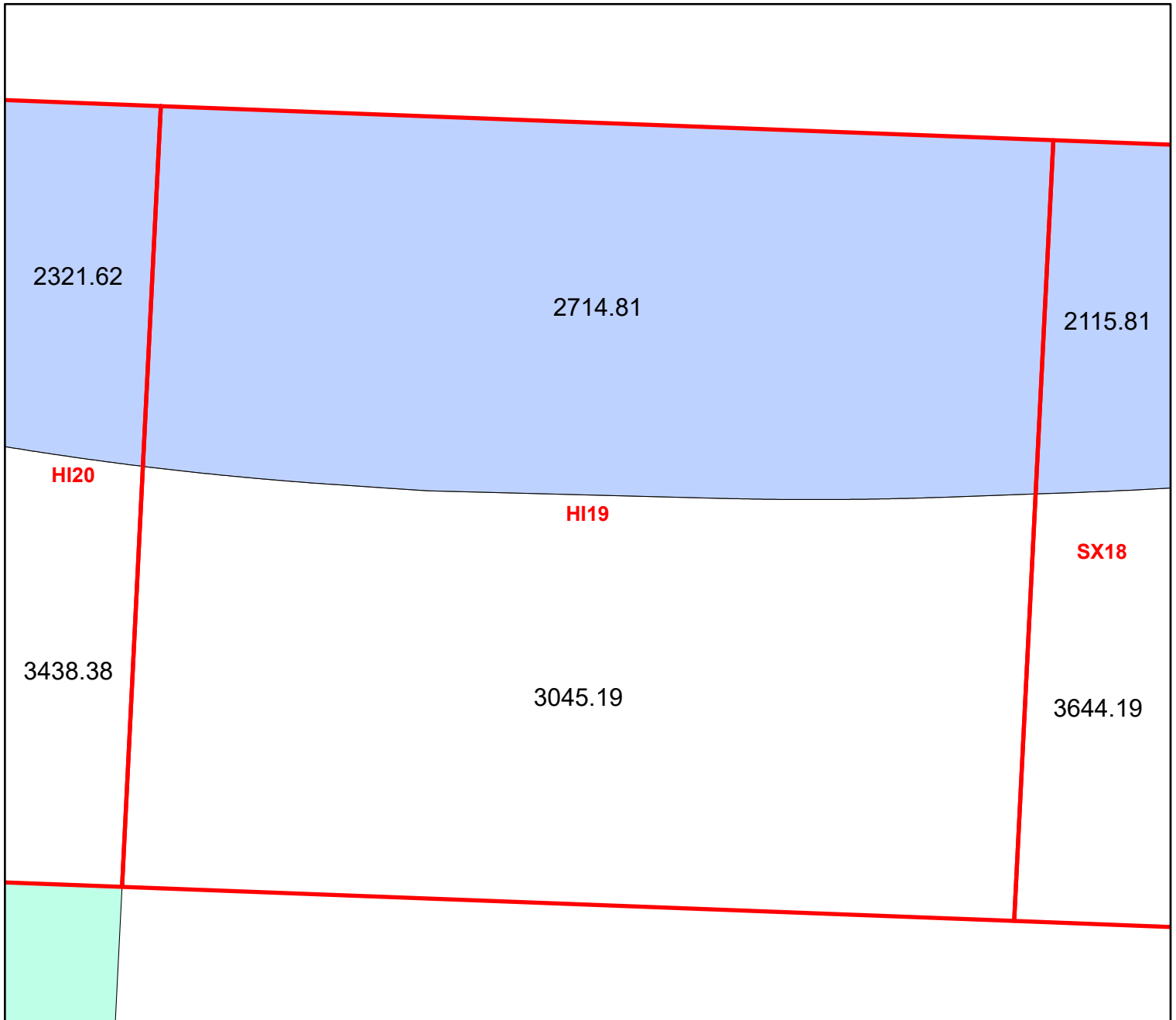
Block portion numbers are in acres

HI105

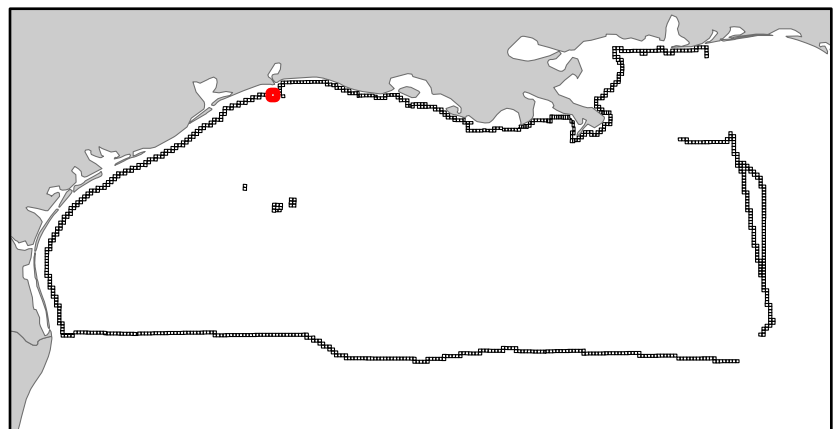
High Island Area

TX7

Block 19



-  Split Block
-  Deferred Portion
-  Portion Landward of the SLA
-  Portion that is Non-US Jurisdiction
-  Available Portion of Block
-  Portion Under Moratorium
-  Active Lease (Not-available)




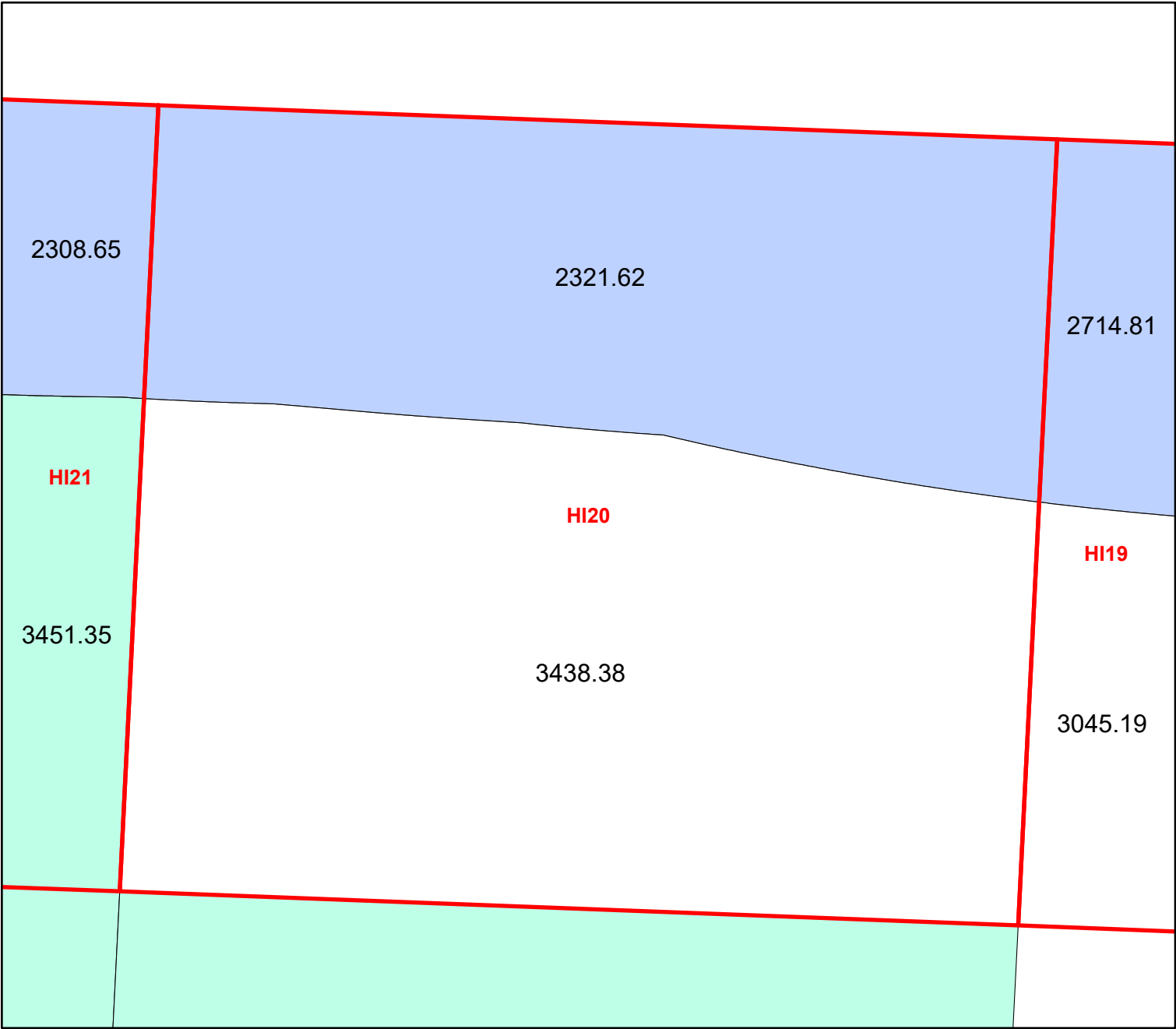
Block portion numbers are in acres








HI19

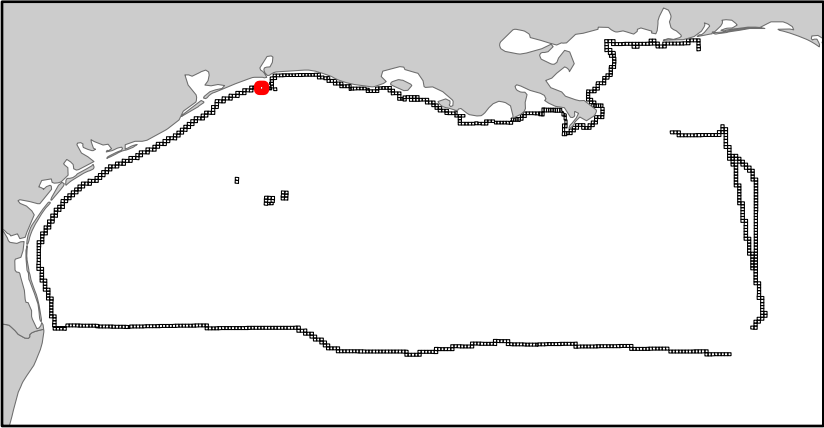
High Island Area

TX7

Block 20



-  Split Block
-  Deferred Portion
-  Portion Landward of the SLA
-  Portion that is Non-US Jurisdiction
-  Available Portion of Block
-  Portion Under Moratorium
-  Active Lease (Not-available)




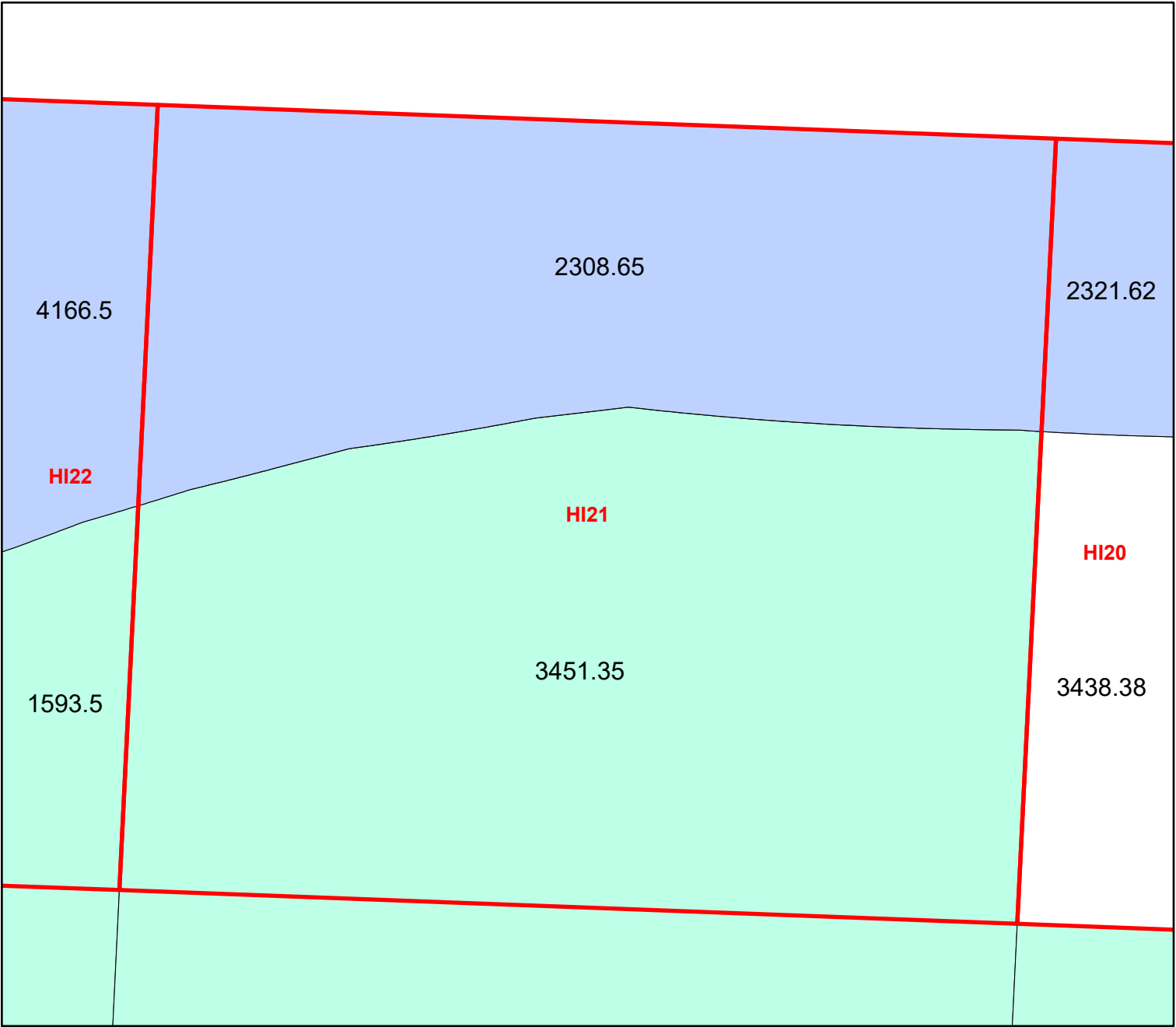
Block portion numbers are in acres








HI20

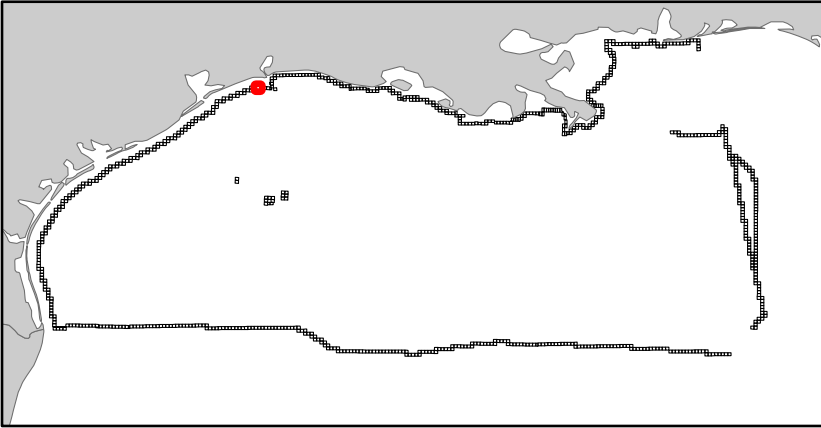
High Island Area

TX7

Block 21



-  Split Block
-  Deferred Portion
-  Portion Landward of the SLA
-  Portion that is Non-US Jurisdiction
-  Available Portion of Block
-  Portion Under Moratorium
-  Active Lease (Not-available)




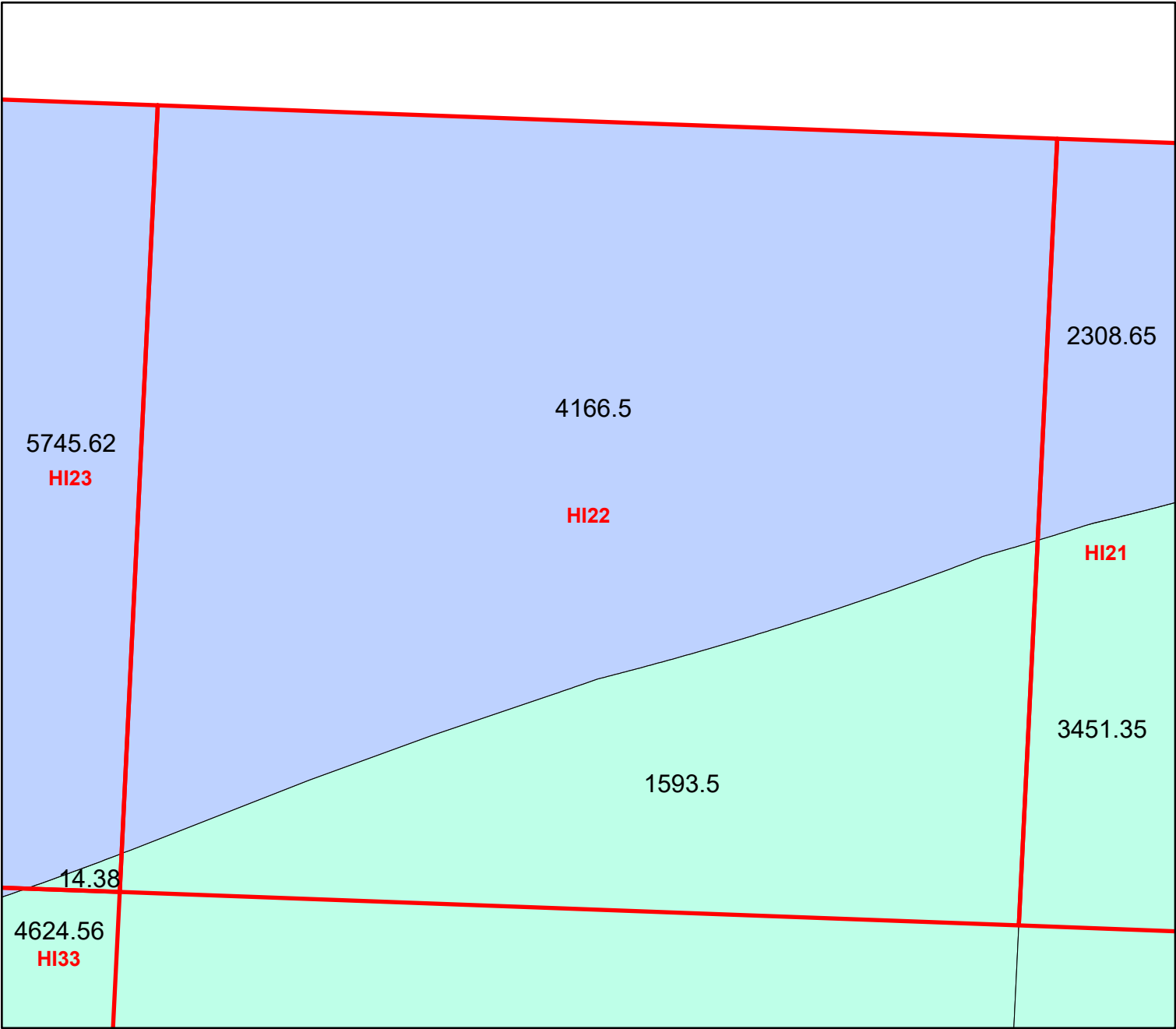
Block portion numbers are in acres

HI21

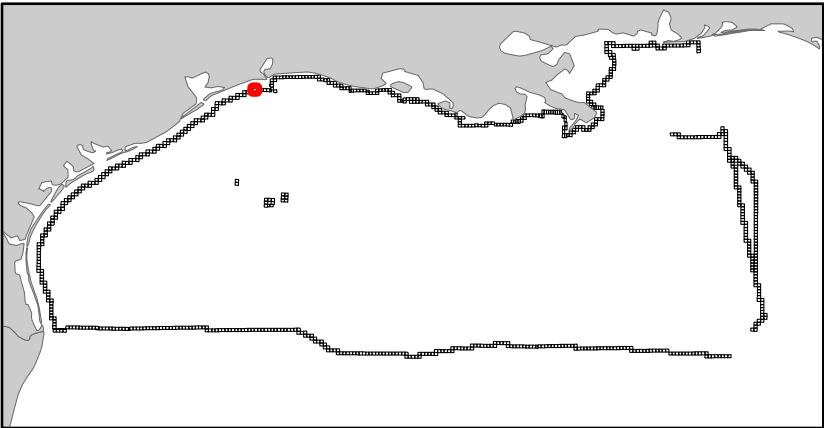
High Island Area

TX7

Block 22



- Split Block
- Deferred Portion
- Portion Landward of the SLA
- Portion that is Non-US Jurisdiction
- Available Portion of Block
- Portion Under Moratorium
- Active Lease (Not-available)




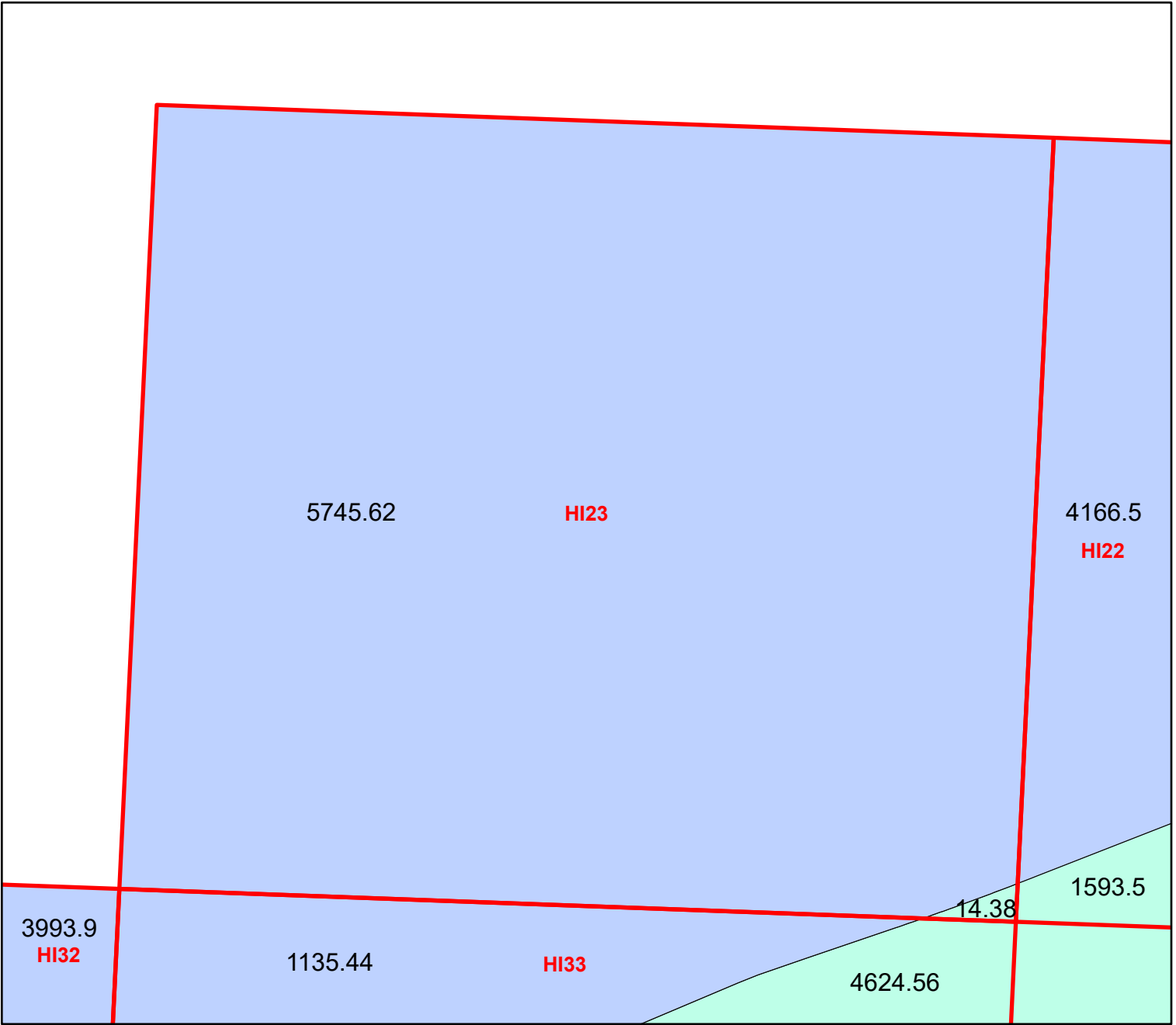
Block portion numbers are in acres

HI22

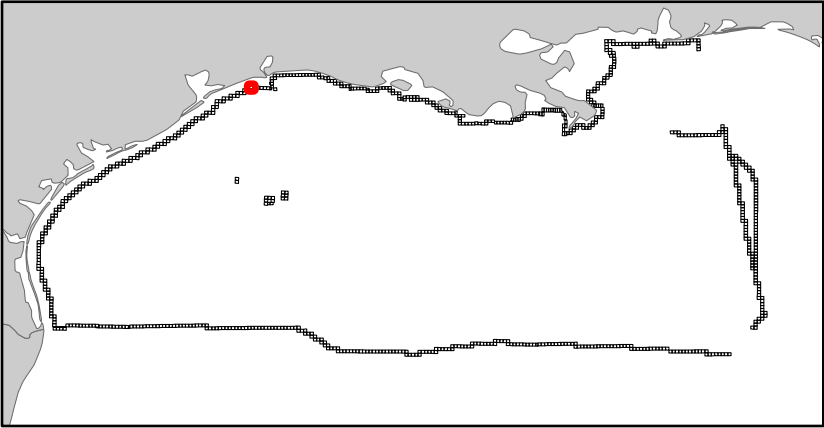
High Island Area

TX7

Block 23



- Split Block
- Deferred Portion
- Portion Landward of the SLA
- Portion that is Non-US Jurisdiction
- Available Portion of Block
- Portion Under Moratorium
- Active Lease (Not-available)



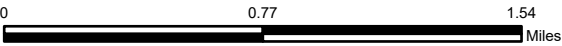
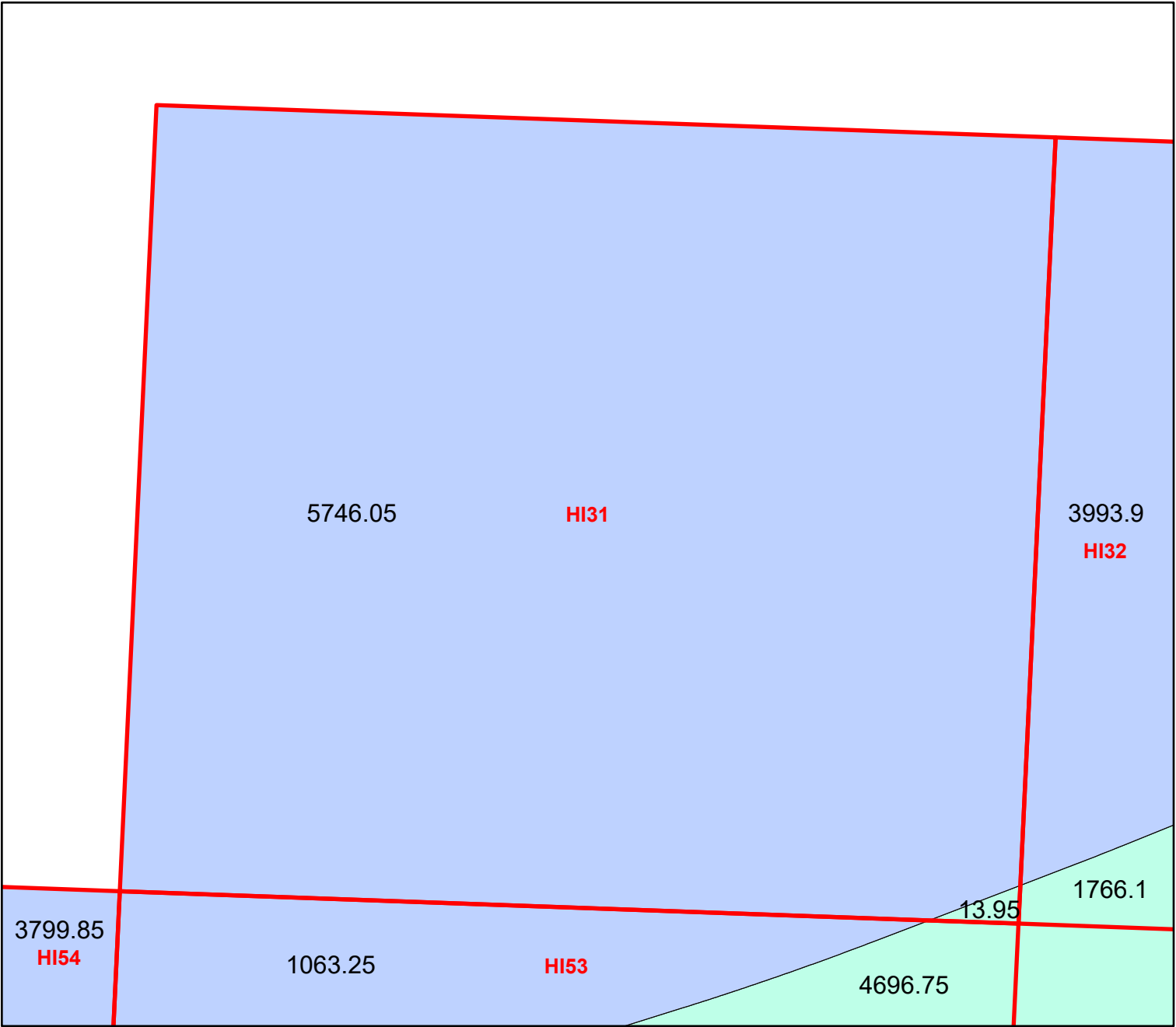
Block portion numbers are in acres

HI23

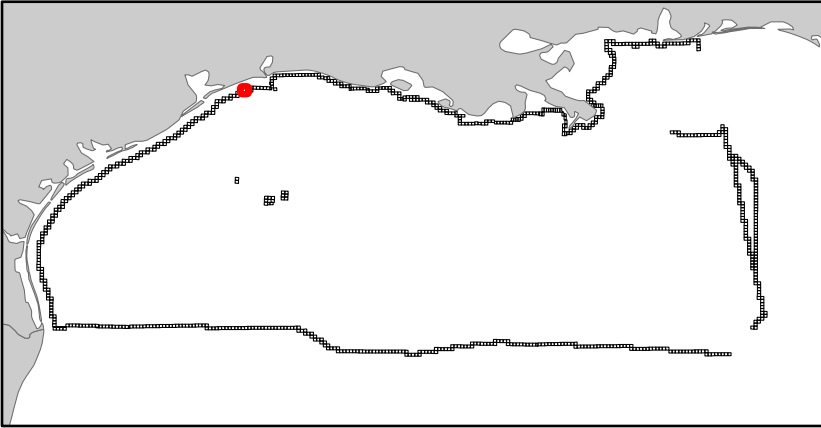
High Island Area

TX7

Block 31



- Split Block
- Deferred Portion
- Portion Landward of the SLA
- Portion that is Non-US Jurisdiction
- Available Portion of Block
- Portion Under Moratorium
- Active Lease (Not-available)



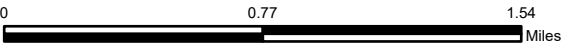
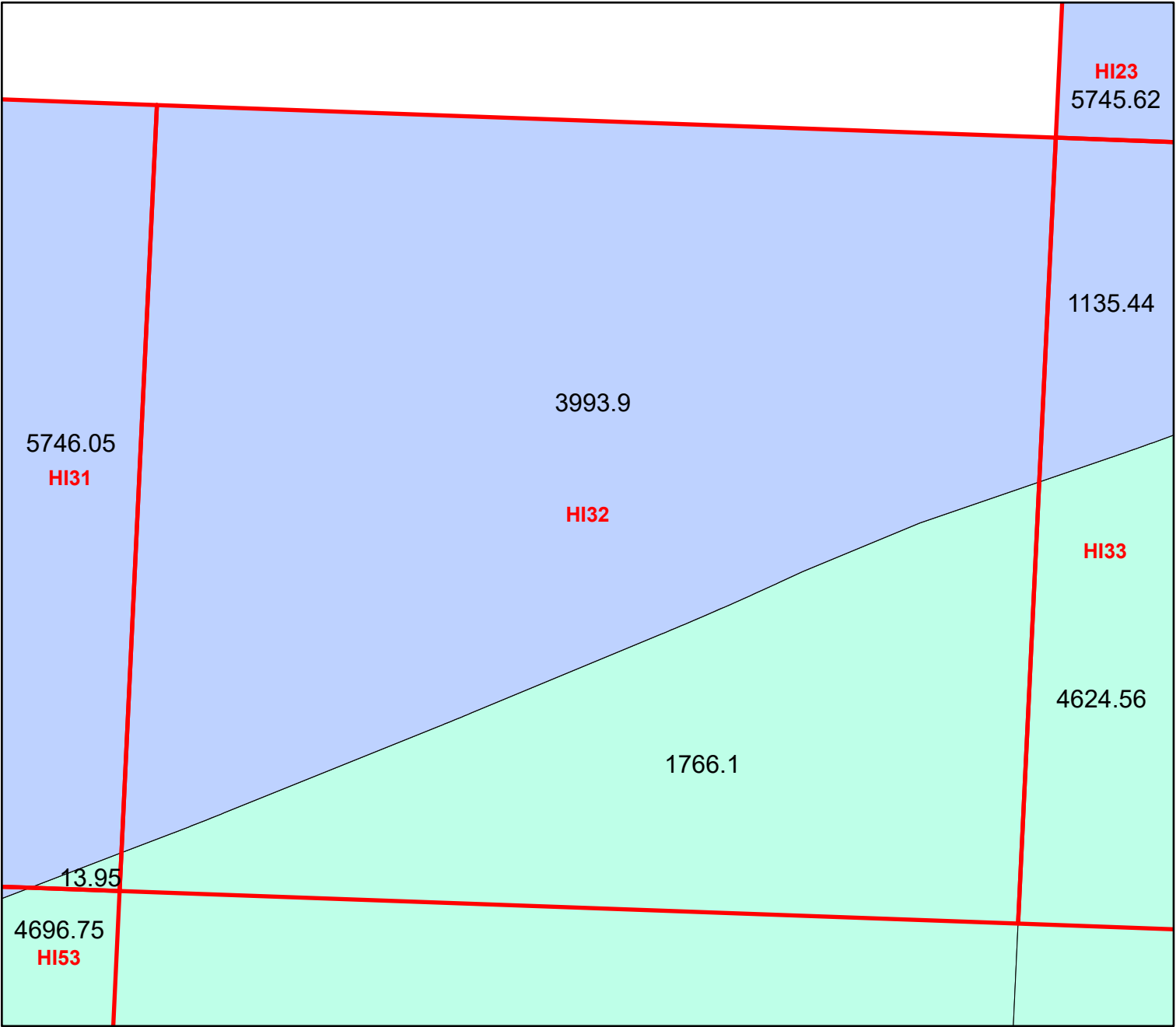
Block portion numbers are in acres

HI31

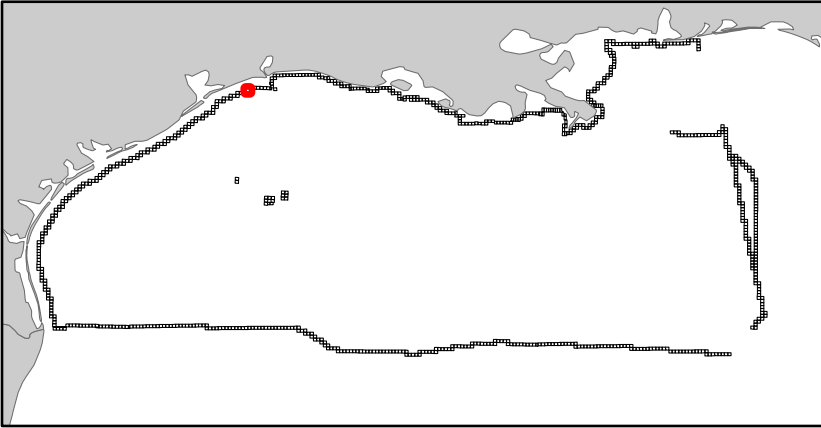
High Island Area

TX7

Block 32



- Split Block
- Deferred Portion
- Portion Landward of the SLA
- Portion that is Non-US Jurisdiction
- Available Portion of Block
- Portion Under Moratorium
- Active Lease (Not-available)




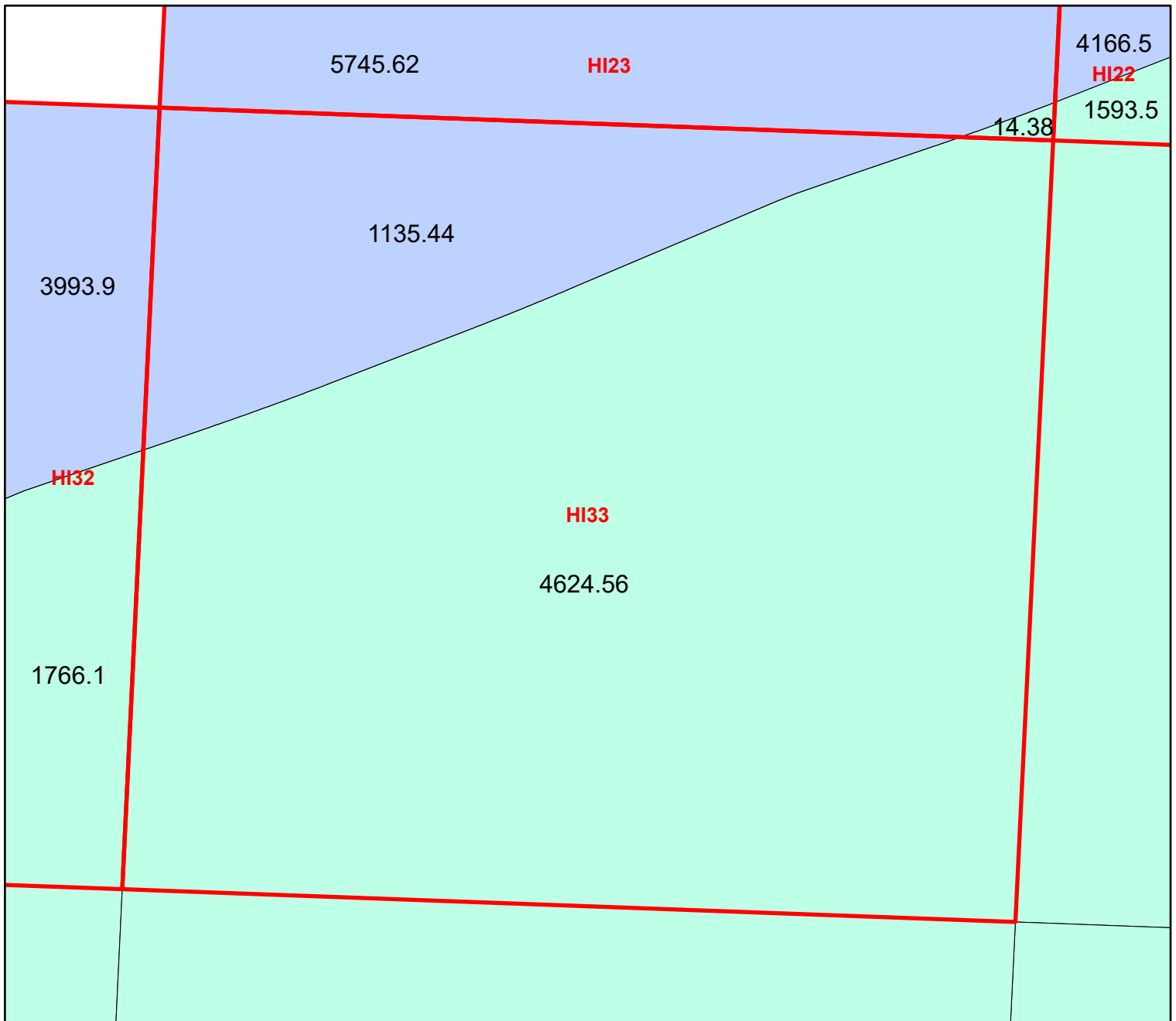
Block portion numbers are in acres

HI32

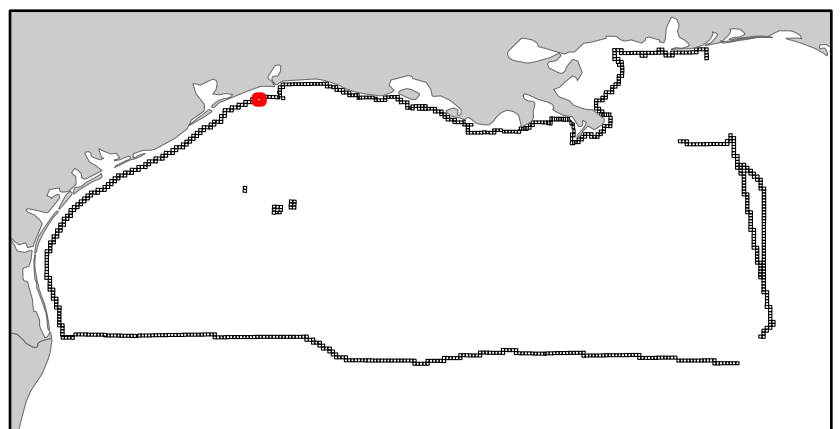
High Island Area

TX7

Block 33



- Split Block
- Deferred Portion
- Portion Landward of the SLA
- Portion that is Non-US Jurisdiction
- Available Portion of Block
- Portion Under Moratorium
- Active Lease (Not-available)



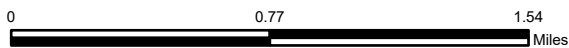
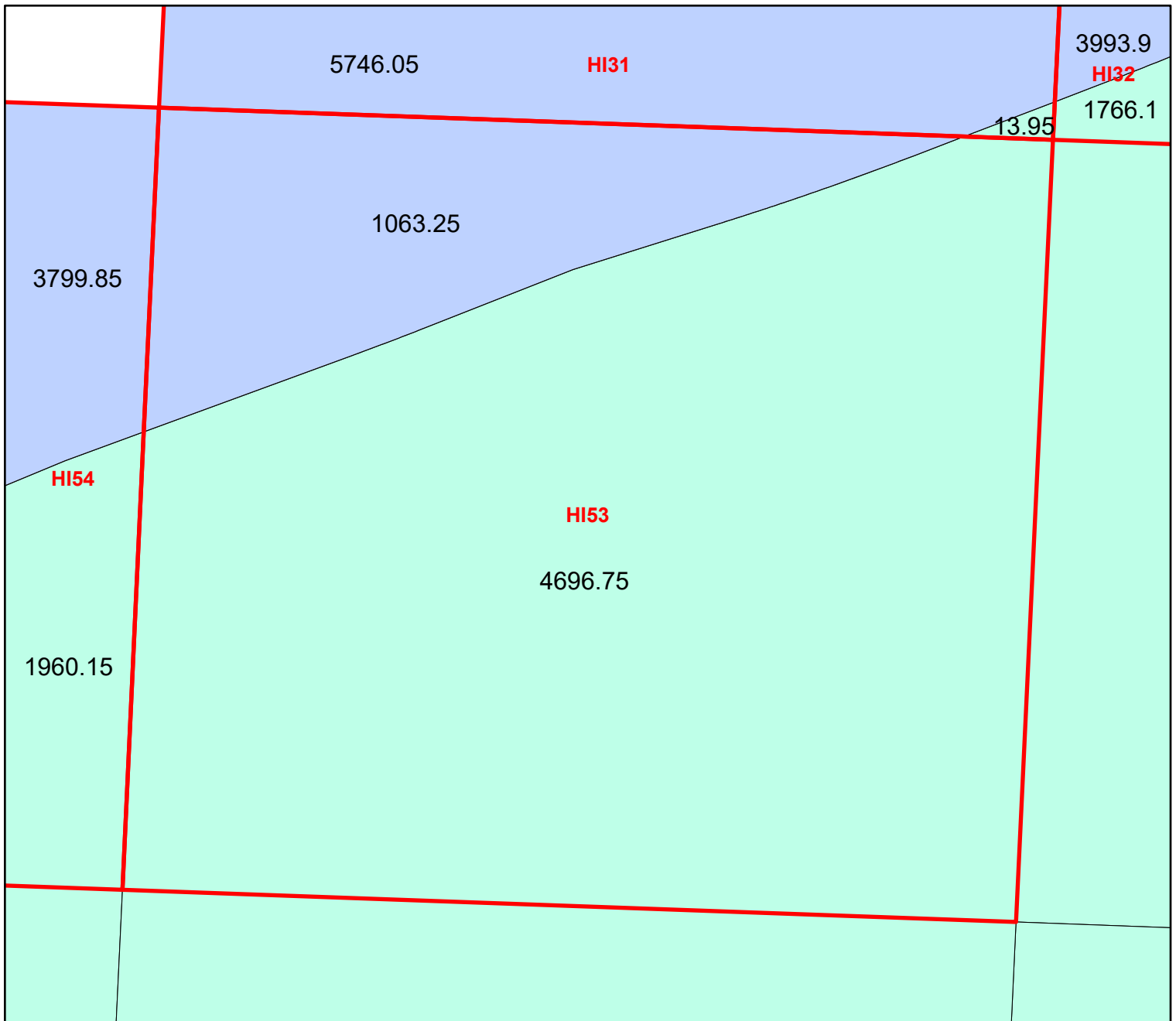
Block portion numbers are in acres

HI33

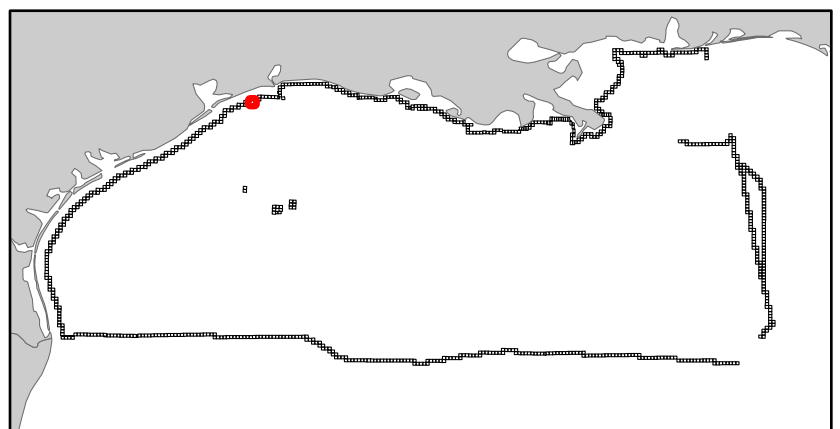
High Island Area

TX7

Block 53



- Split Block
- Deferred Portion
- Portion Landward of the SLA
- Portion that is Non-US Jurisdiction
- Available Portion of Block
- Portion Under Moratorium
- Active Lease (Not-available)



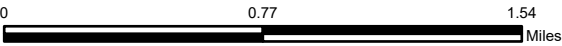
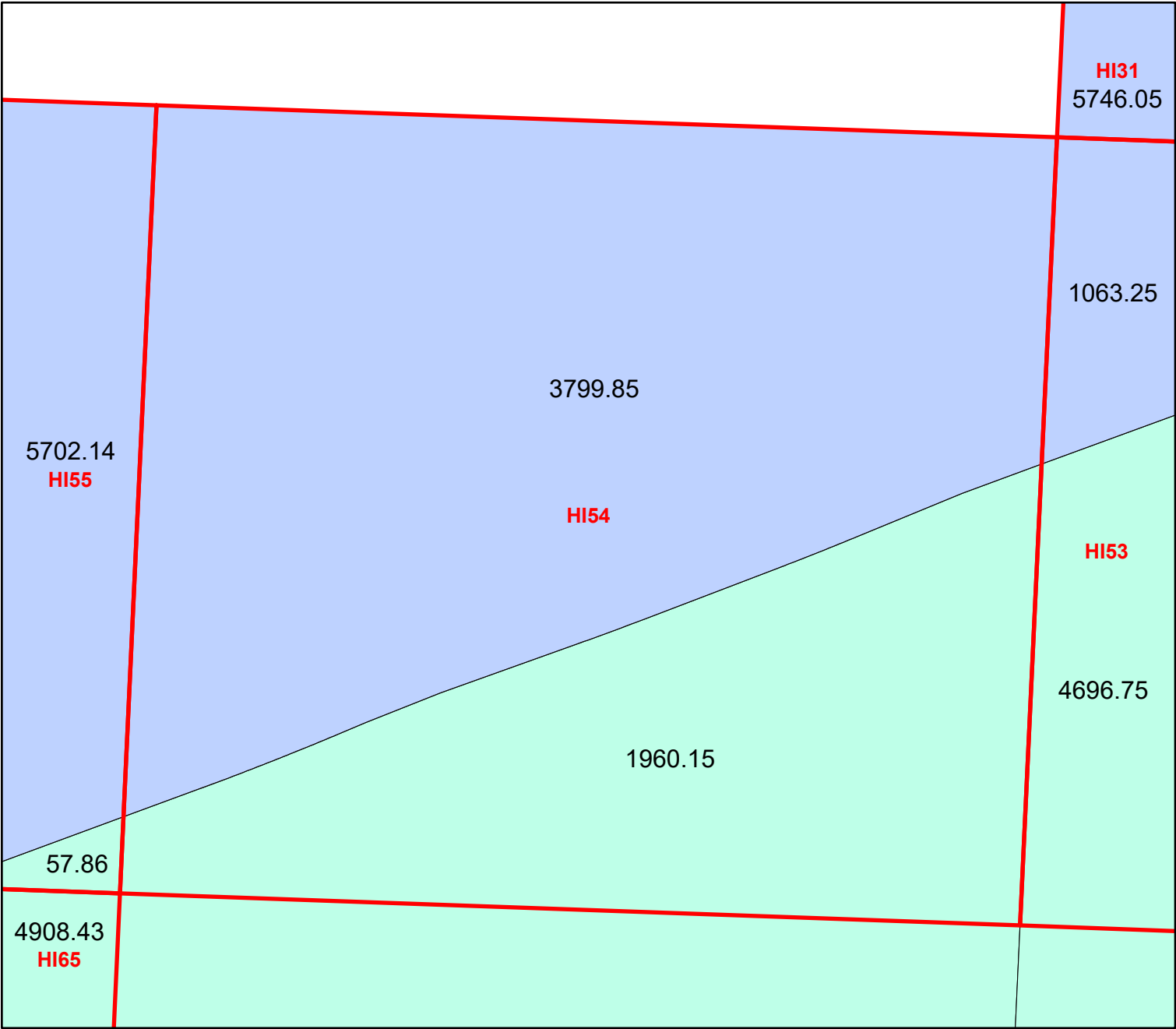
Block portion numbers are in acres

HI53

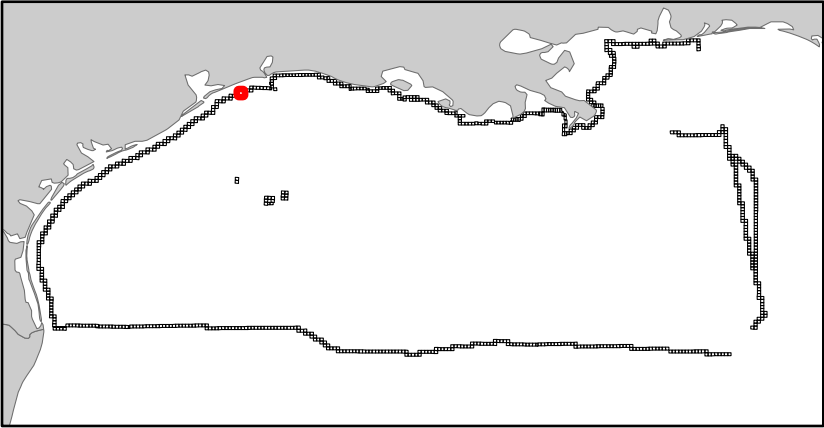
High Island Area

TX7

Block 54



- Split Block
- Deferred Portion
- Portion Landward of the SLA
- Portion that is Non-US Jurisdiction
- Available Portion of Block
- Portion Under Moratorium
- Active Lease (Not-available)




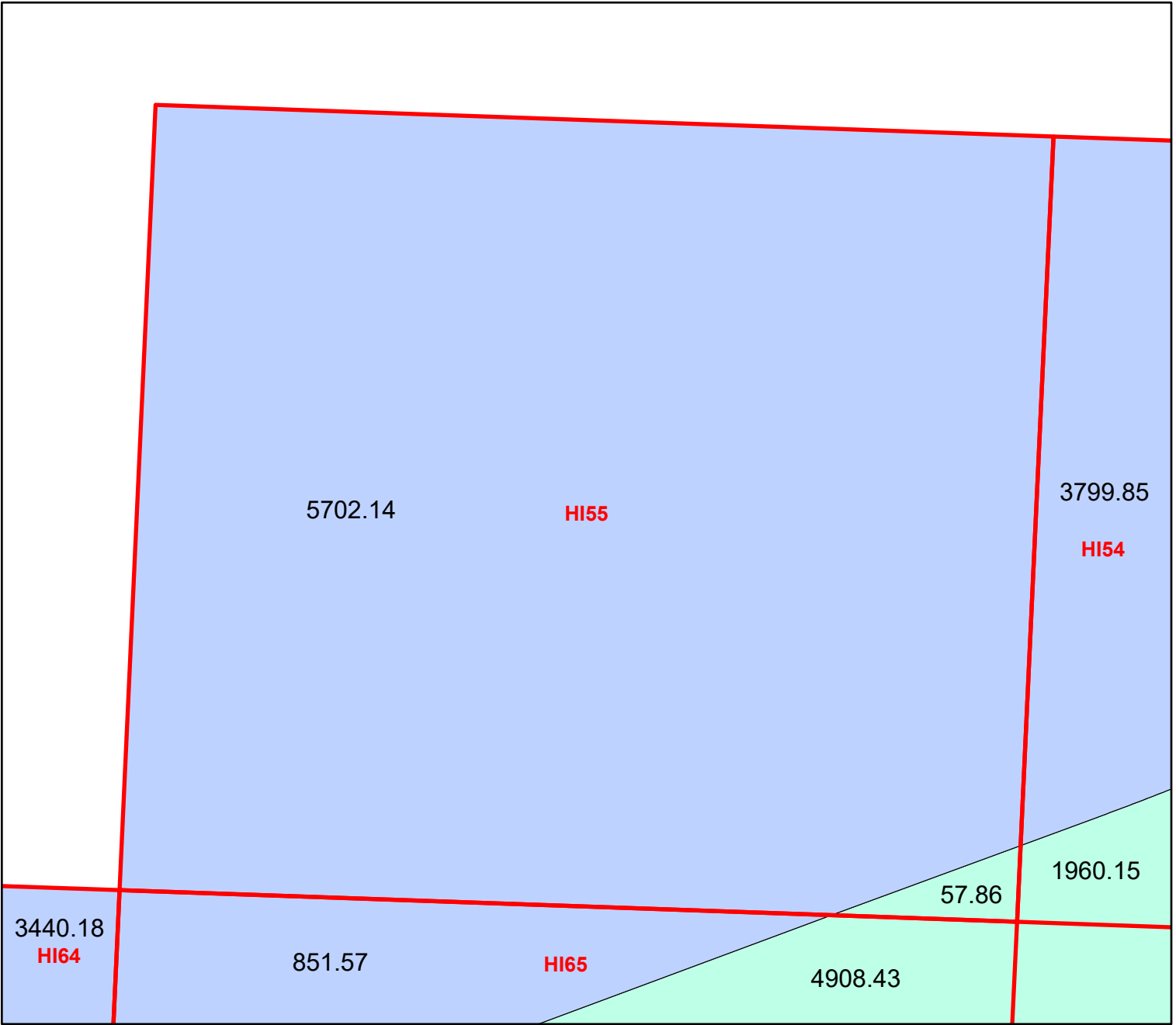
Block portion numbers are in acres

HI54

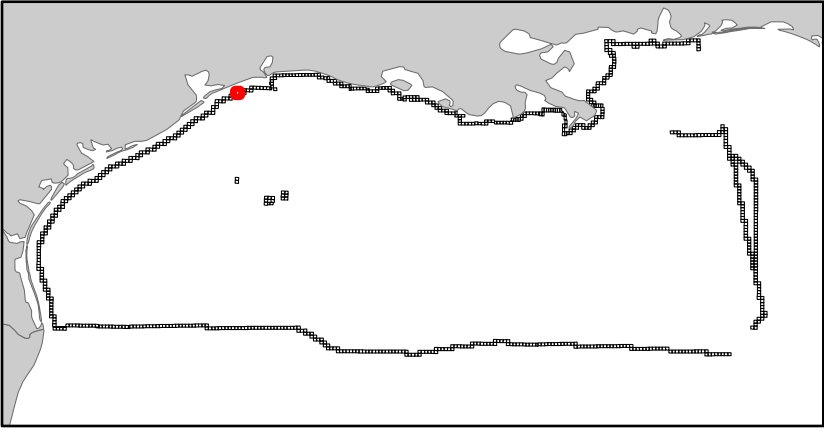
High Island Area

TX7

Block 55



- Split Block
- Deferred Portion
- Portion Landward of the SLA
- Portion that is Non-US Jurisdiction
- Available Portion of Block
- Portion Under Moratorium
- Active Lease (Not-available)




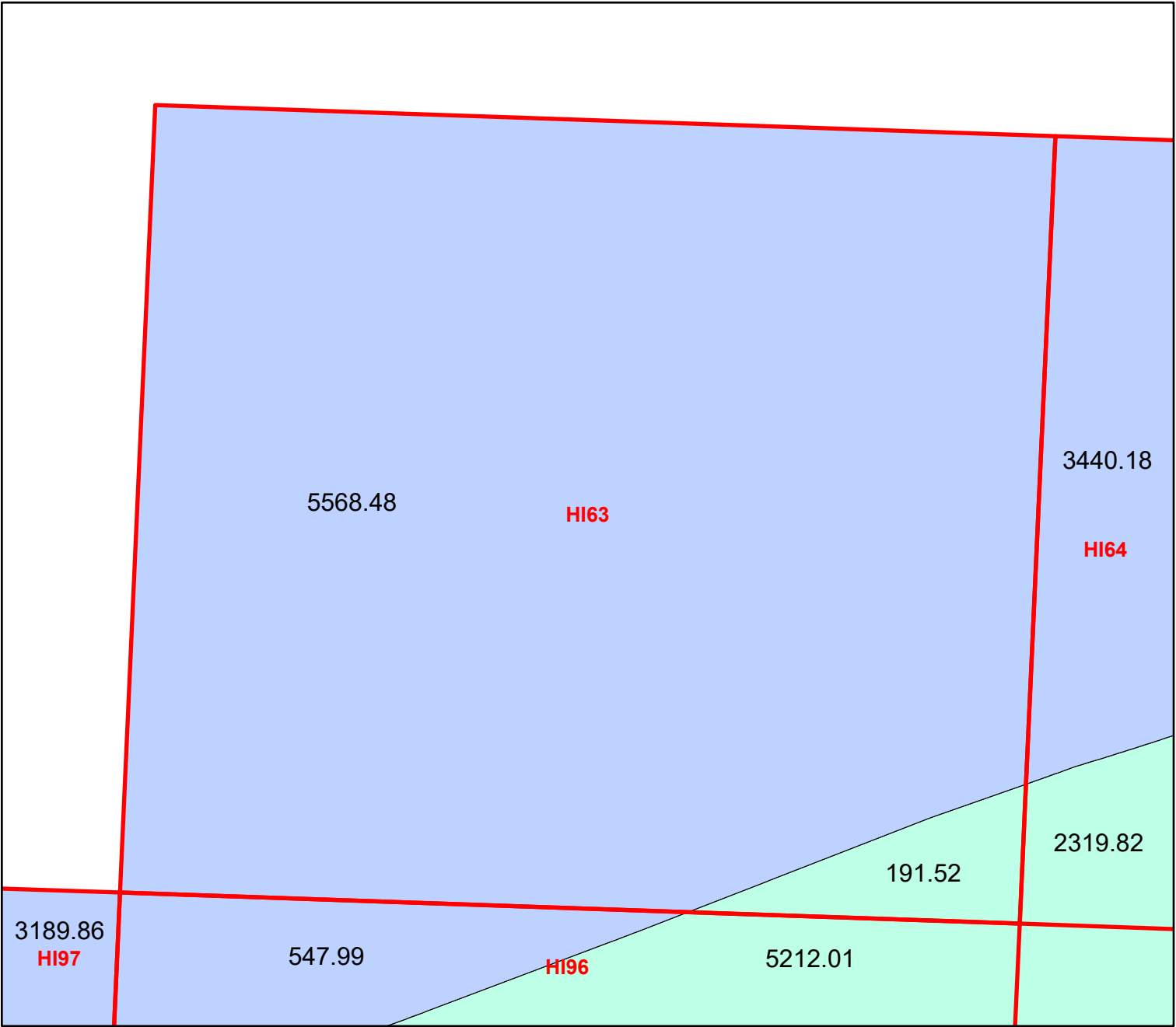
Block portion numbers are in acres

HI55

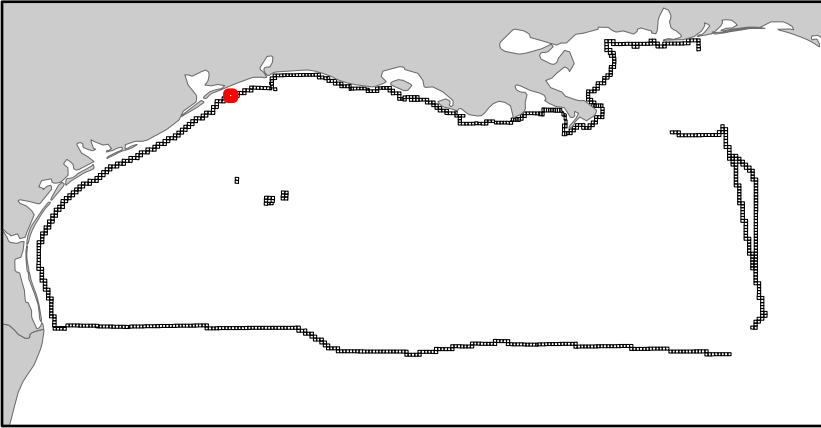
High Island Area

TX7

Block 63



- Split Block
- Deferred Portion
- Portion Landward of the SLA
- Portion that is Non-US Jurisdiction
- Available Portion of Block
- Portion Under Moratorium
- Active Lease (Not-available)




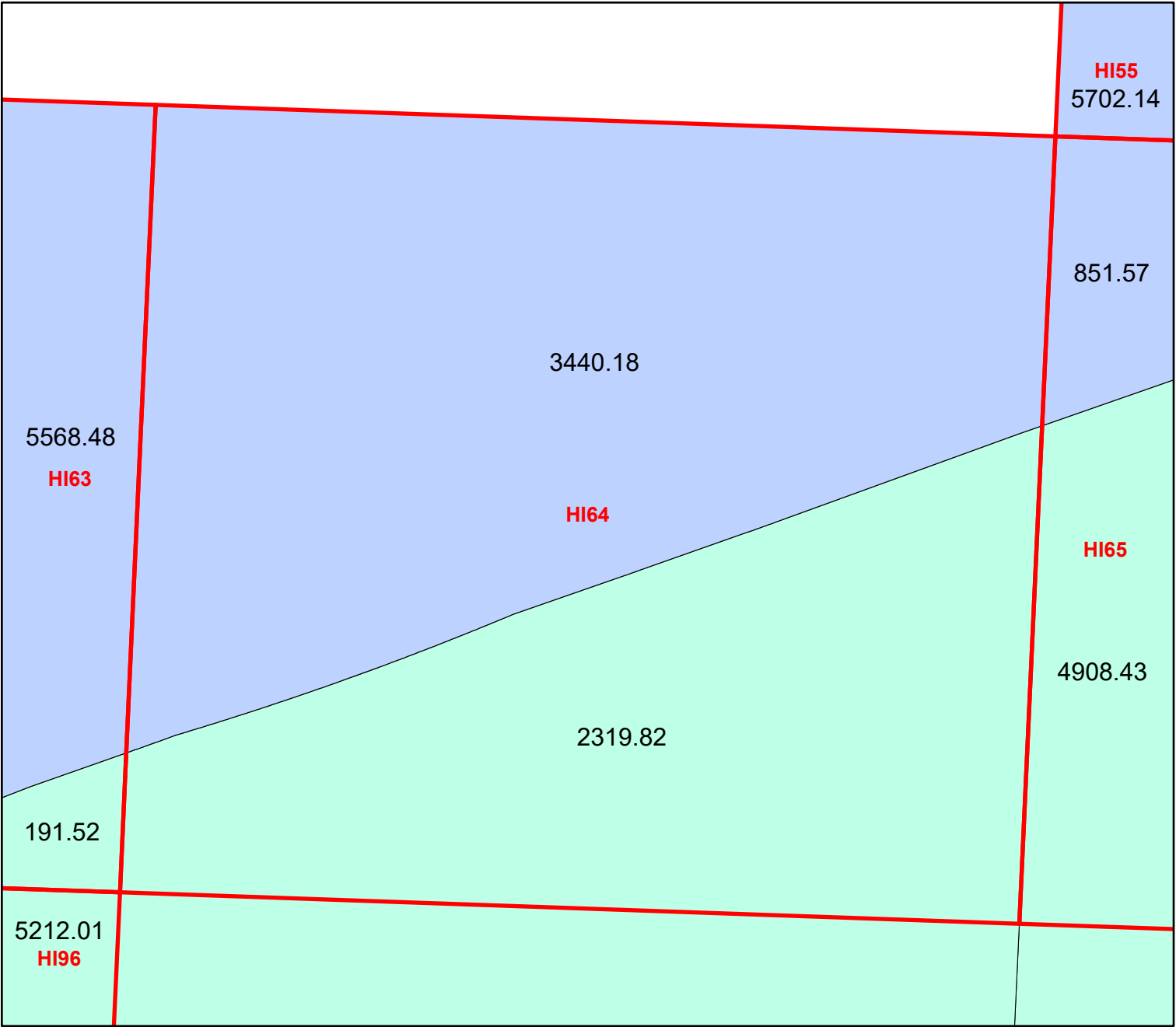
Block portion numbers are in acres








HI63

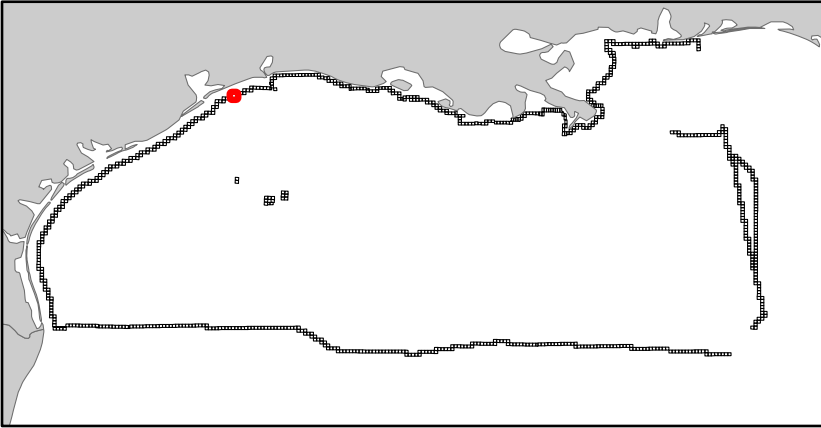
High Island Area

TX7

Block 64



-  Split Block
-  Deferred Portion
-  Portion Landward of the SLA
-  Portion that is Non-US Jurisdiction
-  Available Portion of Block
-  Portion Under Moratorium
-  Active Lease (Not-available)




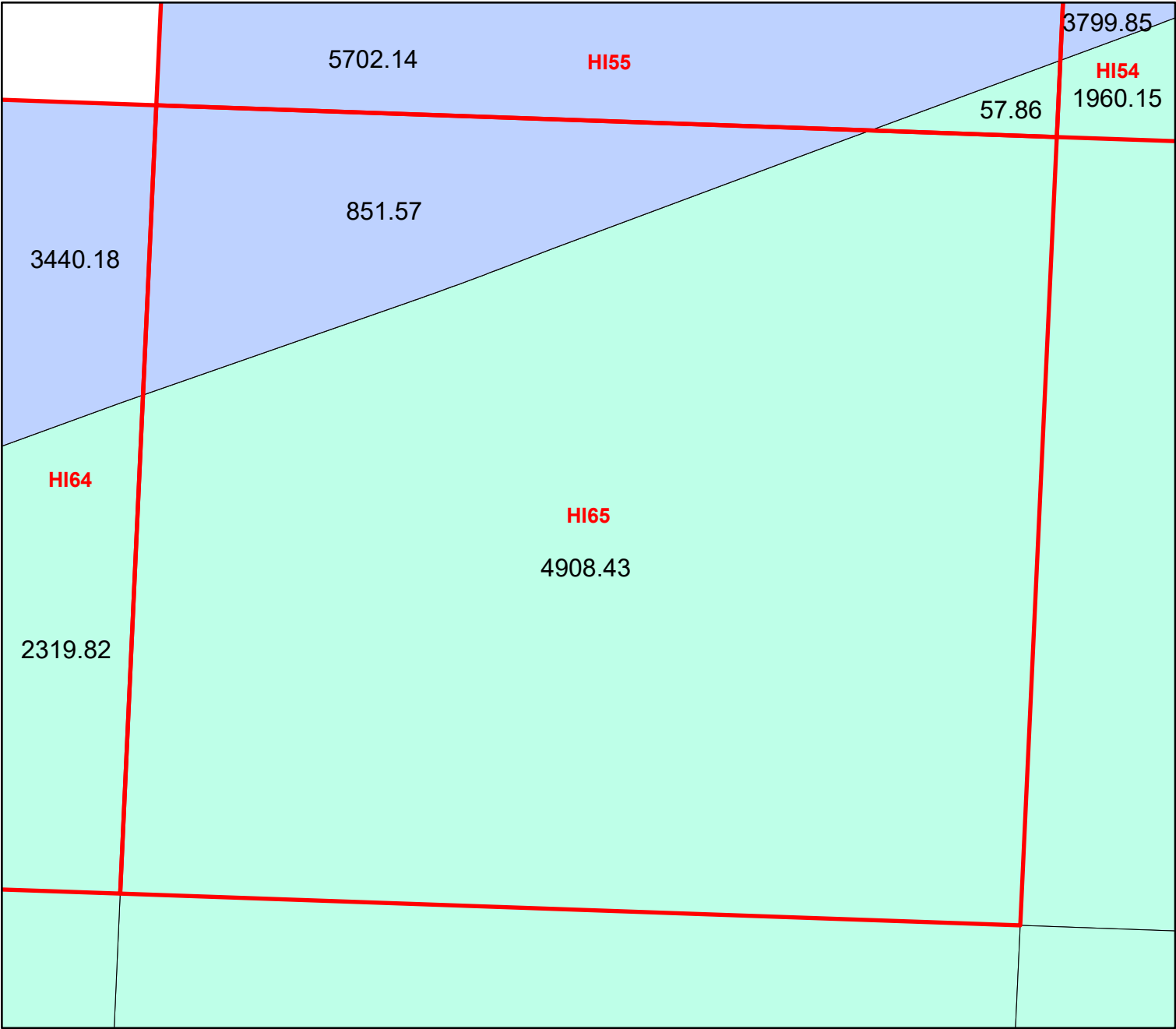
Block portion numbers are in acres

HI64

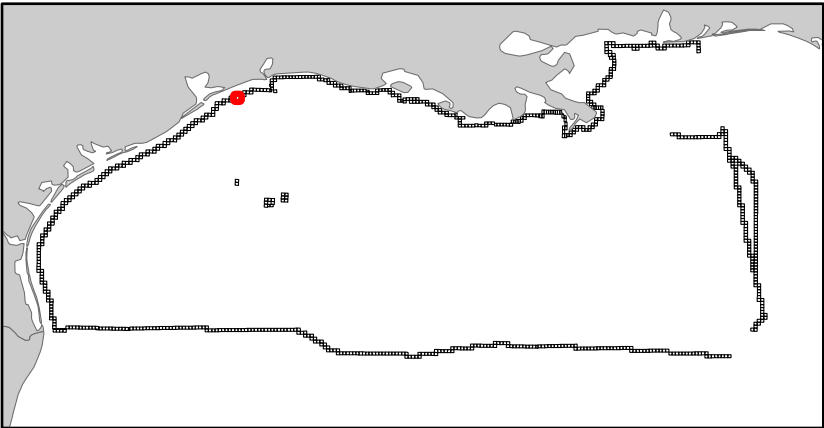
High Island Area

TX7

Block 65



- Split Block
- Deferred Portion
- Portion Landward of the SLA
- Portion that is Non-US Jurisdiction
- Available Portion of Block
- Portion Under Moratorium
- Active Lease (Not-available)




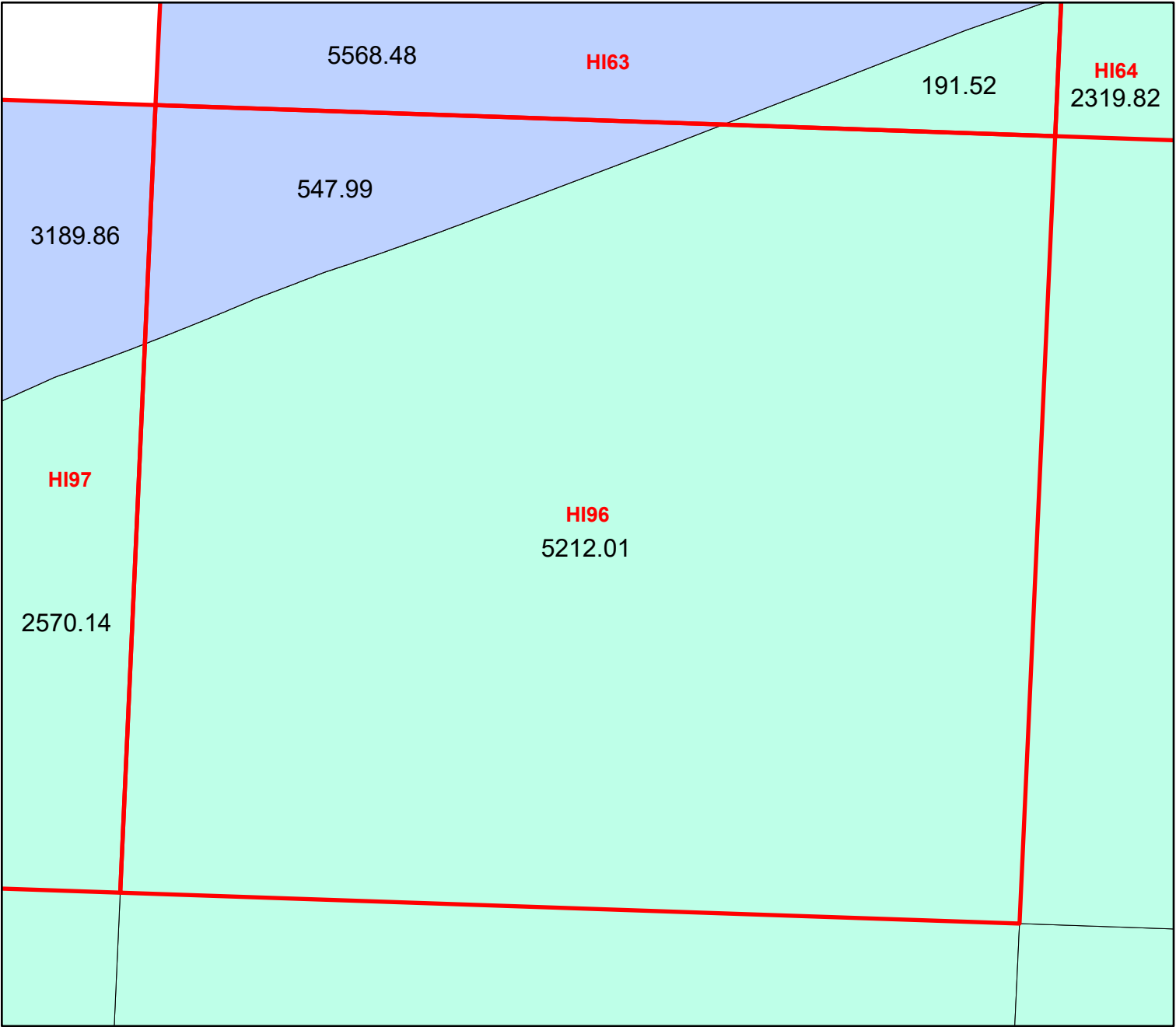
Block portion numbers are in acres

HI65

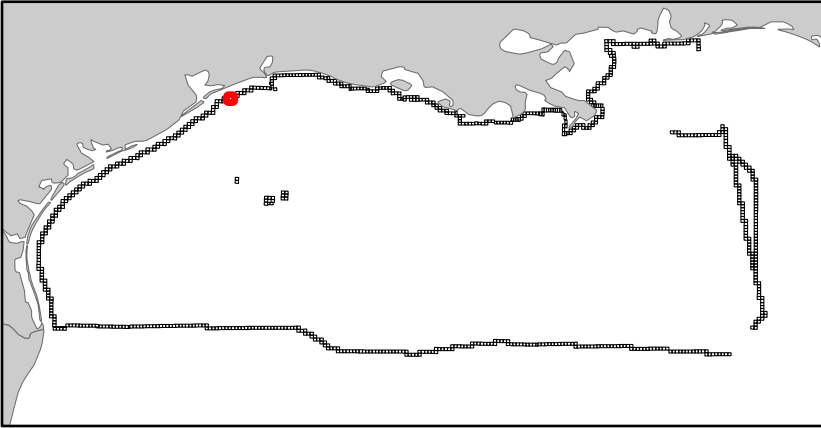
High Island Area

TX7

Block 96



- Split Block
- Deferred Portion
- Portion Landward of the SLA
- Portion that is Non-US Jurisdiction
- Available Portion of Block
- Portion Under Moratorium
- Active Lease (Not-available)




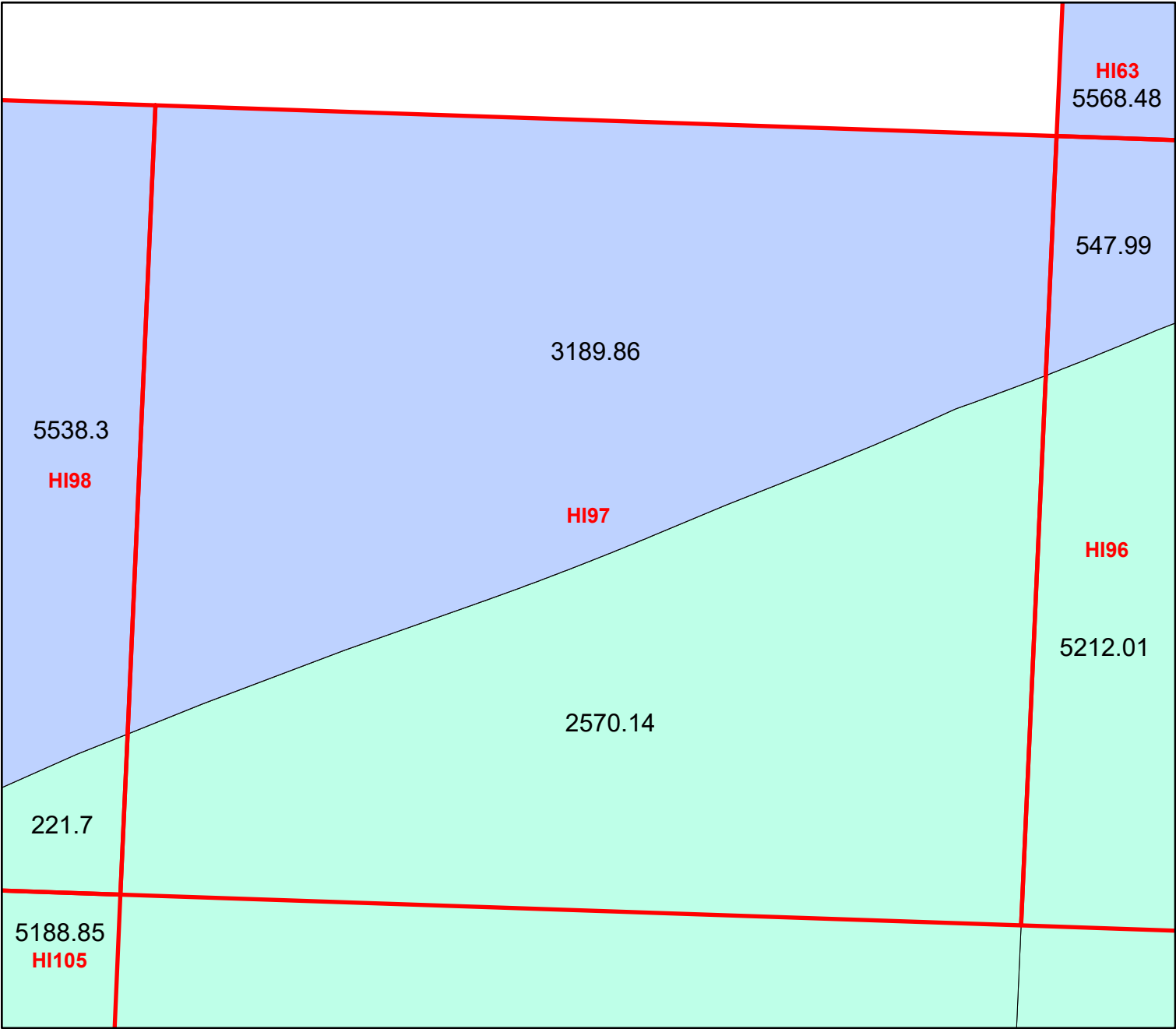
Block portion numbers are in acres

HI96

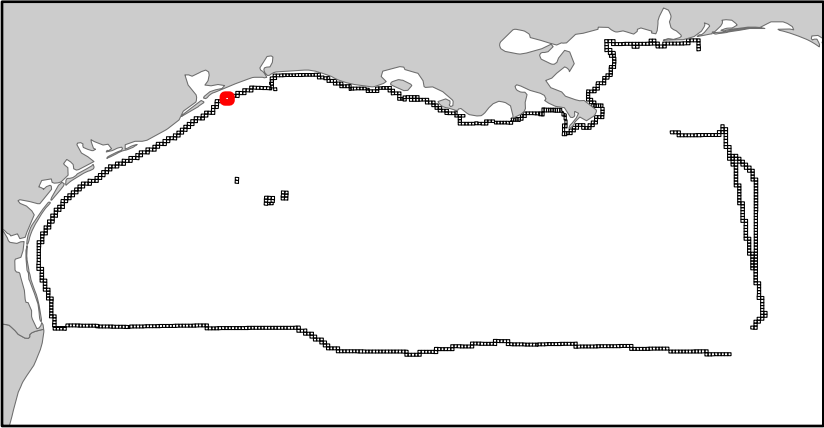
High Island Area

TX7

Block 97



- Split Block
- Deferred Portion
- Portion Landward of the SLA
- Portion that is Non-US Jurisdiction
- Available Portion of Block
- Portion Under Moratorium
- Active Lease (Not-available)




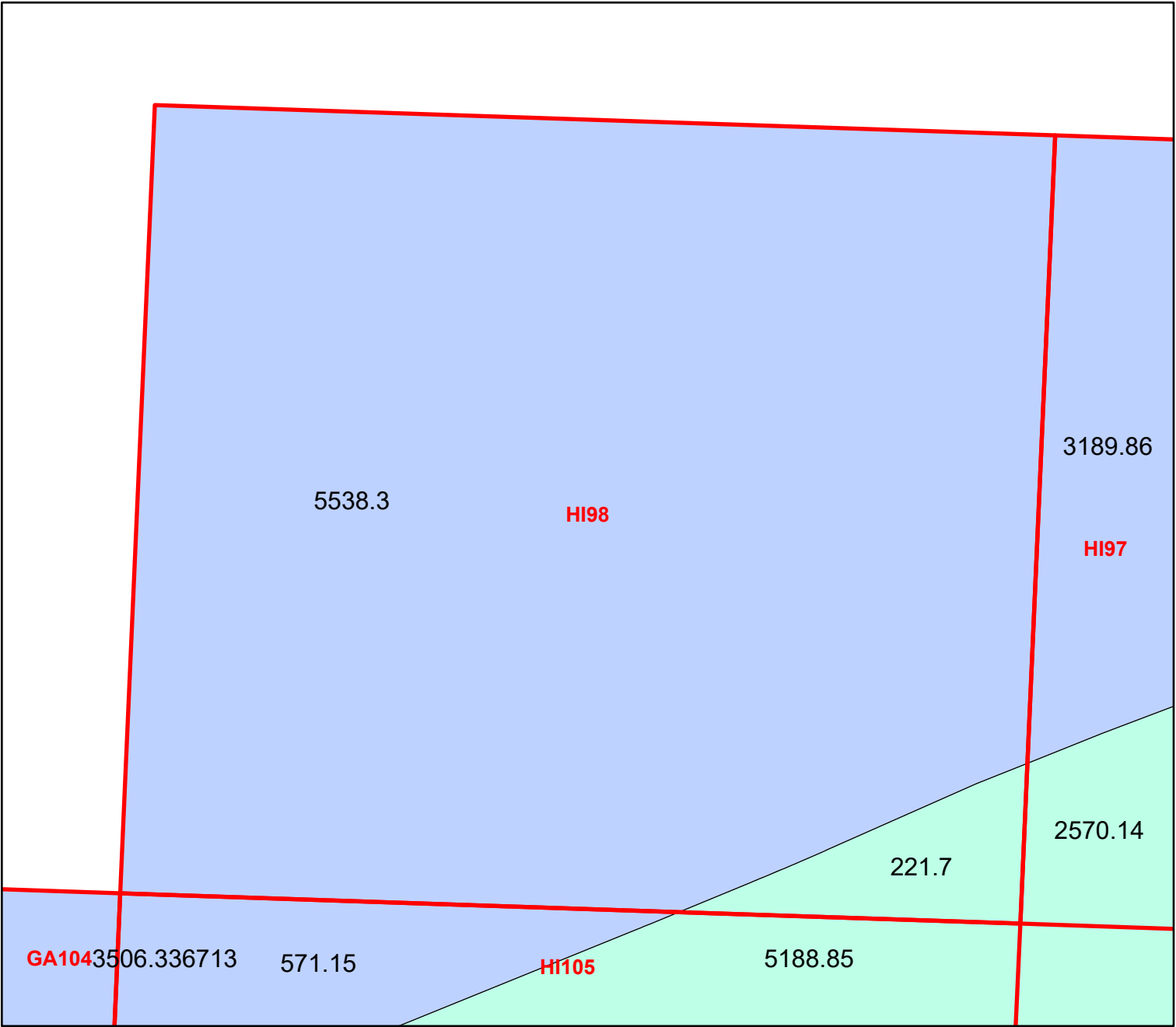
Block portion numbers are in acres

HI97

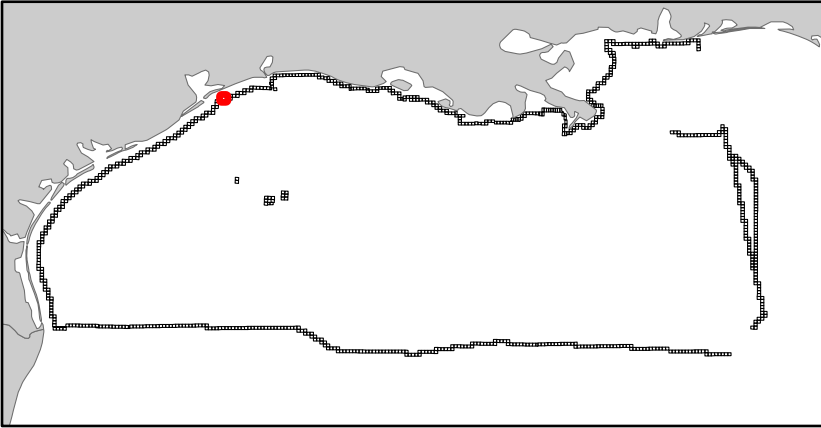
High Island Area

TX7

Block 98




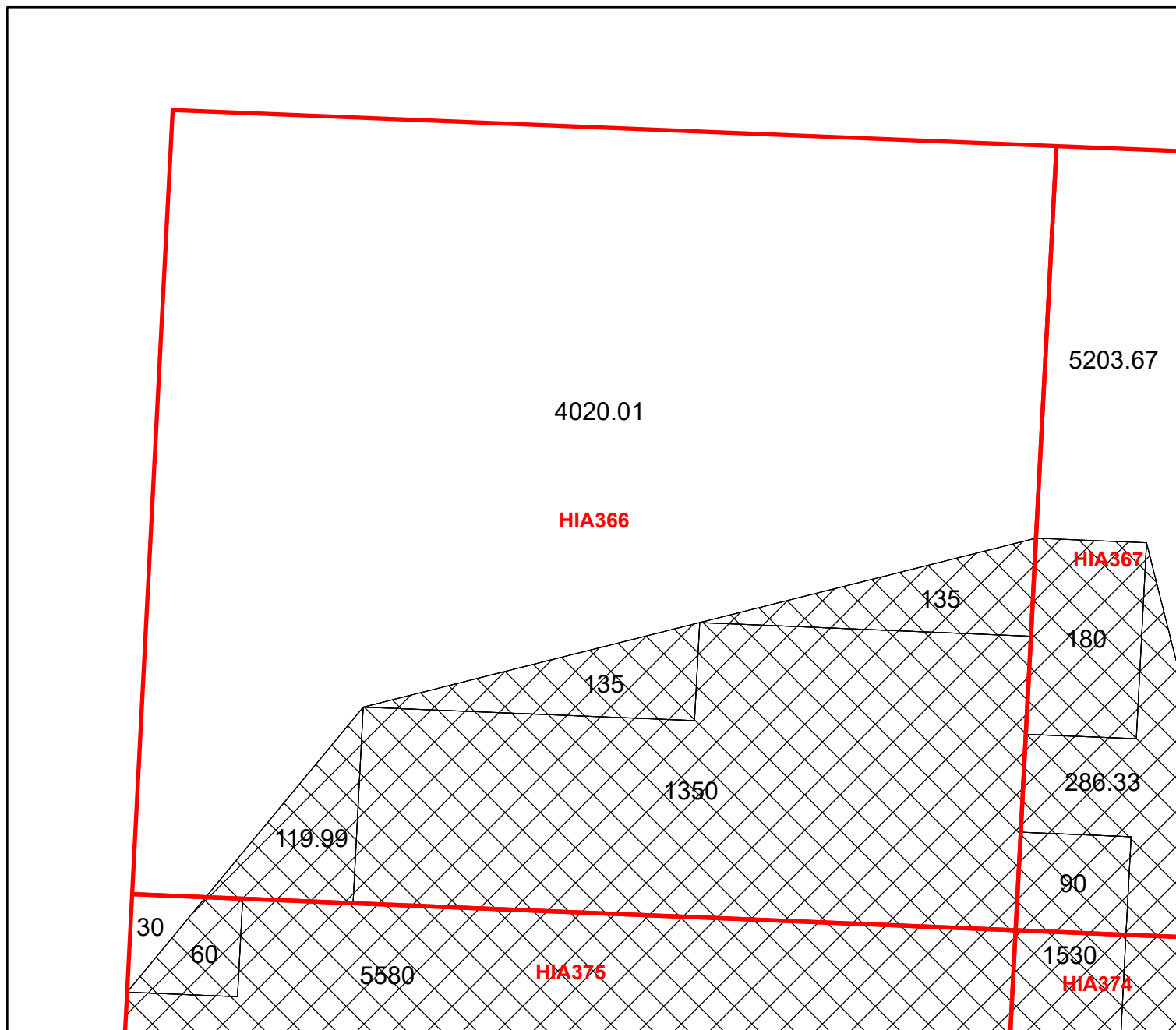
- Split Block
- Deferred Portion
- Portion Landward of the SLA
- Portion that is Non-US Jurisdiction
- Available Portion of Block
- Portion Under Moratorium
- Active Lease (Not-available)






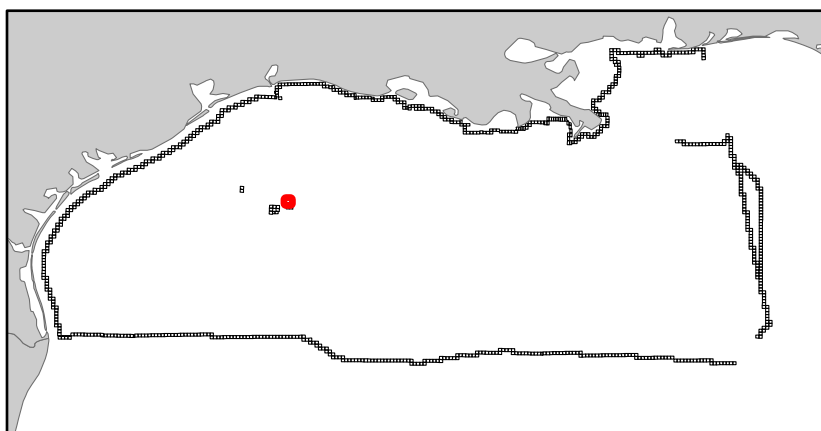
Block portion numbers are in acres

HI98

BlockA 366




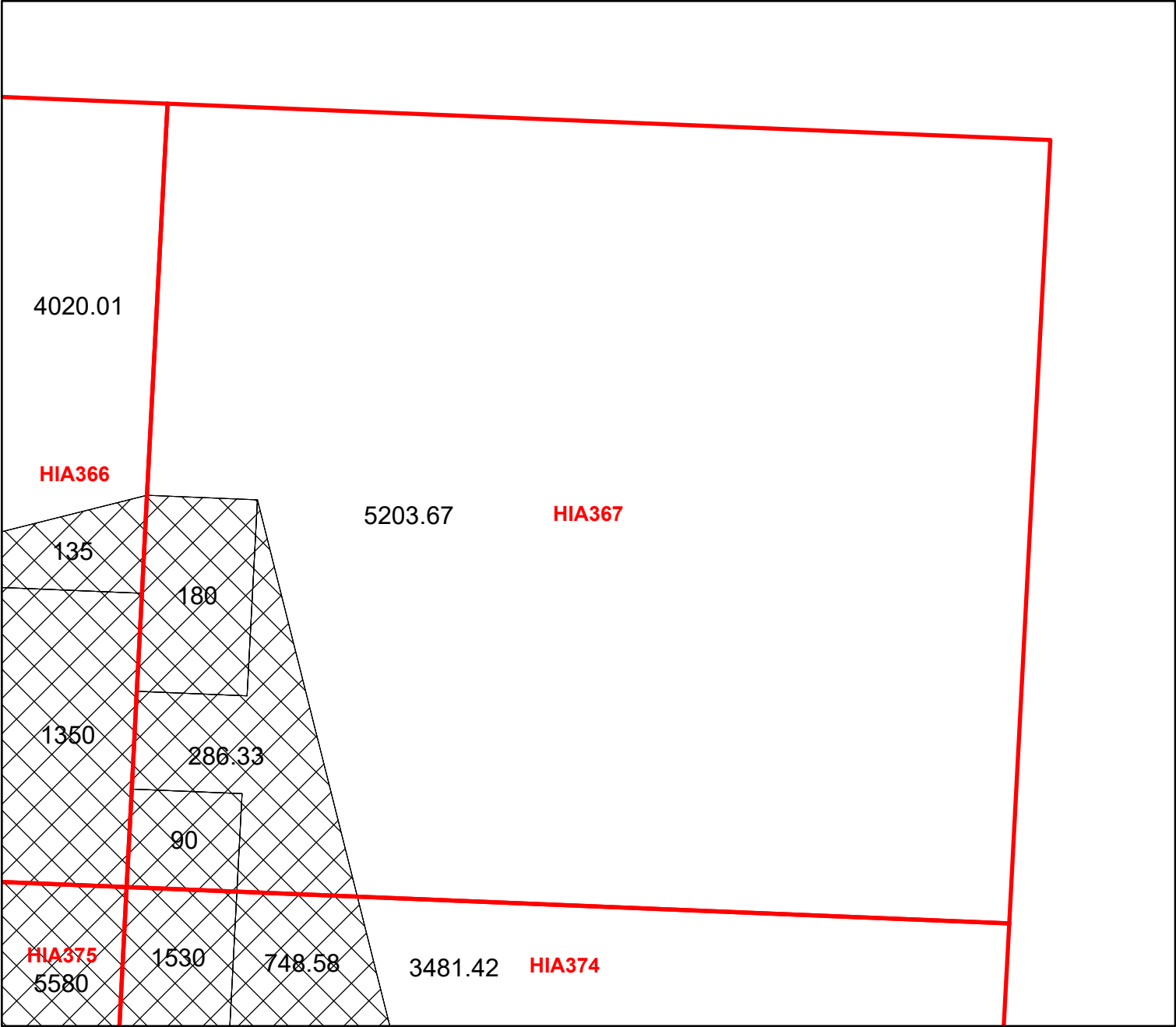
- | | |
|--|-------------------------------------|
|  | Split Block |
|  | Deferred Portion |
|  | Portion Landward of the SLA |
|  | Portion that is Non-US Jurisdiction |
|  | Available Portion of Block |
|  | Portion Under Moratorium |
|  | Active Lease (Not-available) |



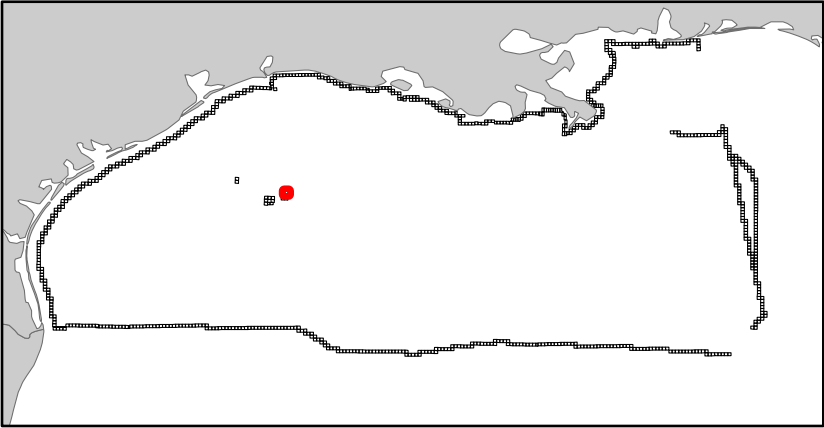
Block portion numbers are in acres

HIA366

High Island Area
TX7C
BlockA 367


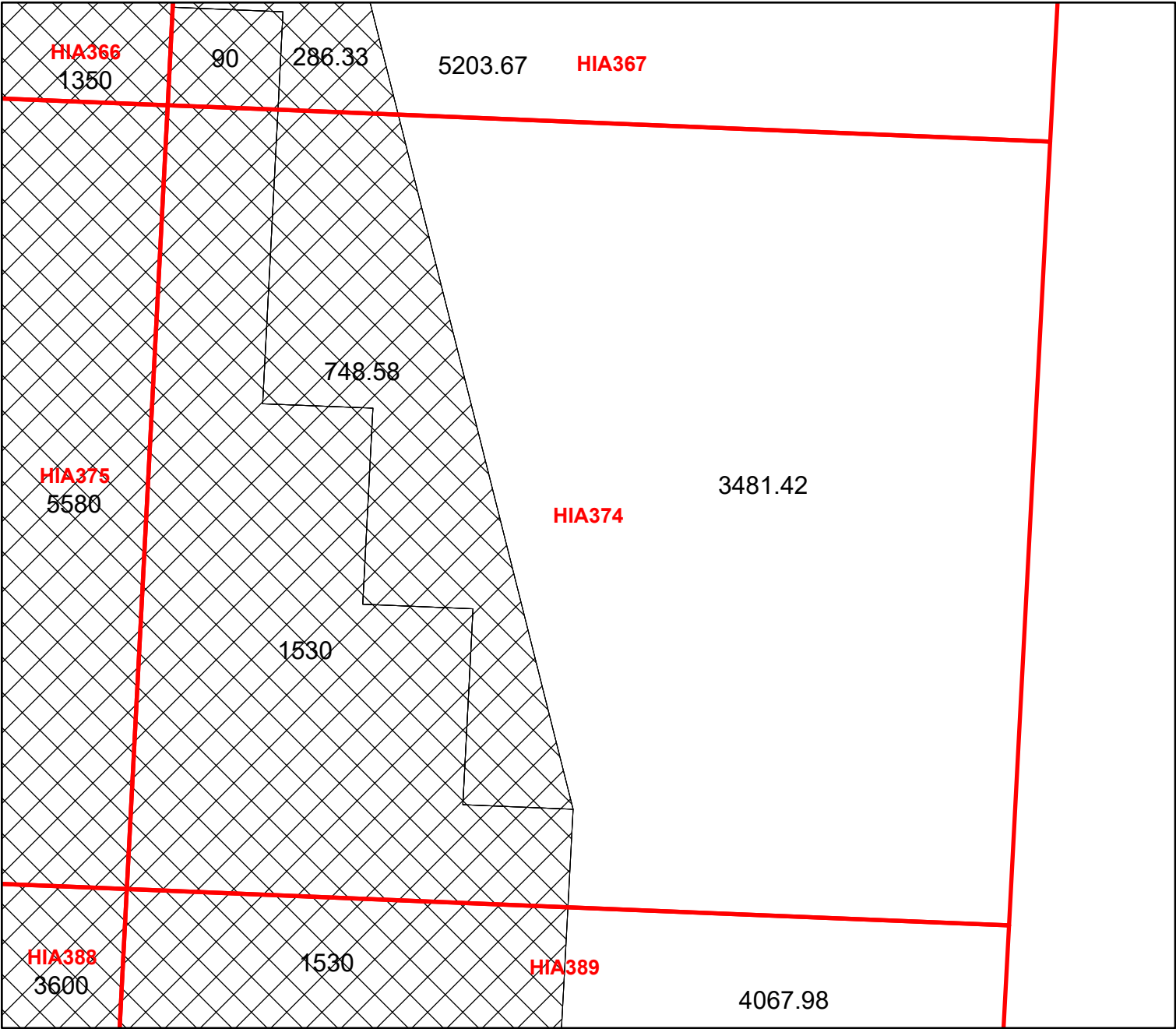


- Split Block
- Deferred Portion
- Portion Landward of the SLA
- Portion that is Non-US Jurisdiction
- Available Portion of Block
- Portion Under Moratorium
- Active Lease (Not-available)

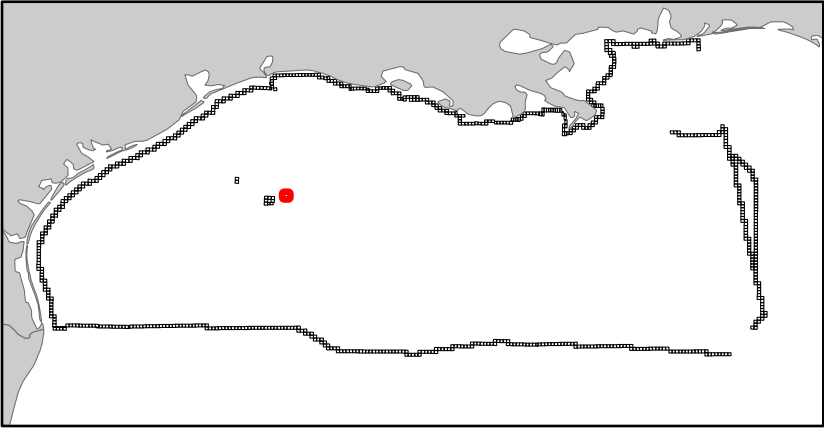


Block portion numbers are in acres

High Island Area
TX7C
BlockA 374



- Split Block
- Deferred Portion
- Portion Landward of the SLA
- Portion that is Non-US Jurisdiction
- Available Portion of Block
- Portion Under Moratorium
- Active Lease (Not-available)




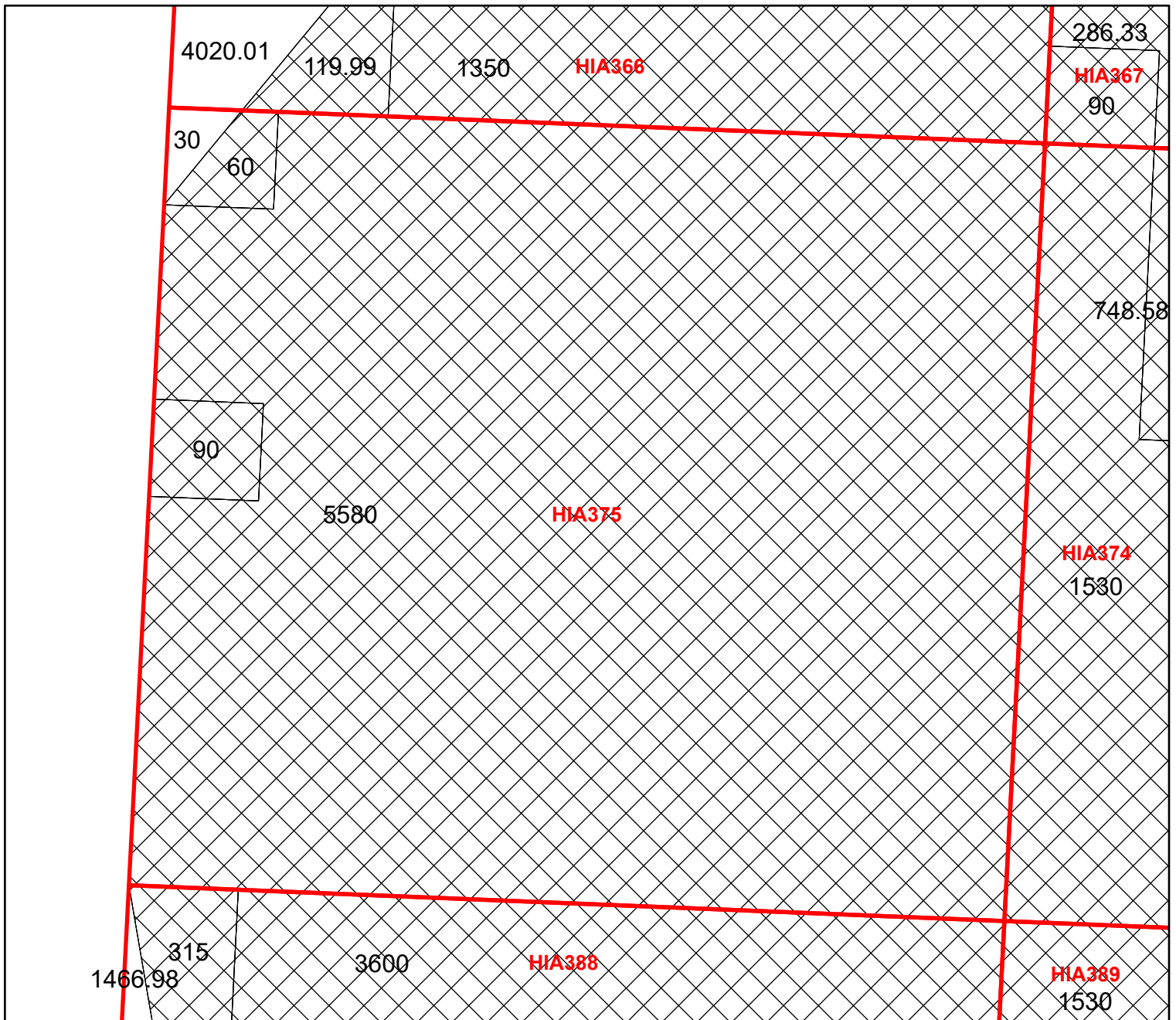
Block portion numbers are in acres

HIA374

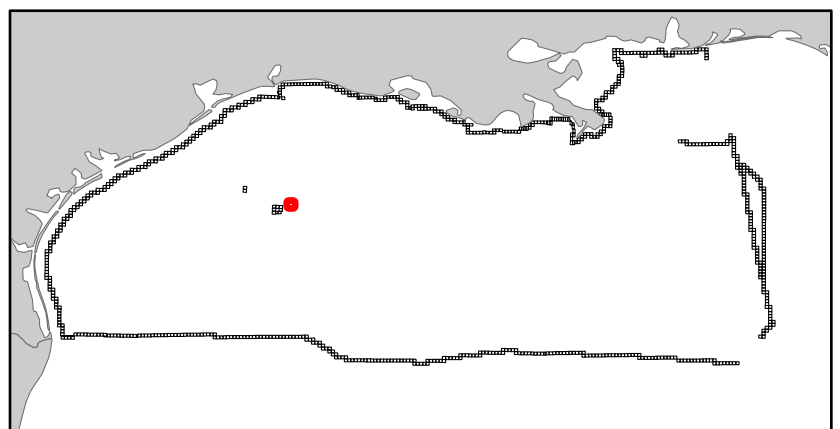
High Island Area

TX7C

BlockA 375




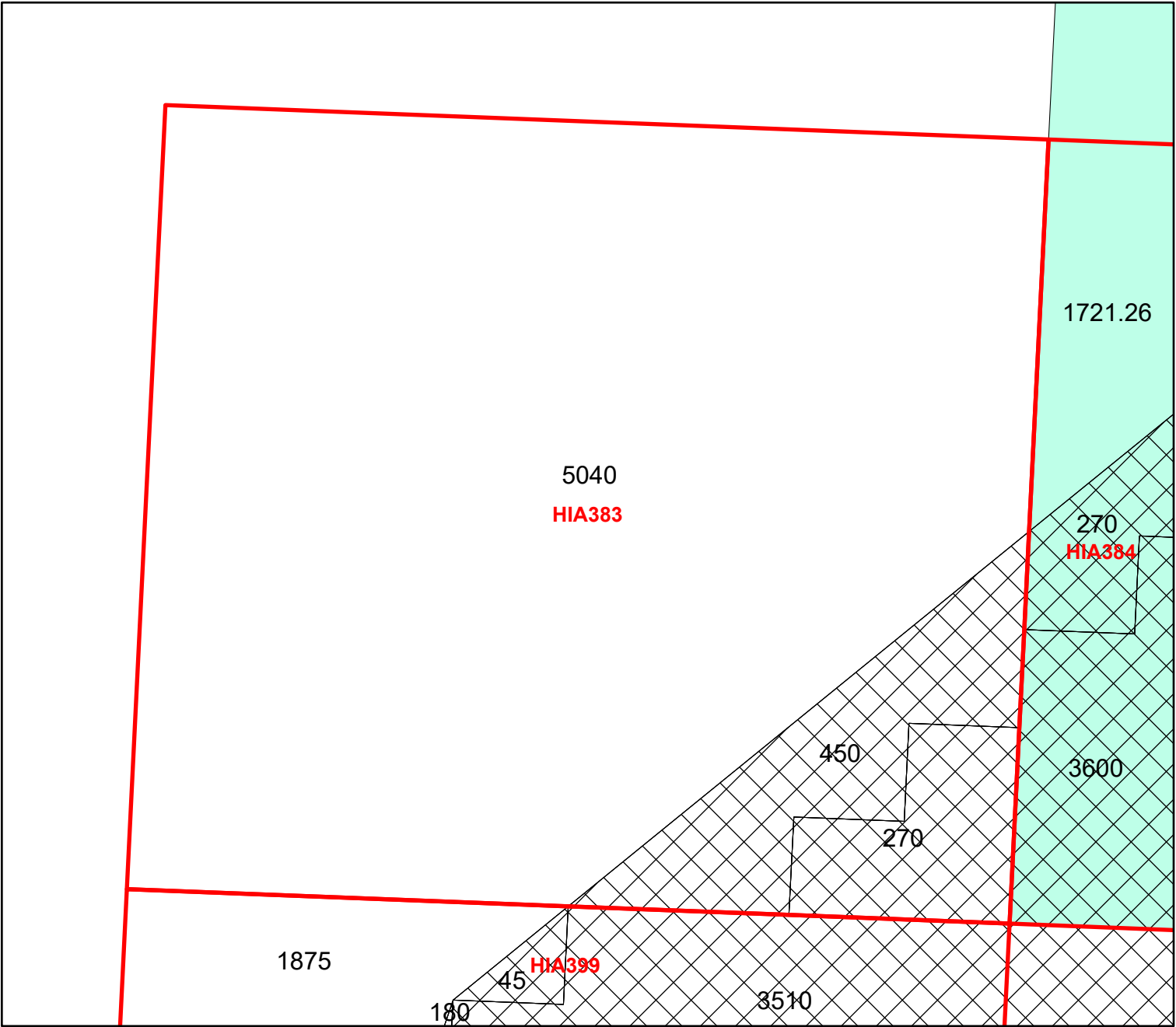
-  Split Block
-  Deferred Portion
-  Portion Landward of the SLA
-  Portion that is Non-US Jurisdiction
-  Available Portion of Block
-  Portion Under Moratorium
-  Active Lease (Not-available)



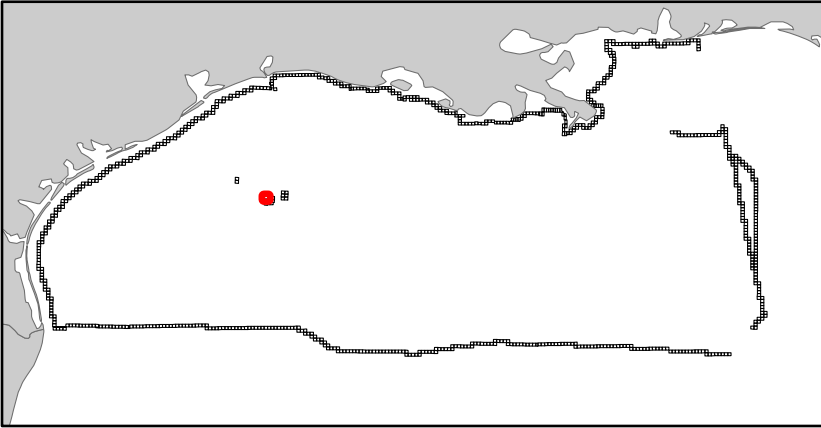
Block portion numbers are in acres

HIA375

High Island Area
TX7C
BlockA 383



- Split Block
- Deferred Portion
- Portion Landward of the SLA
- Portion that is Non-US Jurisdiction
- Available Portion of Block
- Portion Under Moratorium
- Active Lease (Not-available)




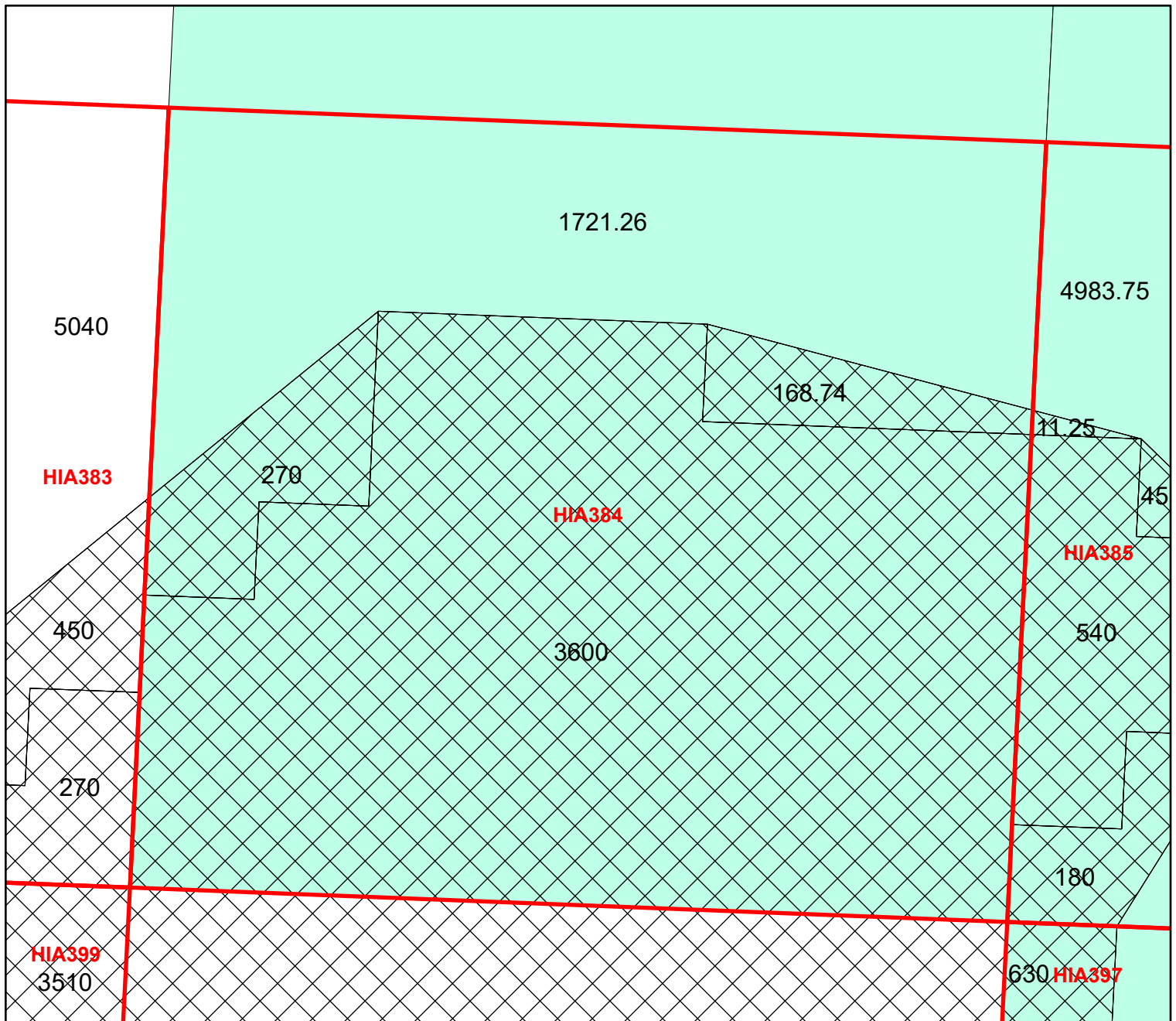
Block portion numbers are in acres

HIA383

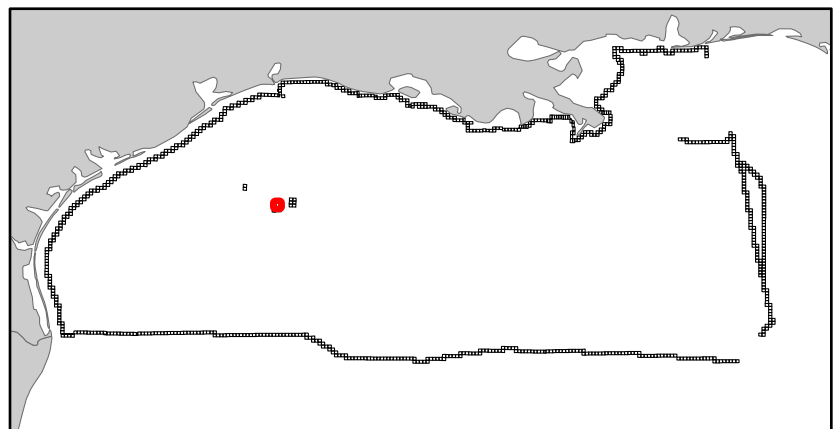
High Island Area

TX7C

BlockA 384



- Split Block
- Deferred Portion
- Portion Landward of the SLA
- Portion that is Non-US Jurisdiction
- Available Portion of Block
- Portion Under Moratorium
- Active Lease (Not-available)




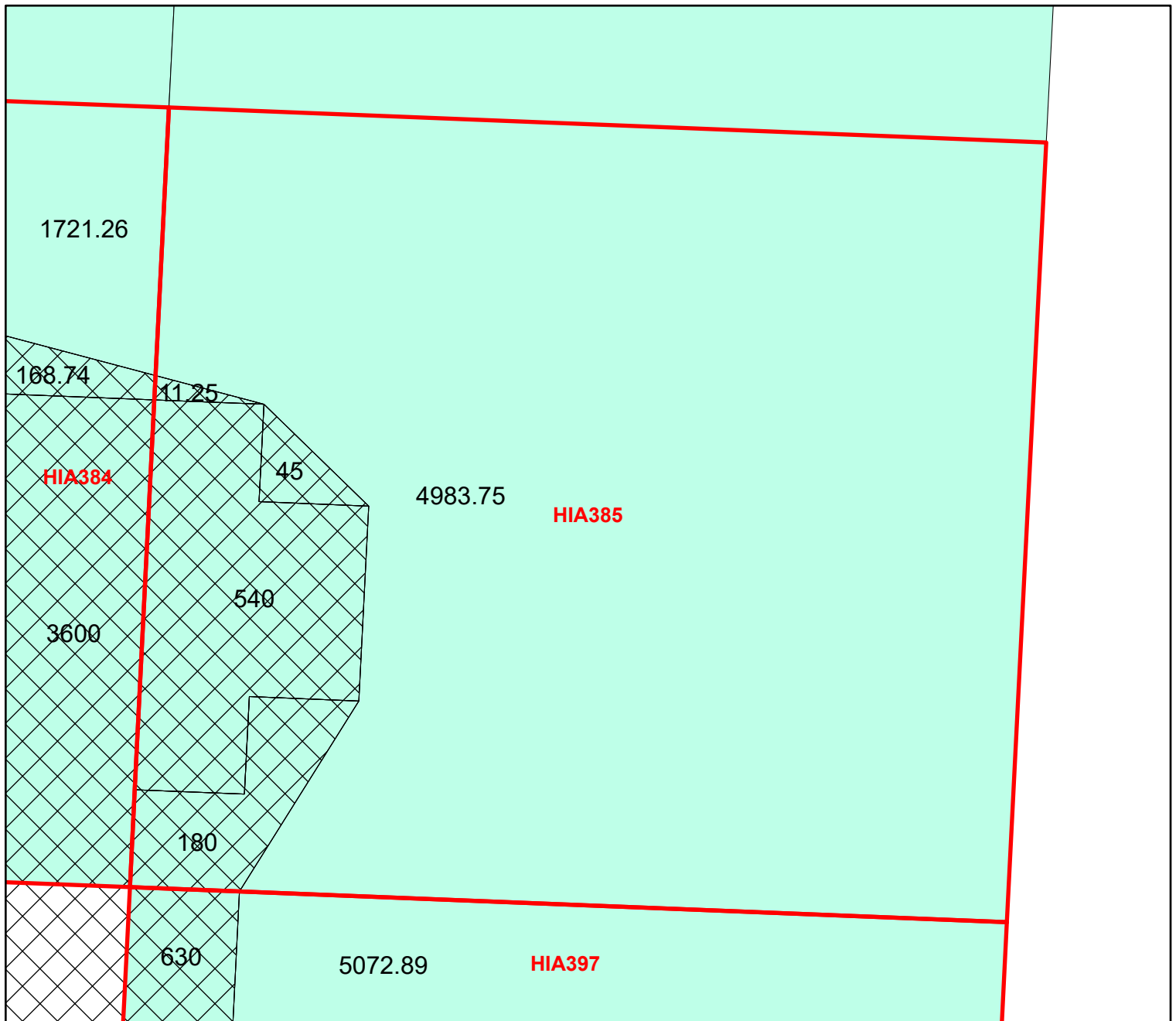
Block portion numbers are in acres

HIA384

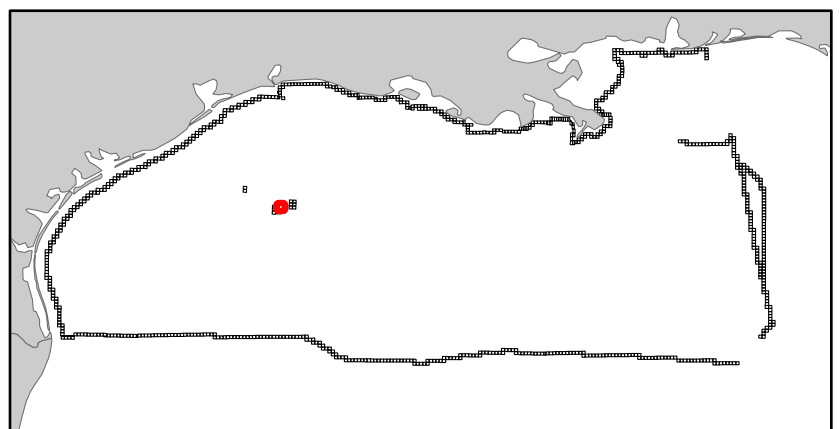
High Island Area

TX7C

BlockA 385



-  Split Block
-  Deferred Portion
-  Portion Landward of the SLA
-  Portion that is Non-US Jurisdiction
-  Available Portion of Block
-  Portion Under Moratorium
-  Active Lease (Not-available)




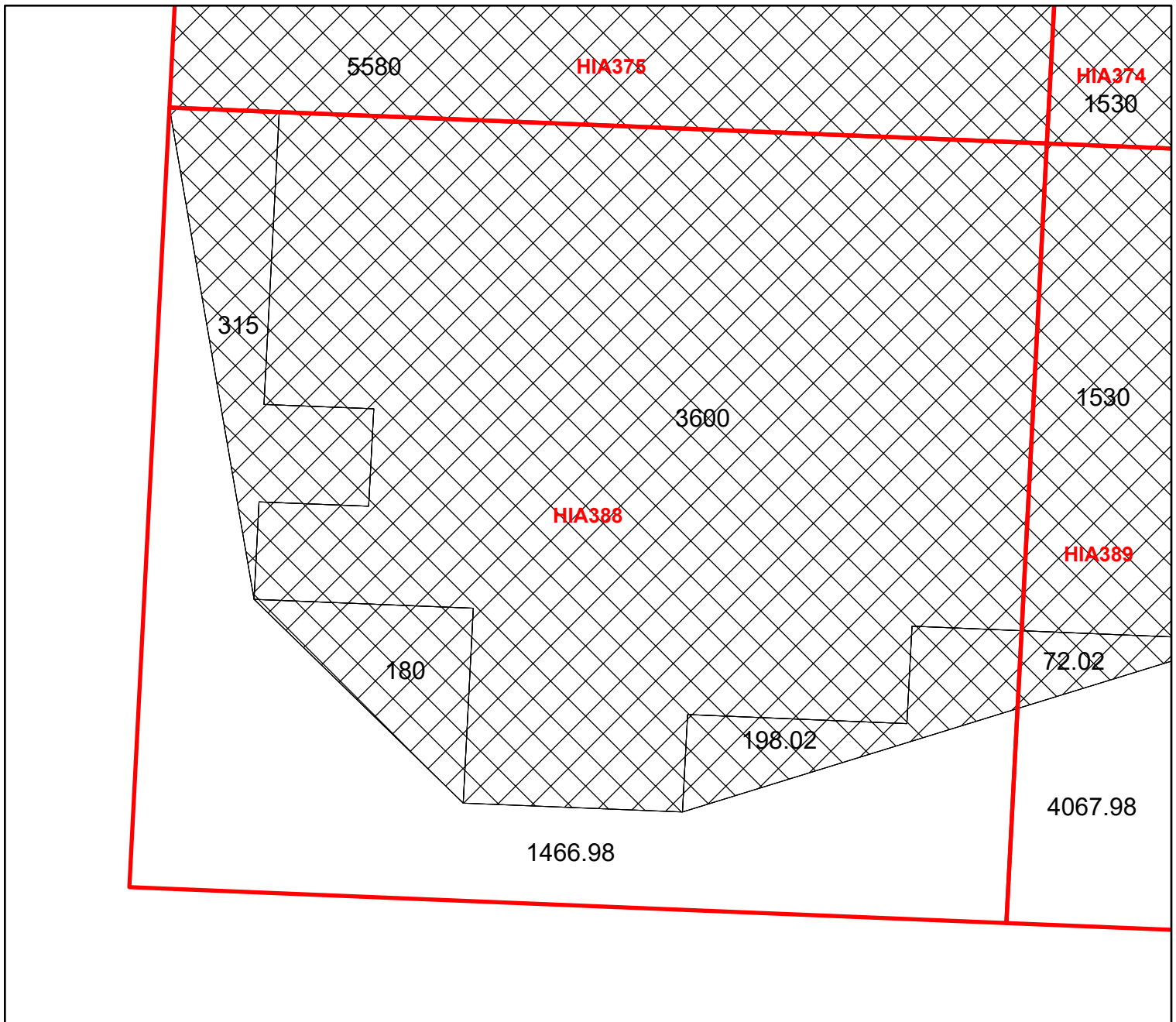
Block portion numbers are in acres

HIA385

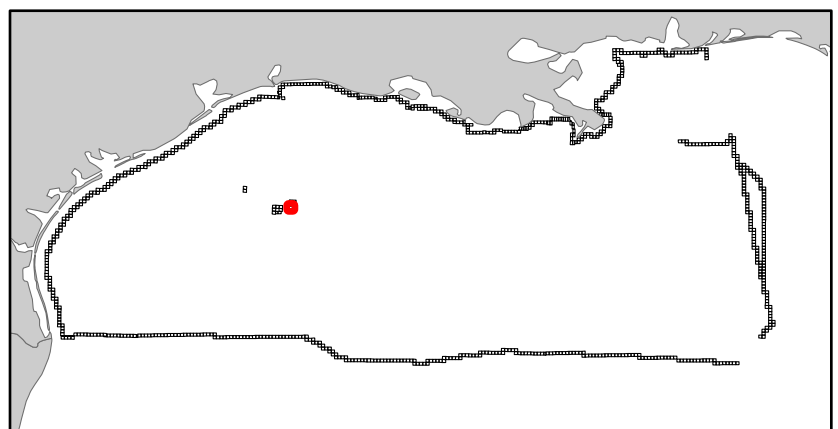
High Island Area

TX7C

BlockA 388



-  Split Block
-  Deferred Portion
-  Portion Landward of the SLA
-  Portion that is Non-US Jurisdiction
-  Available Portion of Block
-  Portion Under Moratorium
-  Active Lease (Not-available)




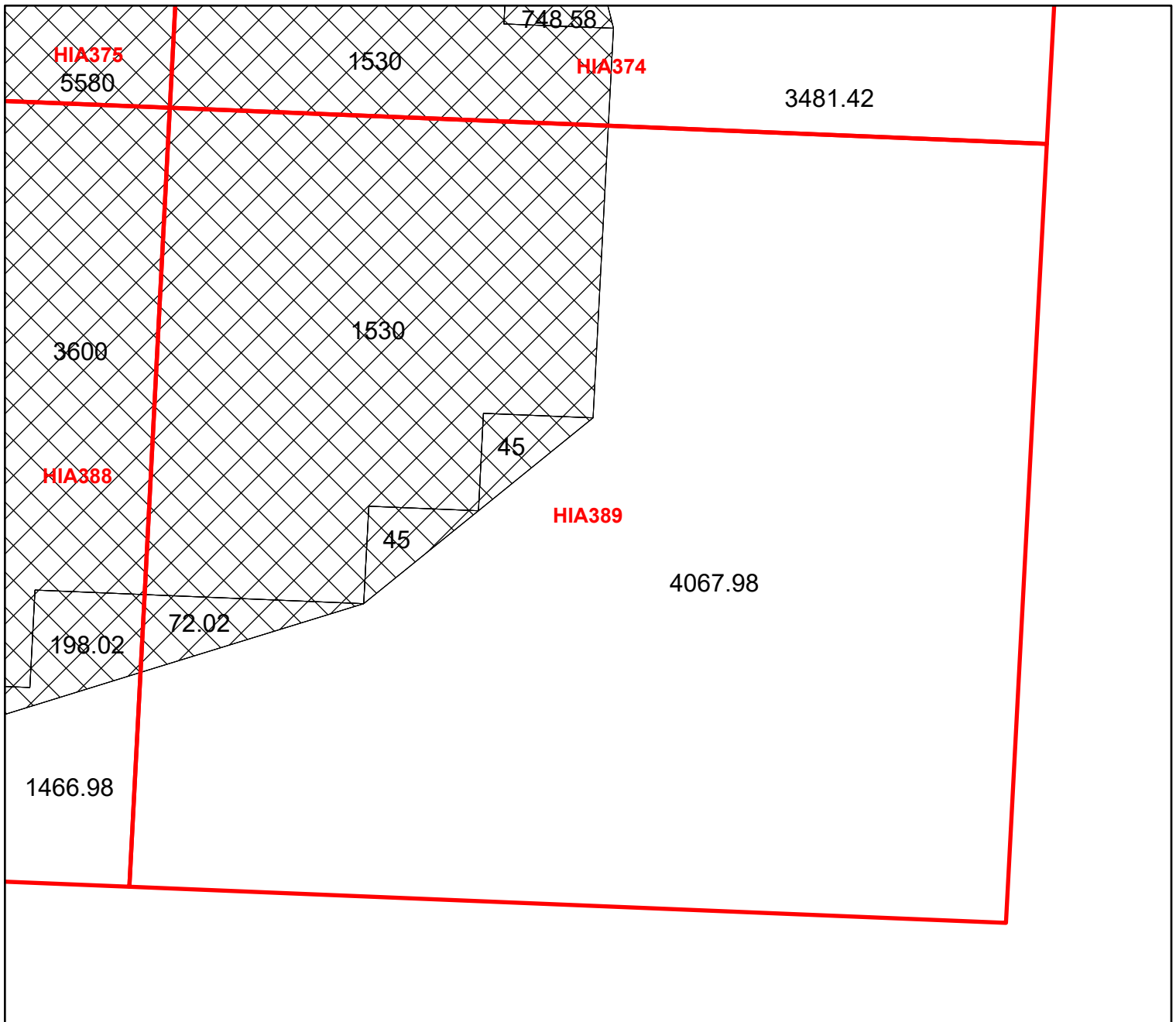
Block portion numbers are in acres

HIA388

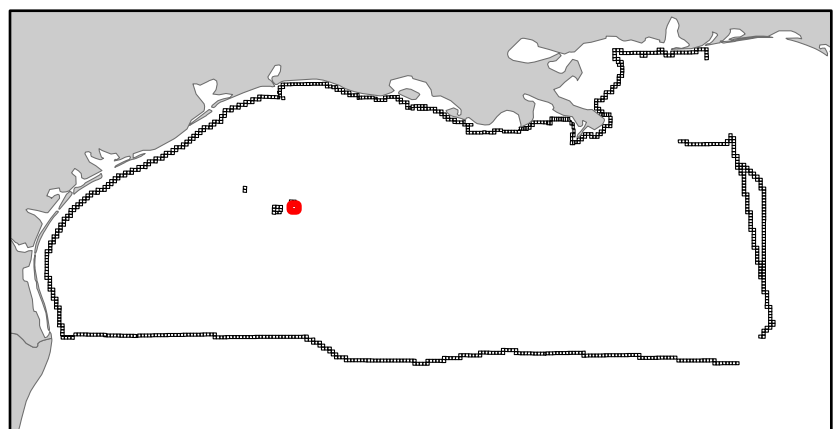
High Island Area

TX7C

BlockA 389



- Split Block
- Deferred Portion
- Portion Landward of the SLA
- Portion that is Non-US Jurisdiction
- Available Portion of Block
- Portion Under Moratorium
- Active Lease (Not-available)




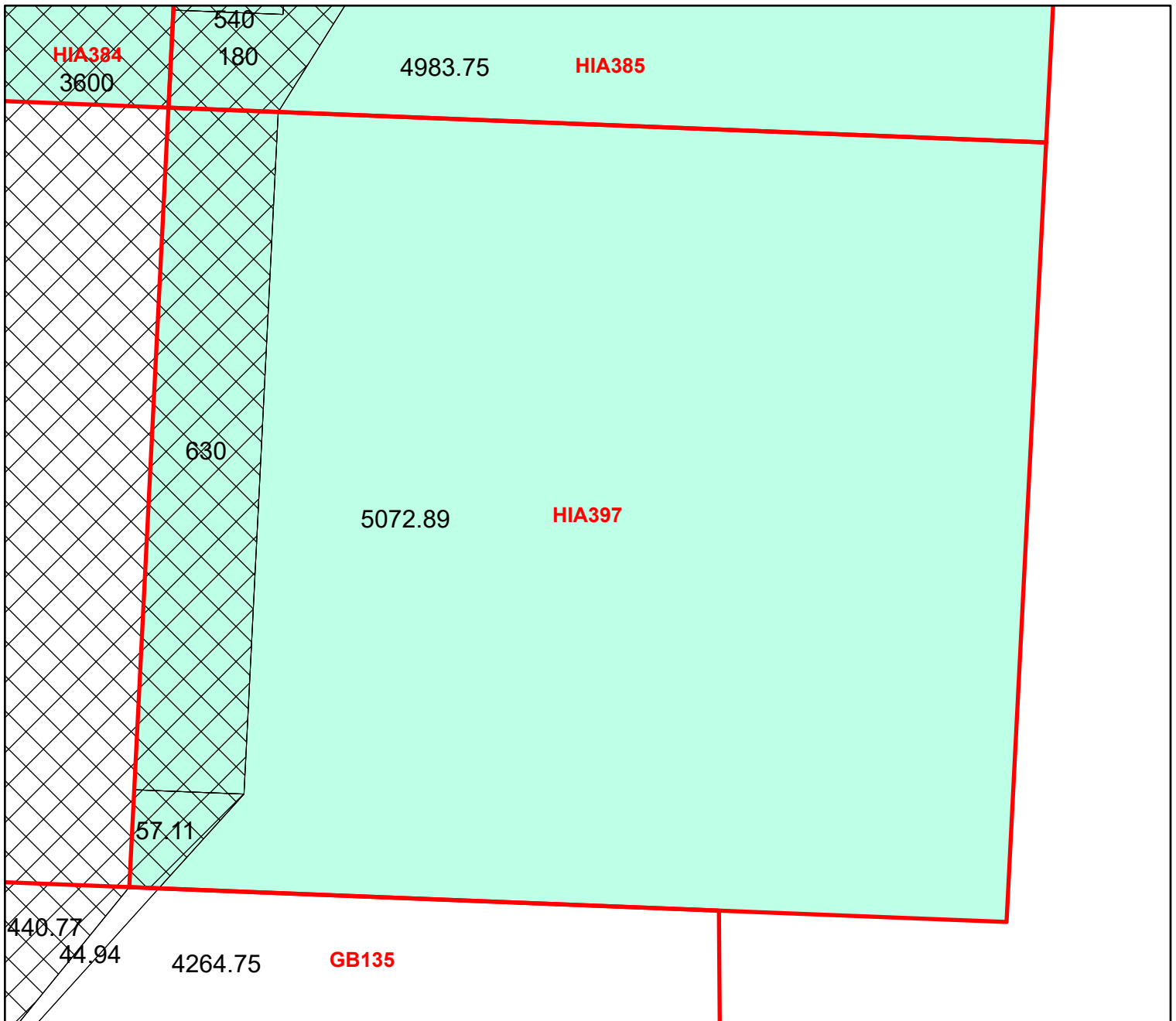
Block portion numbers are in acres

HIA389

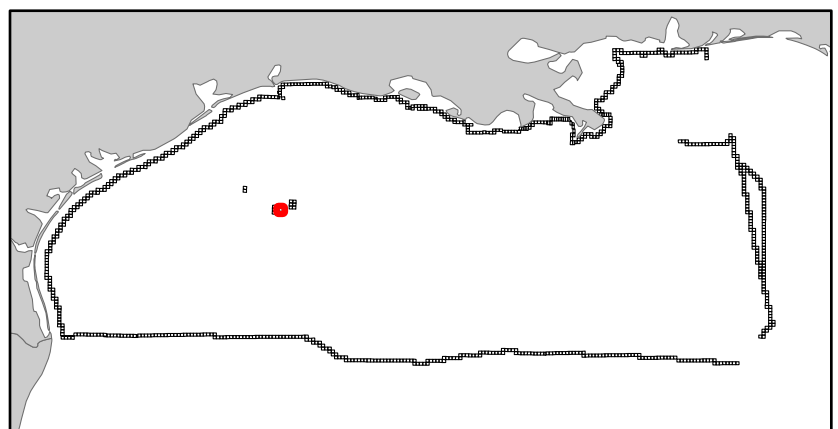
High Island Area

TX7C

BlockA 397



-  Split Block
-  Deferred Portion
-  Portion Landward of the SLA
-  Portion that is Non-US Jurisdiction
-  Available Portion of Block
-  Portion Under Moratorium
-  Active Lease (Not-available)




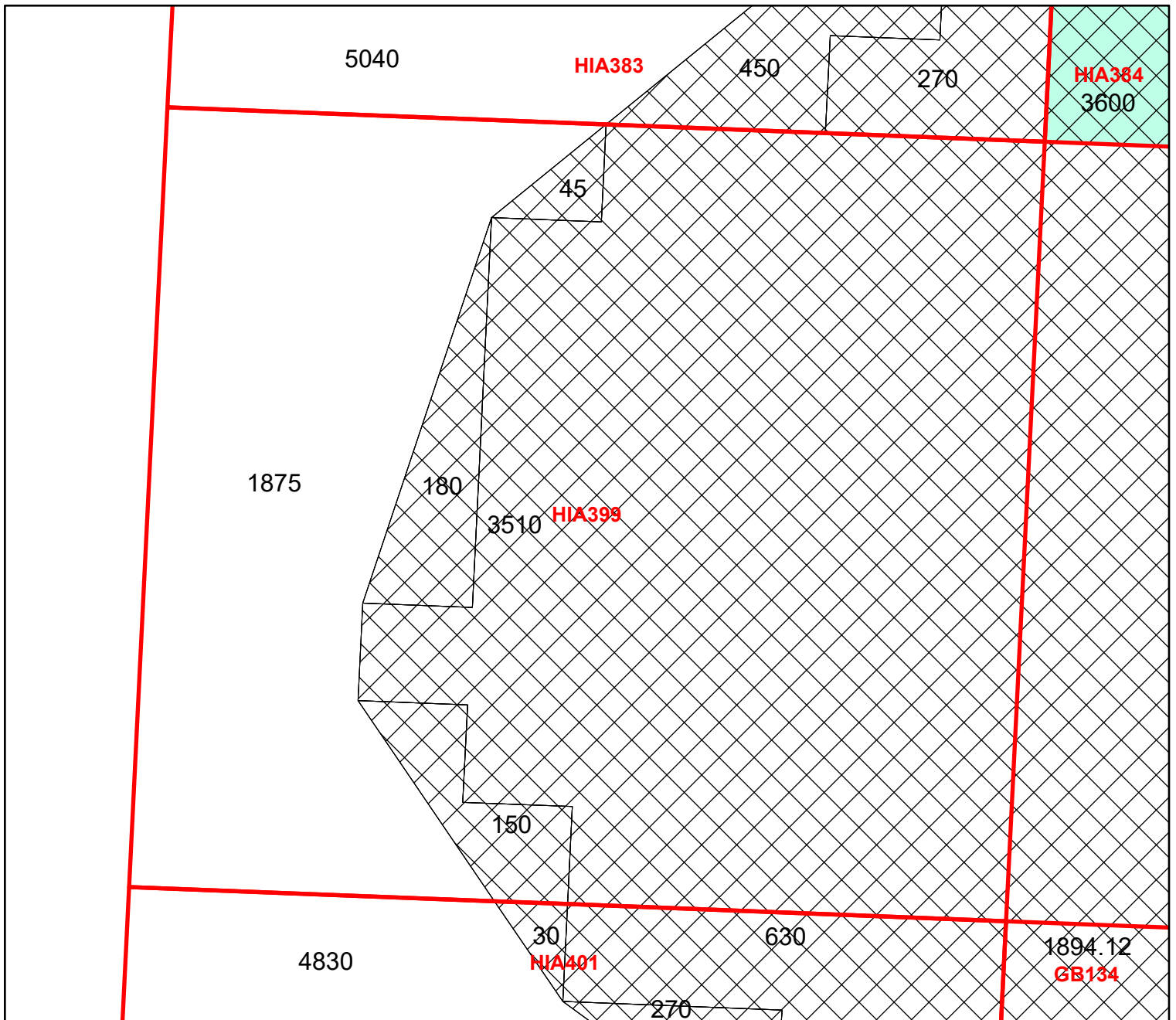
Block portion numbers are in acres

HIA397

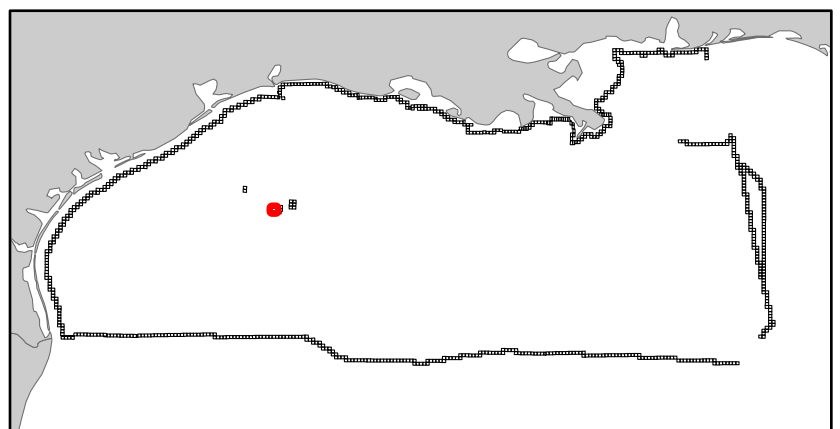
High Island Area

TX7C

BlockA 399



- Split Block
- Deferred Portion
- Portion Landward of the SLA
- Portion that is Non-US Jurisdiction
- Available Portion of Block
- Portion Under Moratorium
- Active Lease (Not-available)




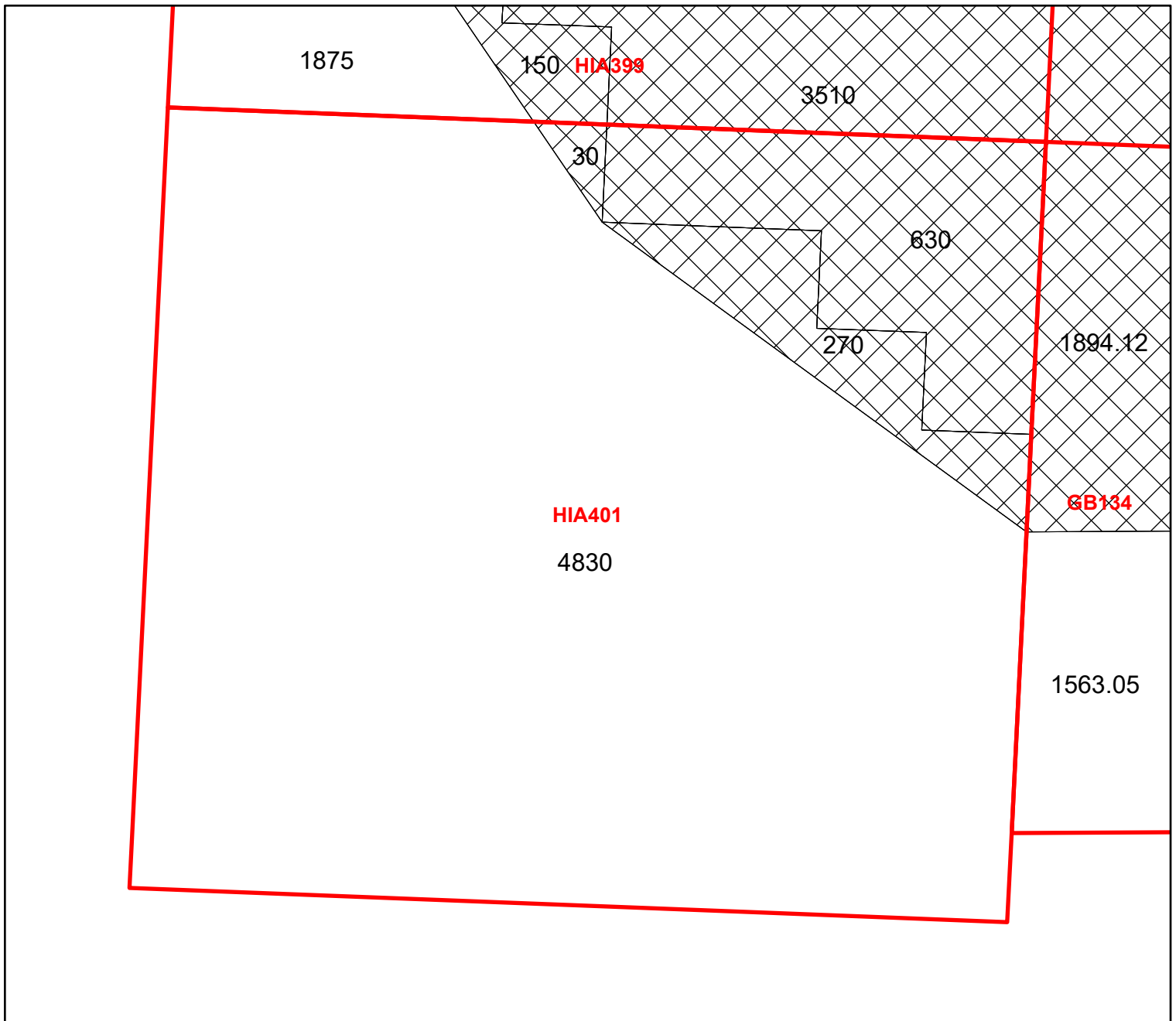
Block portion numbers are in acres

HIA399

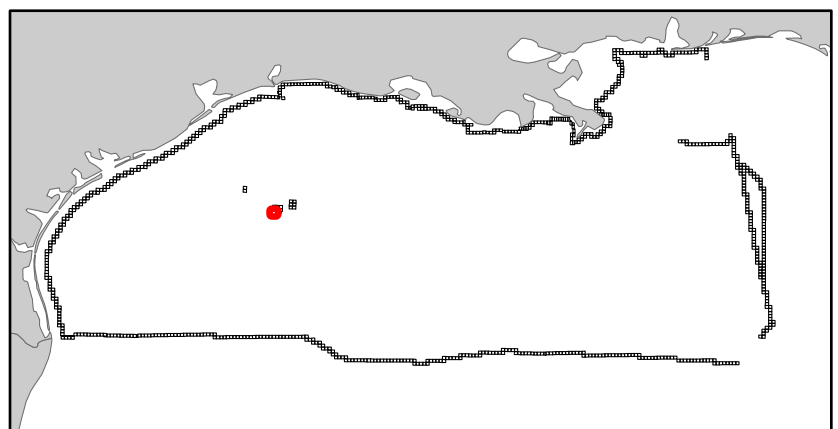
High Island Area

TX7C

BlockA 401




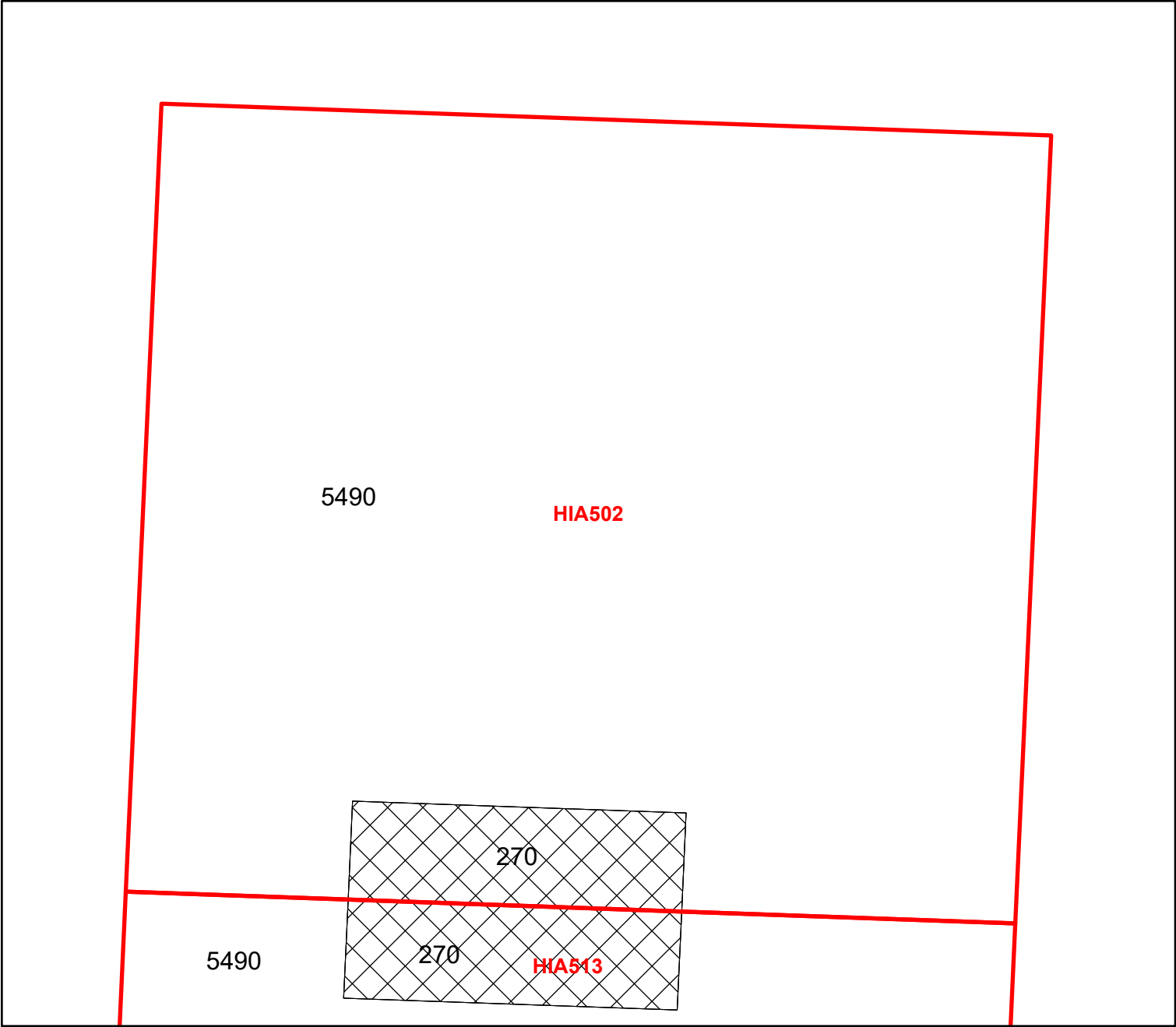
- Split Block
- Deferred Portion
- Portion Landward of the SLA
- Portion that is Non-US Jurisdiction
- Available Portion of Block
- Portion Under Moratorium
- Active Lease (Not-available)










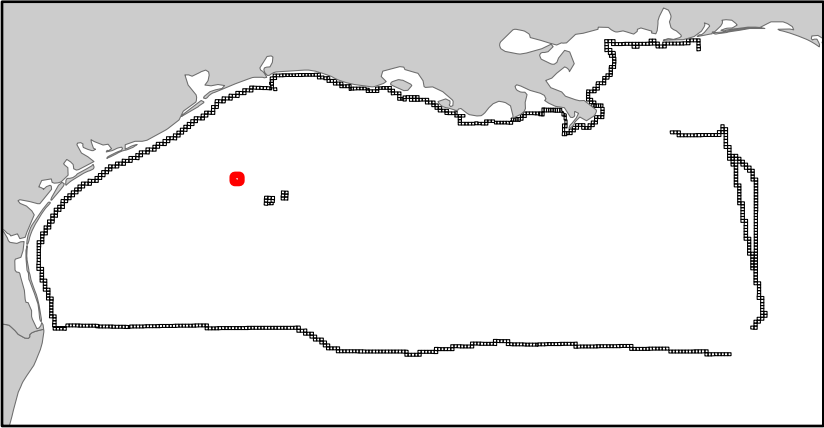
Block portion numbers are in acres

HIA401

High Island Area
TX7B
BlockA 502



-  Split Block
-  Deferred Portion
-  Portion Landward of the SLA
-  Portion that is Non-US Jurisdiction
-  Available Portion of Block
-  Portion Under Moratorium
-  Active Lease (Not-available)


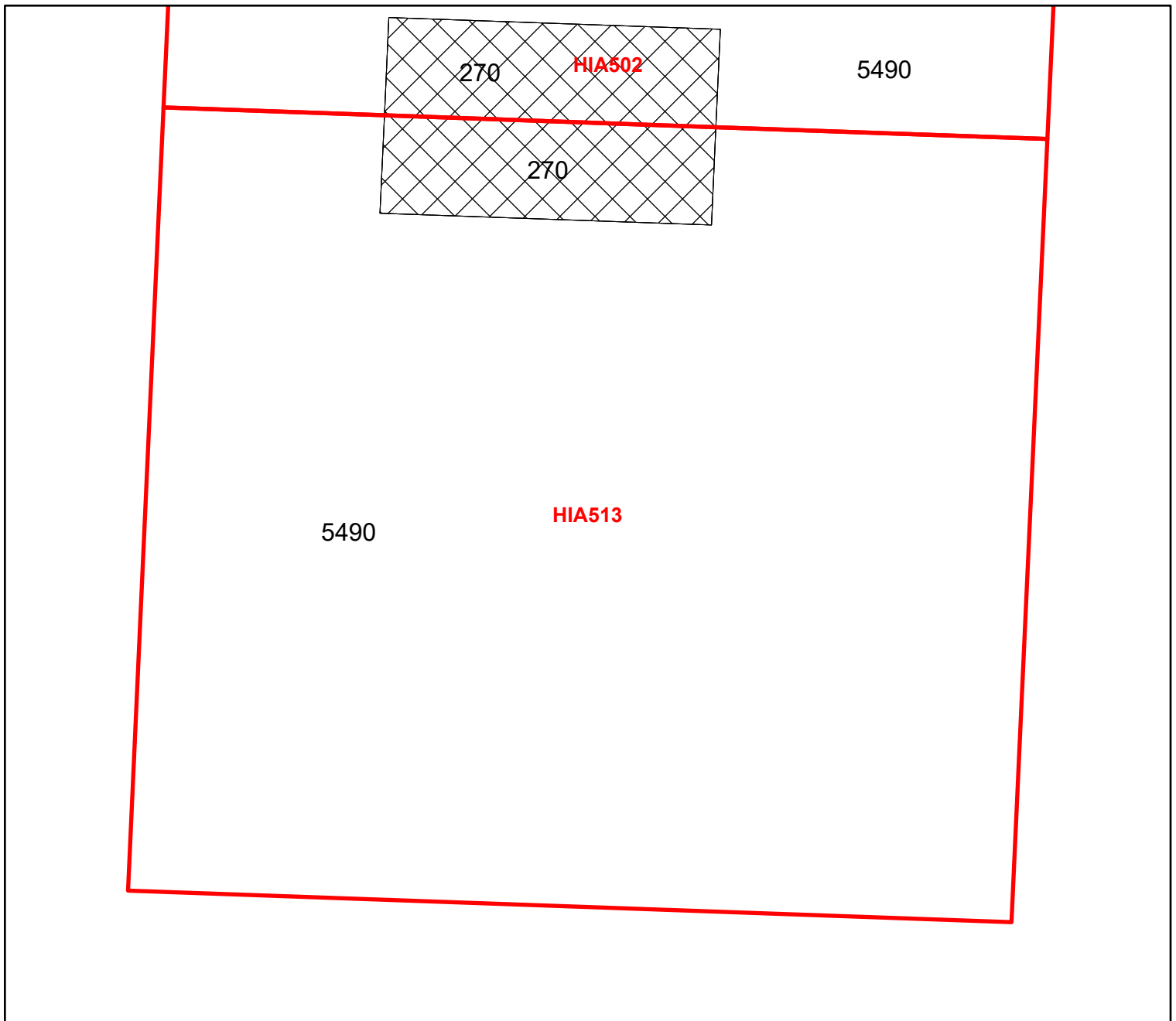


Block portion numbers are in acres

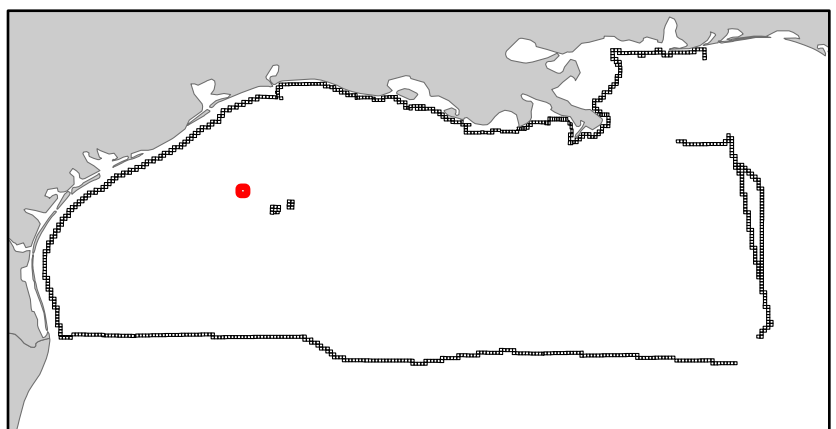
High Island Area

TX7B

BlockA 513



-  Split Block
-  Deferred Portion
-  Portion Landward of the SLA
-  Portion that is Non-US Jurisdiction
-  Available Portion of Block
-  Portion Under Moratorium
-  Active Lease (Not-available)




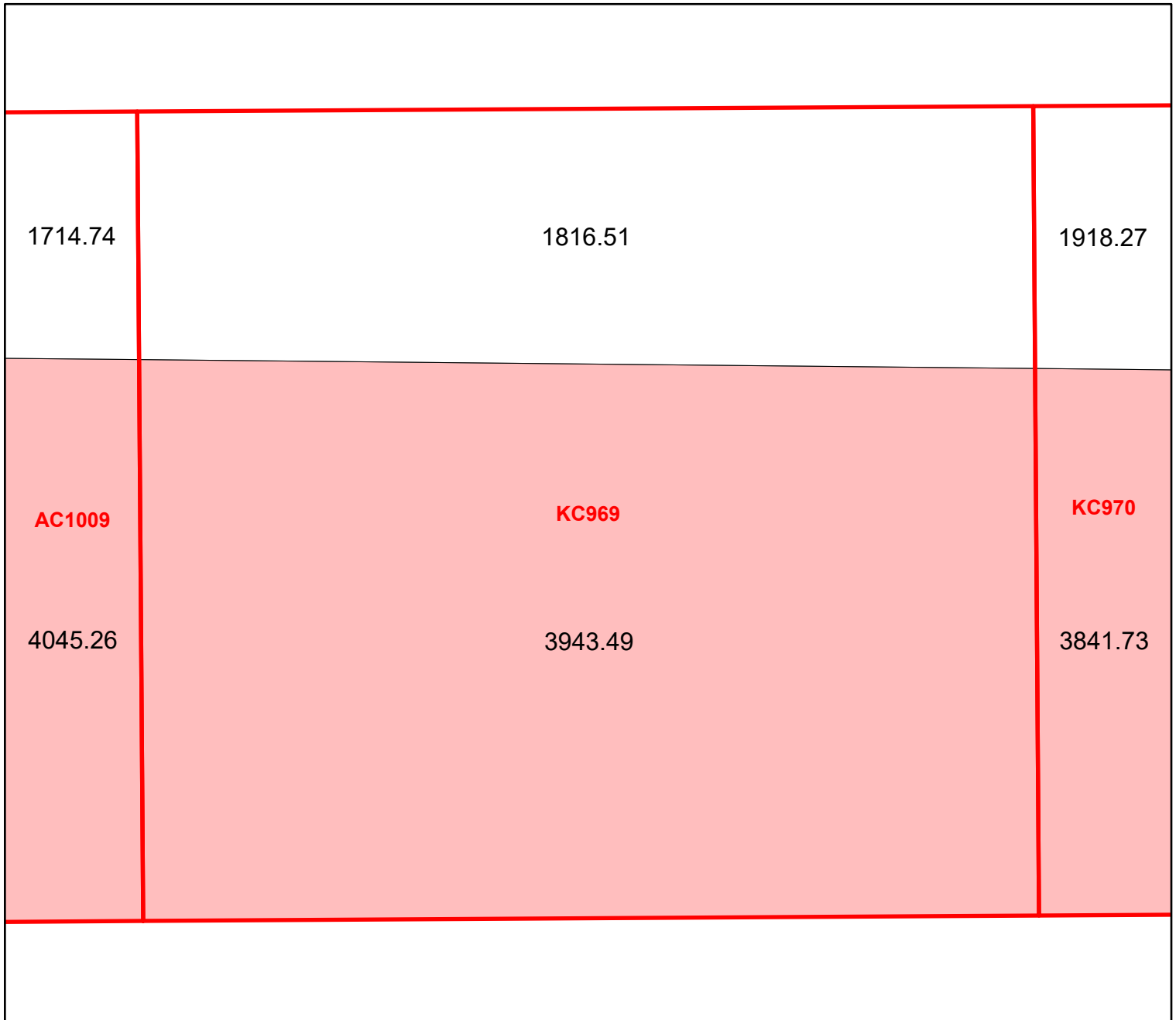
Block portion numbers are in acres

HIA513

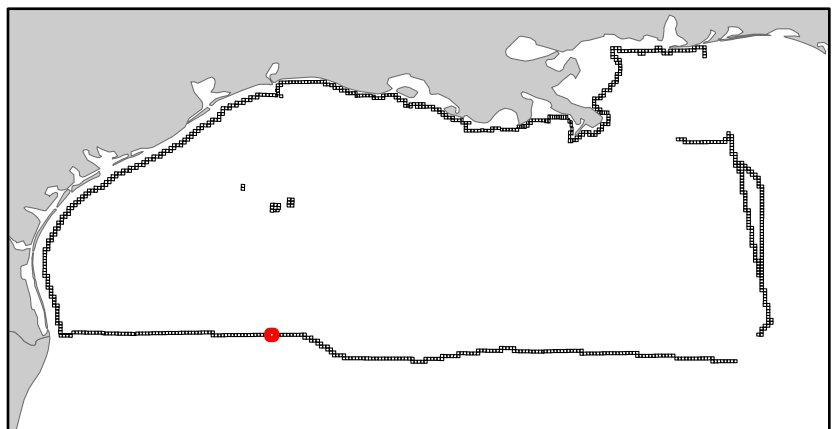
Keathley Canyon

NG15-05

Block 969



-  Split Block
-  Deferred Portion
-  Portion Landward of the SLA
-  Portion that is Non-US Jurisdiction
-  Available Portion of Block
-  Portion Under Moratorium
-  Active Lease (Not-available)



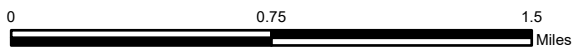
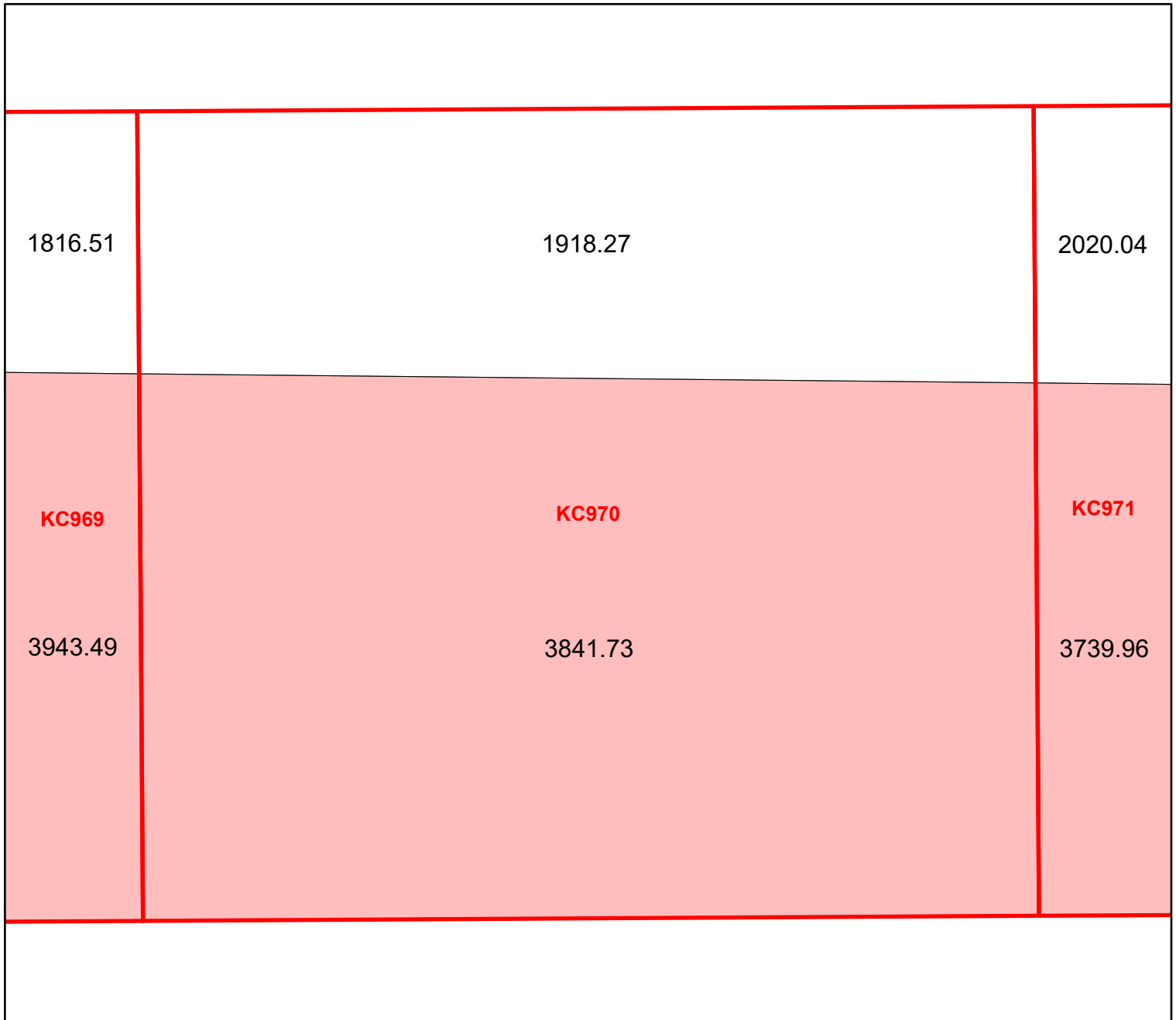
Block portion numbers are in acres

KC969

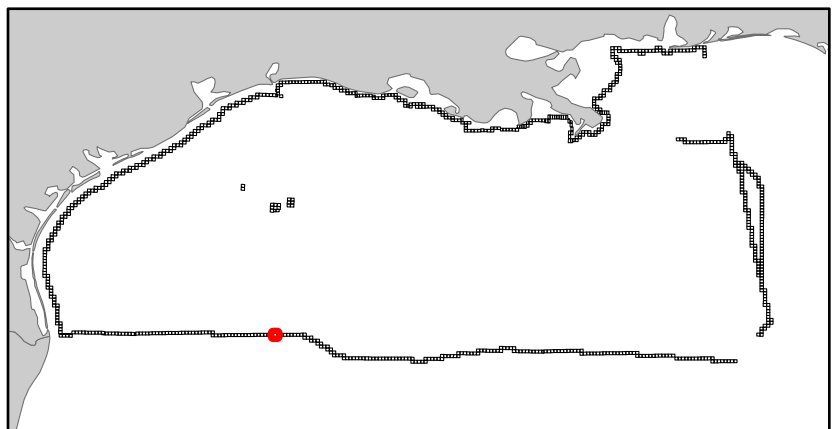
Keathley Canyon

NG15-05

Block 970



- Split Block
- Deferred Portion
- Portion Landward of the SLA
- Portion that is Non-US Jurisdiction
- Available Portion of Block
- Portion Under Moratorium
- Active Lease (Not-available)




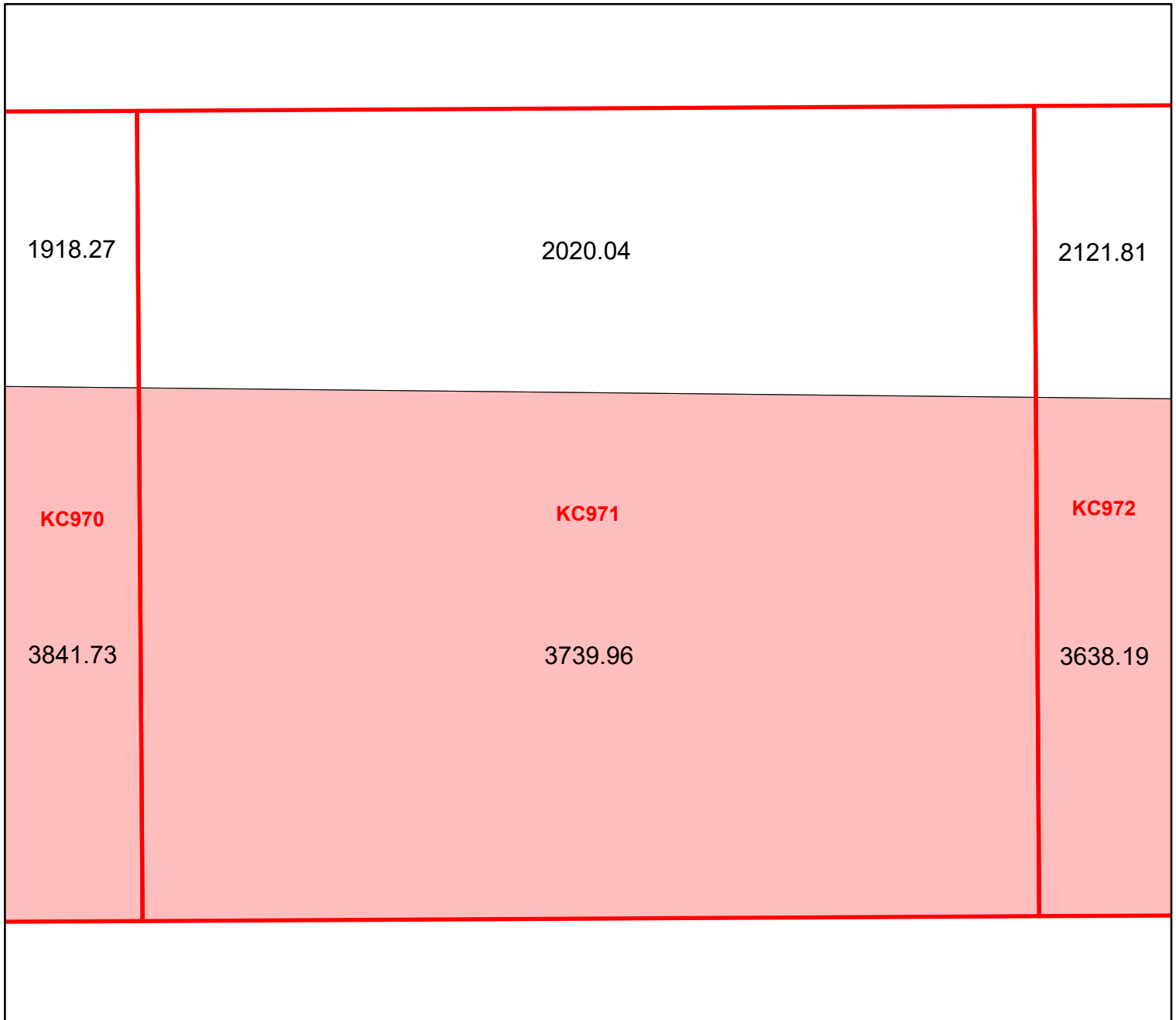
Block portion numbers are in acres

KC970

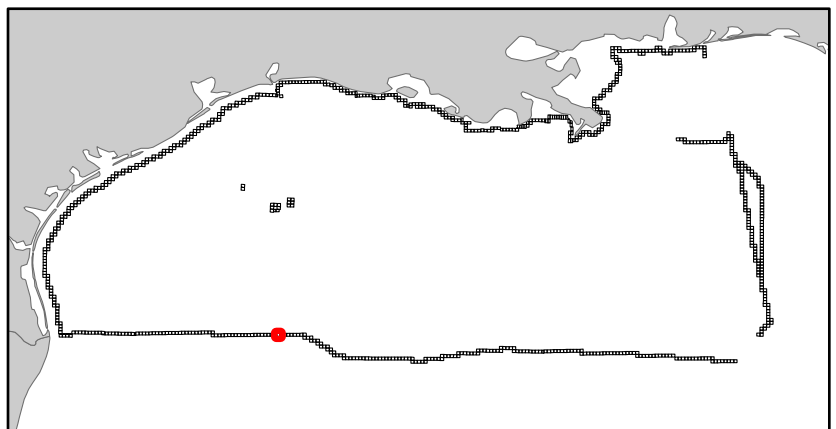
Keathley Canyon

NG15-05

Block 971



-  Split Block
-  Deferred Portion
-  Portion Landward of the SLA
-  Portion that is Non-US Jurisdiction
-  Available Portion of Block
-  Portion Under Moratorium
-  Active Lease (Not-available)



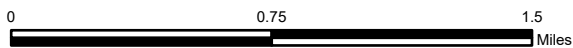
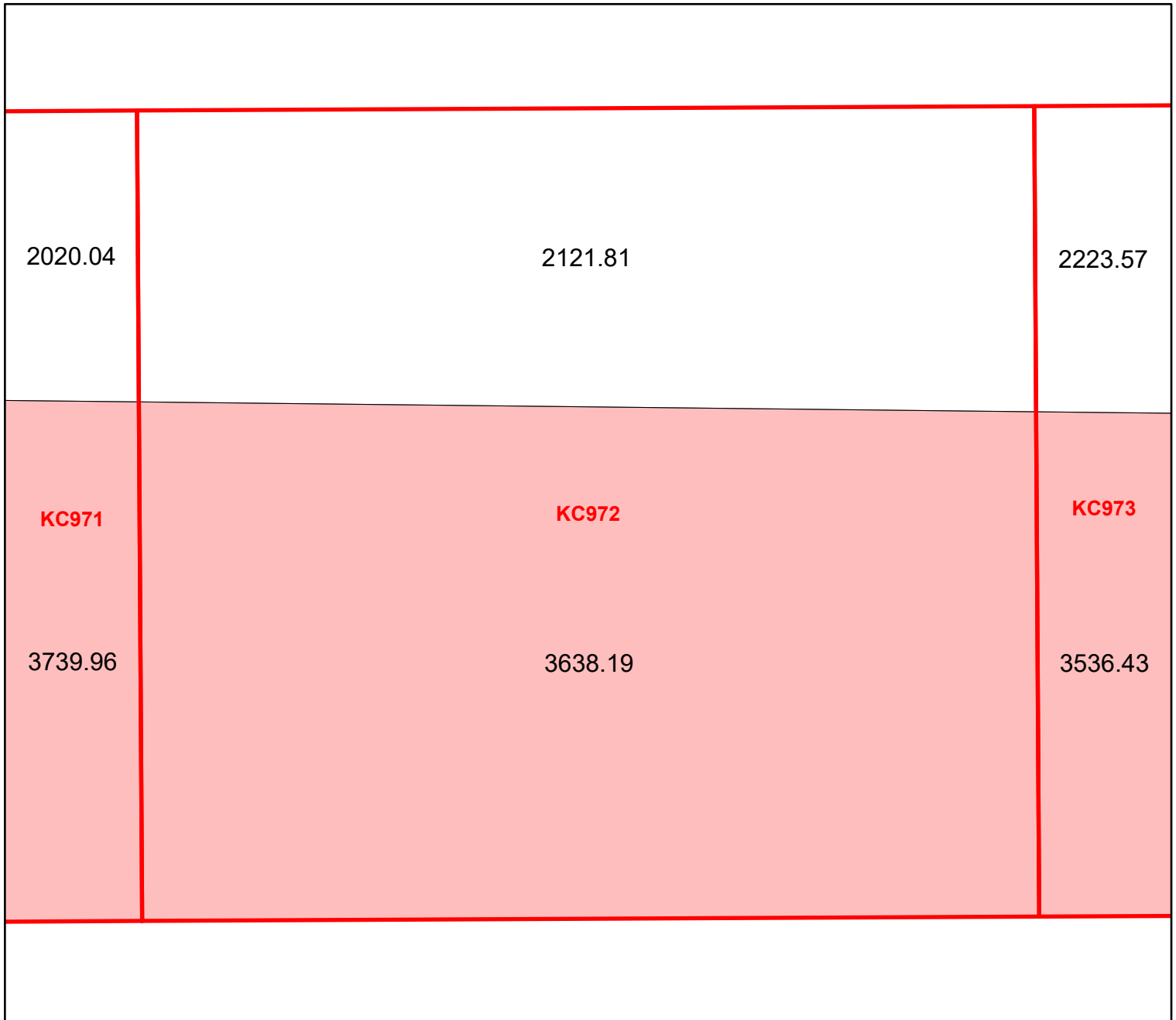
Block portion numbers are in acres

KC971

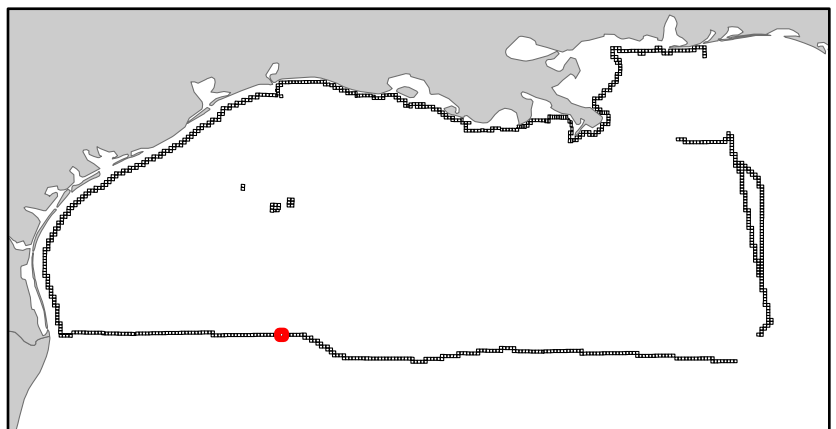
Keathley Canyon

NG15-05

Block 972



-  Split Block
-  Deferred Portion
-  Portion Landward of the SLA
-  Portion that is Non-US Jurisdiction
-  Available Portion of Block
-  Portion Under Moratorium
-  Active Lease (Not-available)




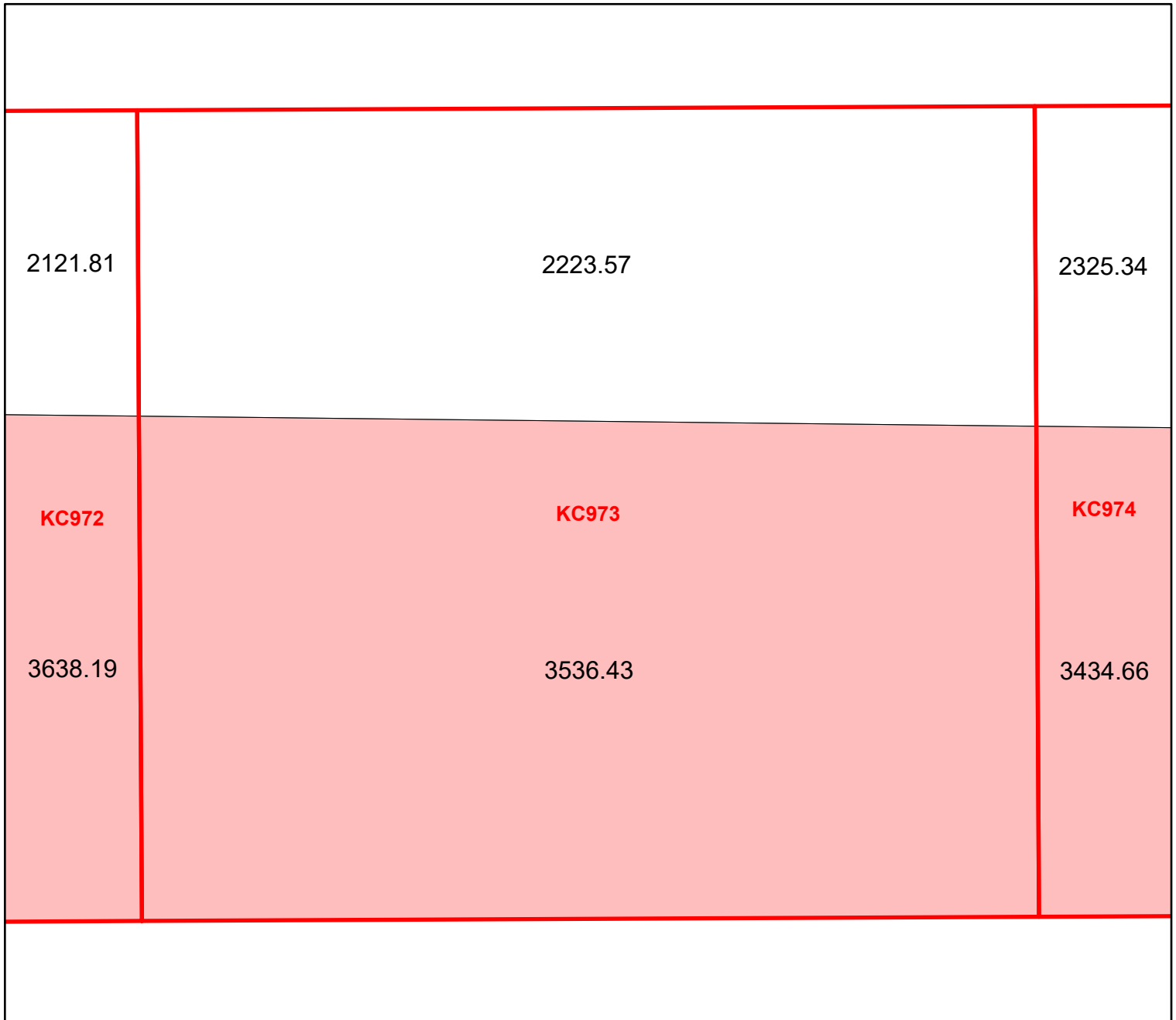
Block portion numbers are in acres

KC972

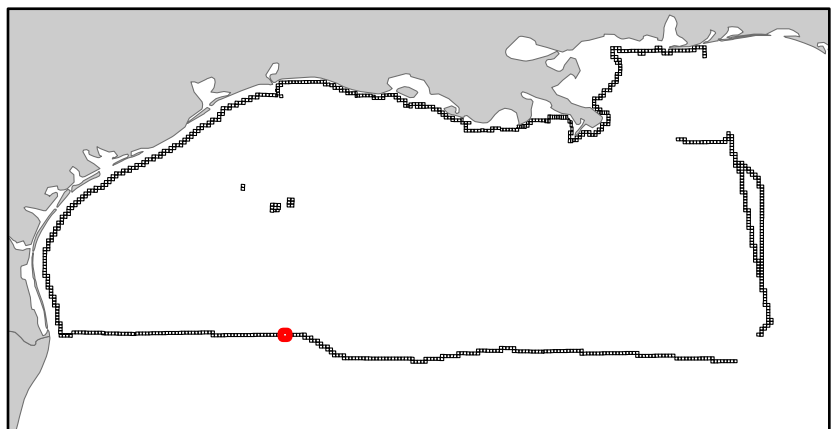
Keathley Canyon

NG15-05

Block 973



-  Split Block
-  Deferred Portion
-  Portion Landward of the SLA
-  Portion that is Non-US Jurisdiction
-  Available Portion of Block
-  Portion Under Moratorium
-  Active Lease (Not-available)




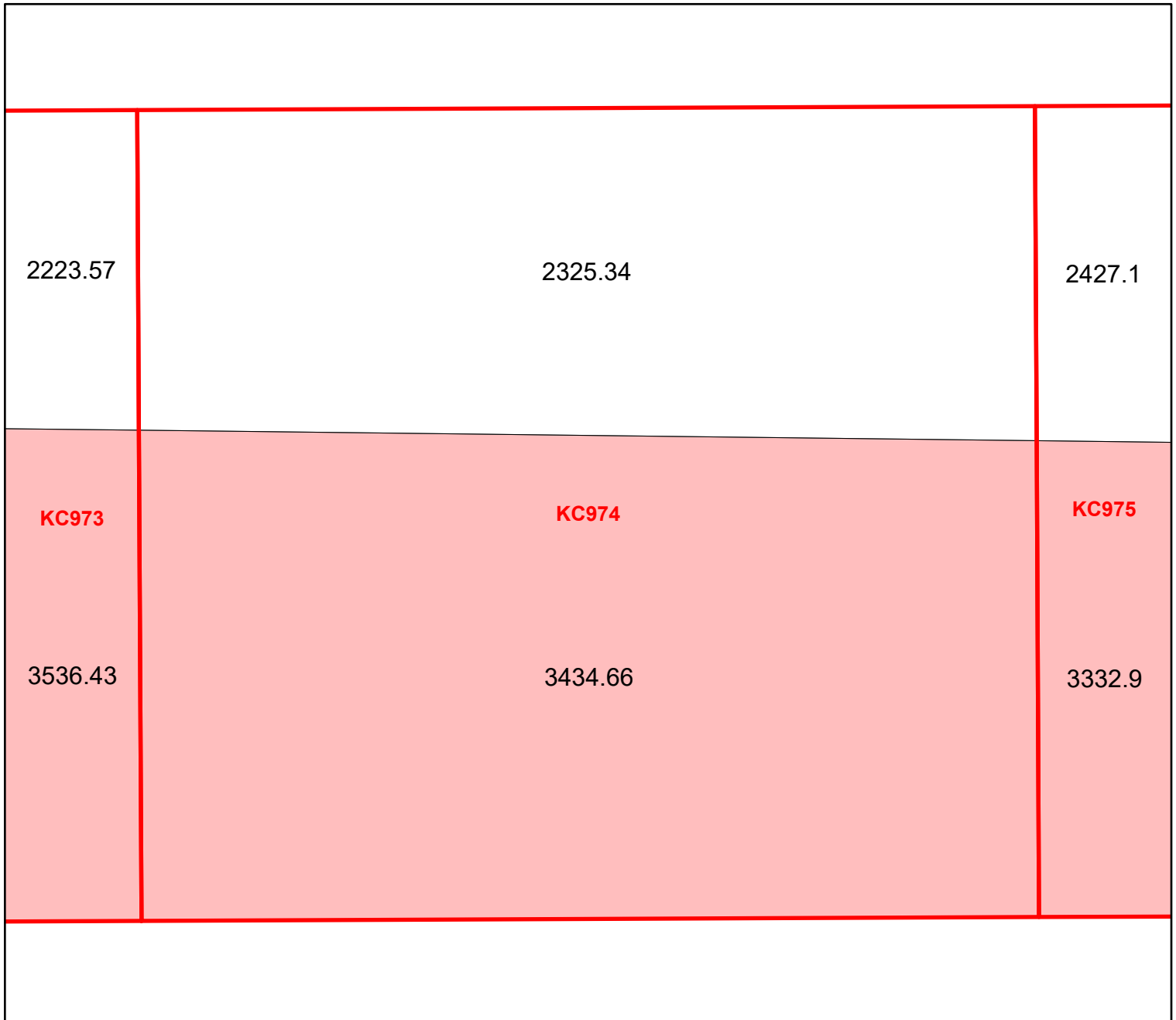
Block portion numbers are in acres

KC973

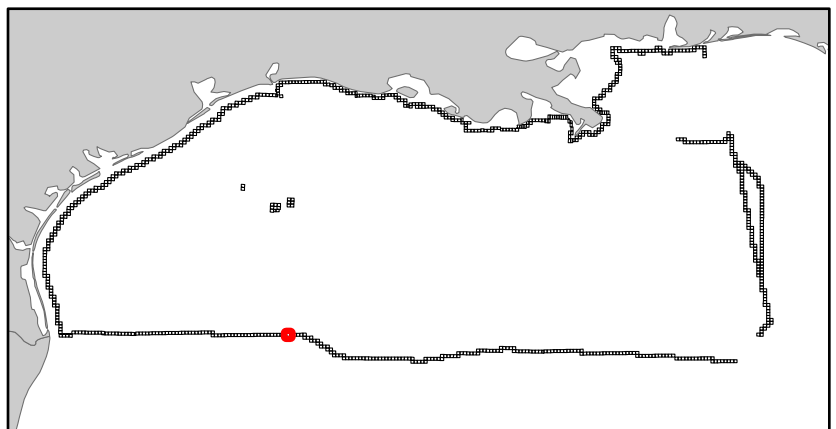
Keathley Canyon

NG15-05

Block 974



-  Split Block
-  Deferred Portion
-  Portion Landward of the SLA
-  Portion that is Non-US Jurisdiction
-  Available Portion of Block
-  Portion Under Moratorium
-  Active Lease (Not-available)




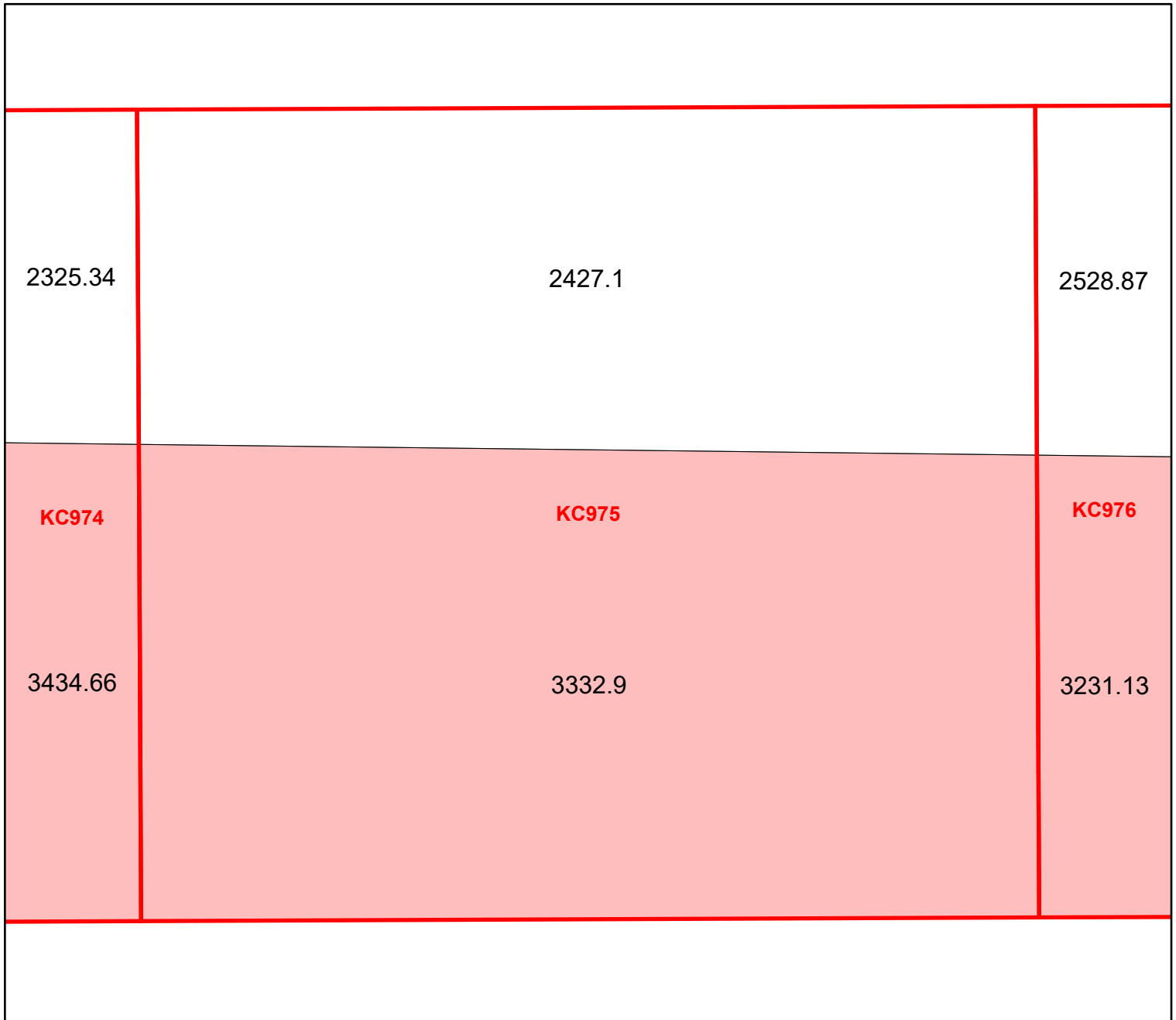
Block portion numbers are in acres

KC974

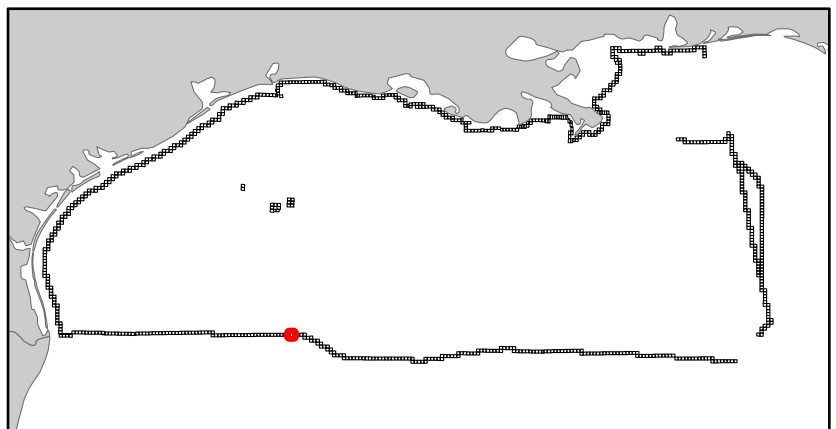
Keathley Canyon

NG15-05

Block 975



- Split Block
- Deferred Portion
- Portion Landward of the SLA
- Portion that is Non-US Jurisdiction
- Available Portion of Block
- Portion Under Moratorium
- Active Lease (Not-available)




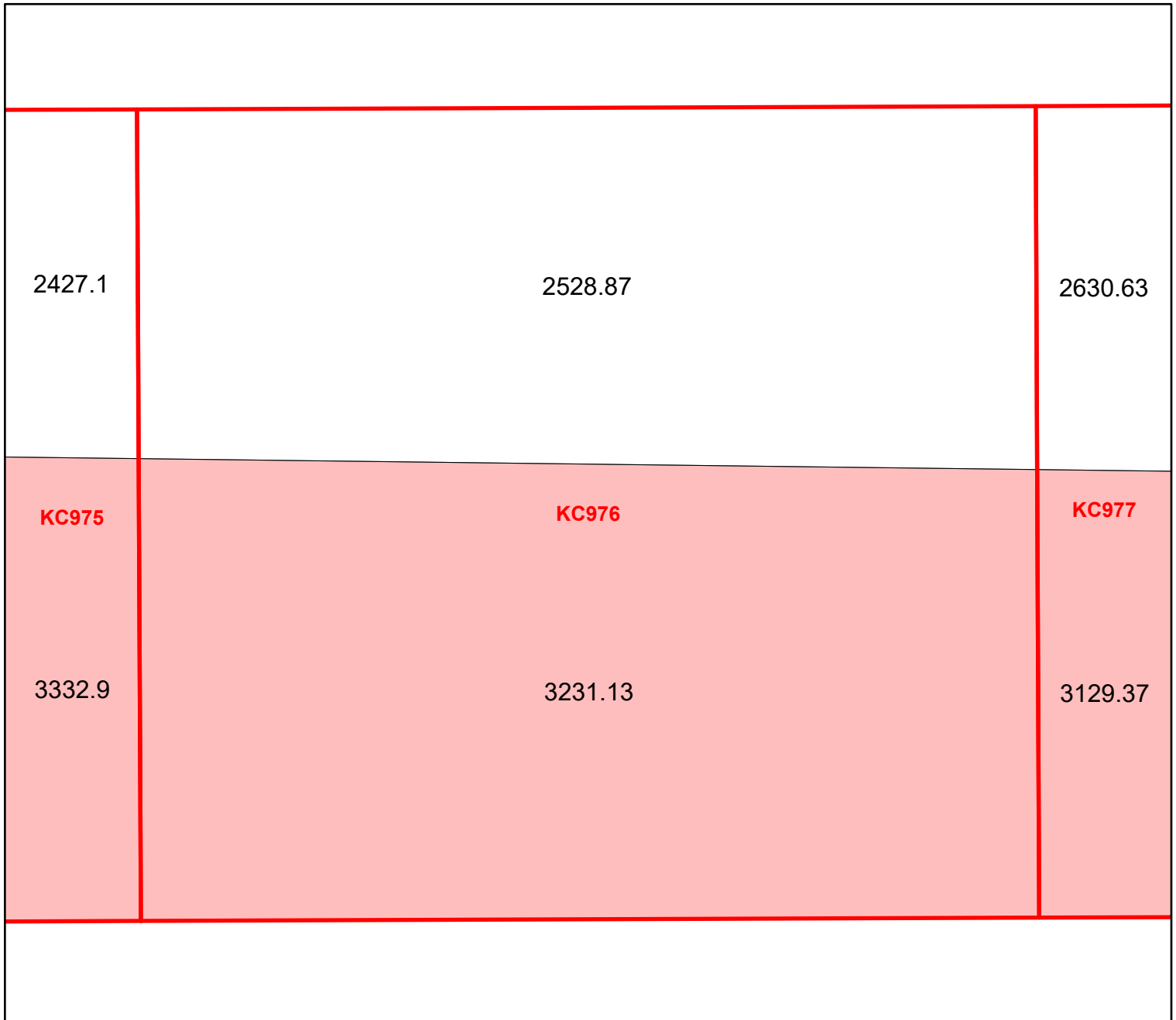
Block portion numbers are in acres

KC975

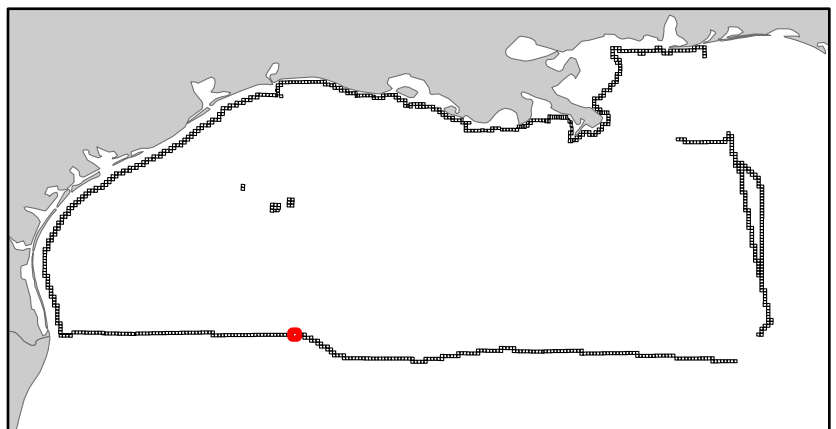
Keathley Canyon

NG15-05

Block 976



-  Split Block
-  Deferred Portion
-  Portion Landward of the SLA
-  Portion that is Non-US Jurisdiction
-  Available Portion of Block
-  Portion Under Moratorium
-  Active Lease (Not-available)




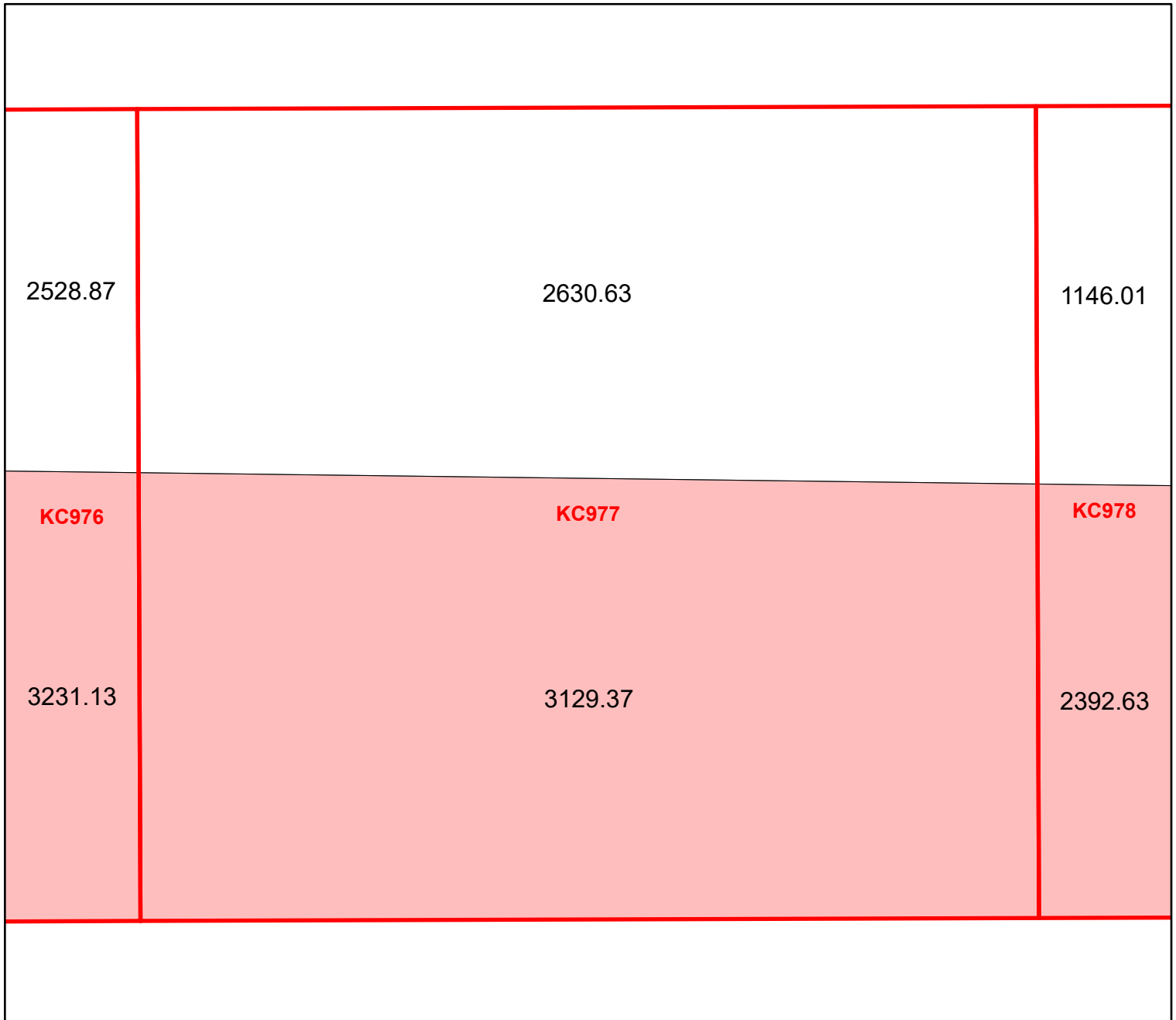
Block portion numbers are in acres

KC976

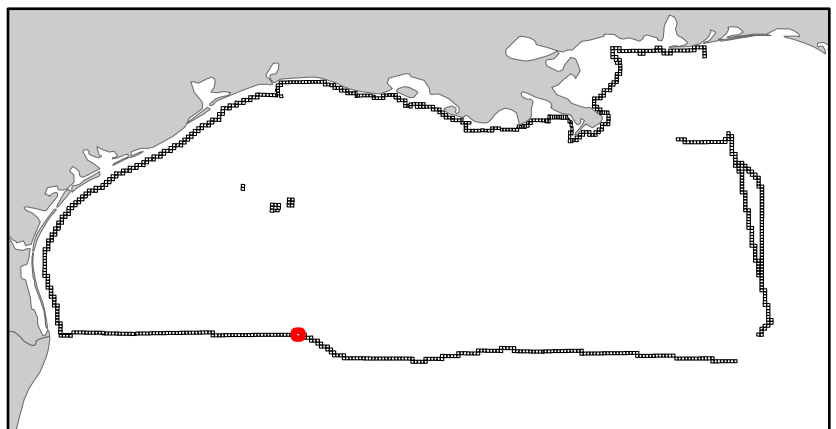
Keathley Canyon

NG15-05

Block 977



-  Split Block
-  Deferred Portion
-  Portion Landward of the SLA
-  Portion that is Non-US Jurisdiction
-  Available Portion of Block
-  Portion Under Moratorium
-  Active Lease (Not-available)




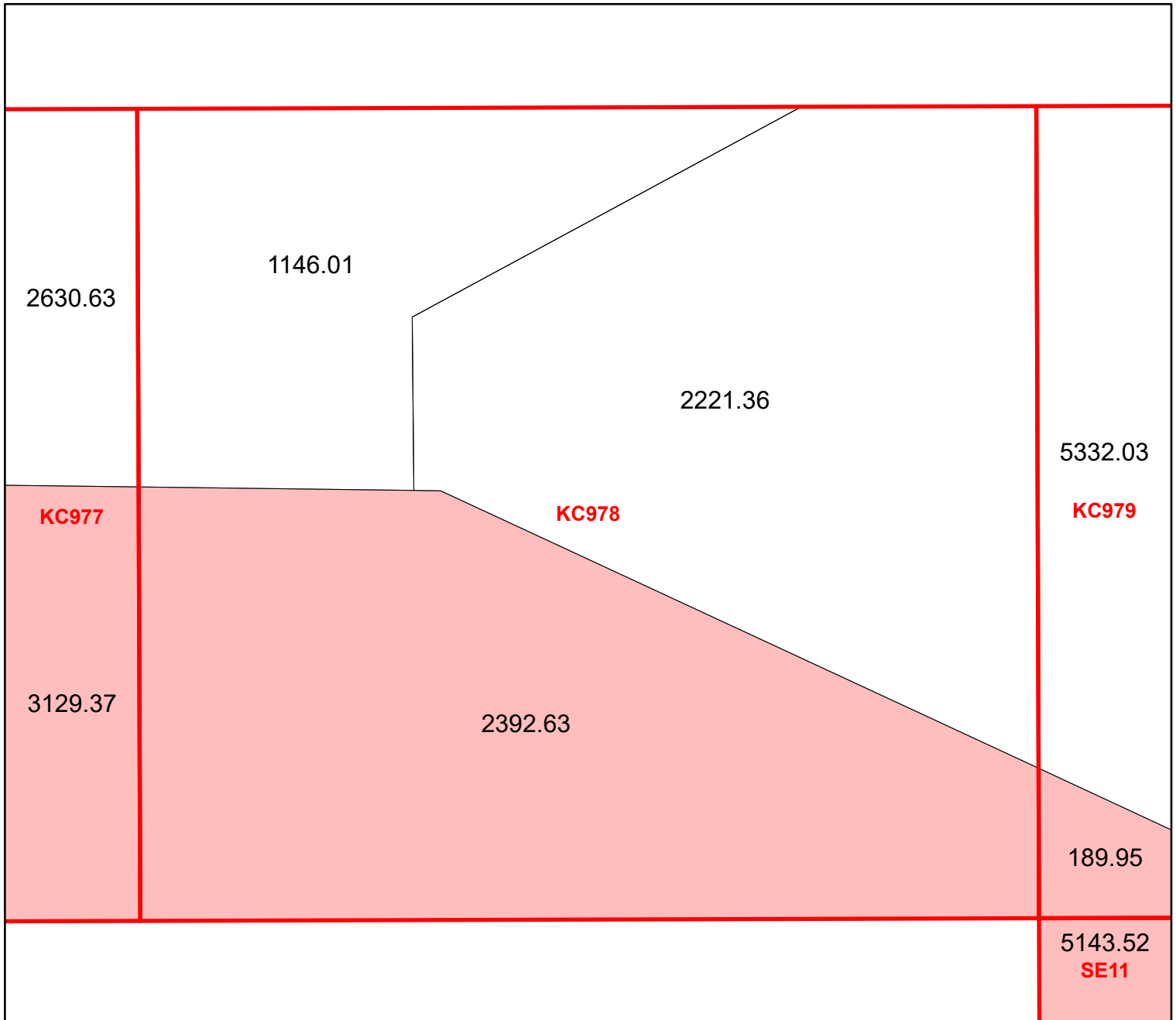
Block portion numbers are in acres

KC977

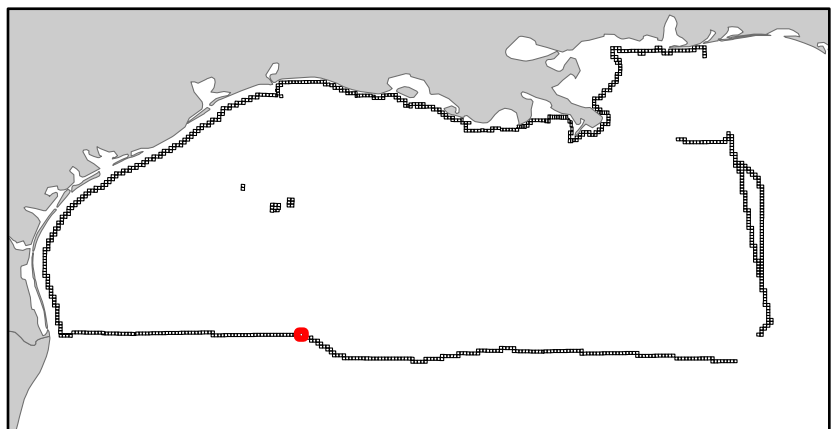
Keathley Canyon

NG15-05

Block 978



-  Split Block
-  Deferred Portion
-  Portion Landward of the SLA
-  Portion that is Non-US Jurisdiction
-  Available Portion of Block
-  Portion Under Moratorium
-  Active Lease (Not-available)




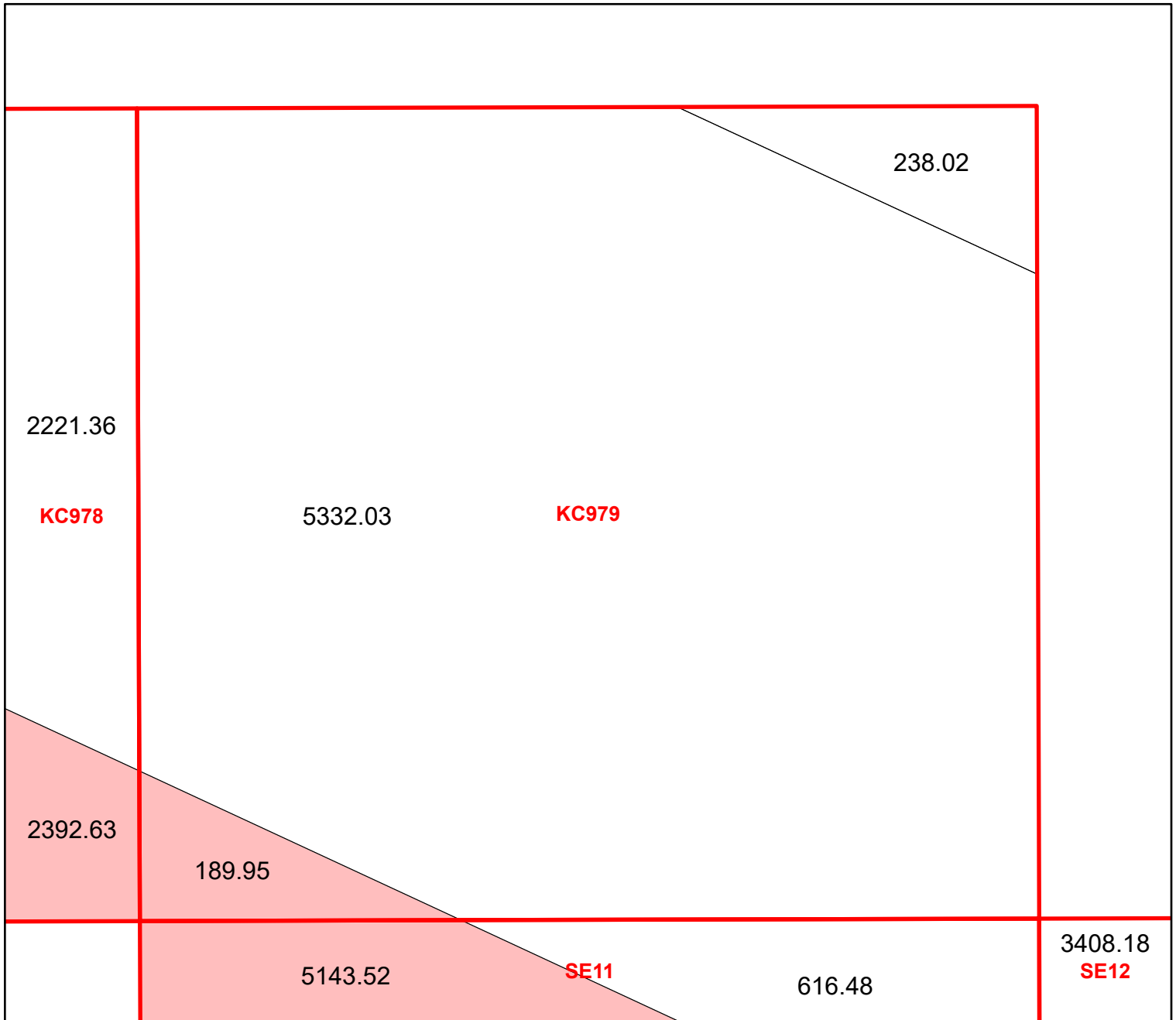
Block portion numbers are in acres

KC978

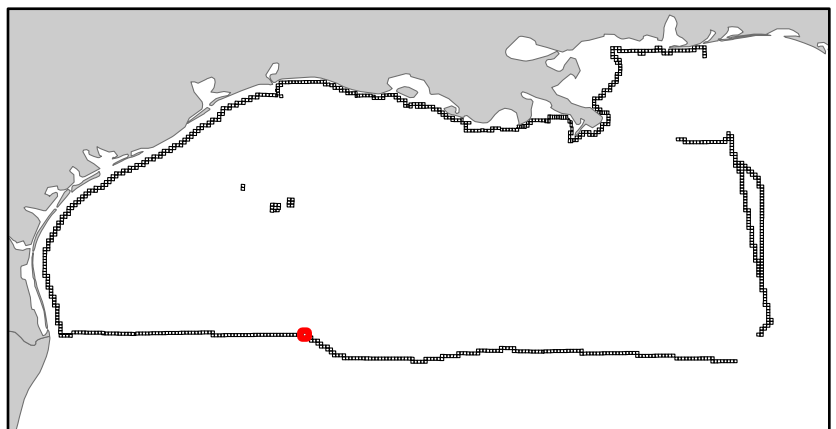
Keathley Canyon

NG15-05

Block 979



- Split Block
- Deferred Portion
- Portion Landward of the SLA
- Portion that is Non-US Jurisdiction
- Available Portion of Block
- Portion Under Moratorium
- Active Lease (Not-available)



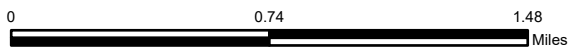
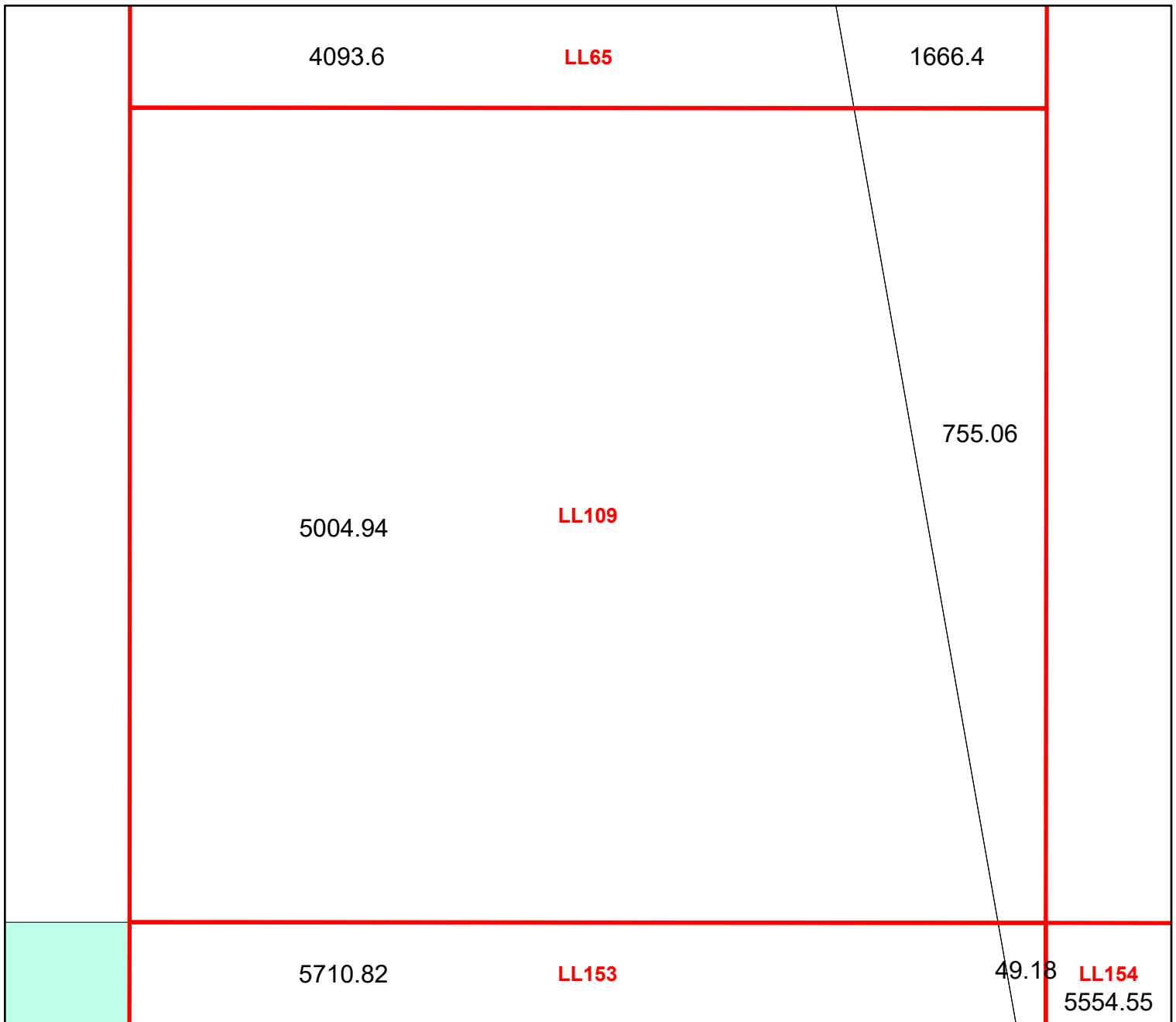
Block portion numbers are in acres

KC979

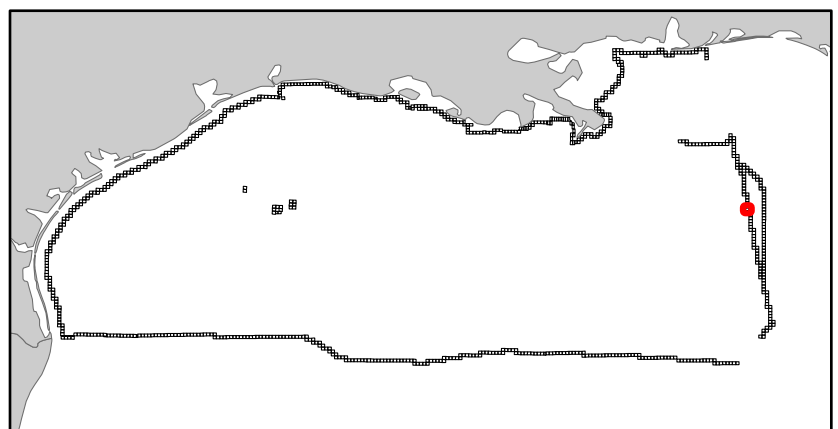
Lloyd Ridge

NG16-02

Block 109



- Split Block
- Deferred Portion
- Portion Landward of the SLA
- Portion that is Non-US Jurisdiction
- Available Portion of Block
- Portion Under Moratorium
- Active Lease (Not-available)




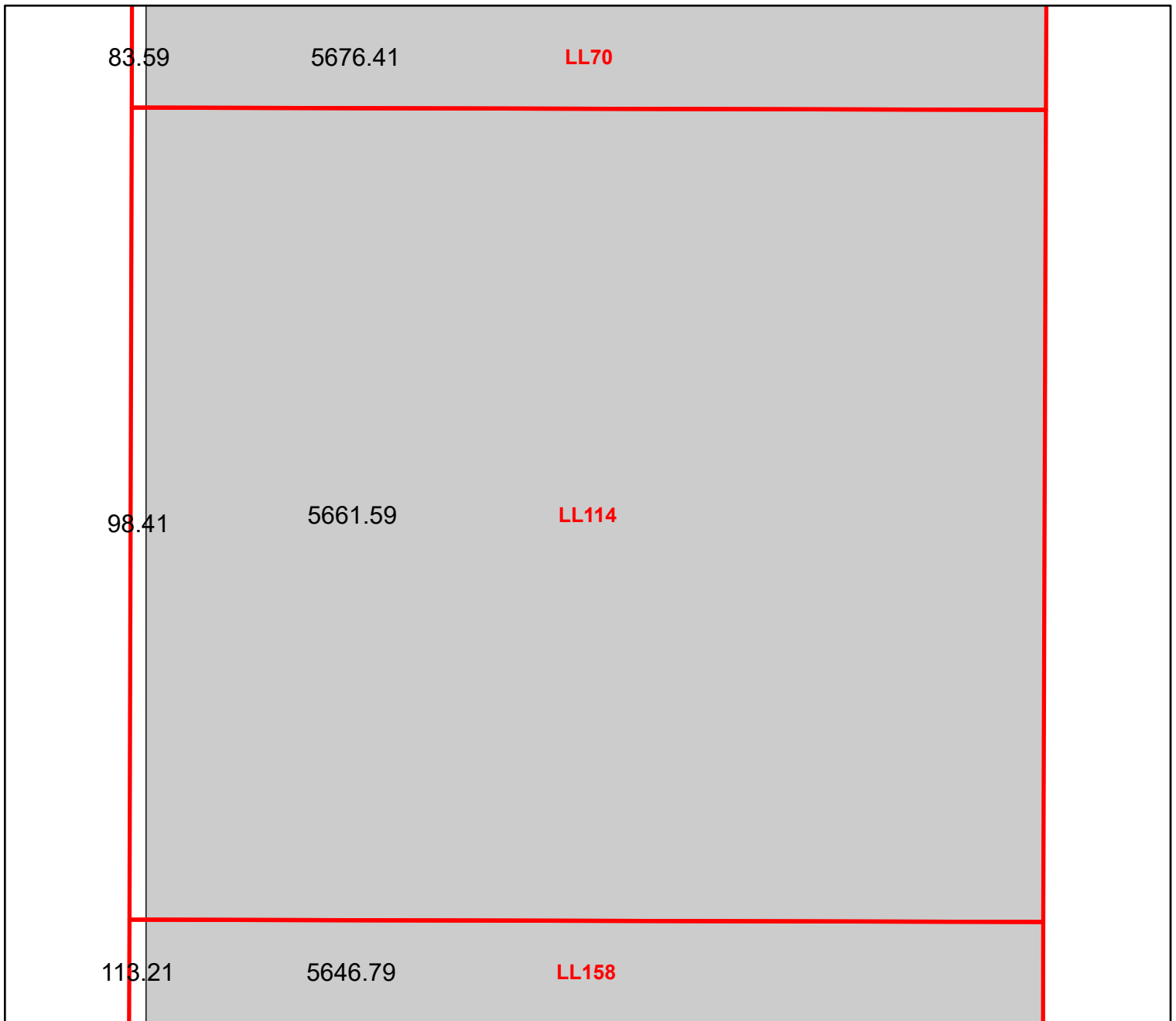
Block portion numbers are in acres

LL109

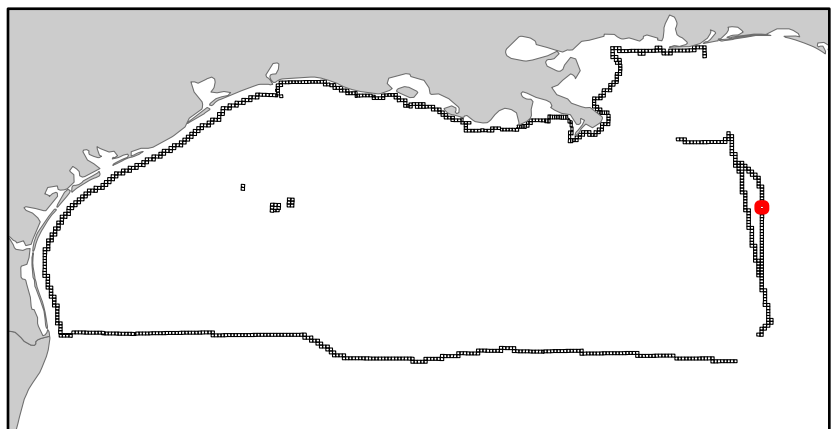
Lloyd Ridge

NG16-02

Block 114



-  Split Block
-  Deferred Portion
-  Portion Landward of the SLA
-  Portion that is Non-US Jurisdiction
-  Available Portion of Block
-  Portion Under Moratorium
-  Active Lease (Not-available)




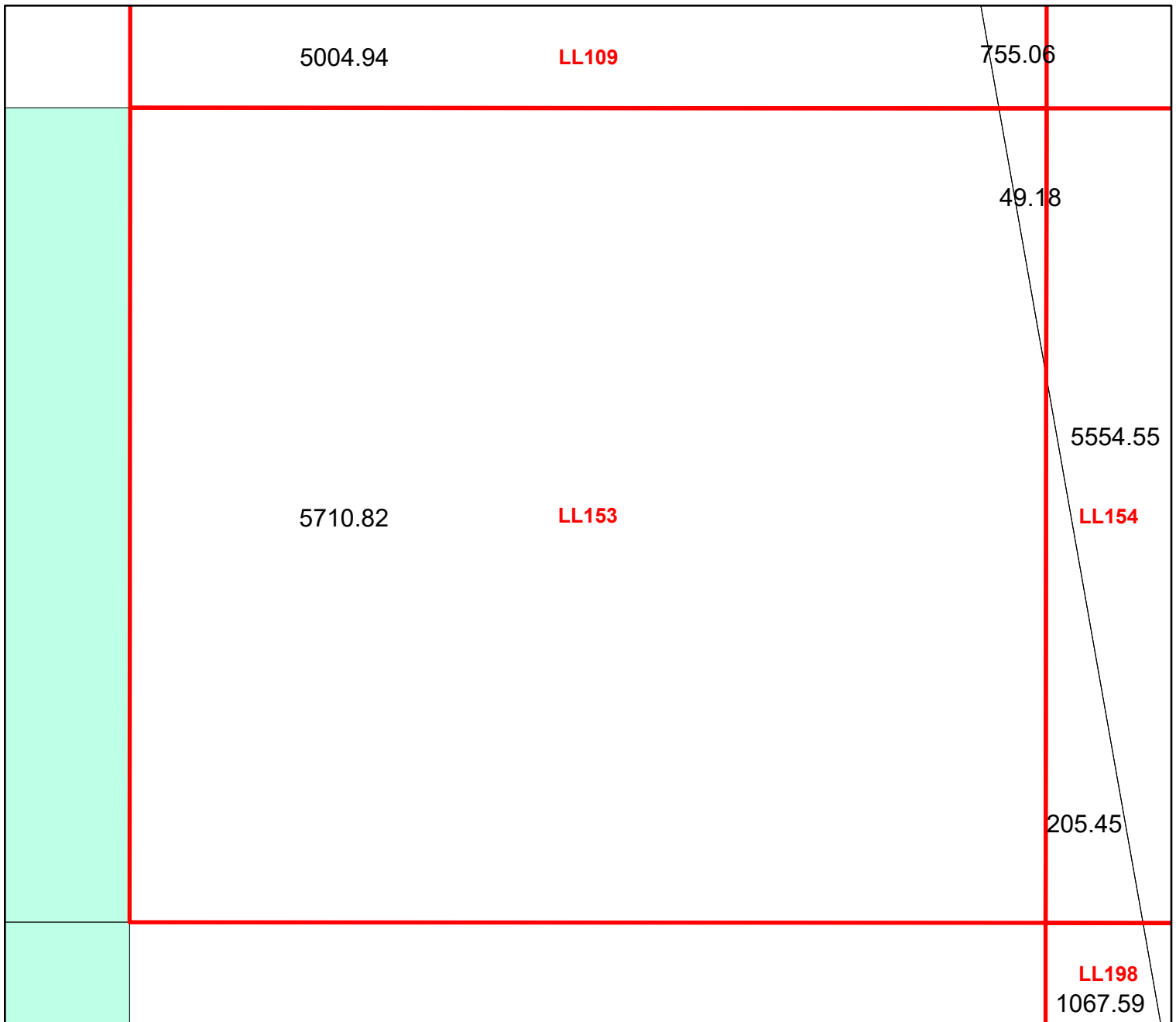
Block portion numbers are in acres

LL114

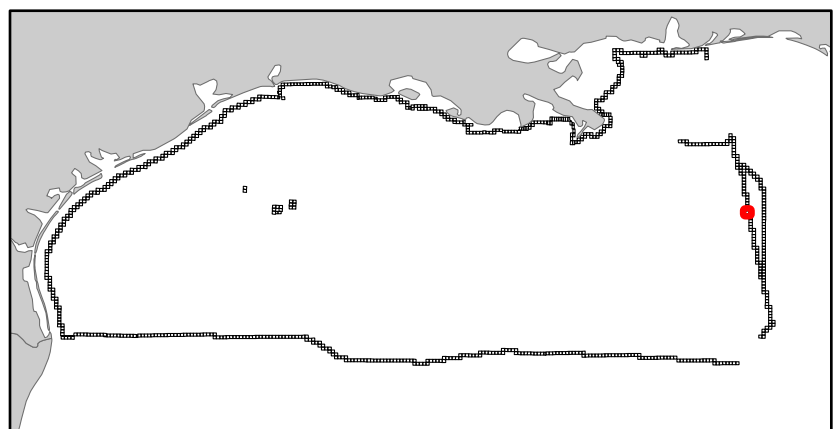
Lloyd Ridge

NG16-02

Block 153



-  Split Block
-  Deferred Portion
-  Portion Landward of the SLA
-  Portion that is Non-US Jurisdiction
-  Available Portion of Block
-  Portion Under Moratorium
-  Active Lease (Not-available)



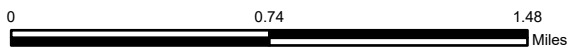
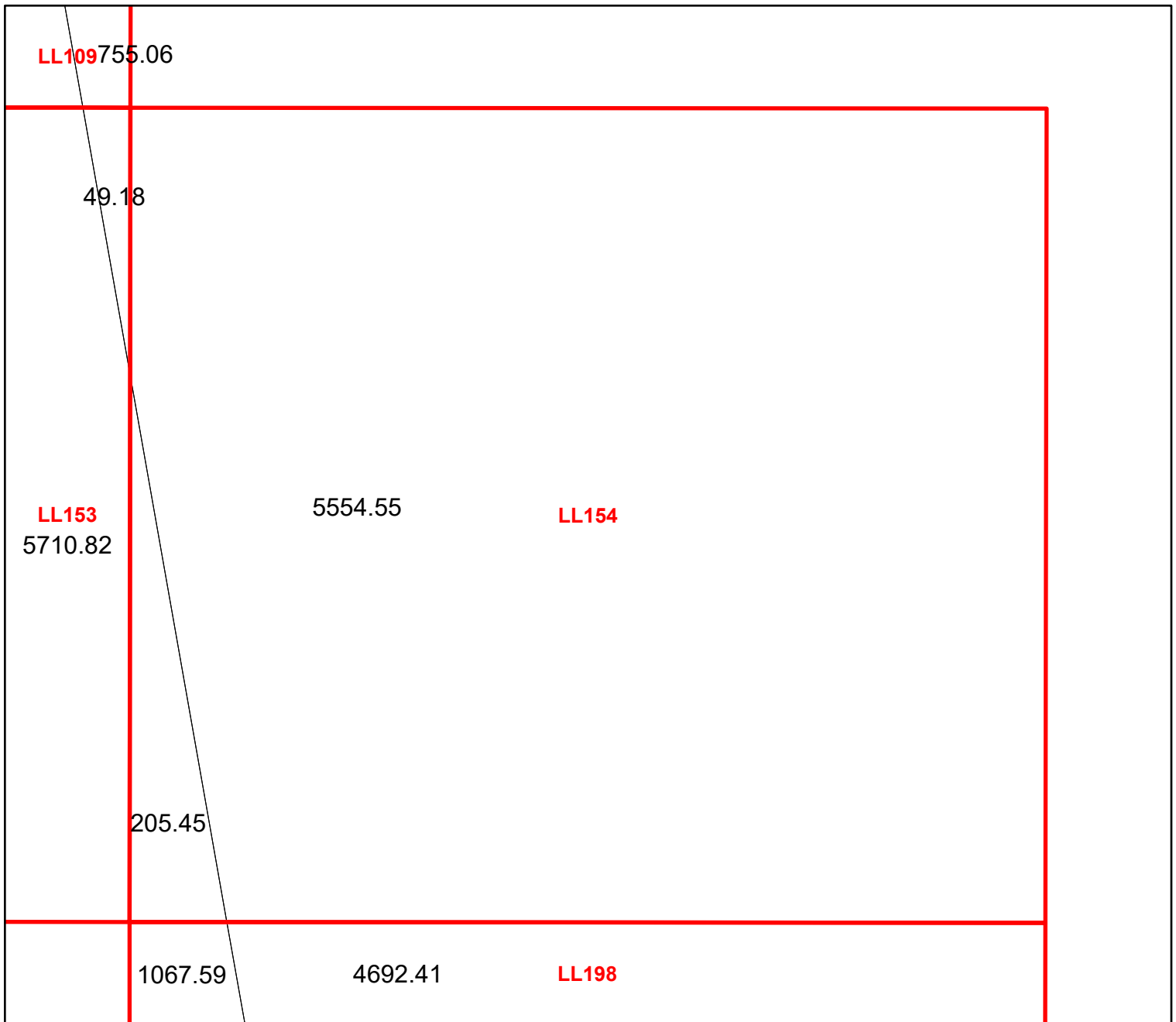
Block portion numbers are in acres

LL153

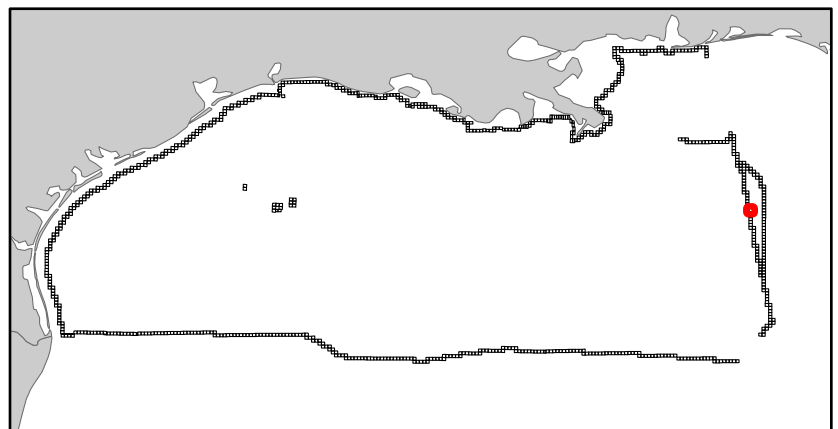
Lloyd Ridge

NG16-02

Block 154



-  Split Block
-  Deferred Portion
-  Portion Landward of the SLA
-  Portion that is Non-US Jurisdiction
-  Available Portion of Block
-  Portion Under Moratorium
-  Active Lease (Not-available)




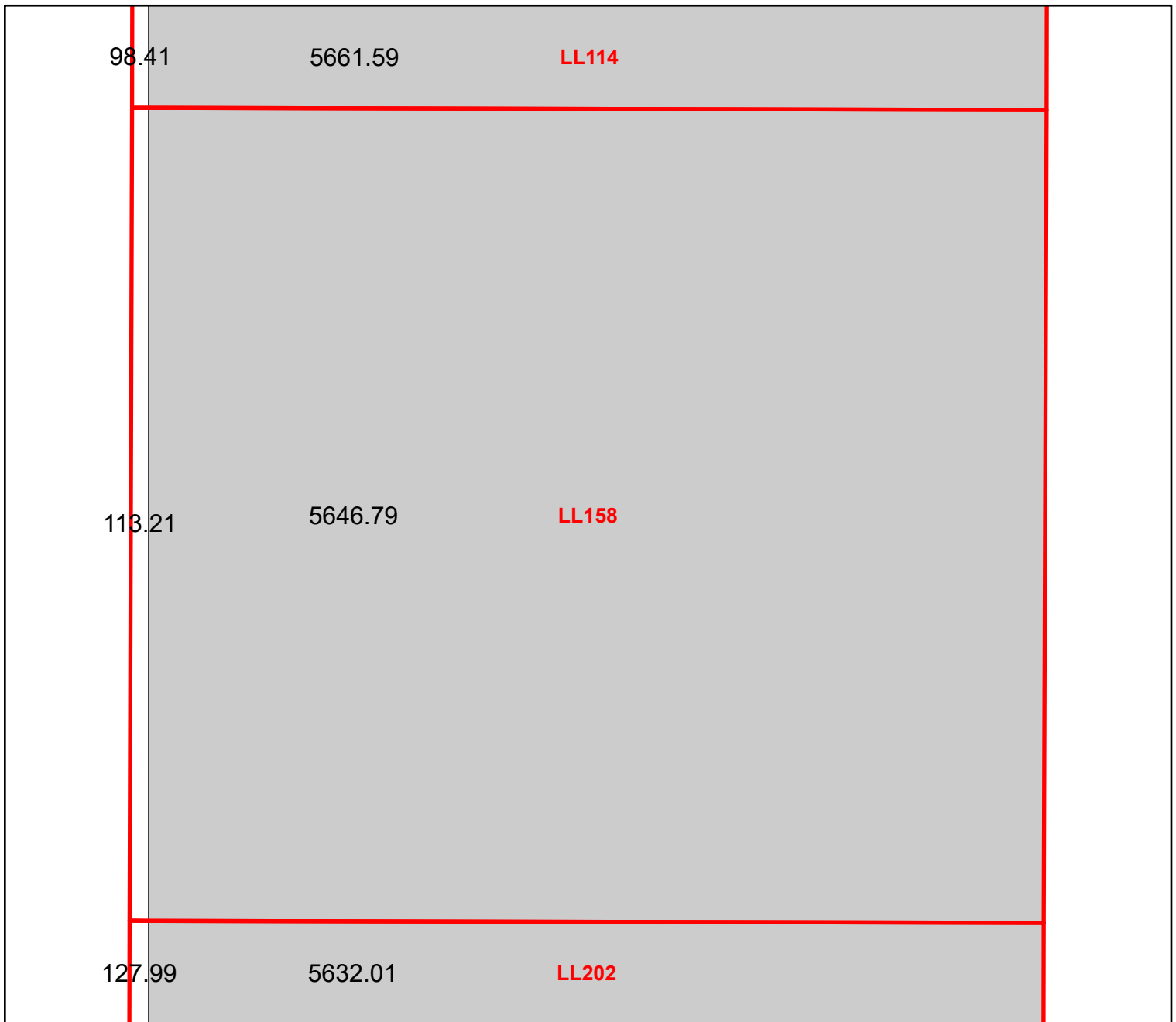
Block portion numbers are in acres

LL154

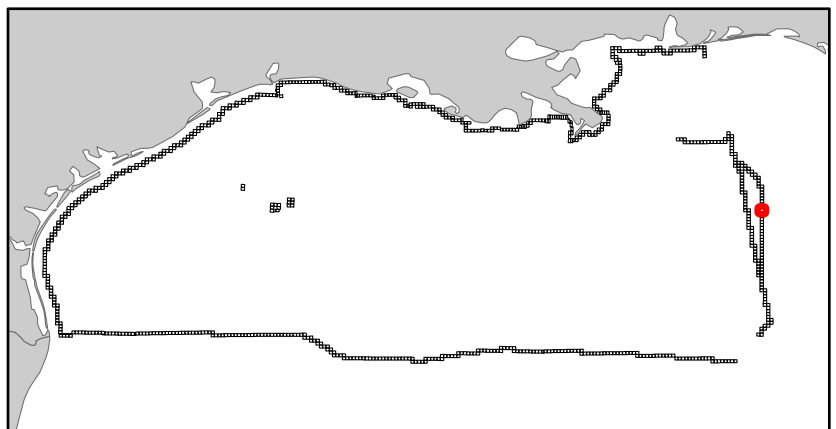
Lloyd Ridge

NG16-02

Block 158



-  Split Block
-  Deferred Portion
-  Portion Landward of the SLA
-  Portion that is Non-US Jurisdiction
-  Available Portion of Block
-  Portion Under Moratorium
-  Active Lease (Not-available)



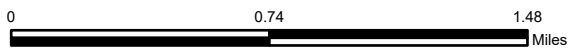
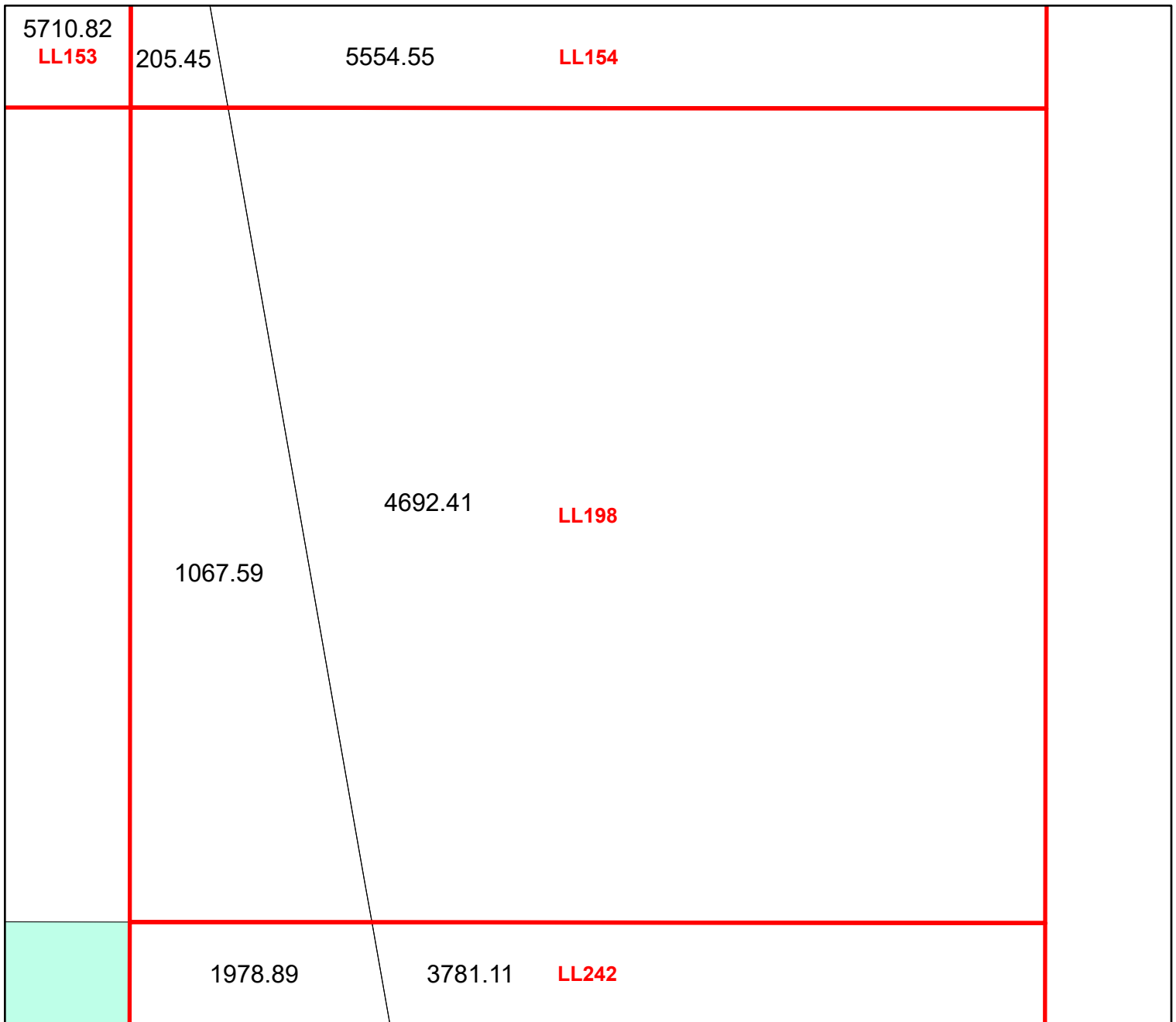
Block portion numbers are in acres

LL158

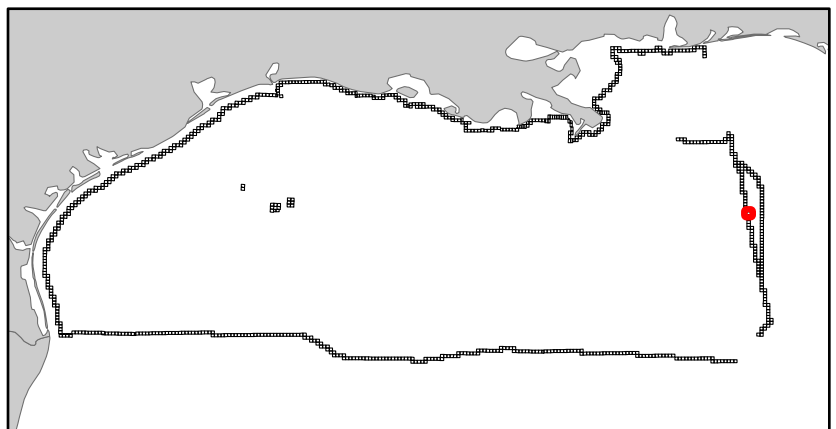
Lloyd Ridge

NG16-02

Block 198



-  Split Block
-  Deferred Portion
-  Portion Landward of the SLA
-  Portion that is Non-US Jurisdiction
-  Available Portion of Block
-  Portion Under Moratorium
-  Active Lease (Not-available)




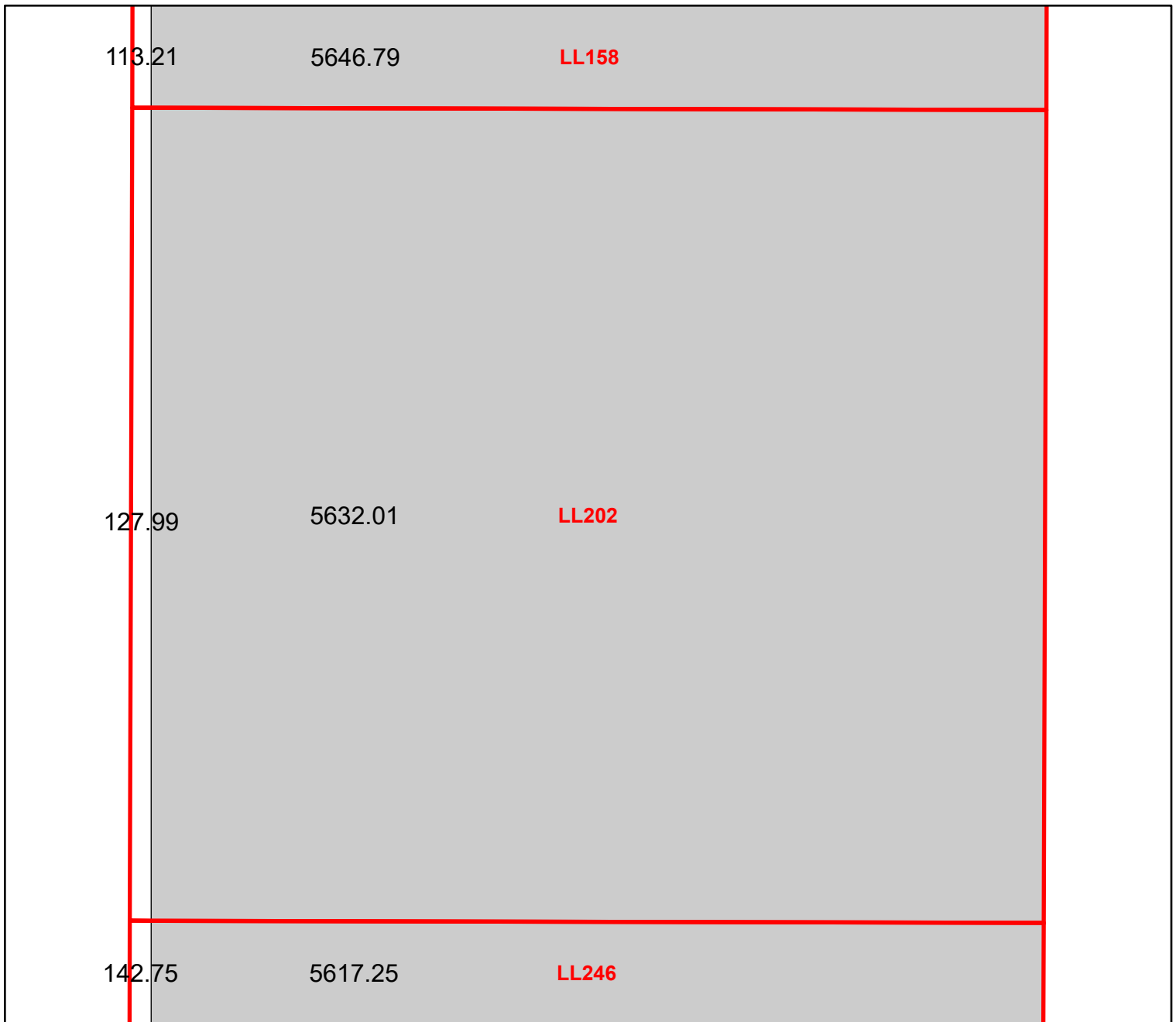
Block portion numbers are in acres

LL198

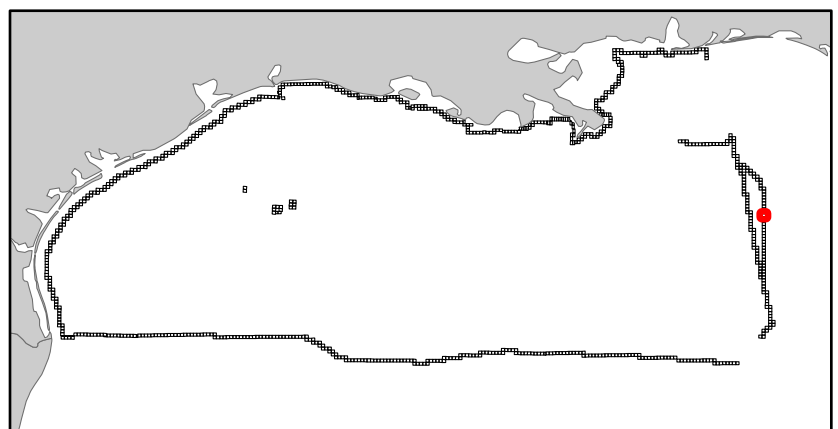
Lloyd Ridge

NG16-02

Block 202



- Split Block
- Deferred Portion
- Portion Landward of the SLA
- Portion that is Non-US Jurisdiction
- Available Portion of Block
- Portion Under Moratorium
- Active Lease (Not-available)



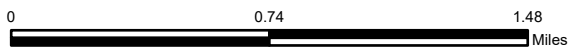
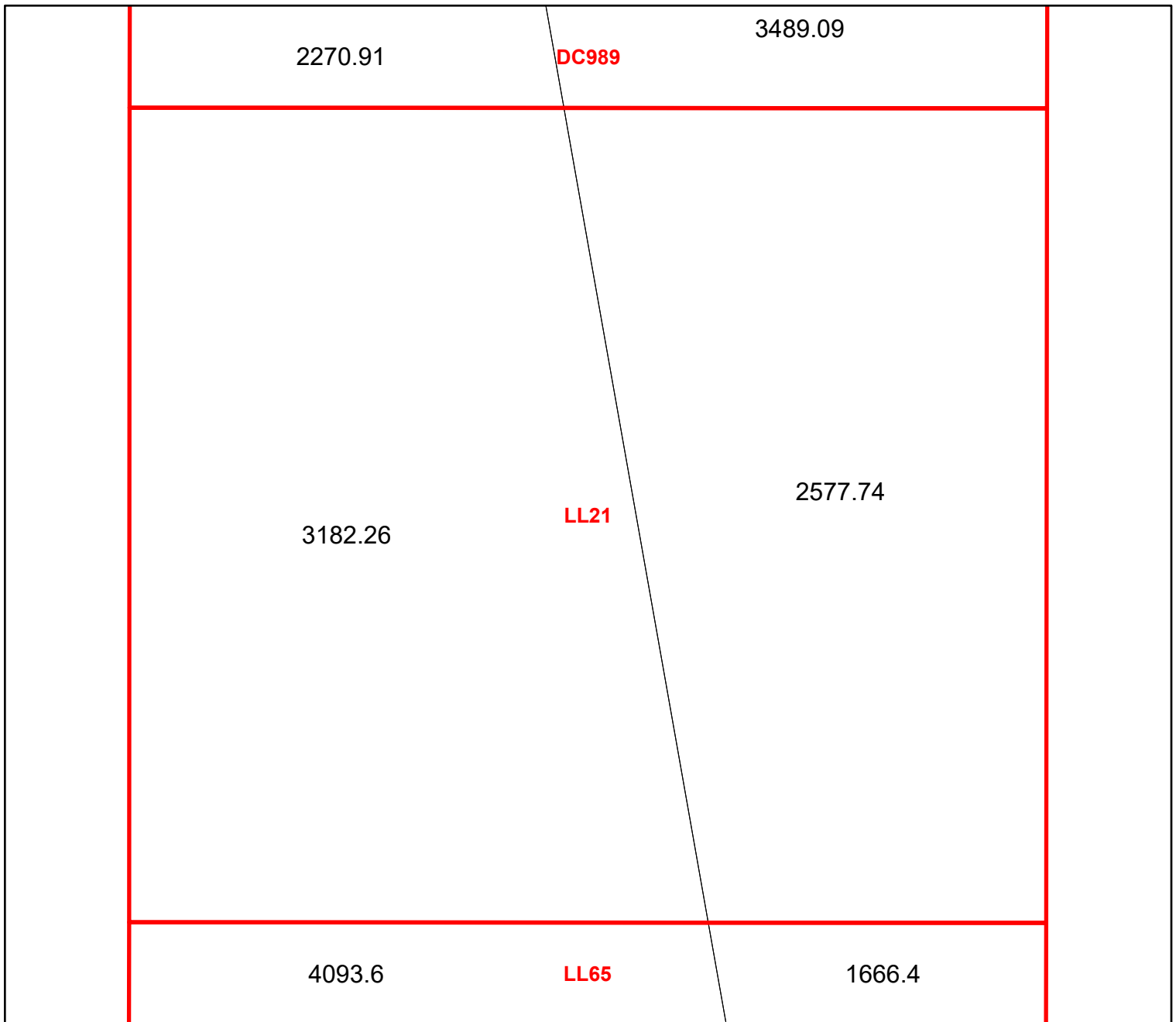
Block portion numbers are in acres

LL202

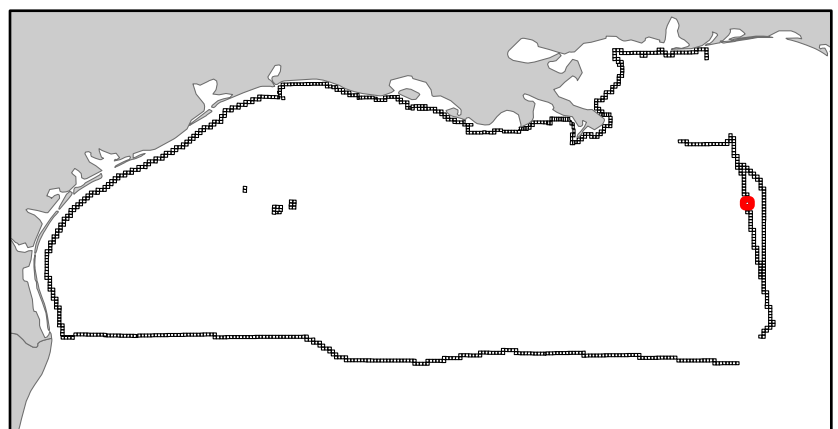
Lloyd Ridge

NG16-02

Block 21



-  Split Block
-  Deferred Portion
-  Portion Landward of the SLA
-  Portion that is Non-US Jurisdiction
-  Available Portion of Block
-  Portion Under Moratorium
-  Active Lease (Not-available)



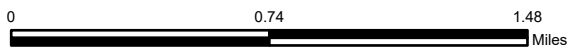
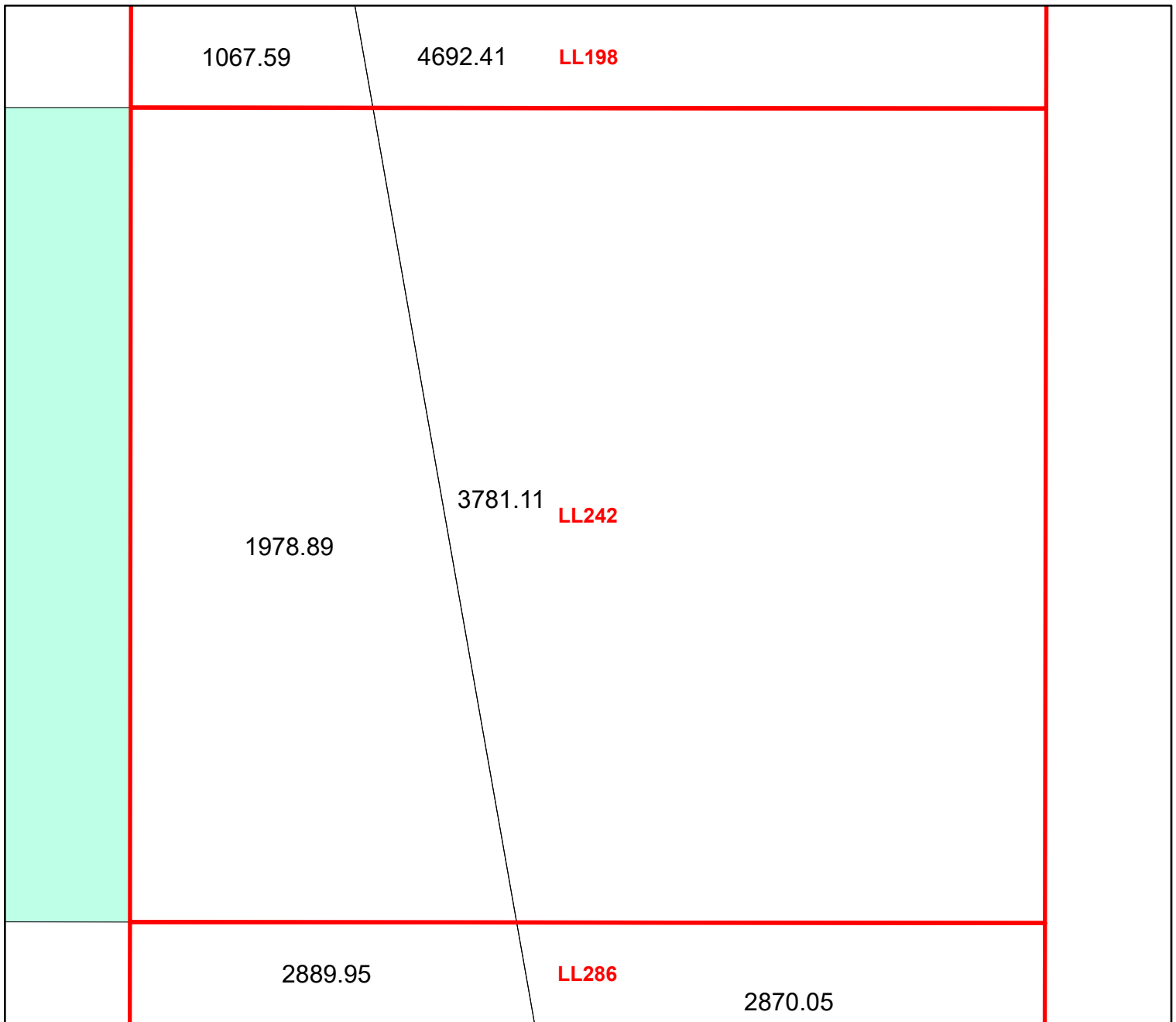
Block portion numbers are in acres

LL21

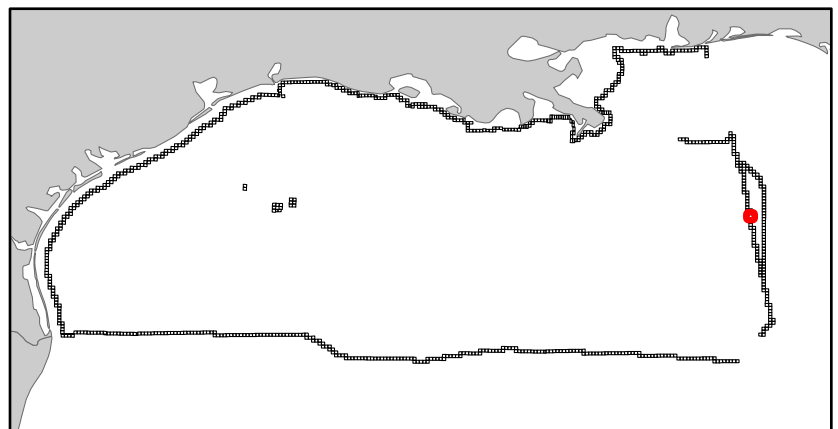
Lloyd Ridge

NG16-02

Block 242



-  Split Block
-  Deferred Portion
-  Portion Landward of the SLA
-  Portion that is Non-US Jurisdiction
-  Available Portion of Block
-  Portion Under Moratorium
-  Active Lease (Not-available)




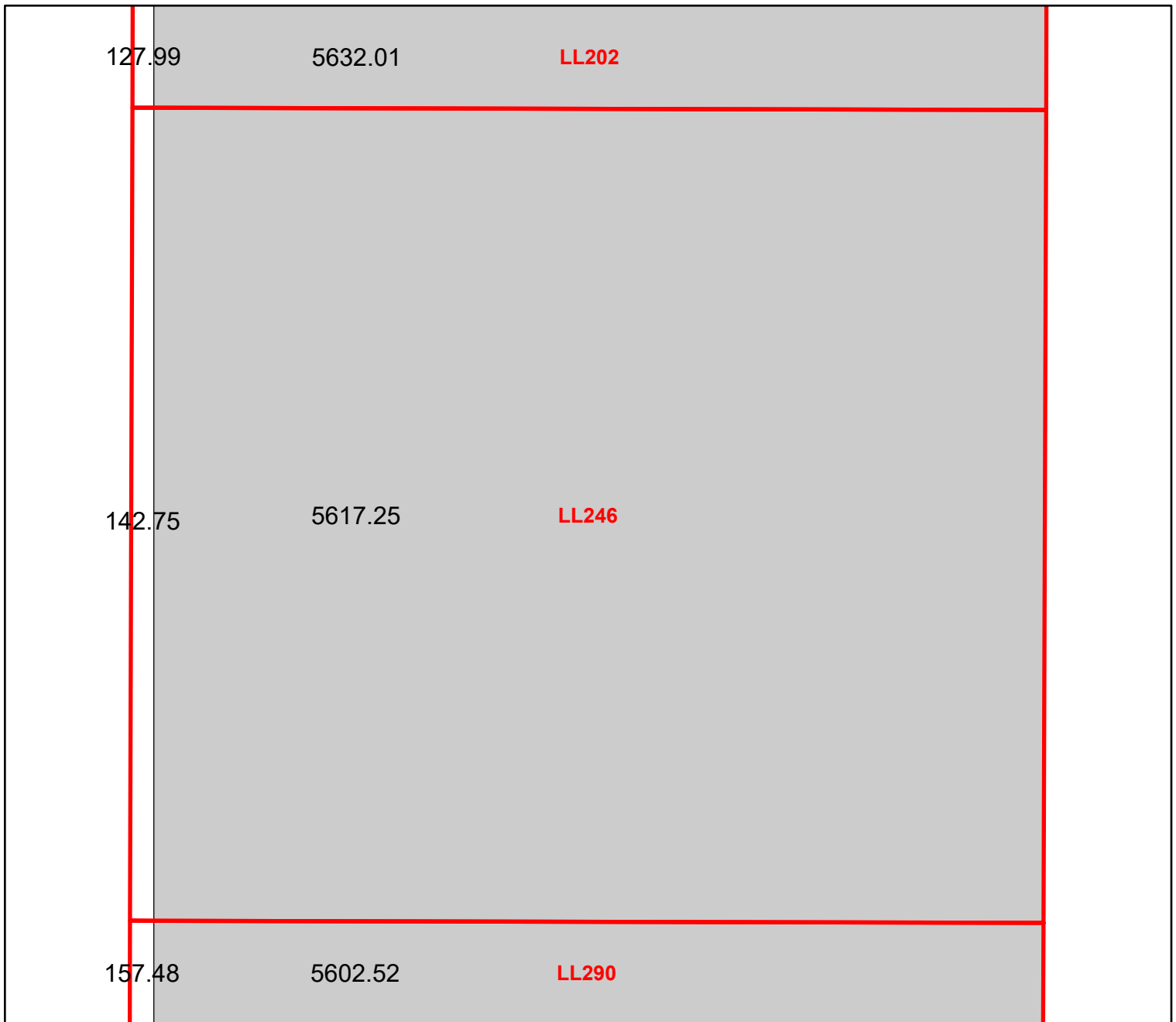
Block portion numbers are in acres

LL242

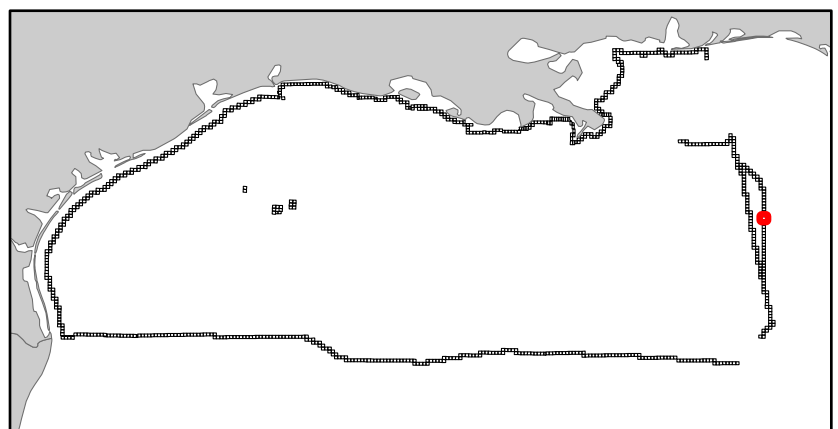
Lloyd Ridge

NG16-02

Block 246



- Split Block
- Deferred Portion
- Portion Landward of the SLA
- Portion that is Non-US Jurisdiction
- Available Portion of Block
- Portion Under Moratorium
- Active Lease (Not-available)



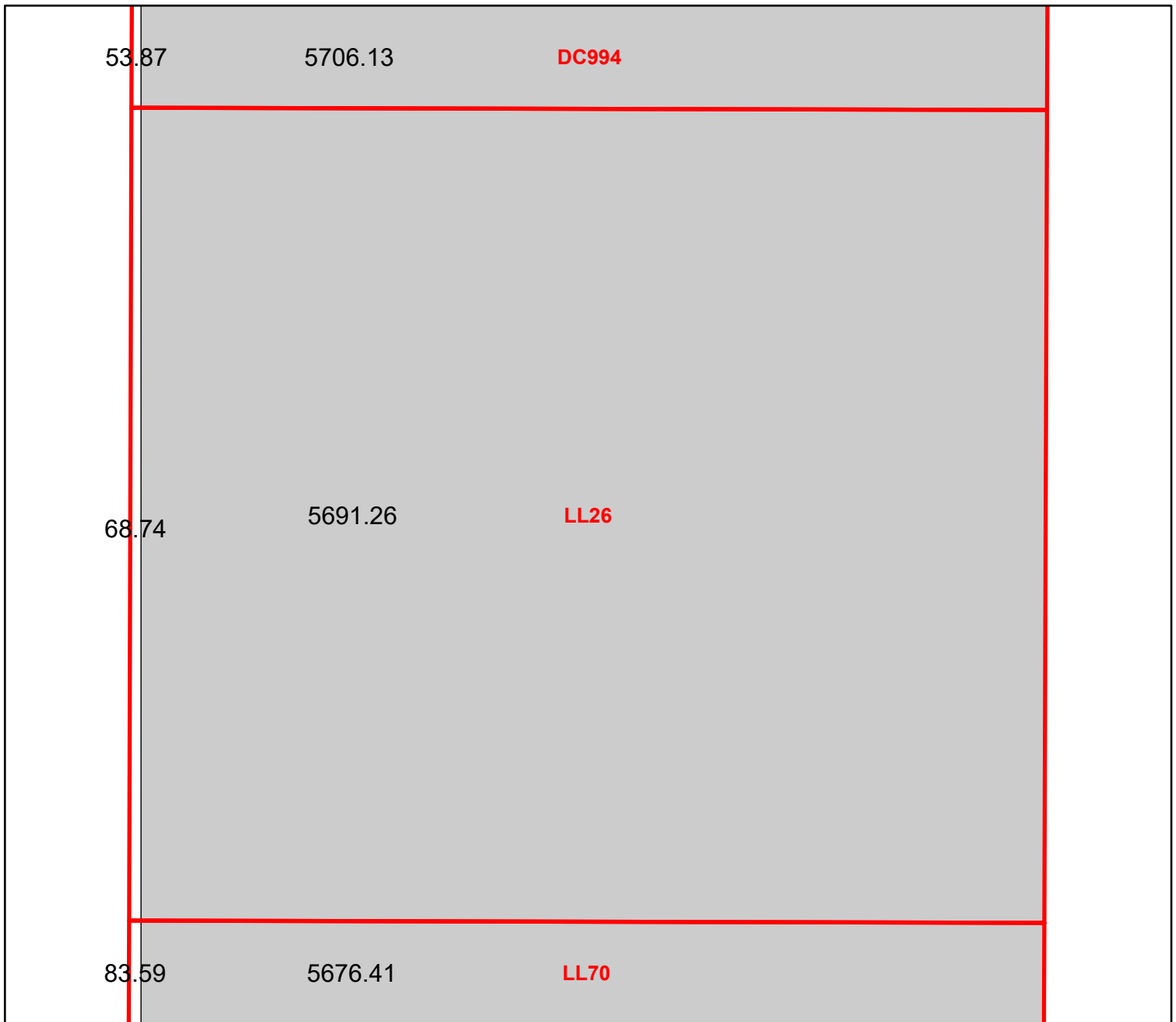
Block portion numbers are in acres

LL246

Lloyd Ridge

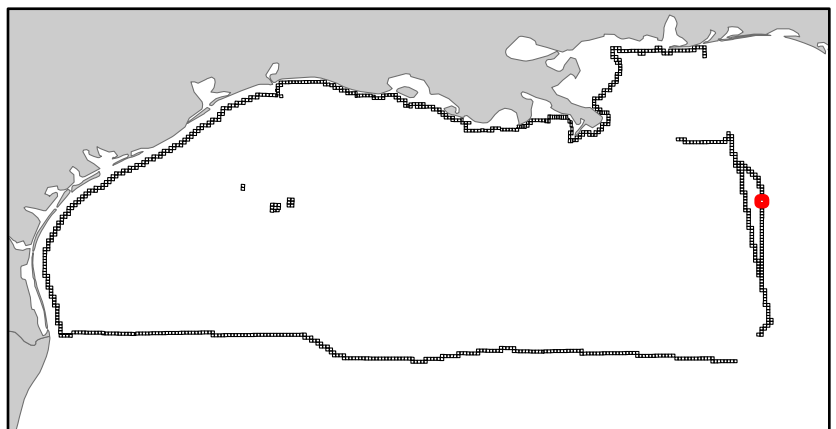
NG16-02

Block 26



0 0.74 1.49 Miles

-  Split Block
-  Deferred Portion
-  Portion Landward of the SLA
-  Portion that is Non-US Jurisdiction
-  Available Portion of Block
-  Portion Under Moratorium
-  Active Lease (Not-available)



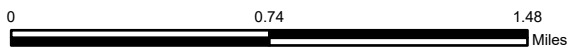
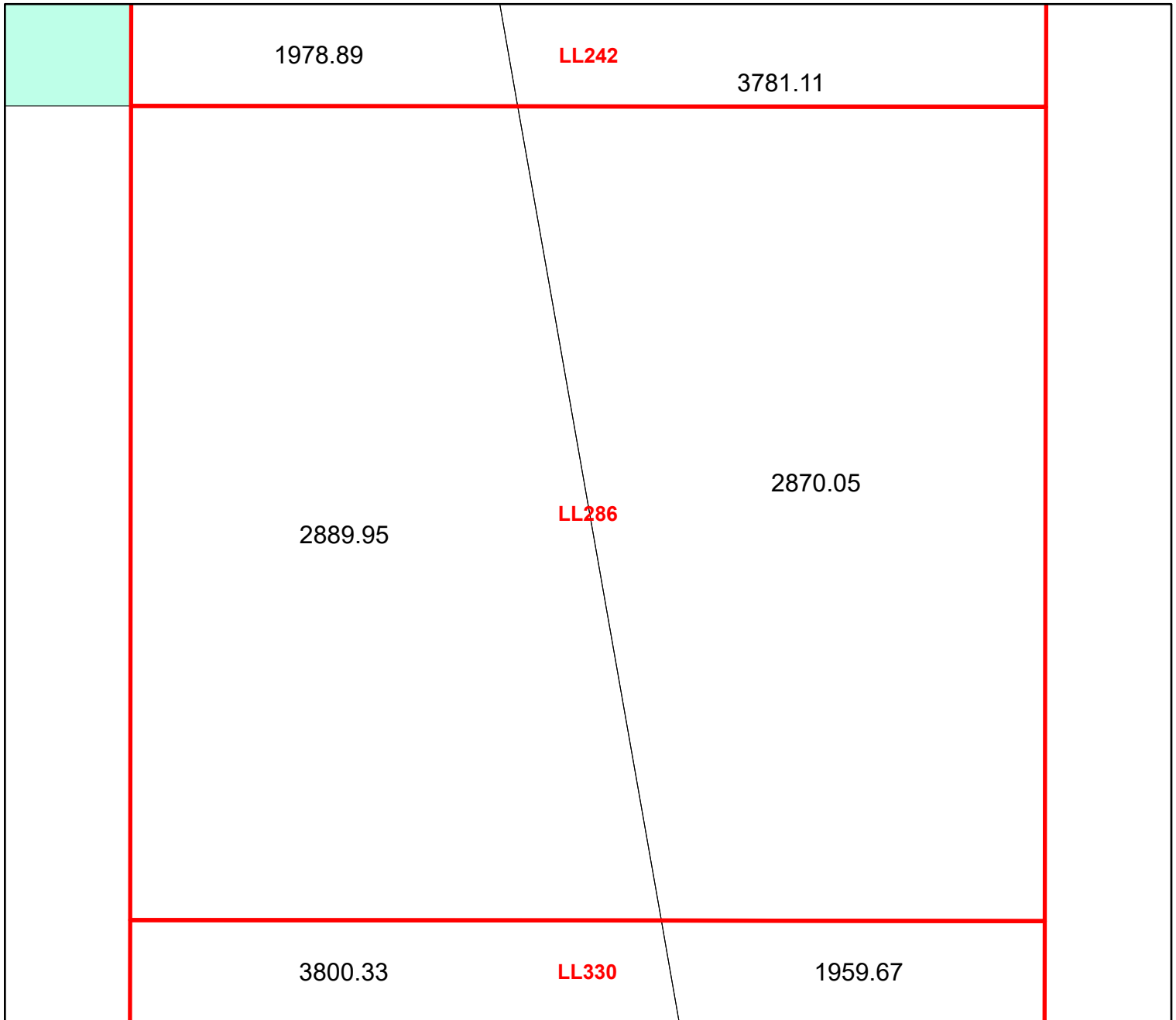
Block portion numbers are in acres

LL26

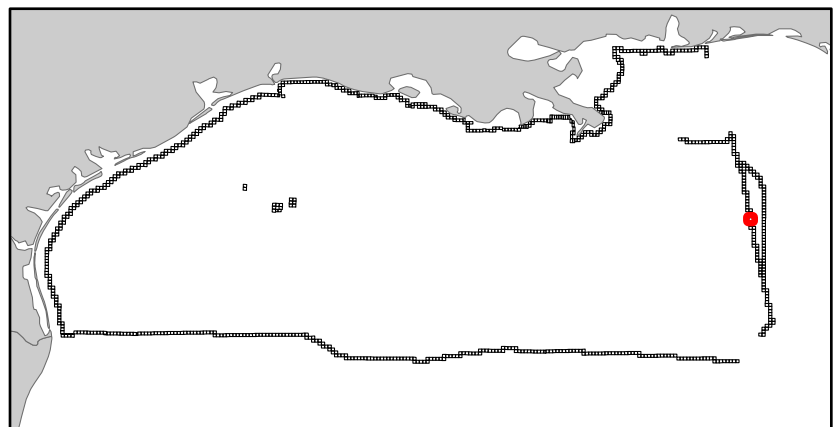
Lloyd Ridge

NG16-02

Block 286



-  Split Block
-  Deferred Portion
-  Portion Landward of the SLA
-  Portion that is Non-US Jurisdiction
-  Available Portion of Block
-  Portion Under Moratorium
-  Active Lease (Not-available)




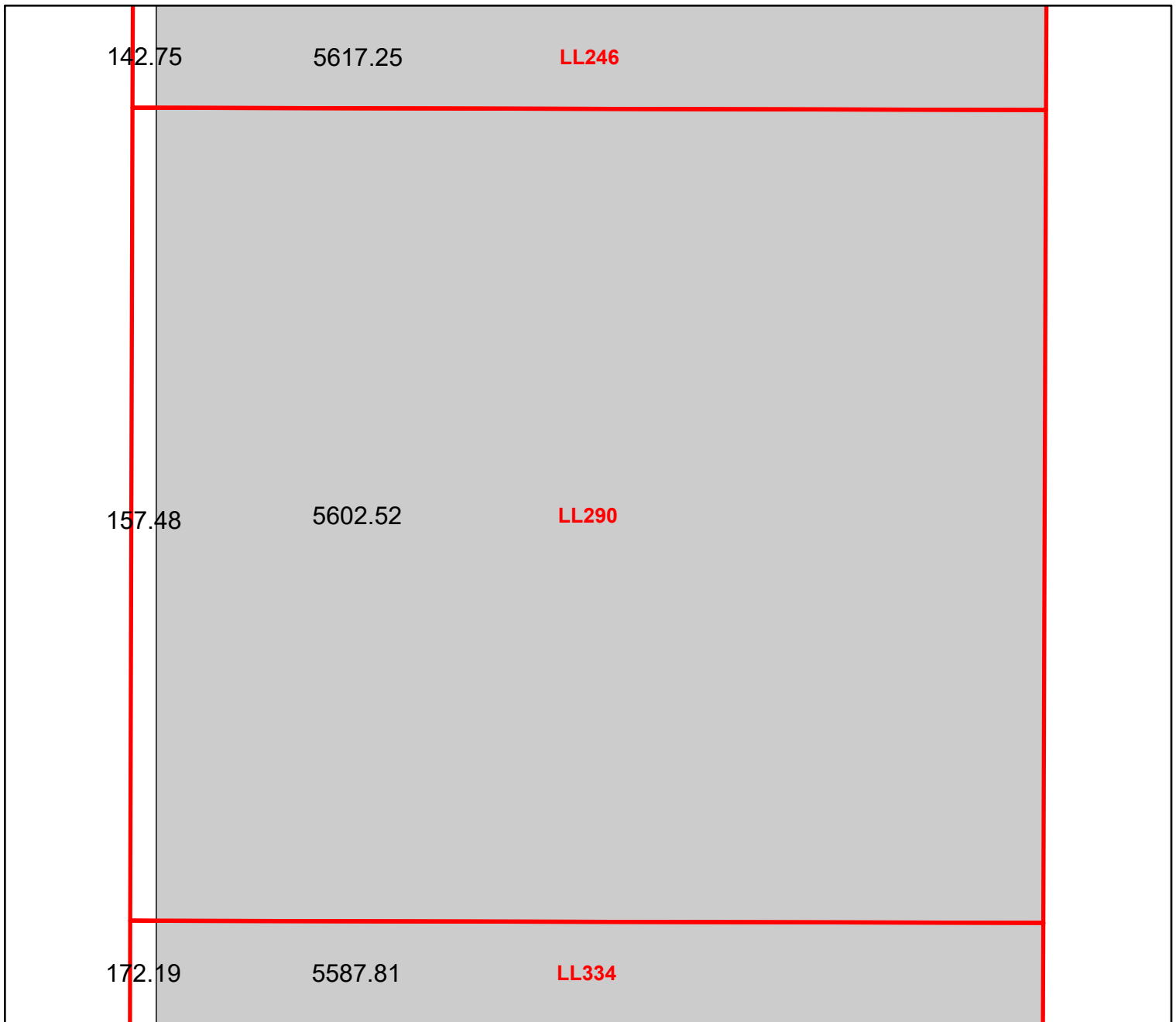
Block portion numbers are in acres

LL286

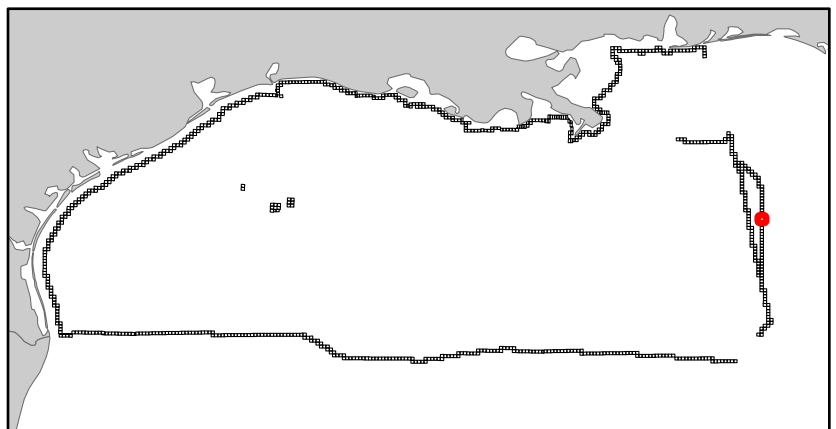
Lloyd Ridge

NG16-02

Block 290




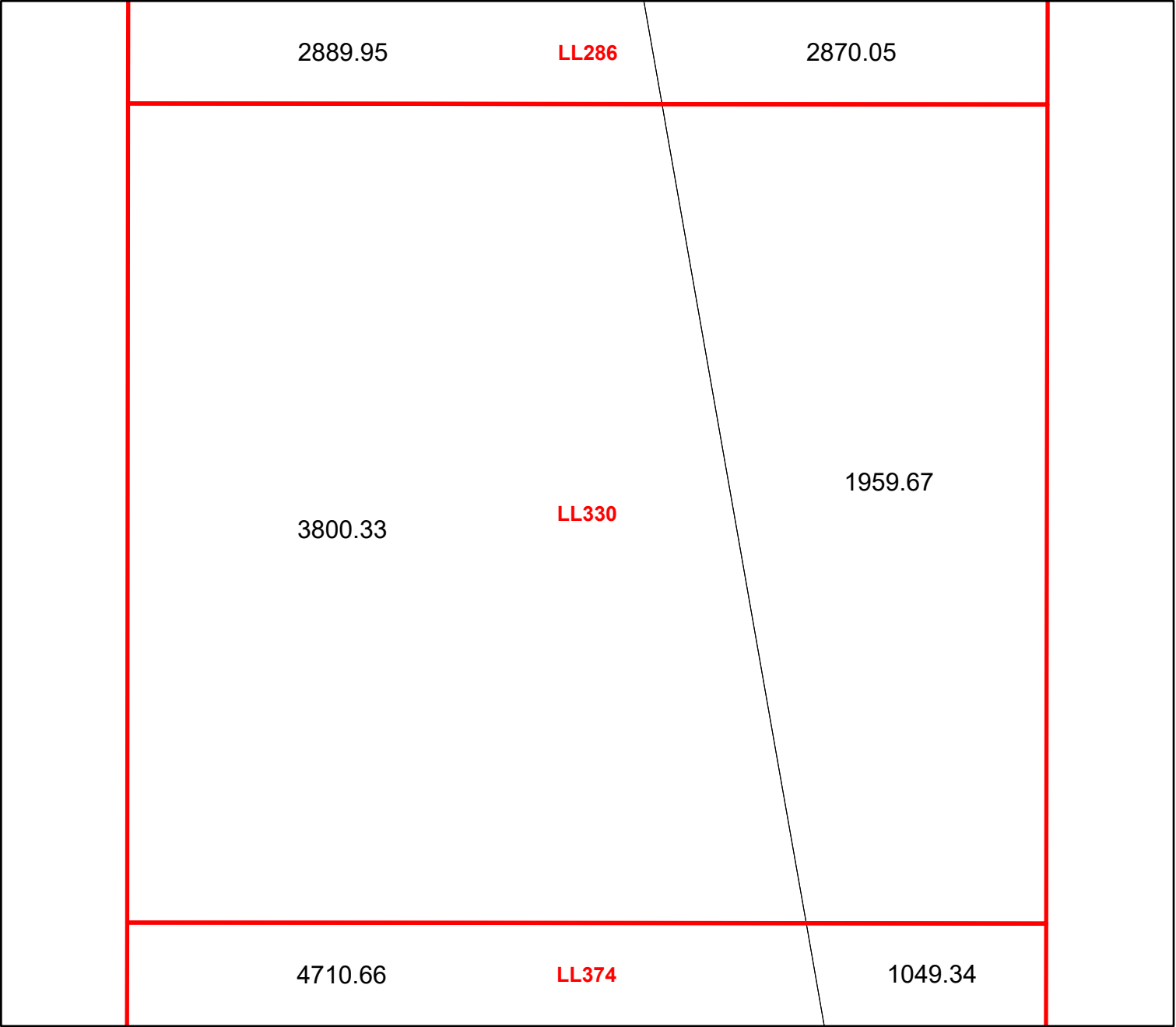
-  Split Block
-  Deferred Portion
-  Portion Landward of the SLA
-  Portion that is Non-US Jurisdiction
-  Available Portion of Block
-  Portion Under Moratorium
-  Active Lease (Not-available)



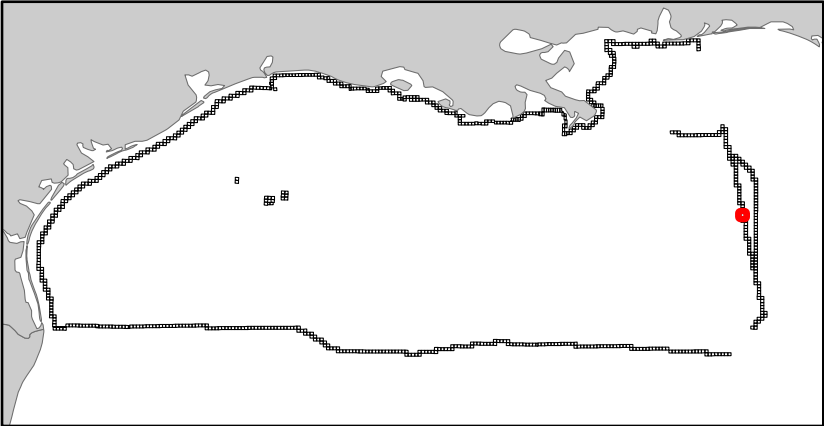
Block portion numbers are in acres

LL290

Lloyd Ridge
NG16-02
Block 330



- Split Block
- Deferred Portion
- Portion Landward of the SLA
- Portion that is Non-US Jurisdiction
- Available Portion of Block
- Portion Under Moratorium
- Active Lease (Not-available)




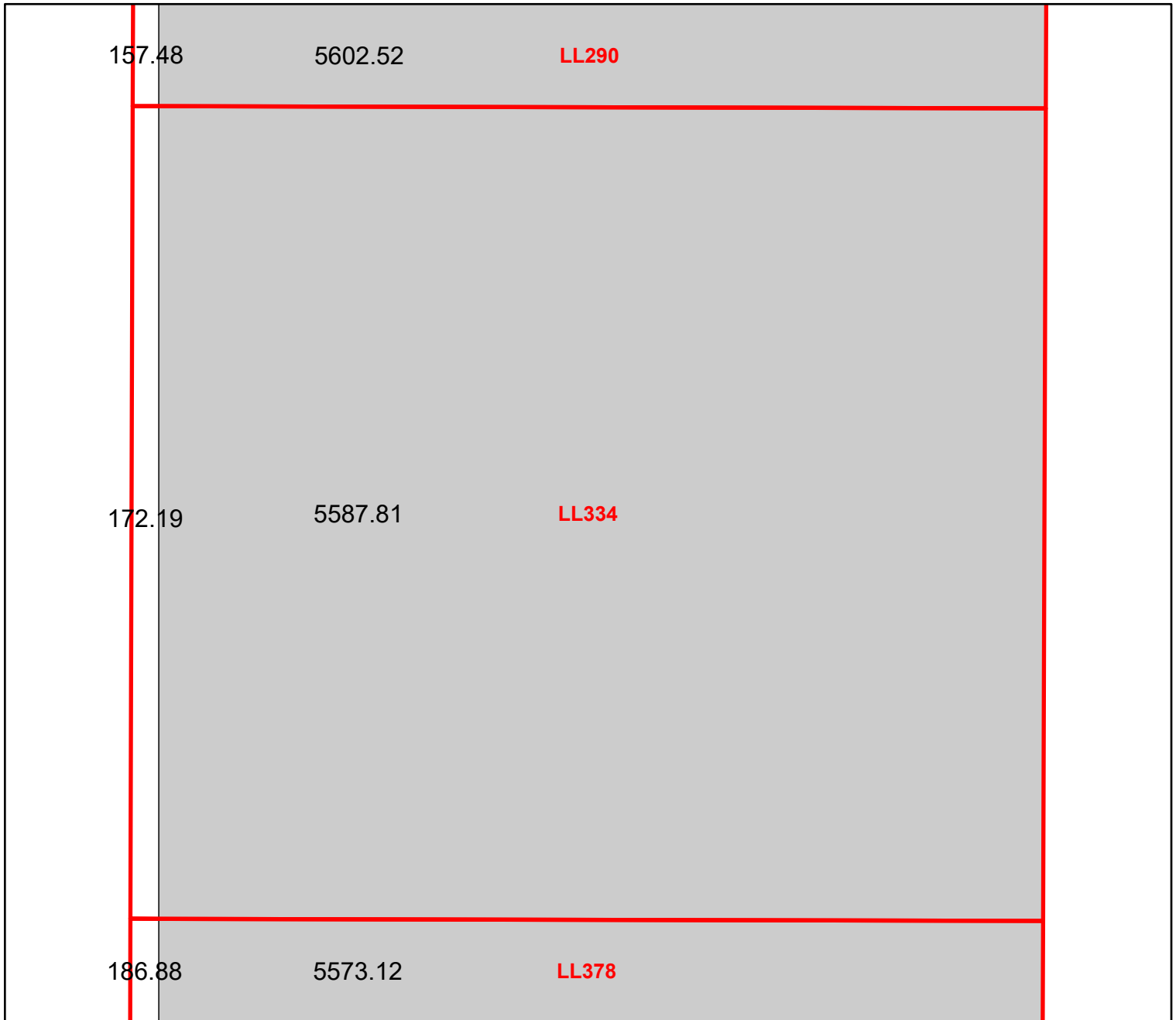
Block portion numbers are in acres

LL330

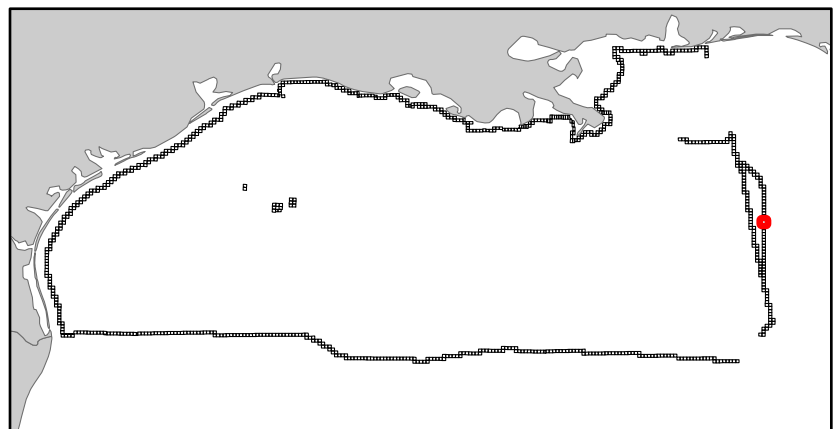
Lloyd Ridge

NG16-02

Block 334



- Split Block
- Deferred Portion
- Portion Landward of the SLA
- Portion that is Non-US Jurisdiction
- Available Portion of Block
- Portion Under Moratorium
- Active Lease (Not-available)



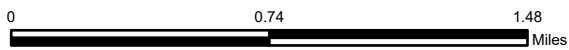
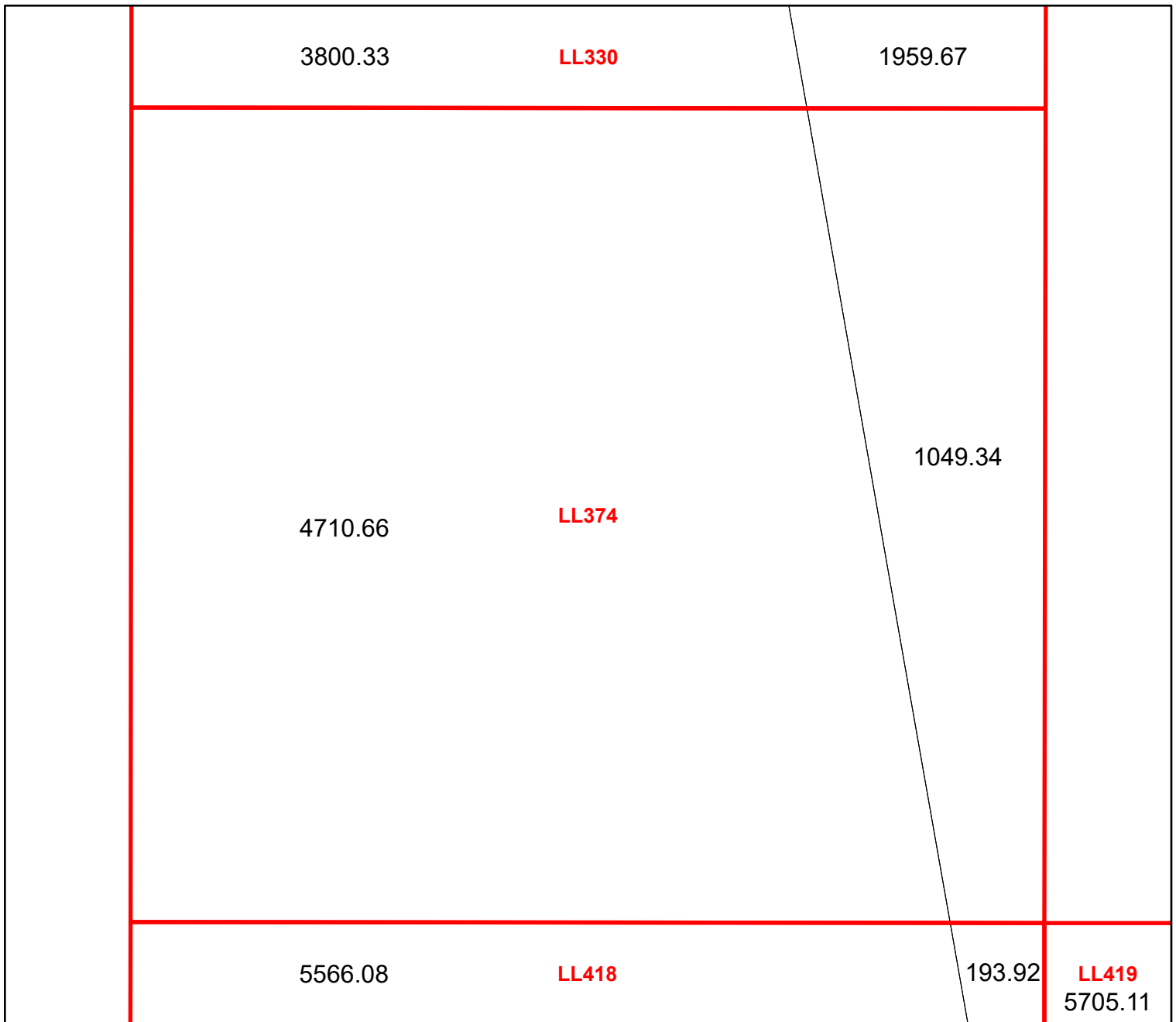
Block portion numbers are in acres

LL334

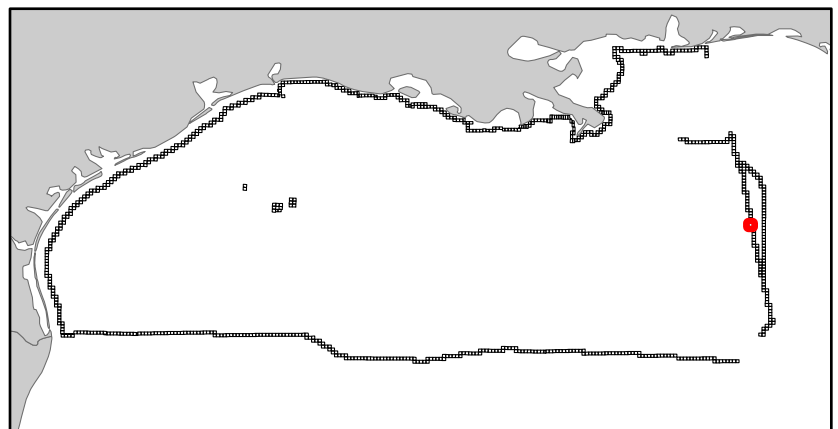
Lloyd Ridge

NG16-02

Block 374



-  Split Block
-  Deferred Portion
-  Portion Landward of the SLA
-  Portion that is Non-US Jurisdiction
-  Available Portion of Block
-  Portion Under Moratorium
-  Active Lease (Not-available)




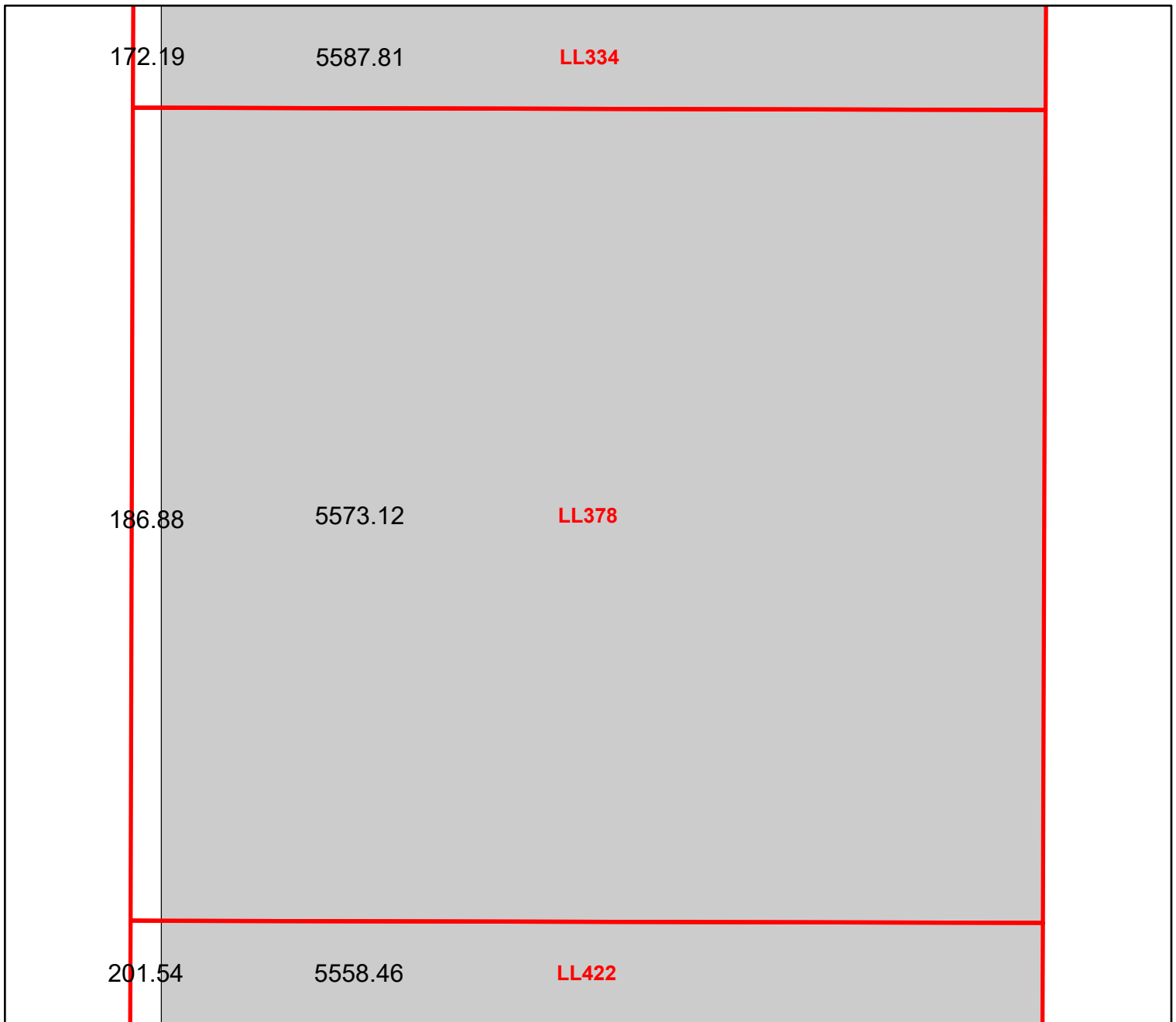
Block portion numbers are in acres

LL374

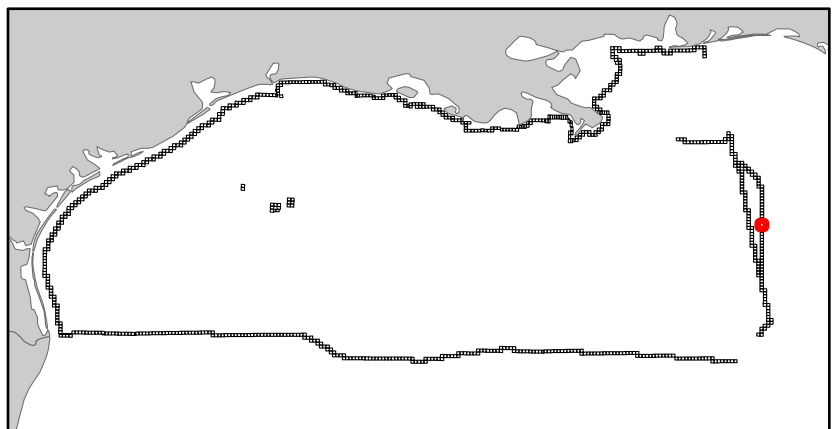
Lloyd Ridge

NG16-02

Block 378



- Split Block
- Deferred Portion
- Portion Landward of the SLA
- Portion that is Non-US Jurisdiction
- Available Portion of Block
- Portion Under Moratorium
- Active Lease (Not-available)



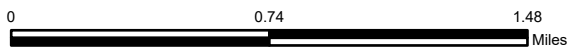
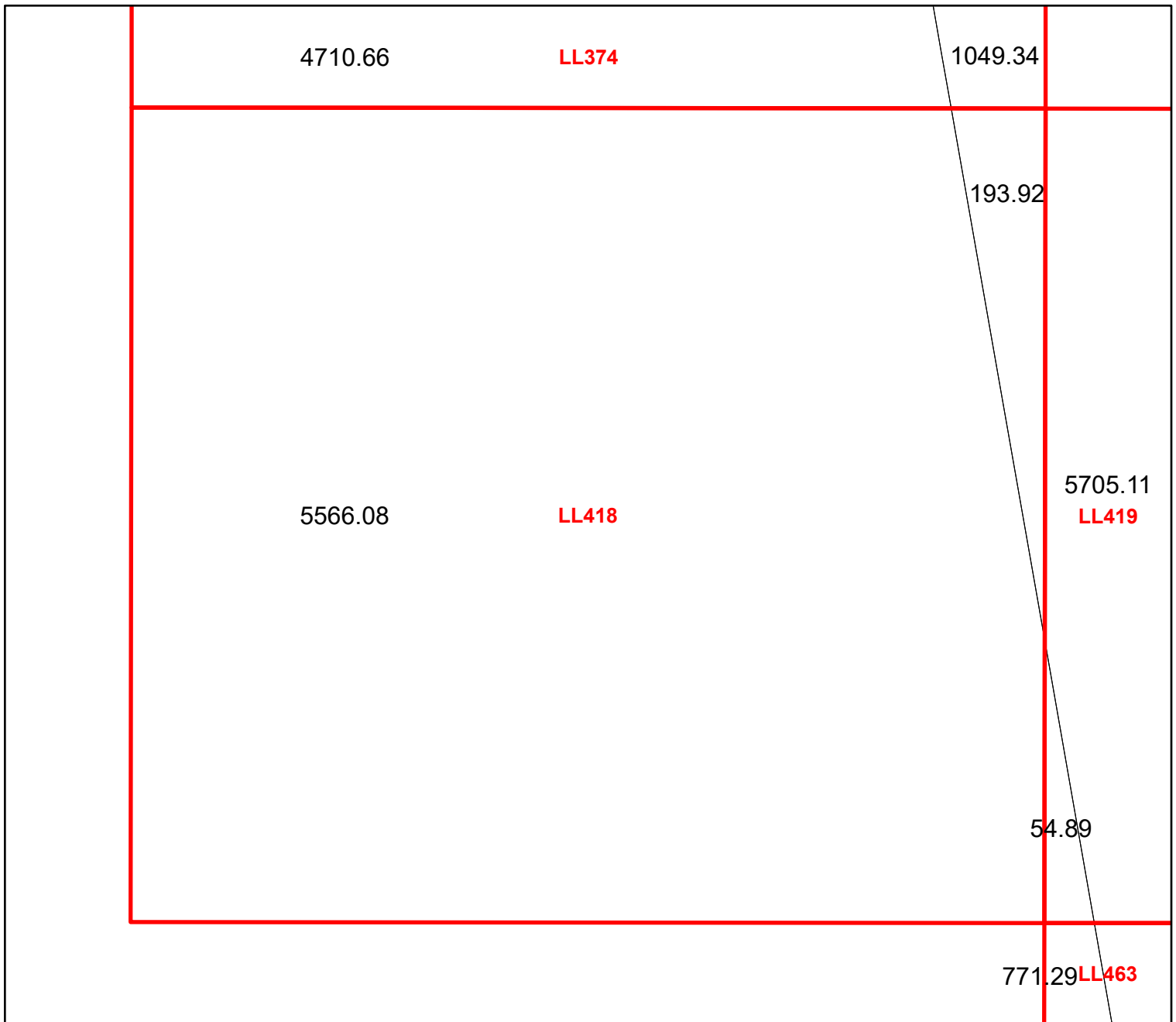
Block portion numbers are in acres

LL378

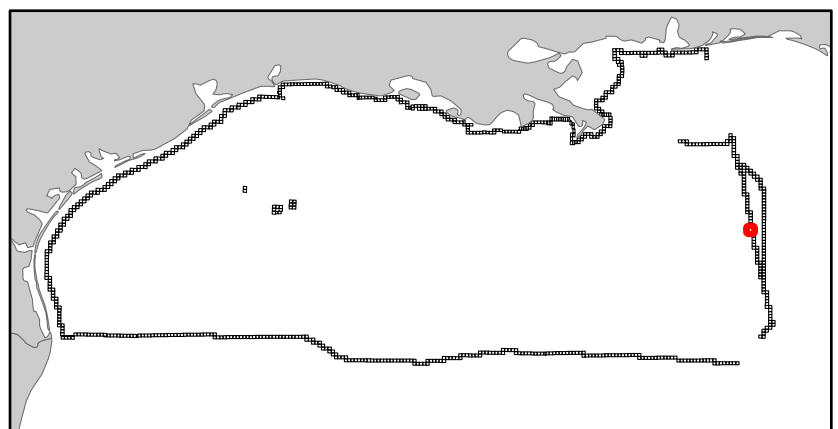
Lloyd Ridge

NG16-02

Block 418



-  Split Block
-  Deferred Portion
-  Portion Landward of the SLA
-  Portion that is Non-US Jurisdiction
-  Available Portion of Block
-  Portion Under Moratorium
-  Active Lease (Not-available)




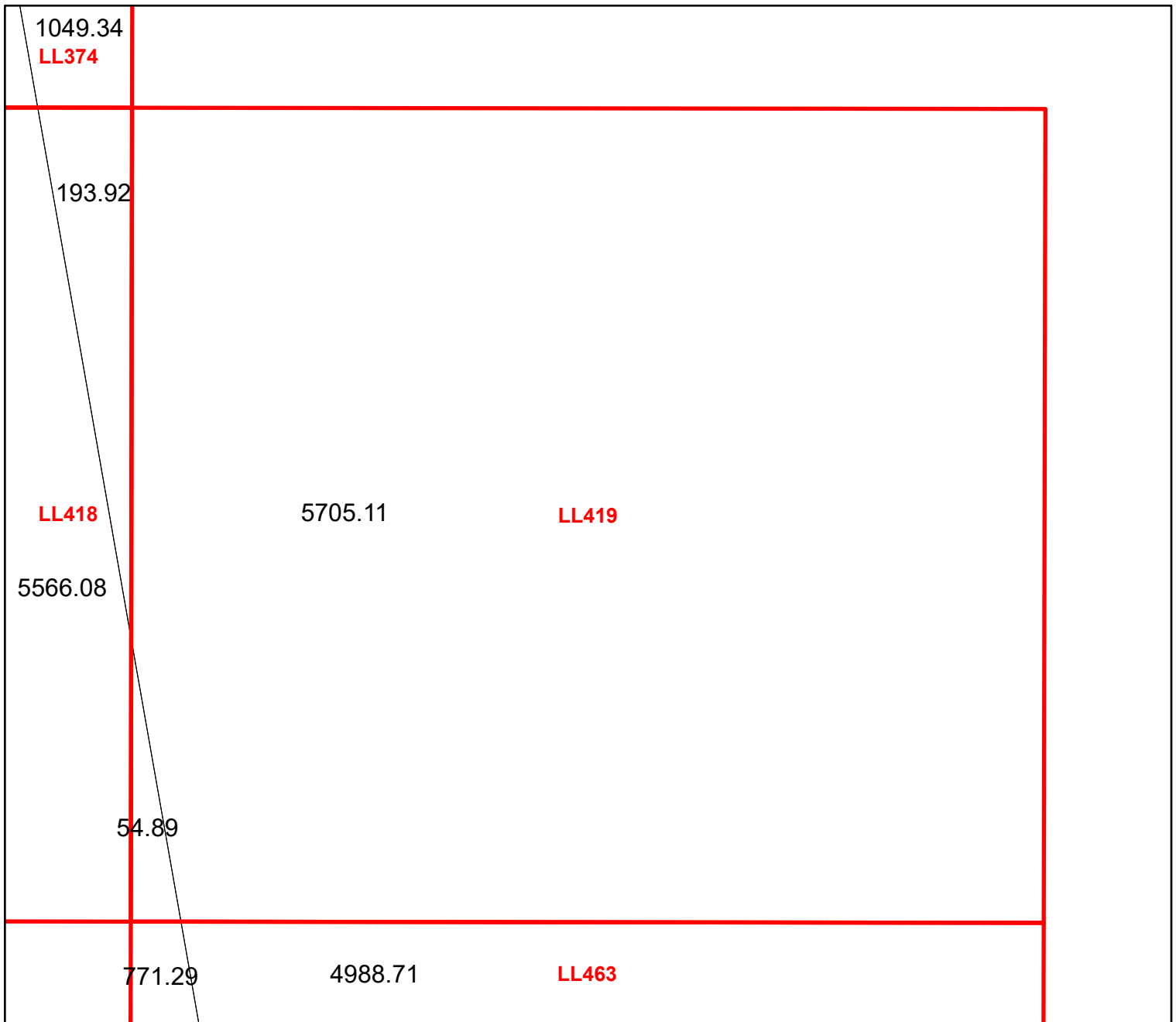
Block portion numbers are in acres

LL418

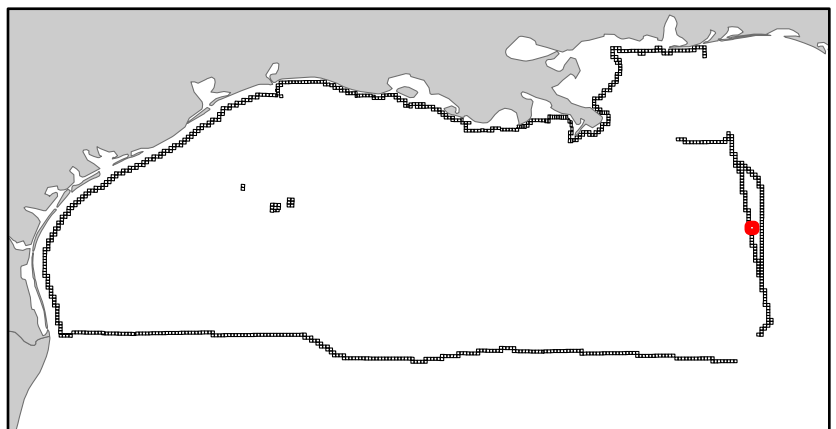
Lloyd Ridge

NG16-02

Block 419



-  Split Block
-  Deferred Portion
-  Portion Landward of the SLA
-  Portion that is Non-US Jurisdiction
-  Available Portion of Block
-  Portion Under Moratorium
-  Active Lease (Not-available)




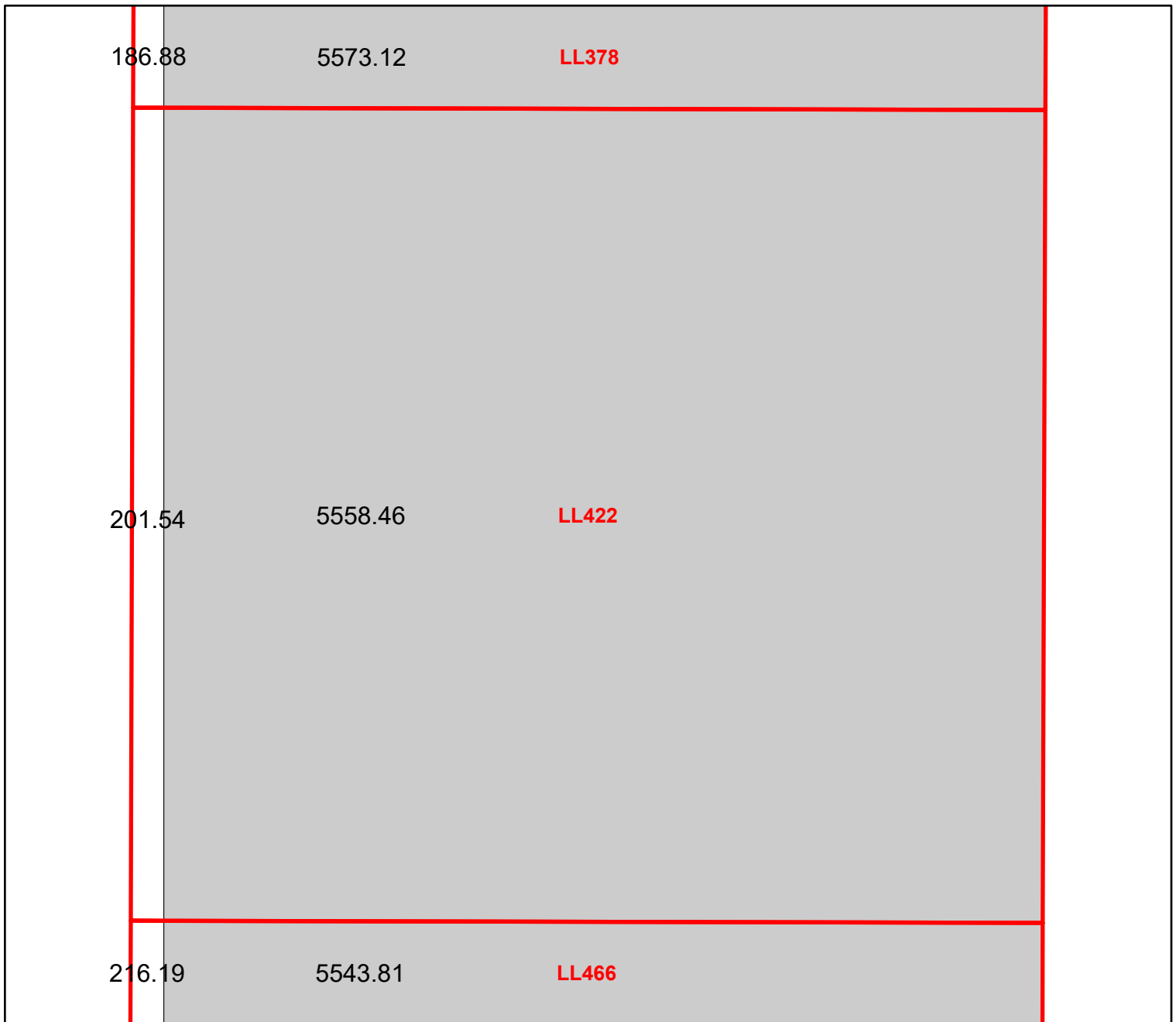
Block portion numbers are in acres

LL419

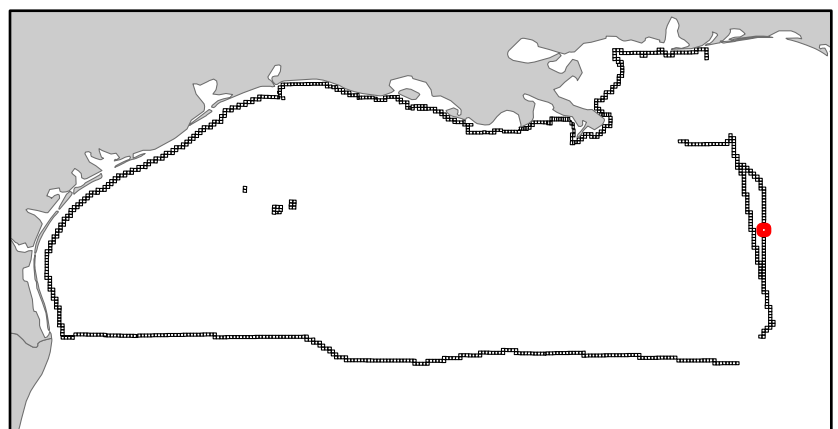
Lloyd Ridge

NG16-02

Block 422



- Split Block
- Deferred Portion
- Portion Landward of the SLA
- Portion that is Non-US Jurisdiction
- Available Portion of Block
- Portion Under Moratorium
- Active Lease (Not-available)




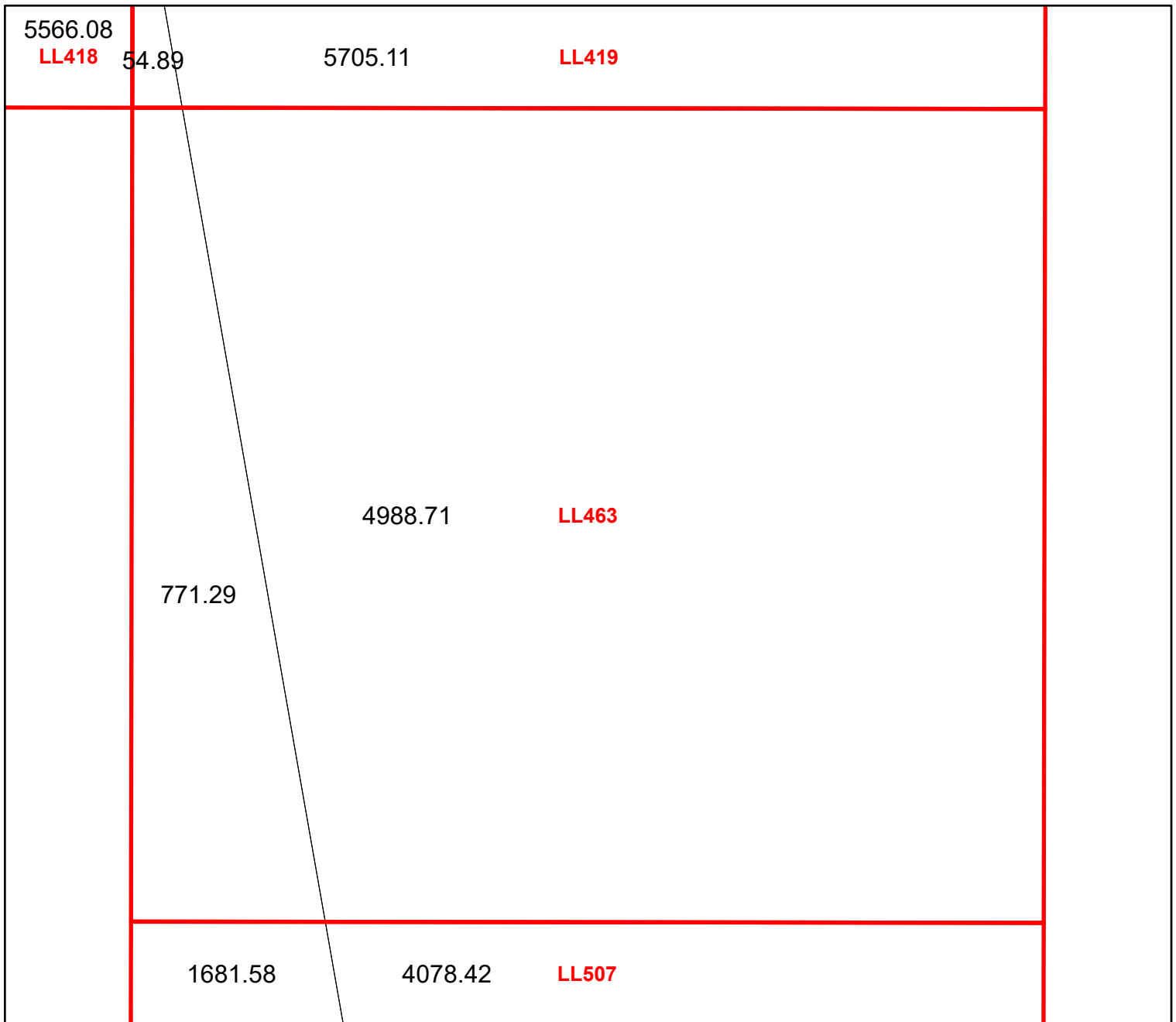
Block portion numbers are in acres

LL422

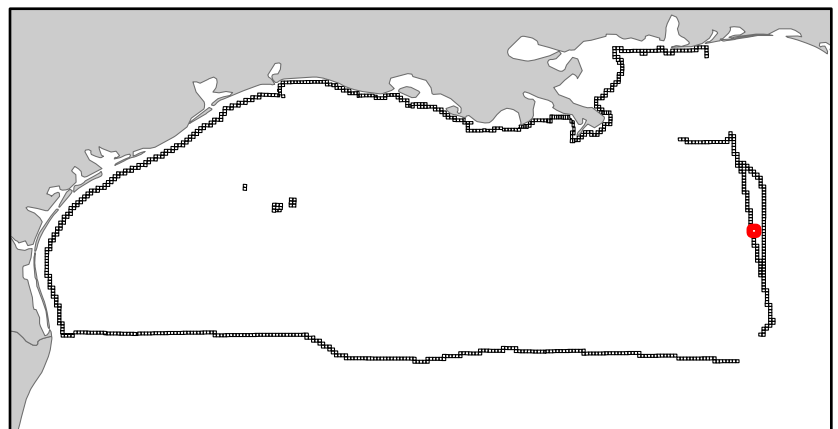
Lloyd Ridge

NG16-02

Block 463



-  Split Block
-  Deferred Portion
-  Portion Landward of the SLA
-  Portion that is Non-US Jurisdiction
-  Available Portion of Block
-  Portion Under Moratorium
-  Active Lease (Not-available)




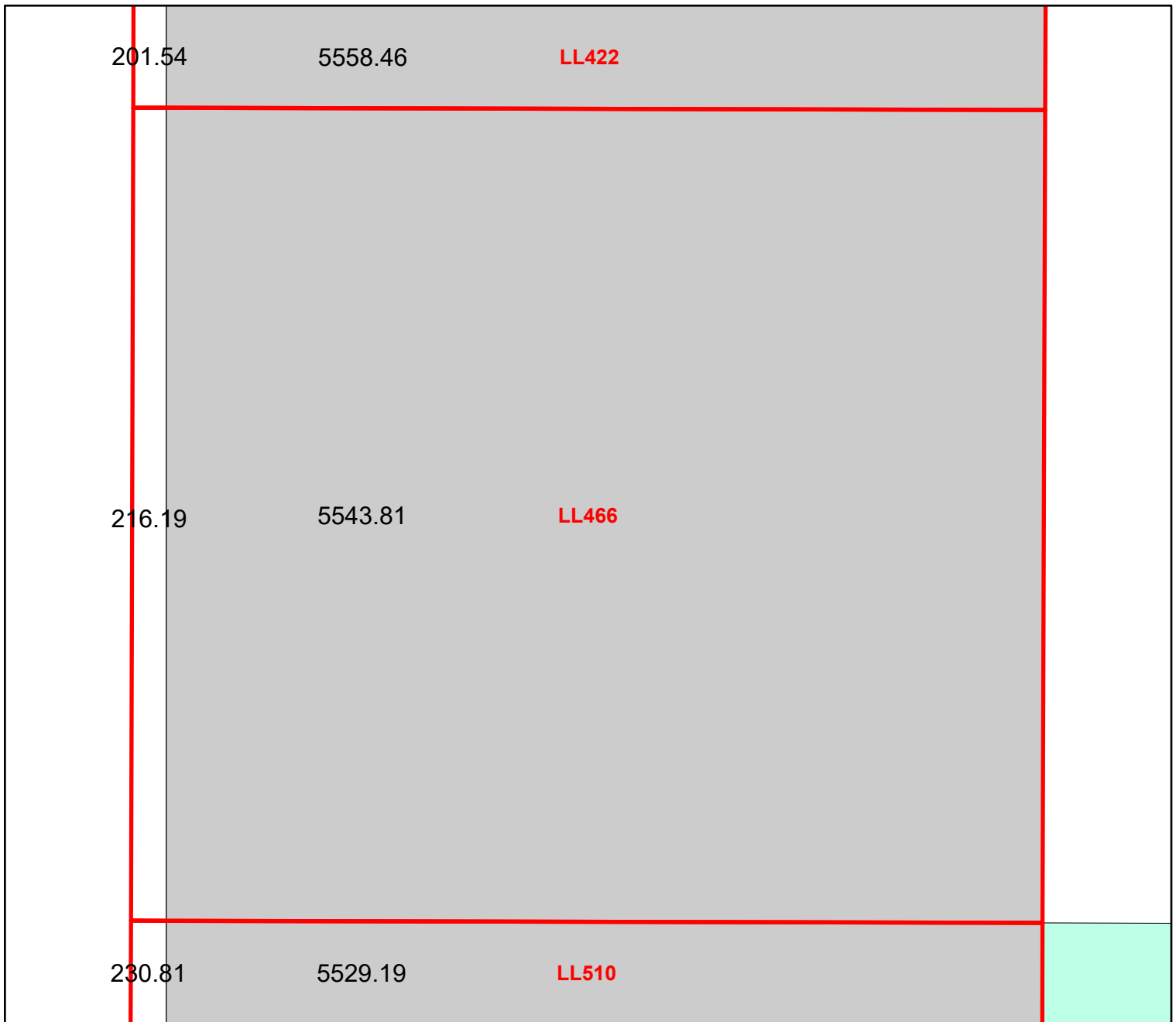
Block portion numbers are in acres

LL463

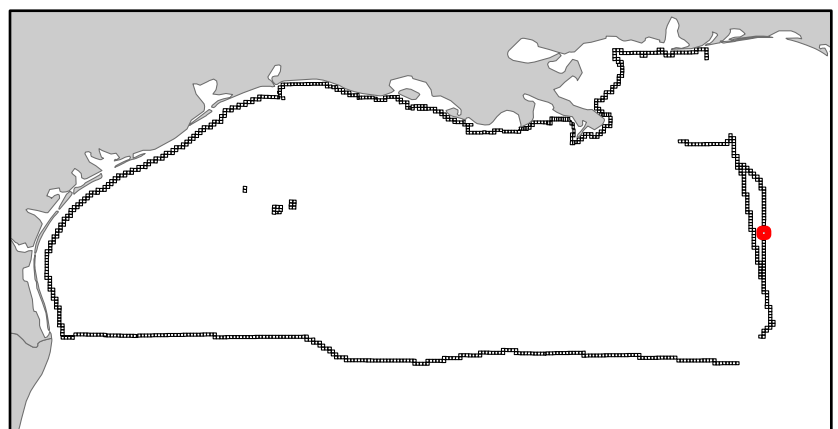
Lloyd Ridge

NG16-02

Block 466



- Split Block
- Deferred Portion
- Portion Landward of the SLA
- Portion that is Non-US Jurisdiction
- Available Portion of Block
- Portion Under Moratorium
- Active Lease (Not-available)




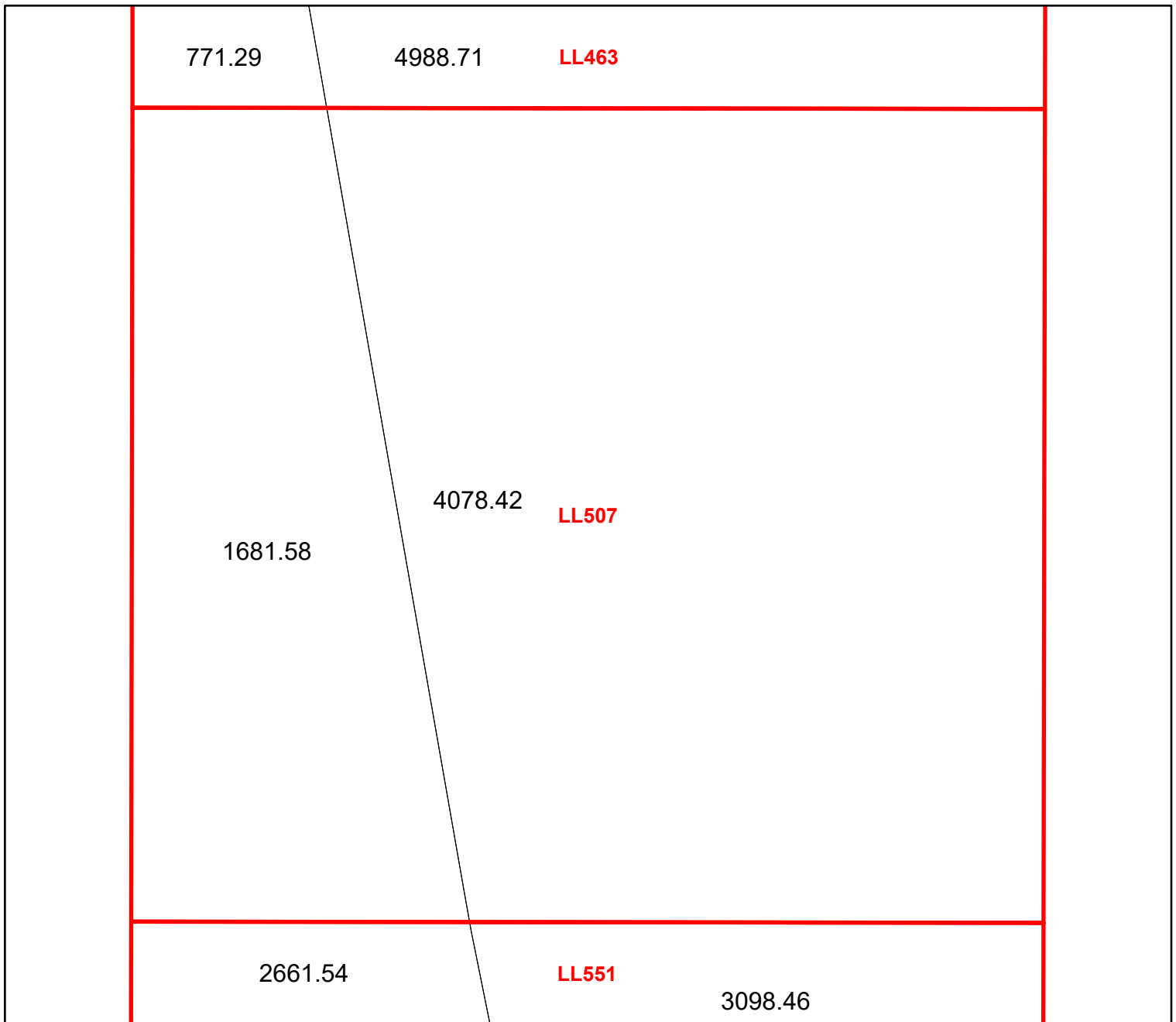
Block portion numbers are in acres

LL466

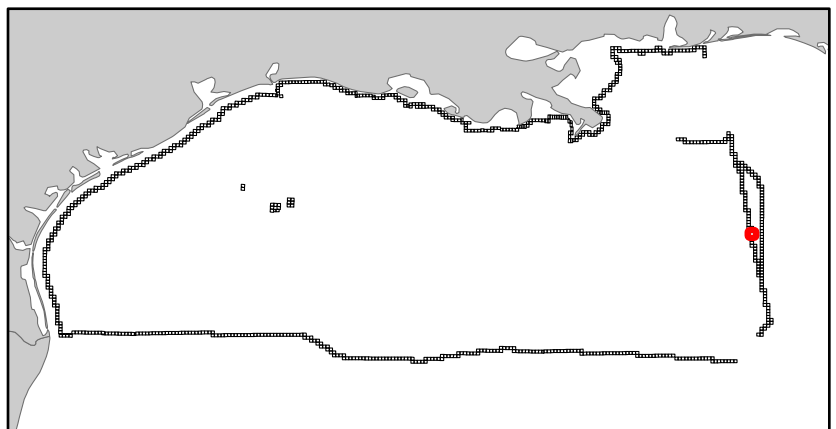
Lloyd Ridge

NG16-02

Block 507



-  Split Block
-  Deferred Portion
-  Portion Landward of the SLA
-  Portion that is Non-US Jurisdiction
-  Available Portion of Block
-  Portion Under Moratorium
-  Active Lease (Not-available)




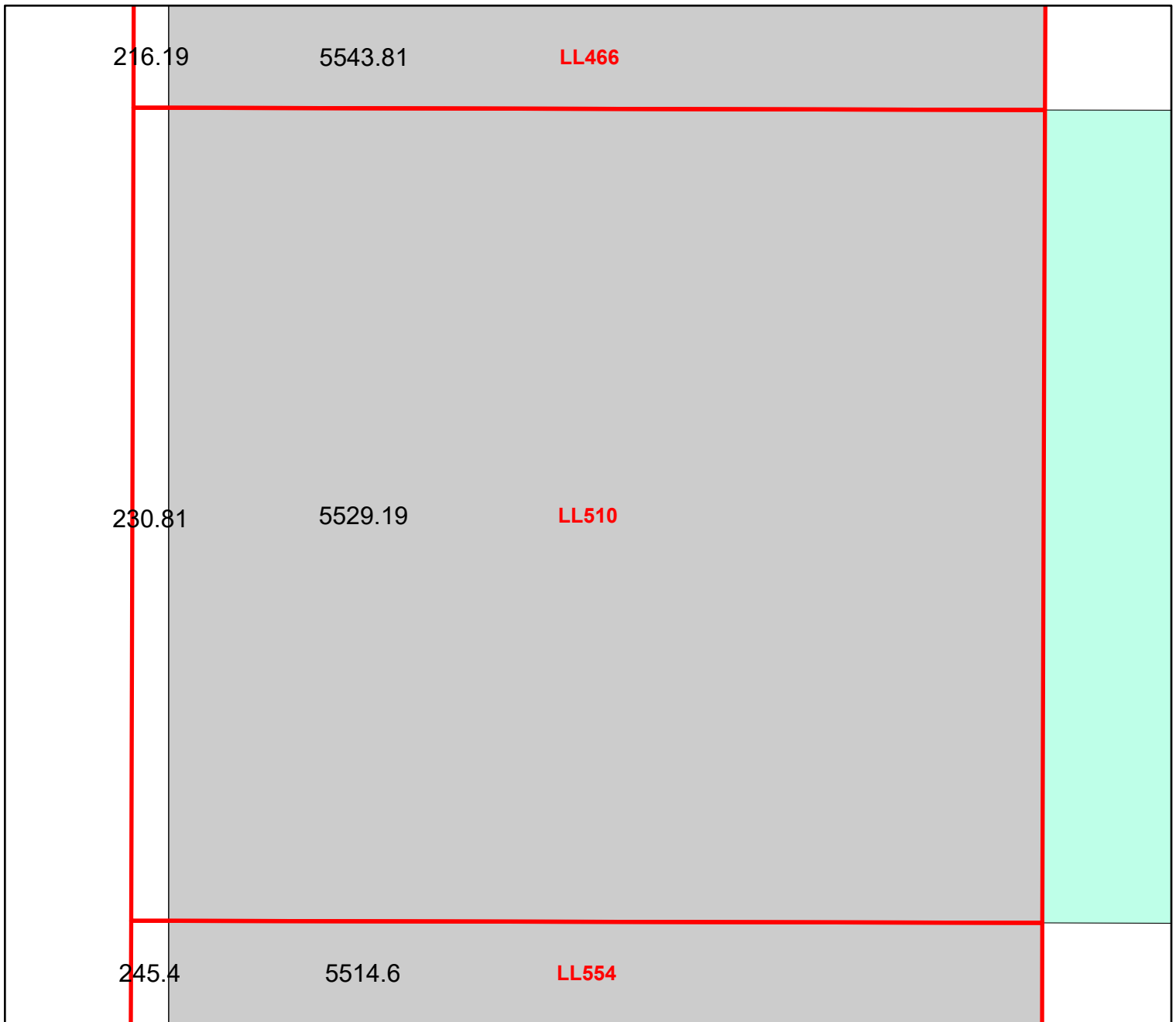
Block portion numbers are in acres

LL507

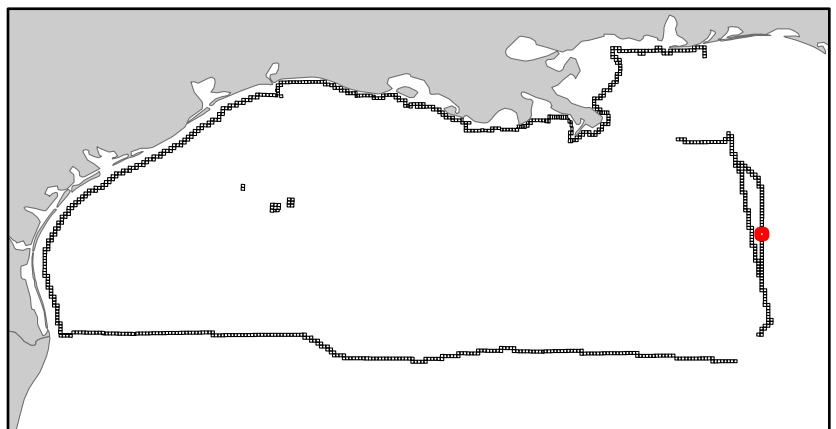
Lloyd Ridge

NG16-02

Block 510



-  Split Block
-  Deferred Portion
-  Portion Landward of the SLA
-  Portion that is Non-US Jurisdiction
-  Available Portion of Block
-  Portion Under Moratorium
-  Active Lease (Not-available)




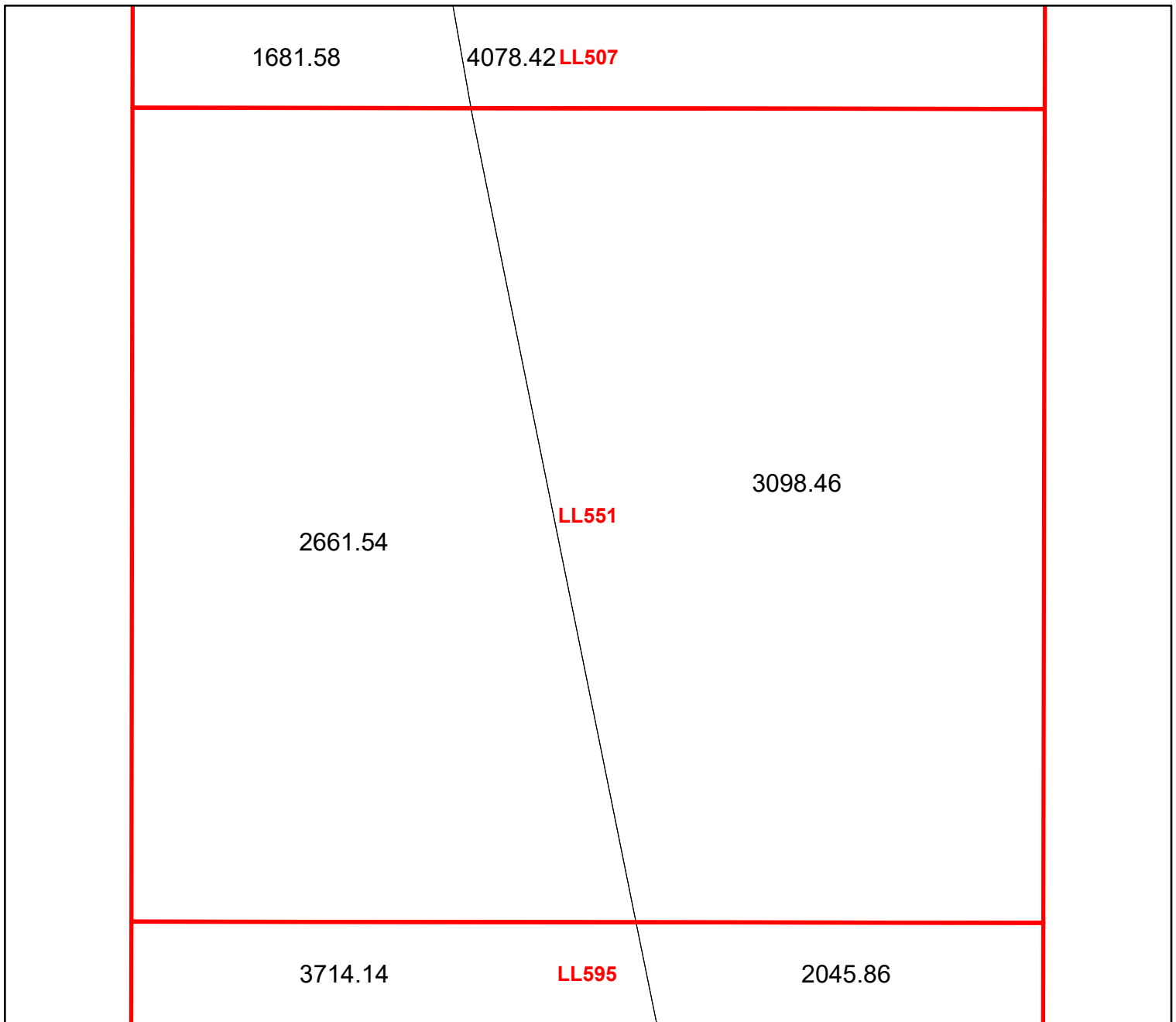
Block portion numbers are in acres

LL510

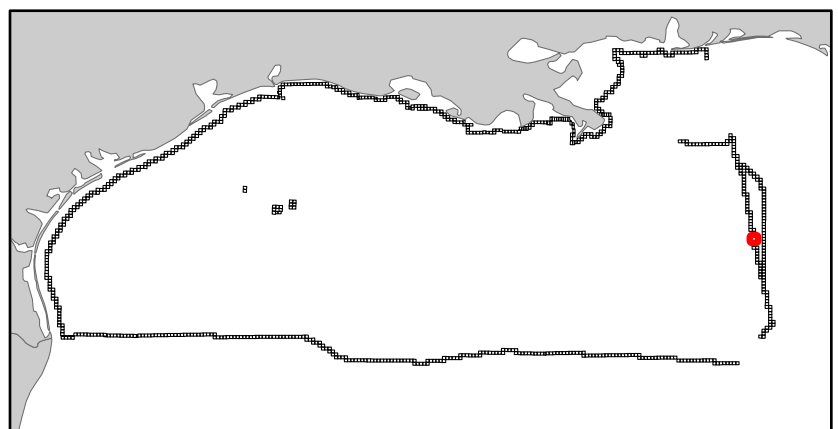
Lloyd Ridge

NG16-02

Block 551



-  Split Block
-  Deferred Portion
-  Portion Landward of the SLA
-  Portion that is Non-US Jurisdiction
-  Available Portion of Block
-  Portion Under Moratorium
-  Active Lease (Not-available)




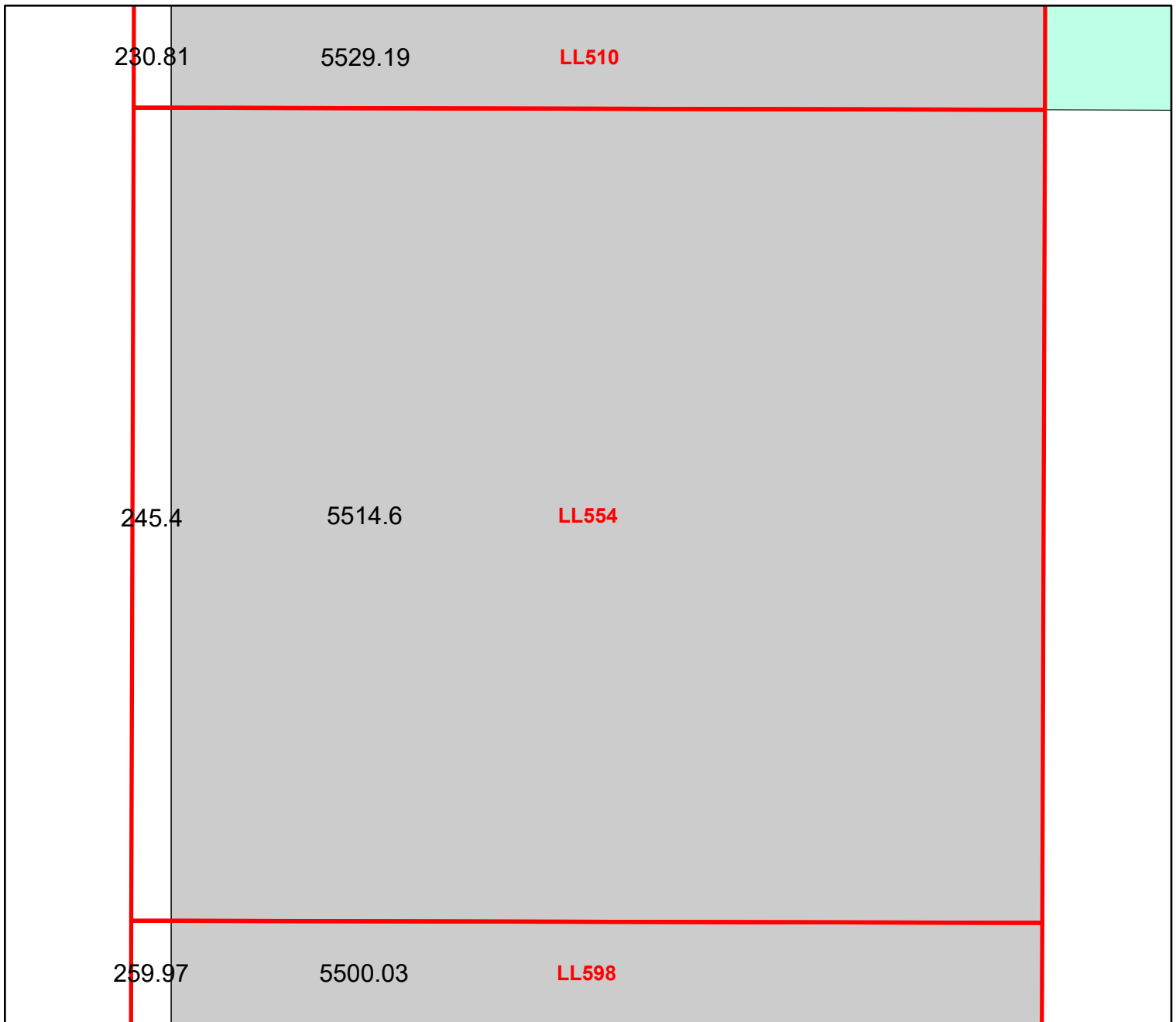
Block portion numbers are in acres

LL551

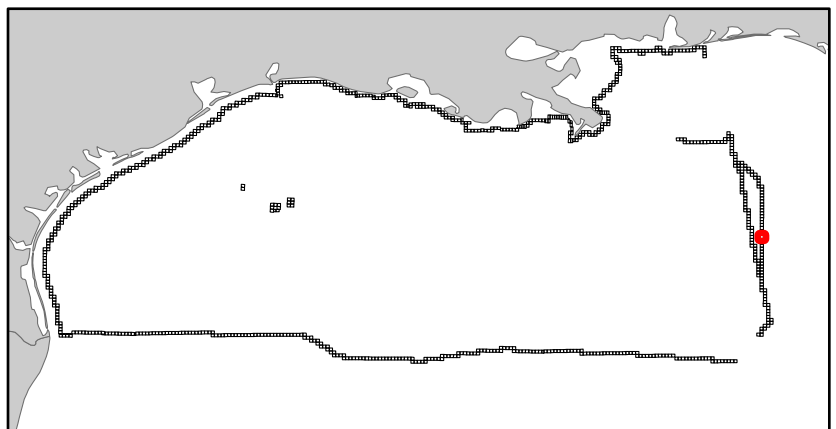
Lloyd Ridge

NG16-02

Block 554



-  Split Block
-  Deferred Portion
-  Portion Landward of the SLA
-  Portion that is Non-US Jurisdiction
-  Available Portion of Block
-  Portion Under Moratorium
-  Active Lease (Not-available)




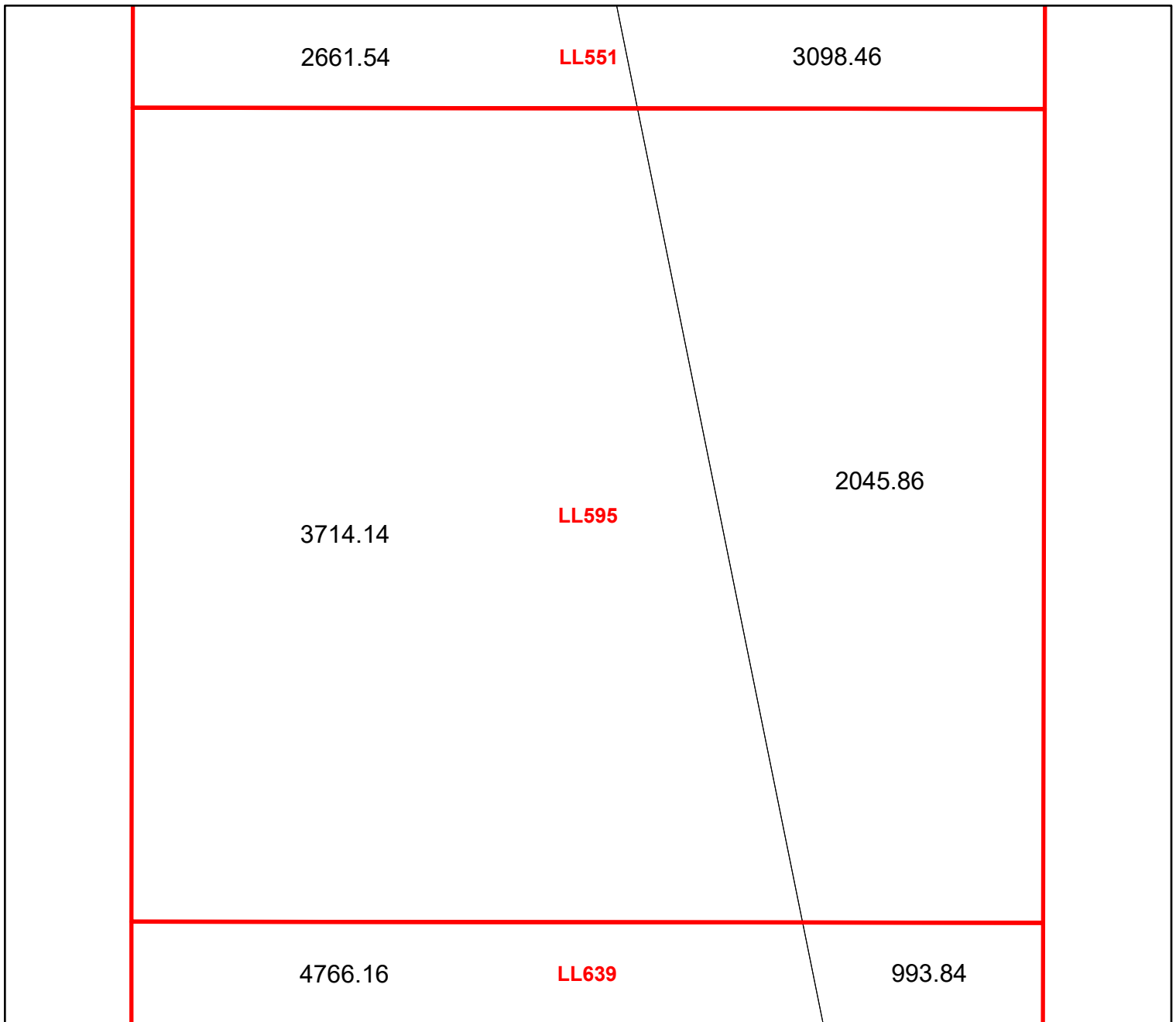
Block portion numbers are in acres

LL554

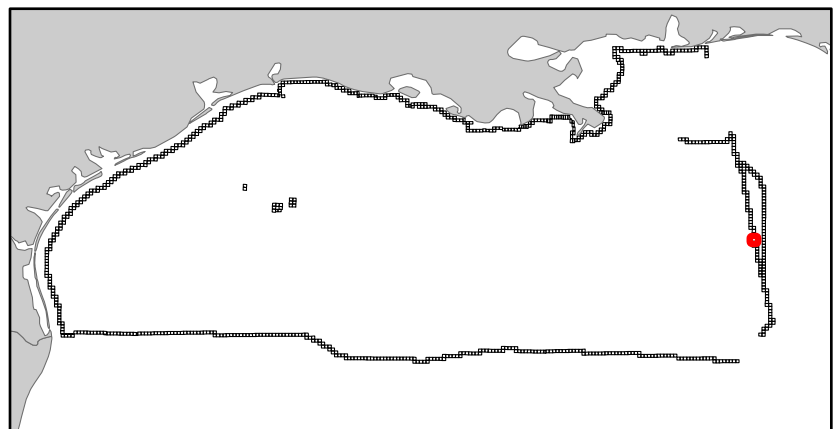
Lloyd Ridge

NG16-02

Block 595



-  Split Block
-  Deferred Portion
-  Portion Landward of the SLA
-  Portion that is Non-US Jurisdiction
-  Available Portion of Block
-  Portion Under Moratorium
-  Active Lease (Not-available)




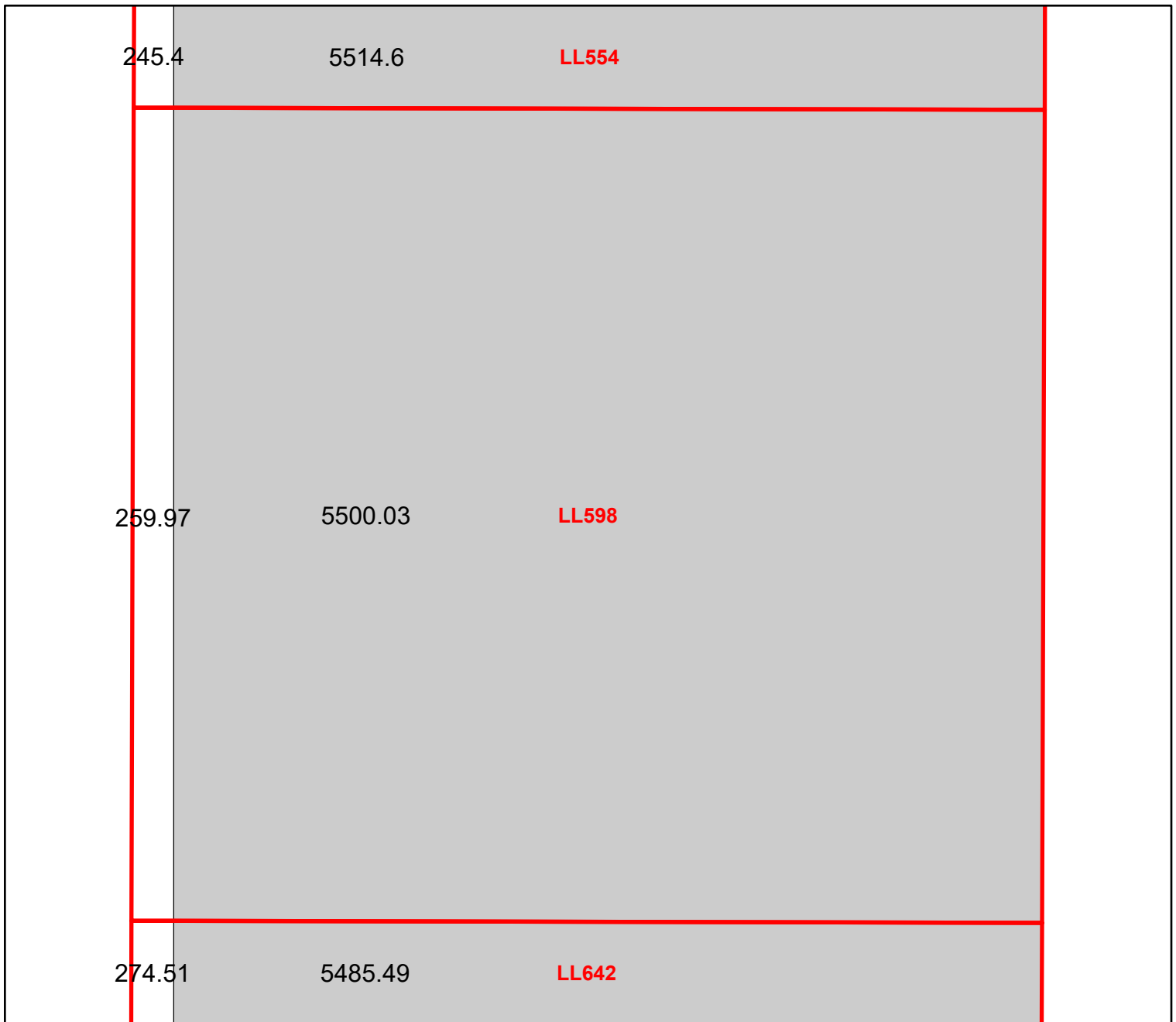
Block portion numbers are in acres

LL595

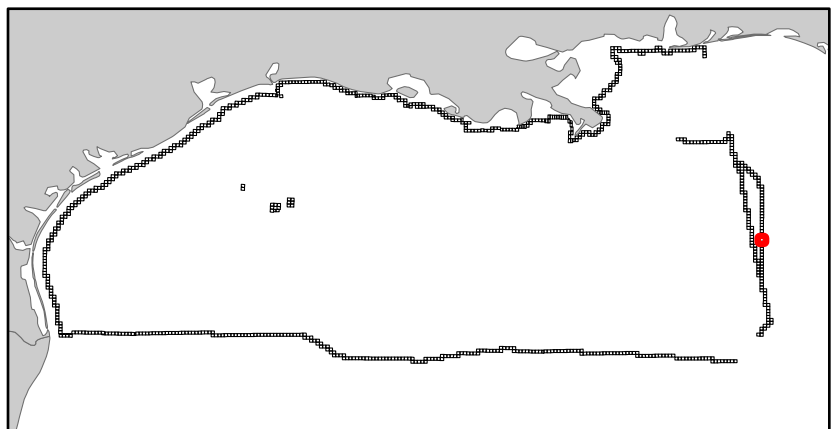
Lloyd Ridge

NG16-02

Block 598



-  Split Block
-  Deferred Portion
-  Portion Landward of the SLA
-  Portion that is Non-US Jurisdiction
-  Available Portion of Block
-  Portion Under Moratorium
-  Active Lease (Not-available)




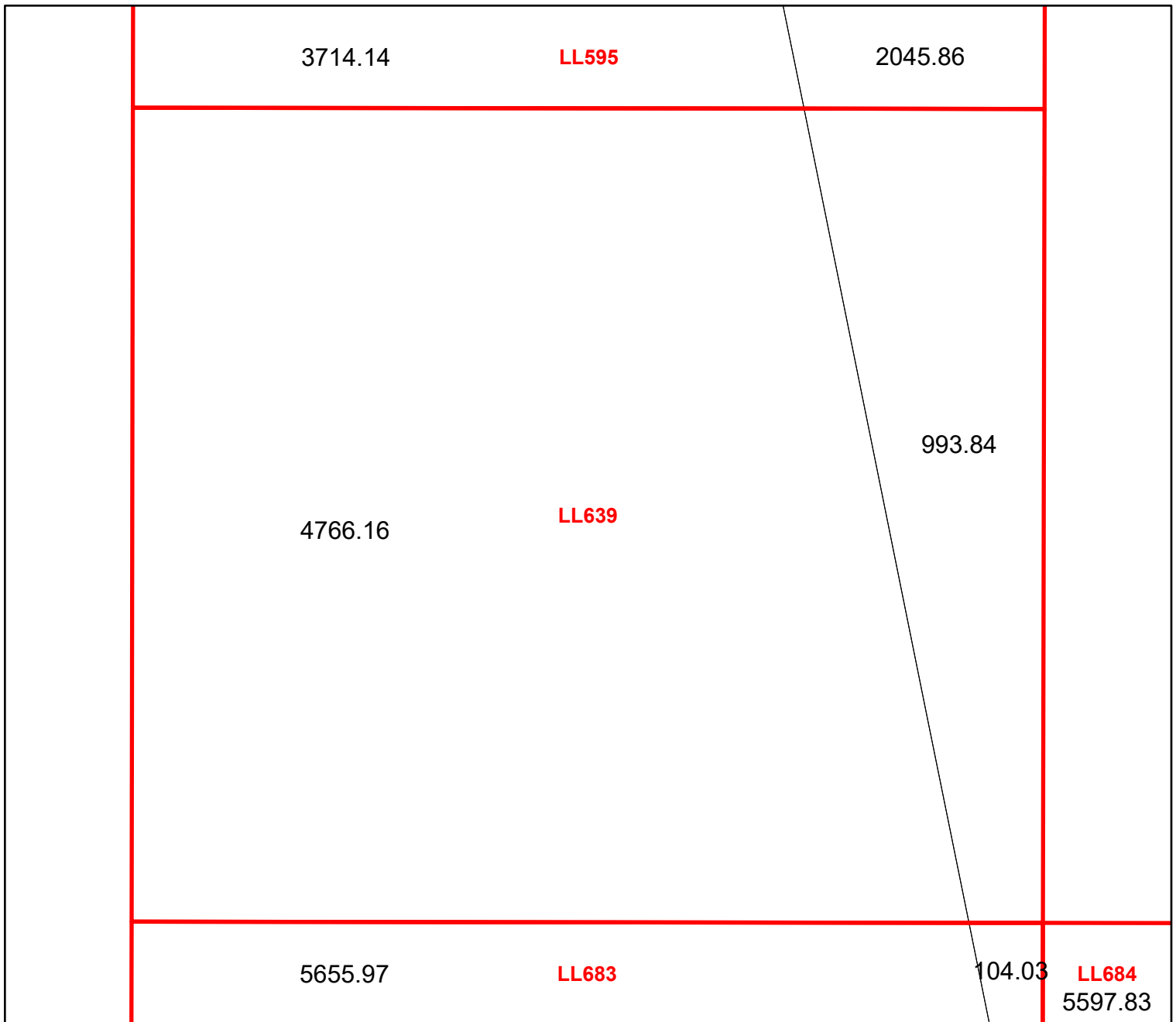
Block portion numbers are in acres

LL598

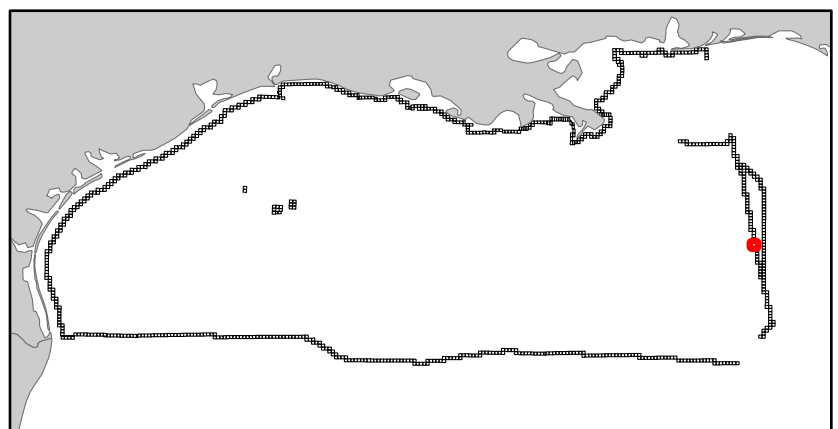
Lloyd Ridge

NG16-02

Block 639



- Split Block
- Deferred Portion
- Portion Landward of the SLA
- Portion that is Non-US Jurisdiction
- Available Portion of Block
- Portion Under Moratorium
- Active Lease (Not-available)




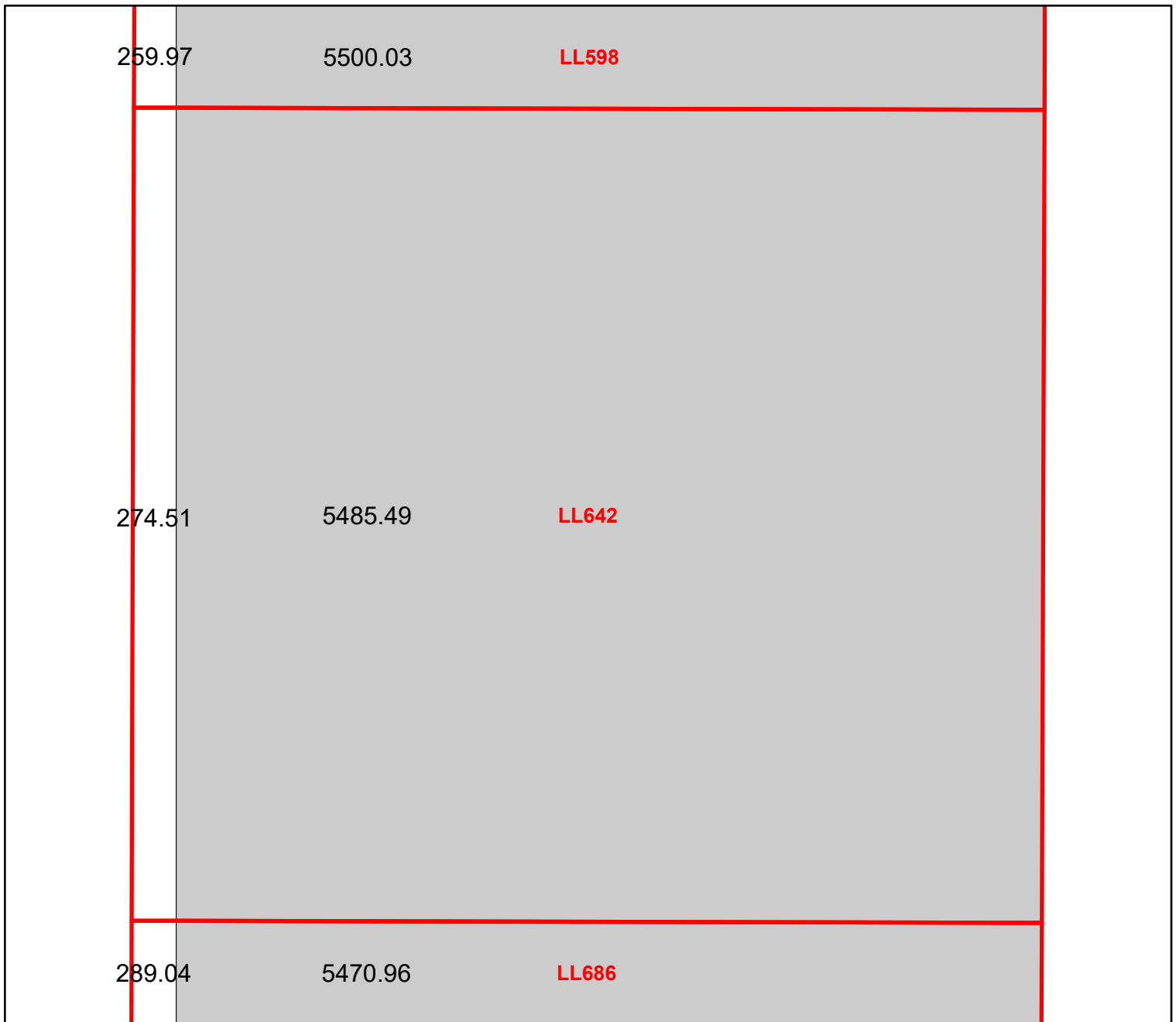
Block portion numbers are in acres

LL639

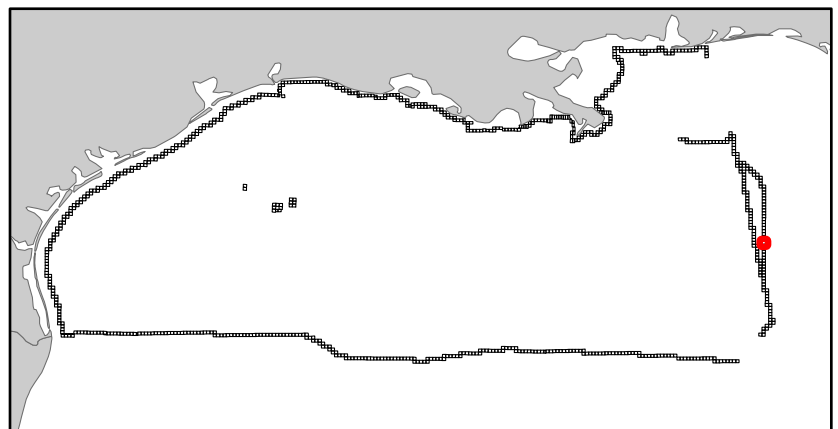
Lloyd Ridge

NG16-02

Block 642



-  Split Block
-  Deferred Portion
-  Portion Landward of the SLA
-  Portion that is Non-US Jurisdiction
-  Available Portion of Block
-  Portion Under Moratorium
-  Active Lease (Not-available)



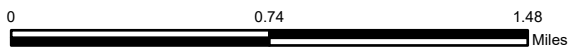
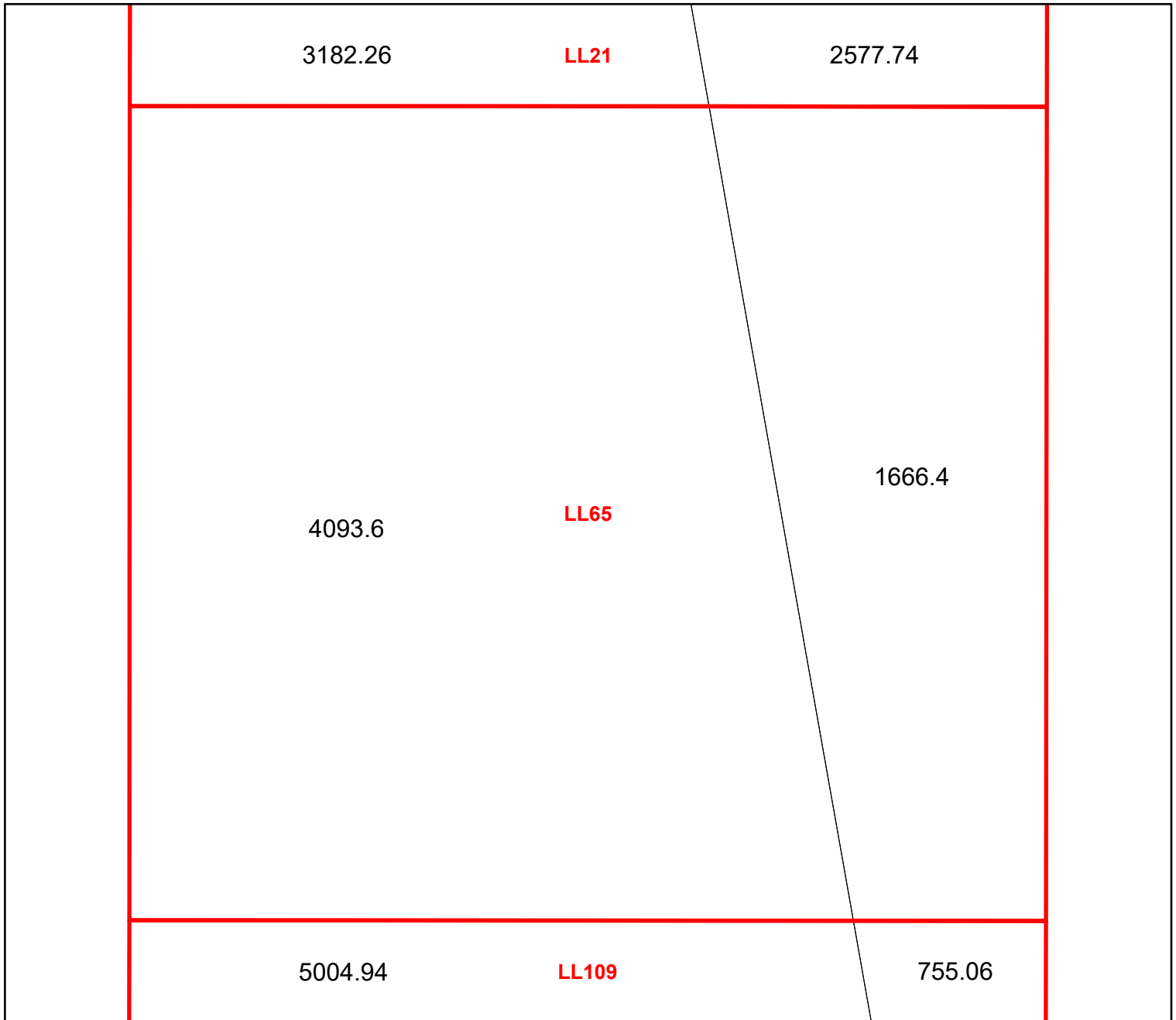
Block portion numbers are in acres

LL642

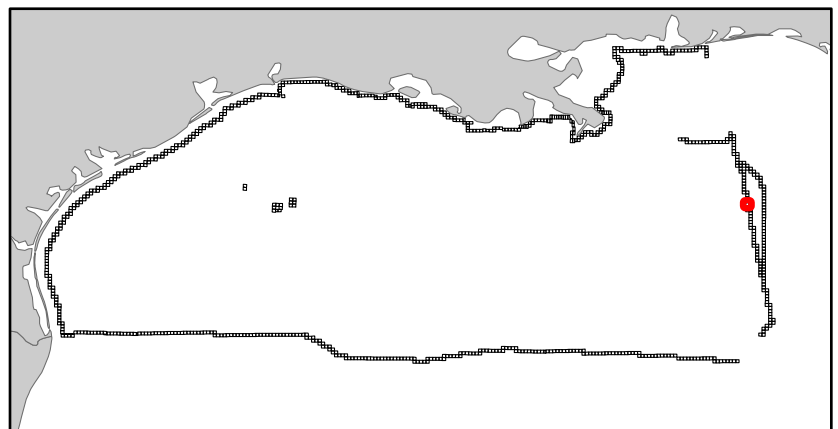
Lloyd Ridge

NG16-02

Block 65



-  Split Block
-  Deferred Portion
-  Portion Landward of the SLA
-  Portion that is Non-US Jurisdiction
-  Available Portion of Block
-  Portion Under Moratorium
-  Active Lease (Not-available)




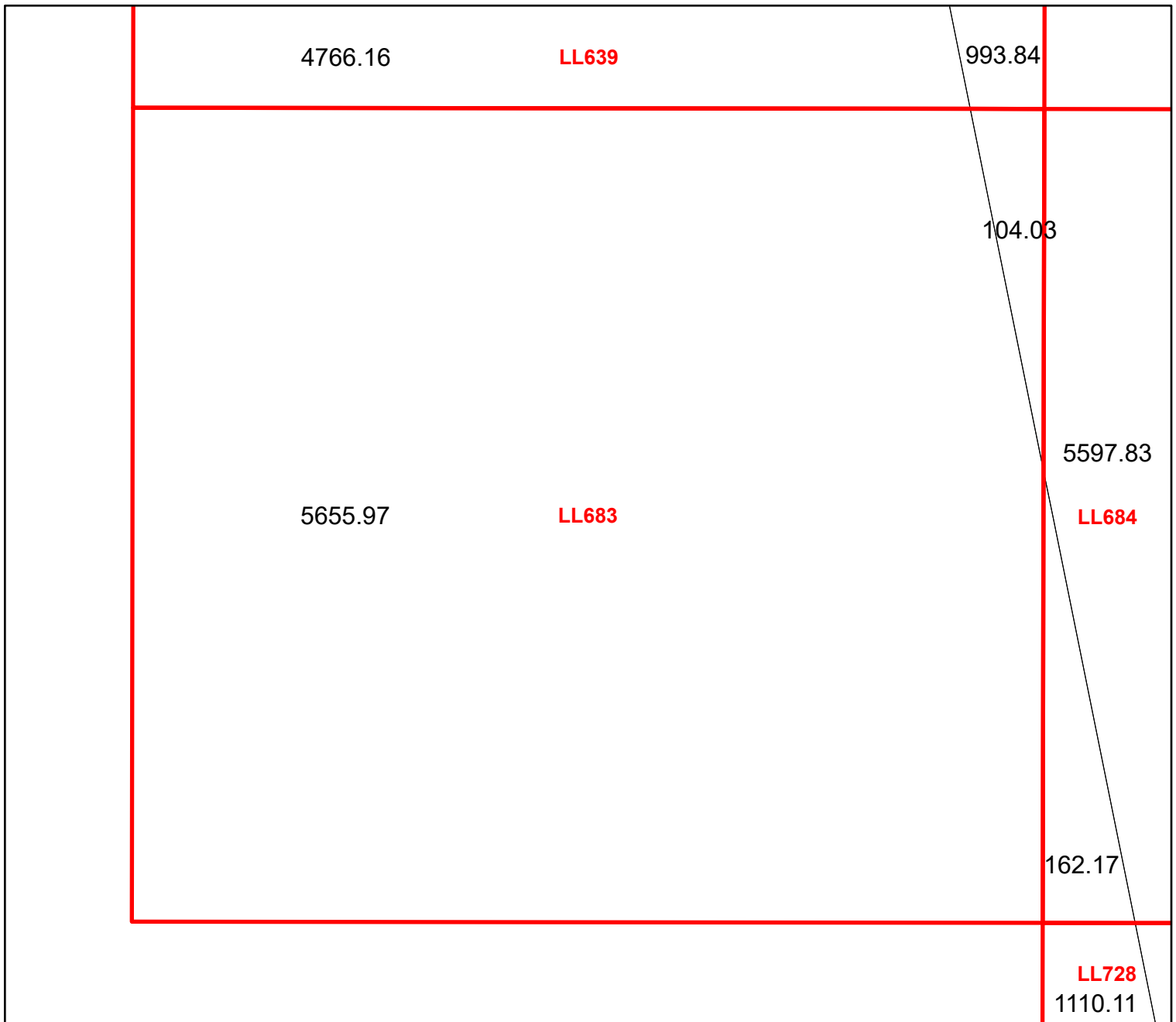
Block portion numbers are in acres

LL65

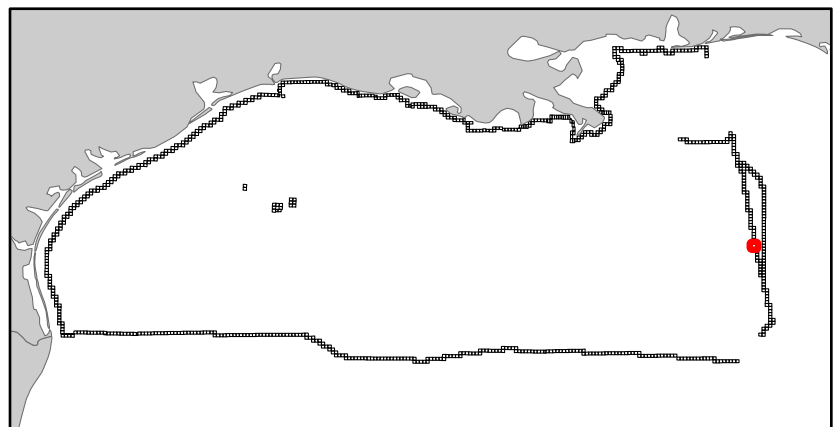
Lloyd Ridge

NG16-02

Block 683



- Split Block
- Deferred Portion
- Portion Landward of the SLA
- Portion that is Non-US Jurisdiction
- Available Portion of Block
- Portion Under Moratorium
- Active Lease (Not-available)




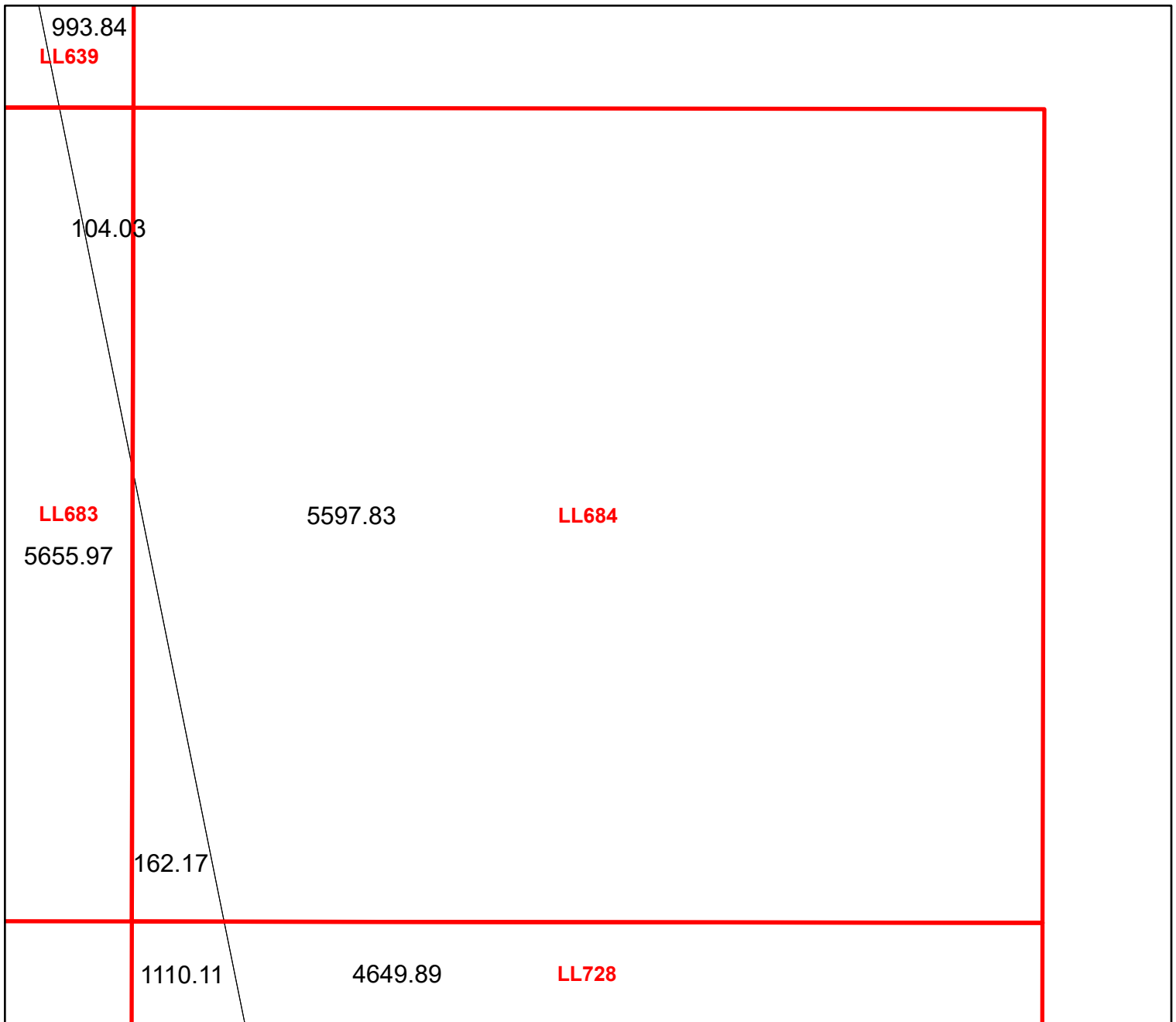
Block portion numbers are in acres

LL683

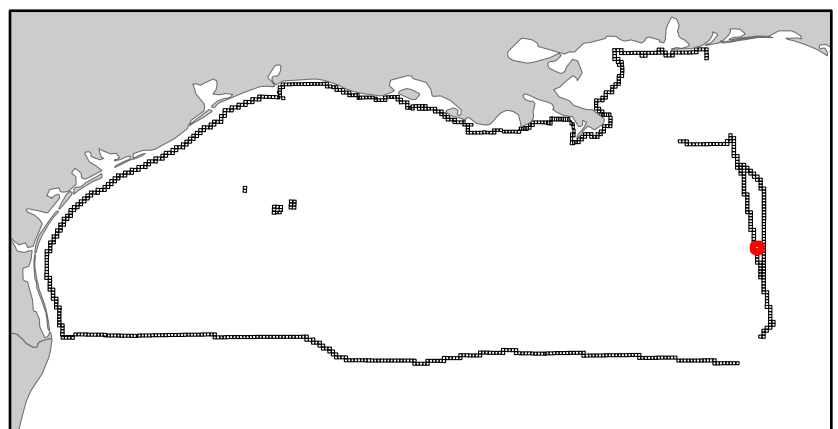
Lloyd Ridge

NG16-02

Block 684



-  Split Block
-  Deferred Portion
-  Portion Landward of the SLA
-  Portion that is Non-US Jurisdiction
-  Available Portion of Block
-  Portion Under Moratorium
-  Active Lease (Not-available)




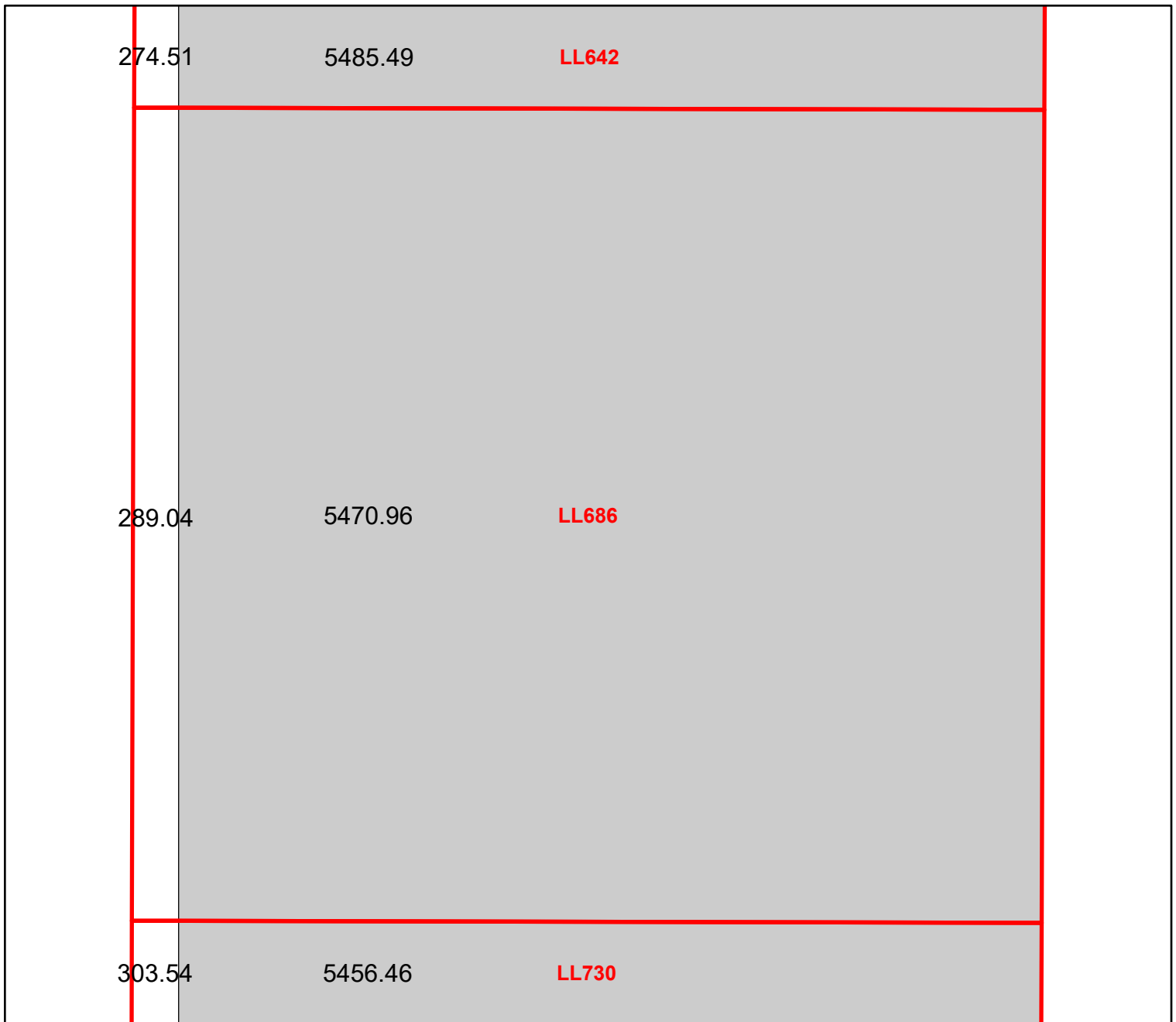
Block portion numbers are in acres

LL684

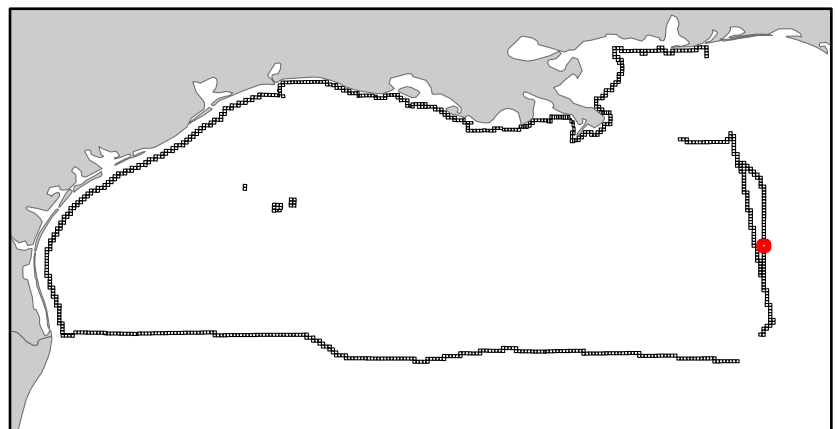
Lloyd Ridge

NG16-02

Block 686



-  Split Block
-  Deferred Portion
-  Portion Landward of the SLA
-  Portion that is Non-US Jurisdiction
-  Available Portion of Block
-  Portion Under Moratorium
-  Active Lease (Not-available)




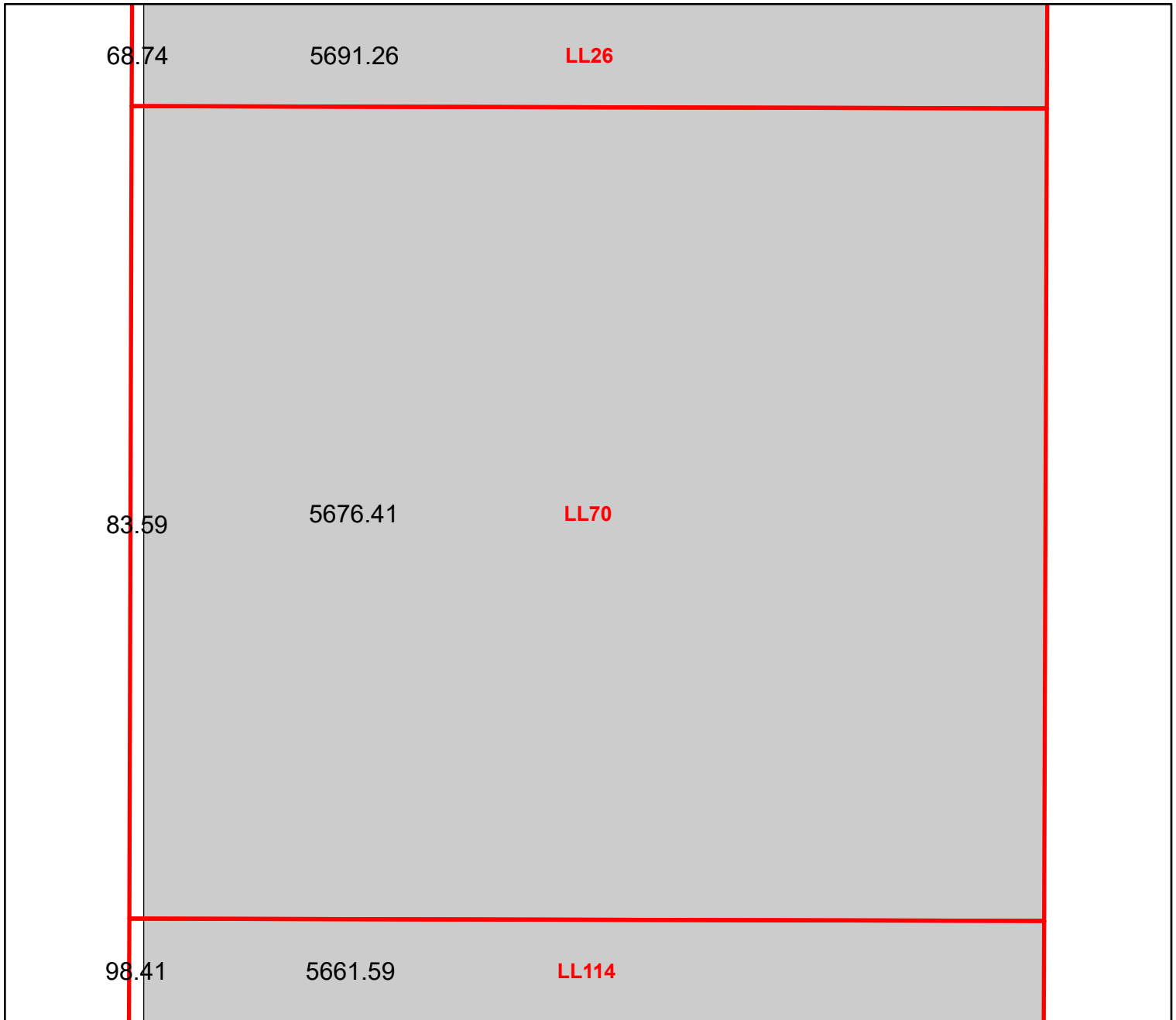
Block portion numbers are in acres

LL686

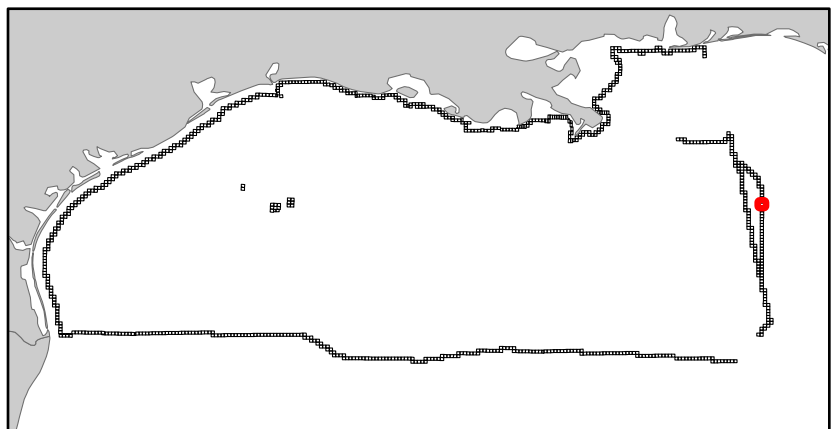
Lloyd Ridge

NG16-02

Block 70



-  Split Block
-  Deferred Portion
-  Portion Landward of the SLA
-  Portion that is Non-US Jurisdiction
-  Available Portion of Block
-  Portion Under Moratorium
-  Active Lease (Not-available)




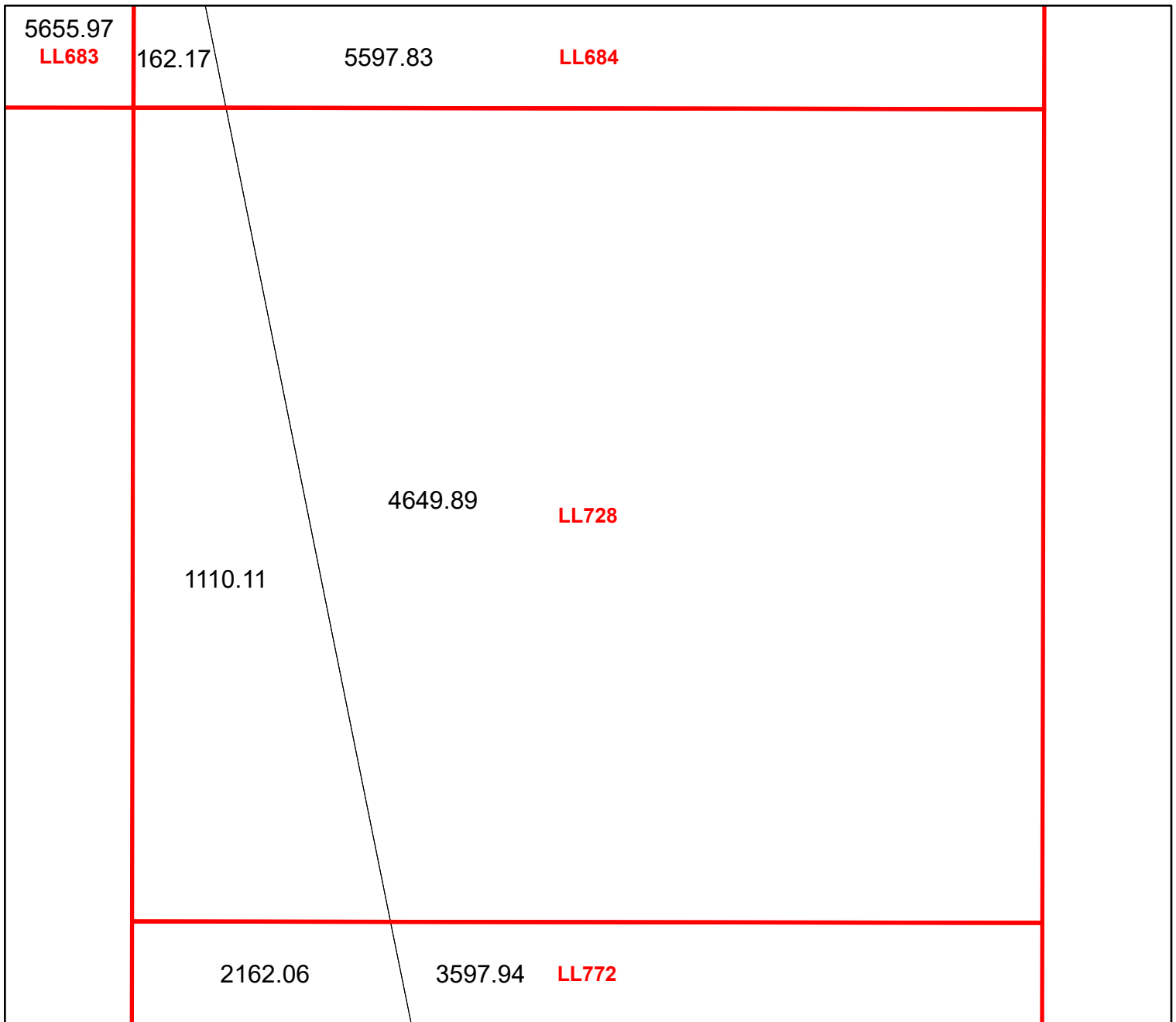
Block portion numbers are in acres

LL70

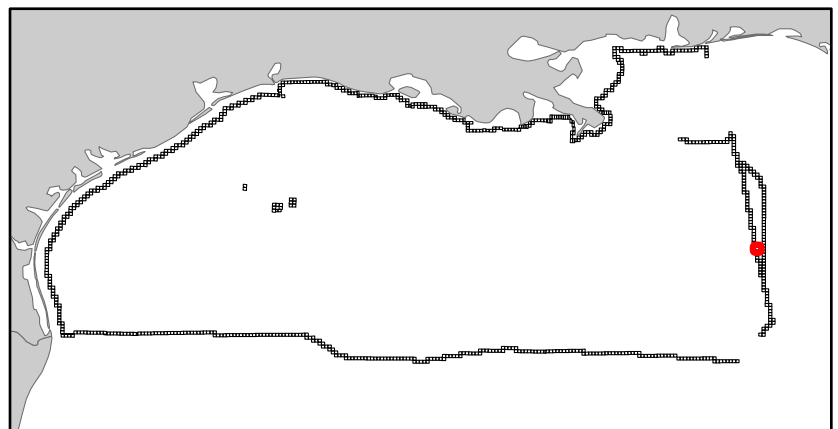
Lloyd Ridge

NG16-02

Block 728



- Split Block
- Deferred Portion
- Portion Landward of the SLA
- Portion that is Non-US Jurisdiction
- Available Portion of Block
- Portion Under Moratorium
- Active Lease (Not-available)




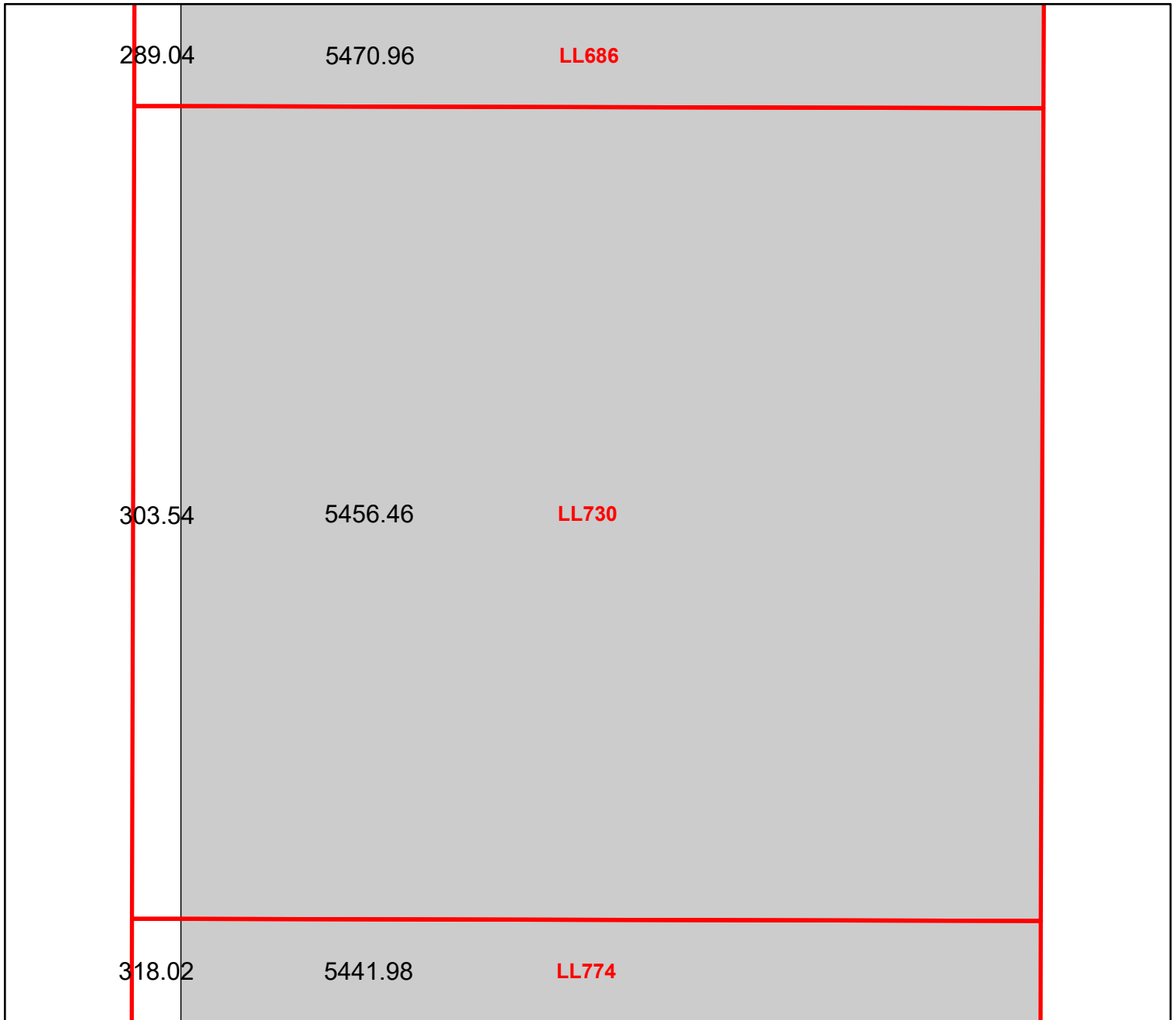
Block portion numbers are in acres

LL728

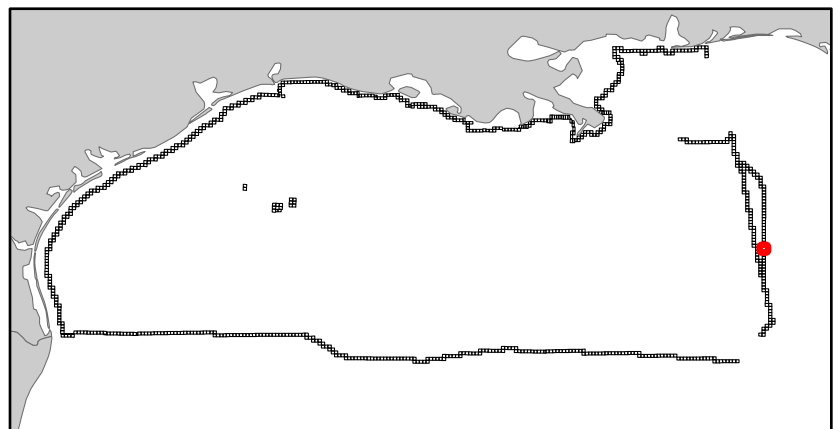
Lloyd Ridge

NG16-02

Block 730



- Split Block
- Deferred Portion
- Portion Landward of the SLA
- Portion that is Non-US Jurisdiction
- Available Portion of Block
- Portion Under Moratorium
- Active Lease (Not-available)




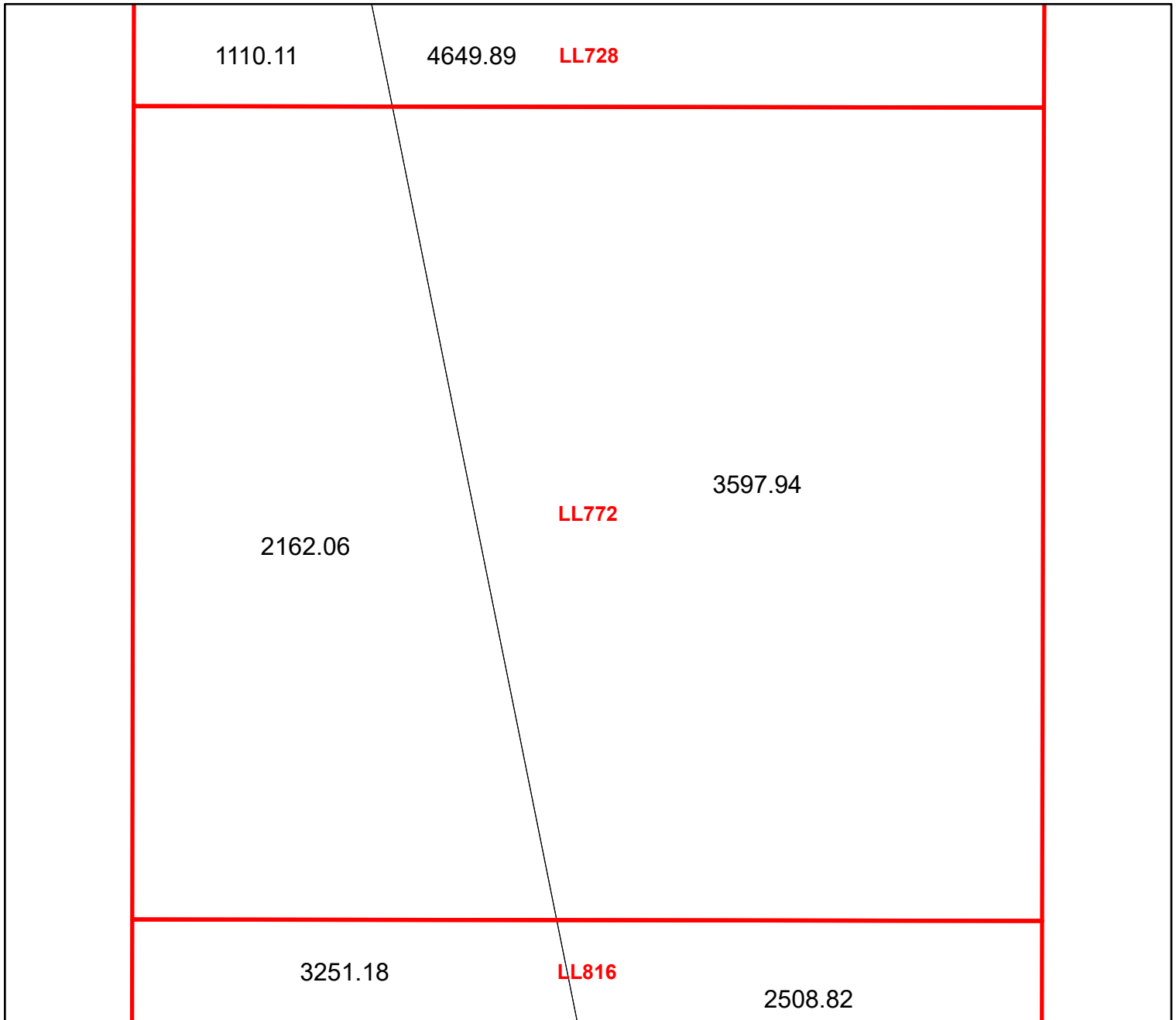
Block portion numbers are in acres

LL730

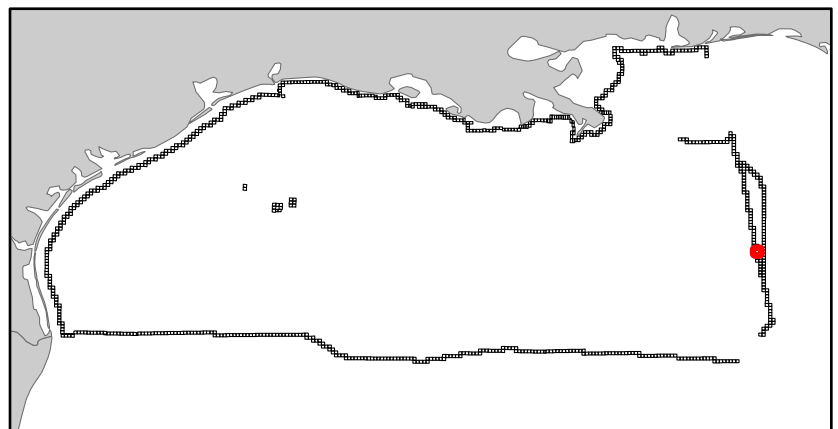
Lloyd Ridge

NG16-02

Block 772



-  Split Block
-  Deferred Portion
-  Portion Landward of the SLA
-  Portion that is Non-US Jurisdiction
-  Available Portion of Block
-  Portion Under Moratorium
-  Active Lease (Not-available)




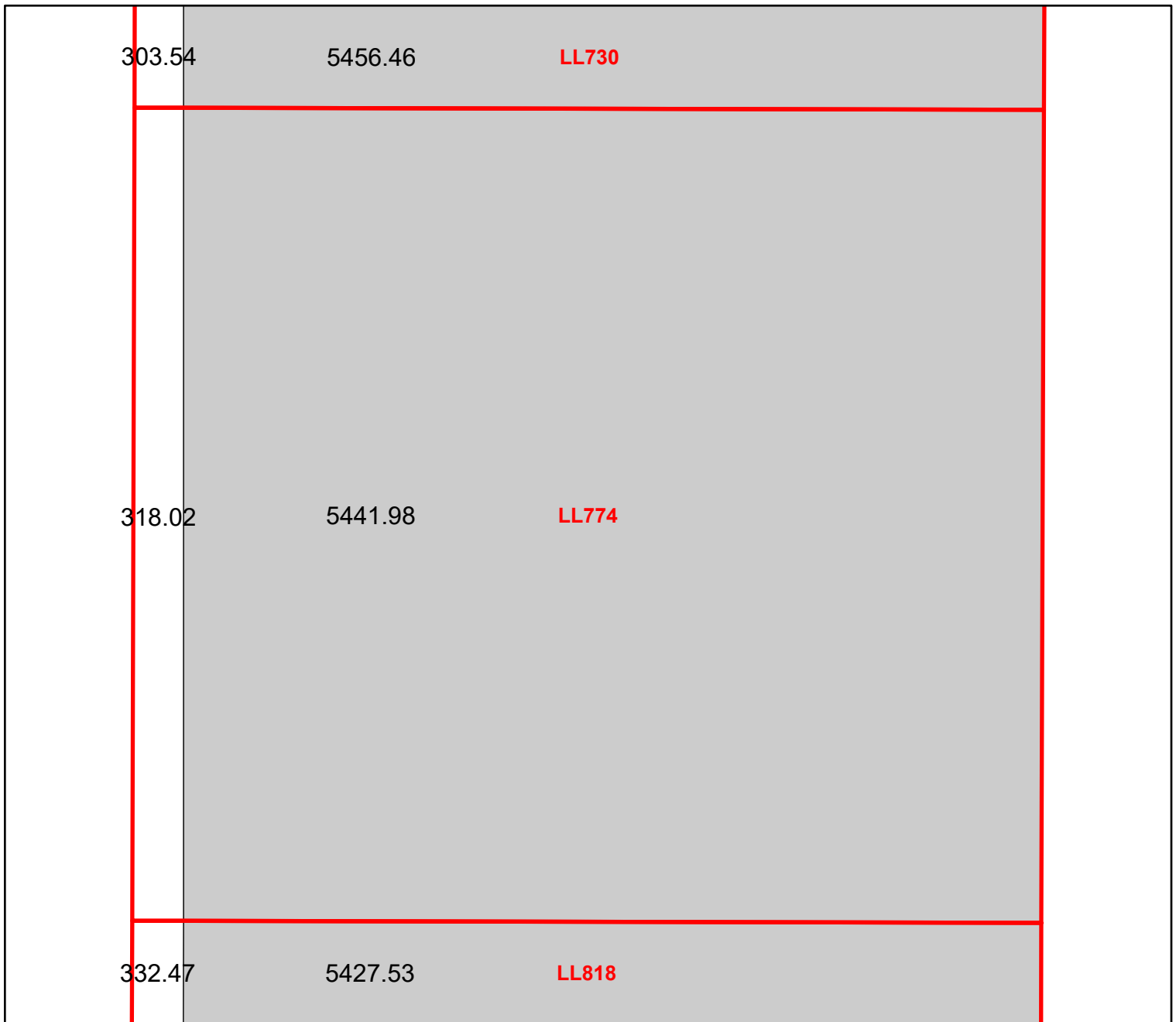
Block portion numbers are in acres

LL772

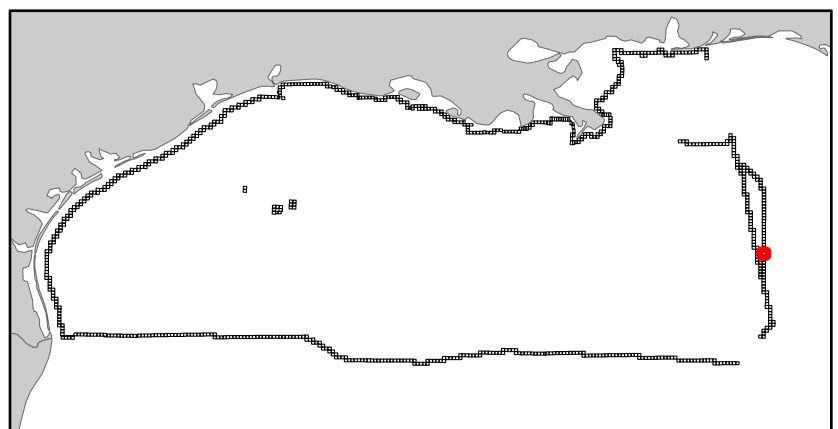
Lloyd Ridge

NG16-02

Block 774



-  Split Block
-  Deferred Portion
-  Portion Landward of the SLA
-  Portion that is Non-US Jurisdiction
-  Available Portion of Block
-  Portion Under Moratorium
-  Active Lease (Not-available)




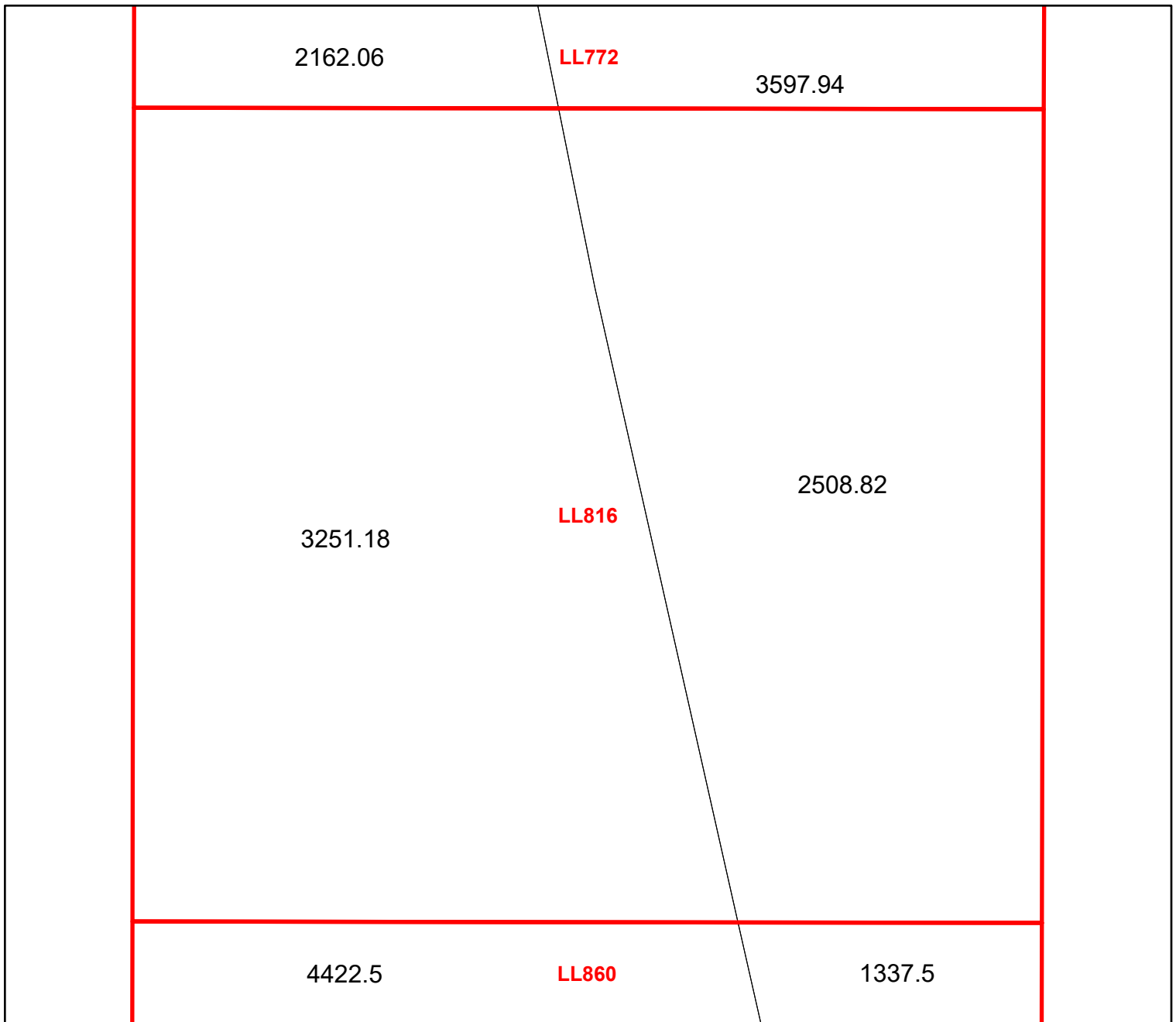
Block portion numbers are in acres

LL774

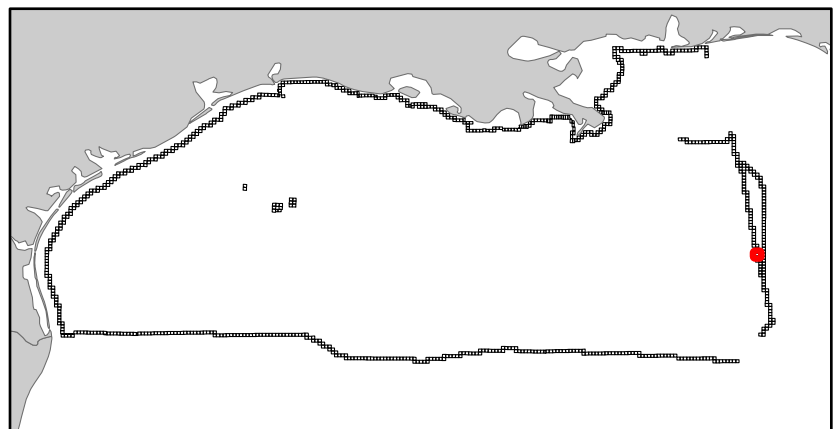
Lloyd Ridge

NG16-02

Block 816



-  Split Block
-  Deferred Portion
-  Portion Landward of the SLA
-  Portion that is Non-US Jurisdiction
-  Available Portion of Block
-  Portion Under Moratorium
-  Active Lease (Not-available)




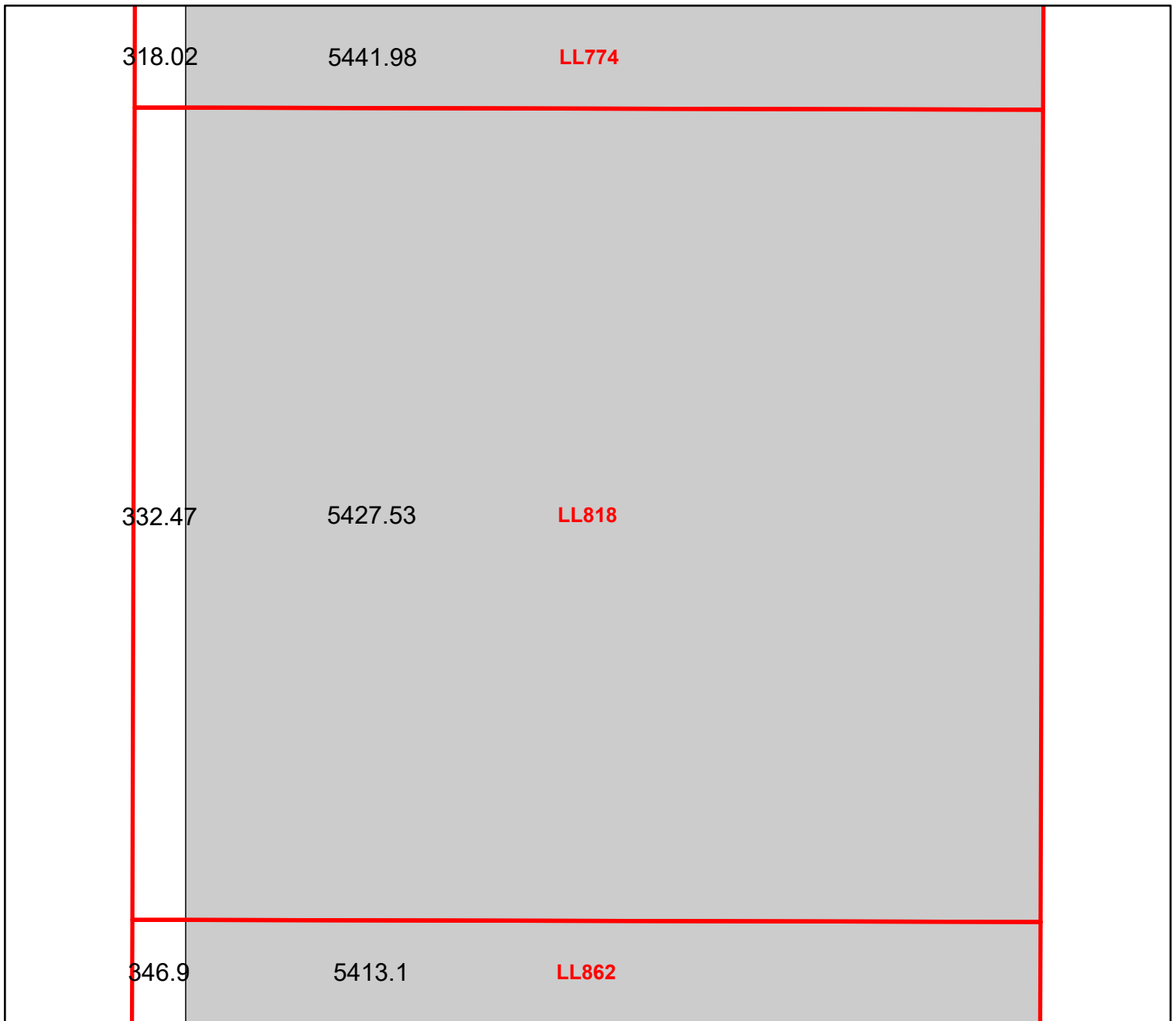
Block portion numbers are in acres

LL816

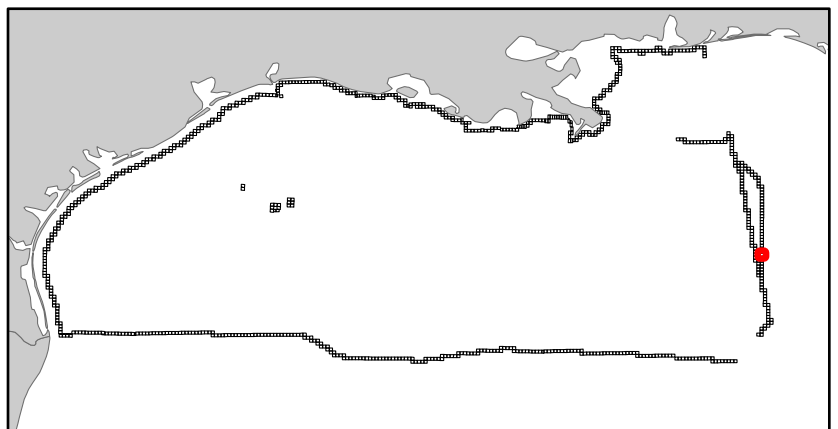
Lloyd Ridge

NG16-02

Block 818



-  Split Block
-  Deferred Portion
-  Portion Landward of the SLA
-  Portion that is Non-US Jurisdiction
-  Available Portion of Block
-  Portion Under Moratorium
-  Active Lease (Not-available)




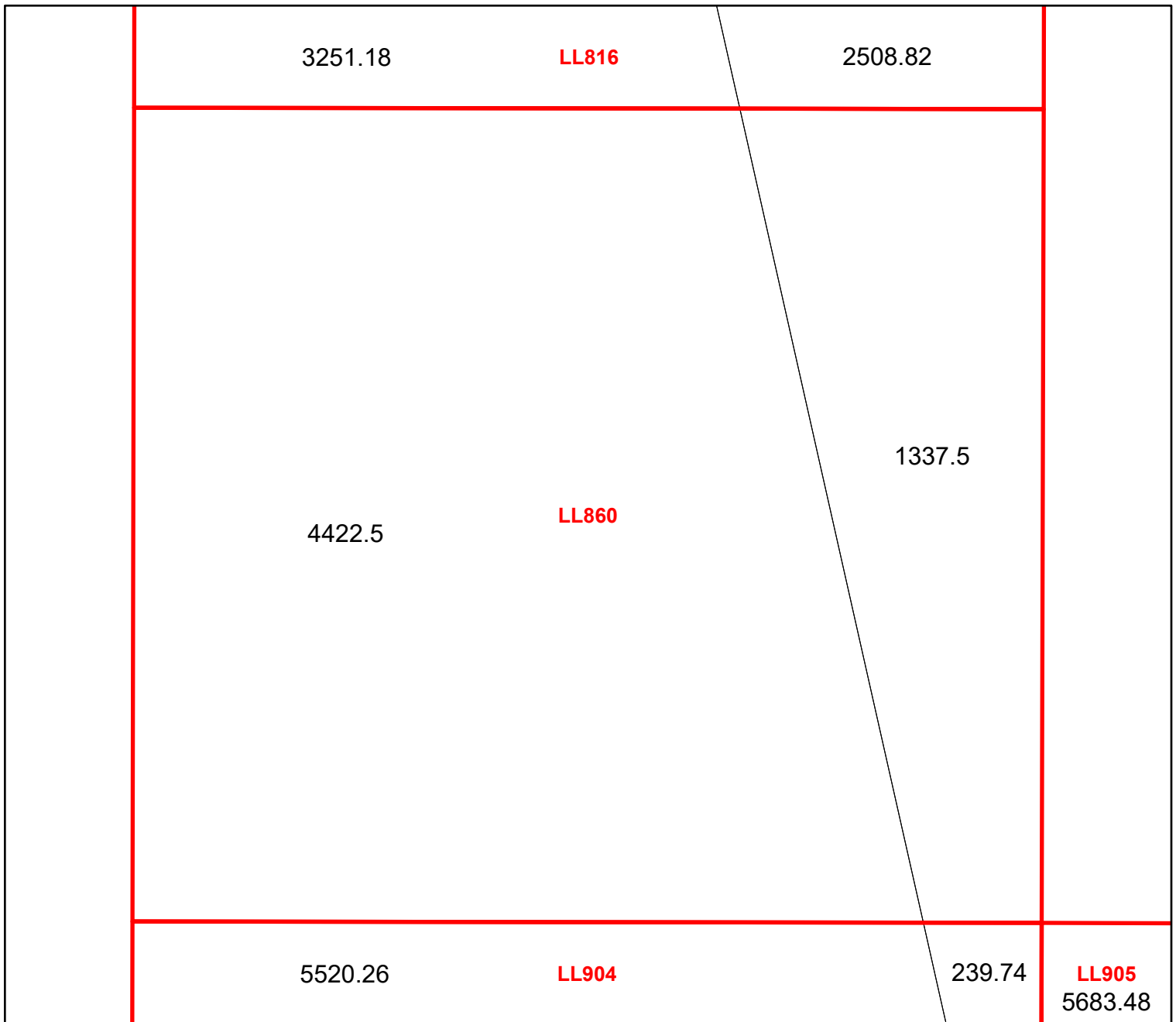
Block portion numbers are in acres

LL818

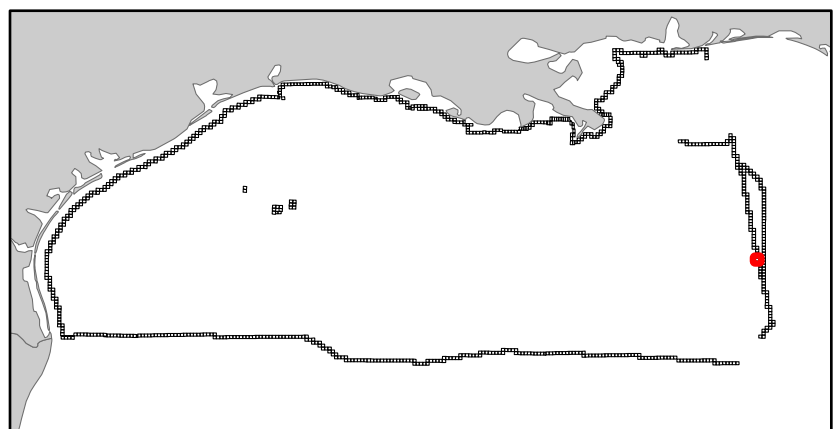
Lloyd Ridge

NG16-02

Block 860



-  Split Block
-  Deferred Portion
-  Portion Landward of the SLA
-  Portion that is Non-US Jurisdiction
-  Available Portion of Block
-  Portion Under Moratorium
-  Active Lease (Not-available)




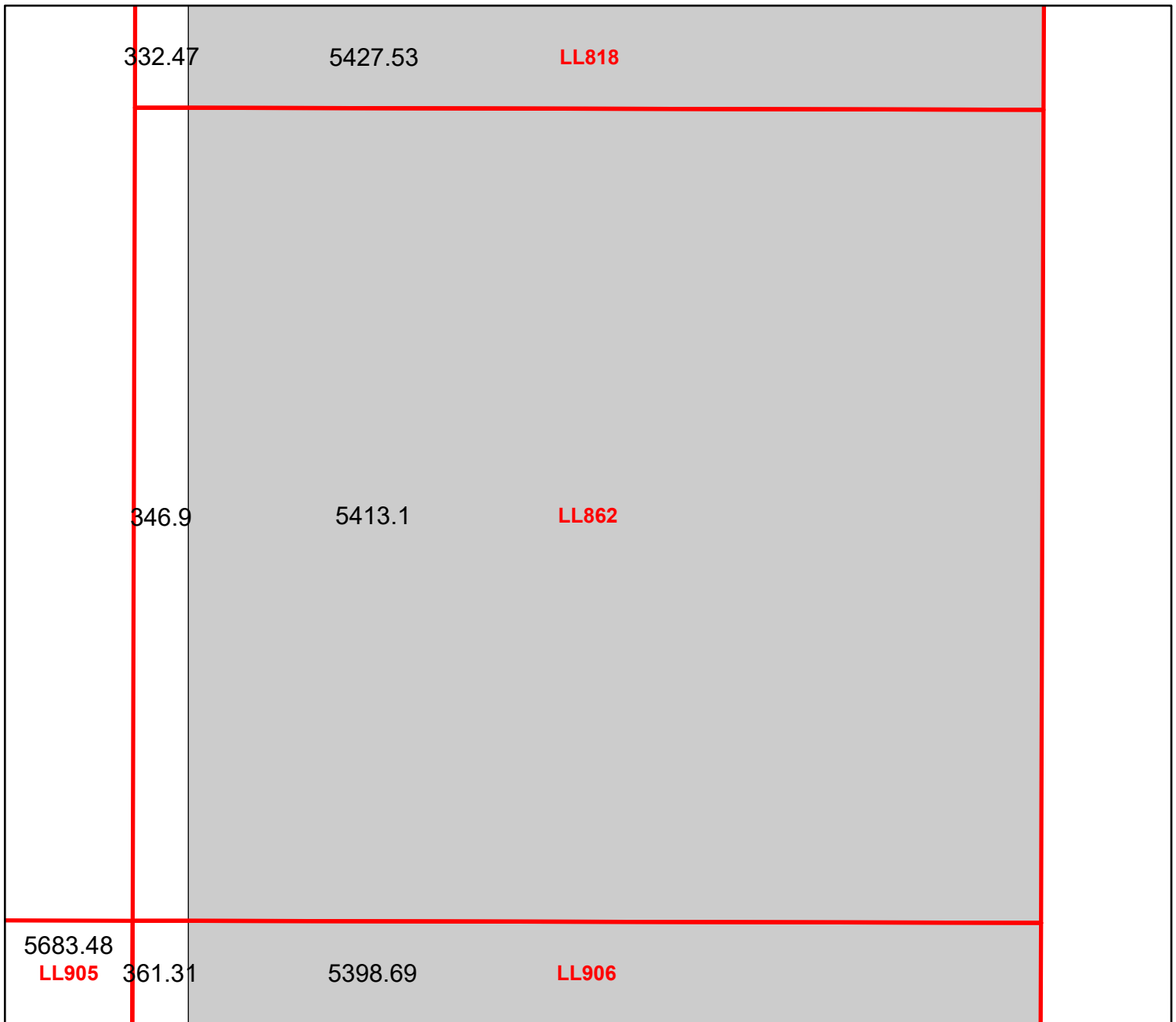
Block portion numbers are in acres

LL860

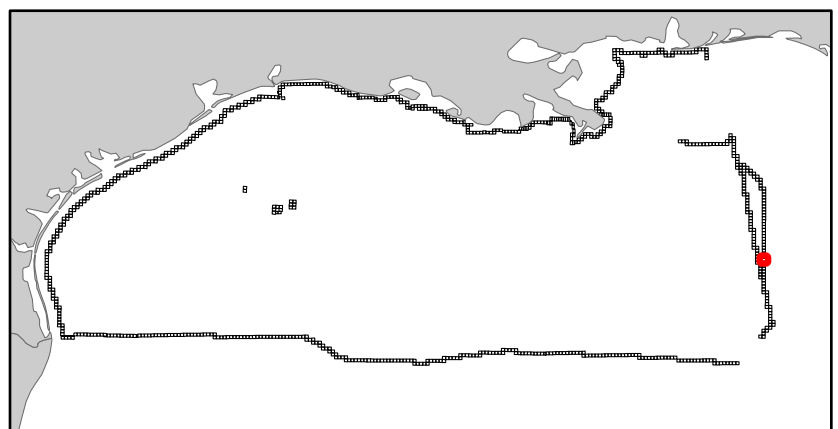
Lloyd Ridge

NG16-02

Block 862



-  Split Block
-  Deferred Portion
-  Portion Landward of the SLA
-  Portion that is Non-US Jurisdiction
-  Available Portion of Block
-  Portion Under Moratorium
-  Active Lease (Not-available)




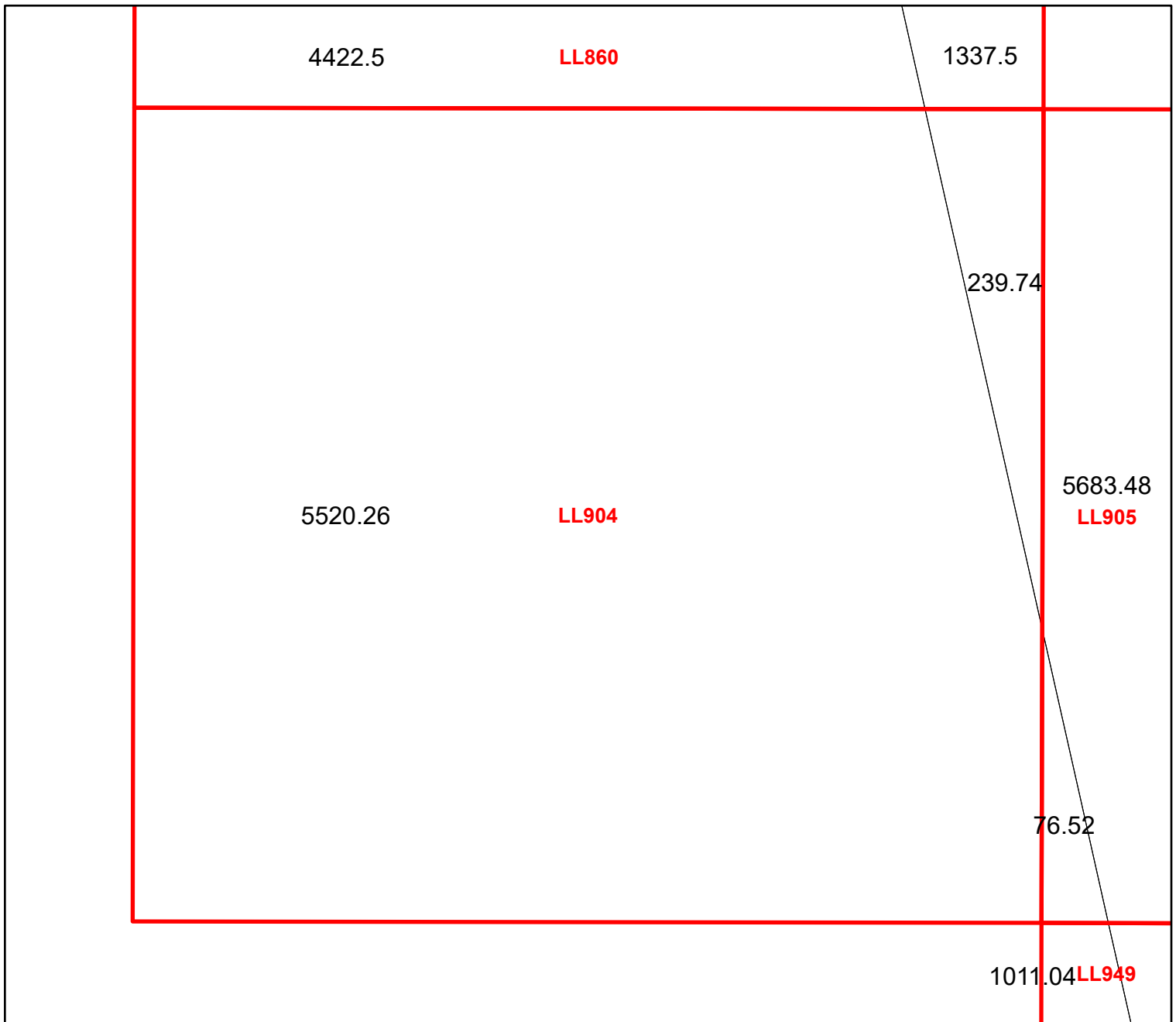
Block portion numbers are in acres

LL862

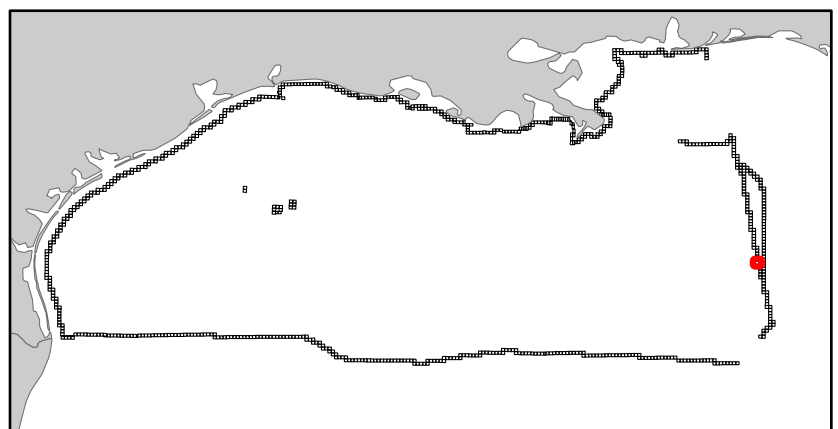
Lloyd Ridge

NG16-02

Block 904



-  Split Block
-  Deferred Portion
-  Portion Landward of the SLA
-  Portion that is Non-US Jurisdiction
-  Available Portion of Block
-  Portion Under Moratorium
-  Active Lease (Not-available)




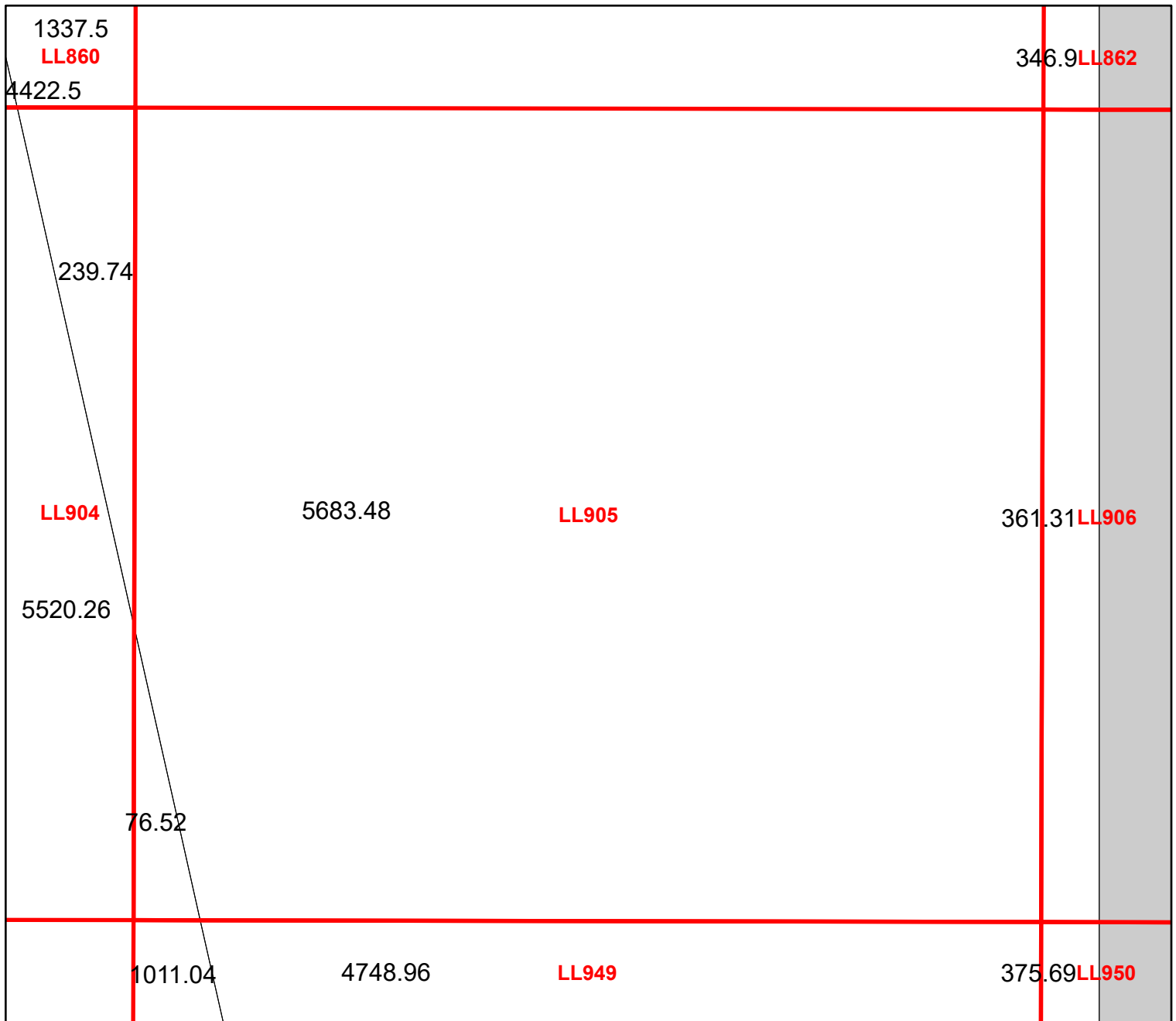
Block portion numbers are in acres

LL904

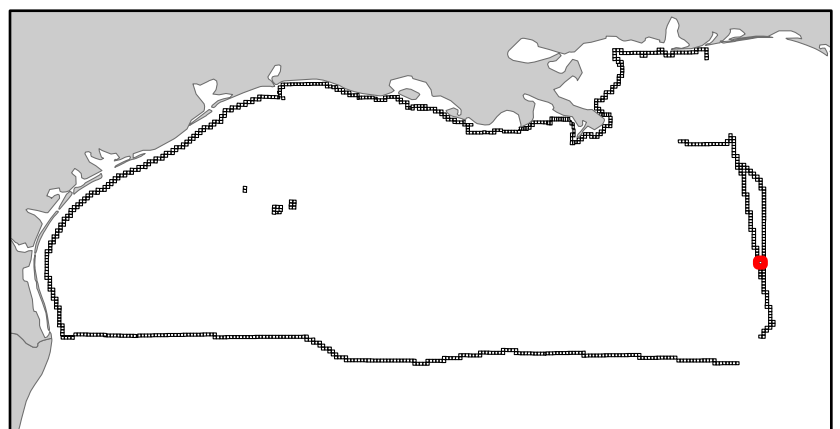
Lloyd Ridge

NG16-02

Block 905



- Split Block
- Deferred Portion
- Portion Landward of the SLA
- Portion that is Non-US Jurisdiction
- Available Portion of Block
- Portion Under Moratorium
- Active Lease (Not-available)




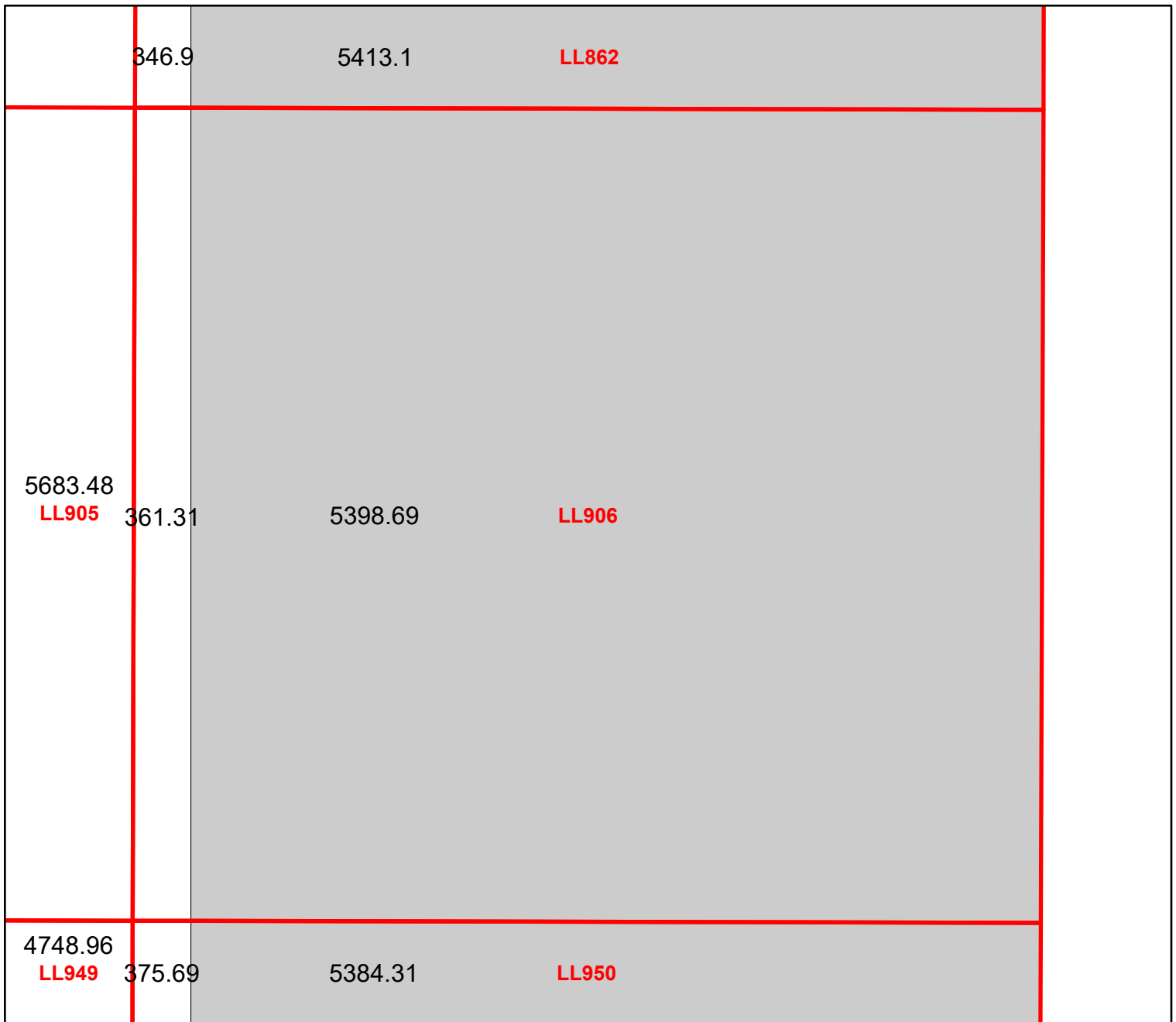
Block portion numbers are in acres

LL905

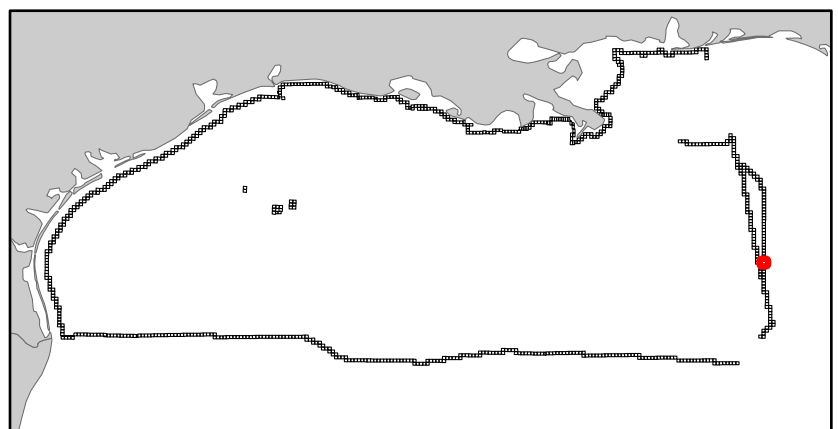
Lloyd Ridge

NG16-02

Block 906



-  Split Block
-  Deferred Portion
-  Portion Landward of the SLA
-  Portion that is Non-US Jurisdiction
-  Available Portion of Block
-  Portion Under Moratorium
-  Active Lease (Not-available)




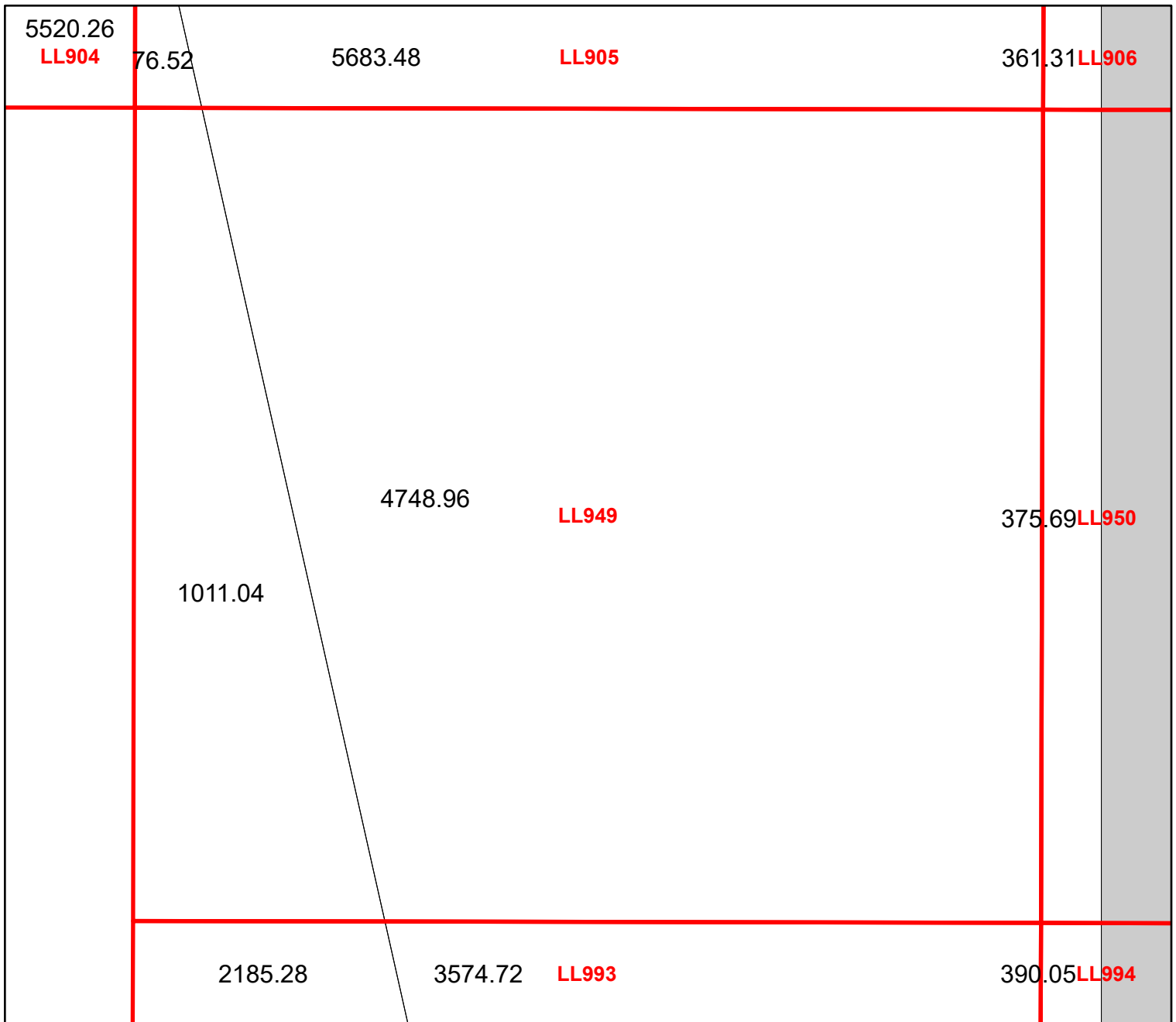
Block portion numbers are in acres

LL906

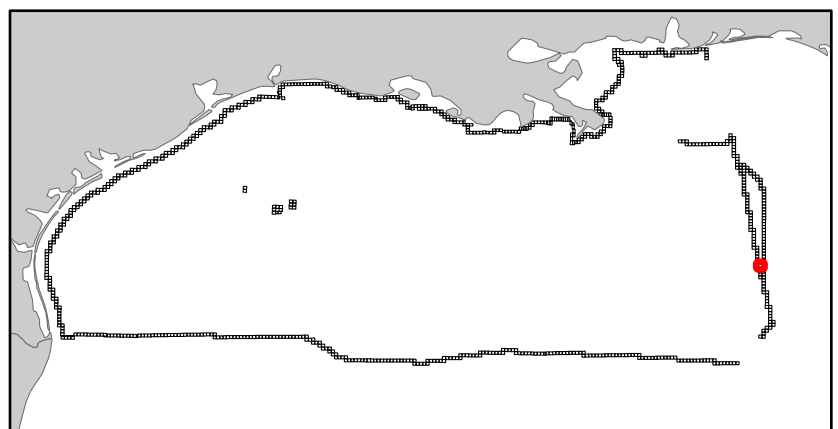
Lloyd Ridge

NG16-02

Block 949



- Split Block
- Deferred Portion
- Portion Landward of the SLA
- Portion that is Non-US Jurisdiction
- Available Portion of Block
- Portion Under Moratorium
- Active Lease (Not-available)




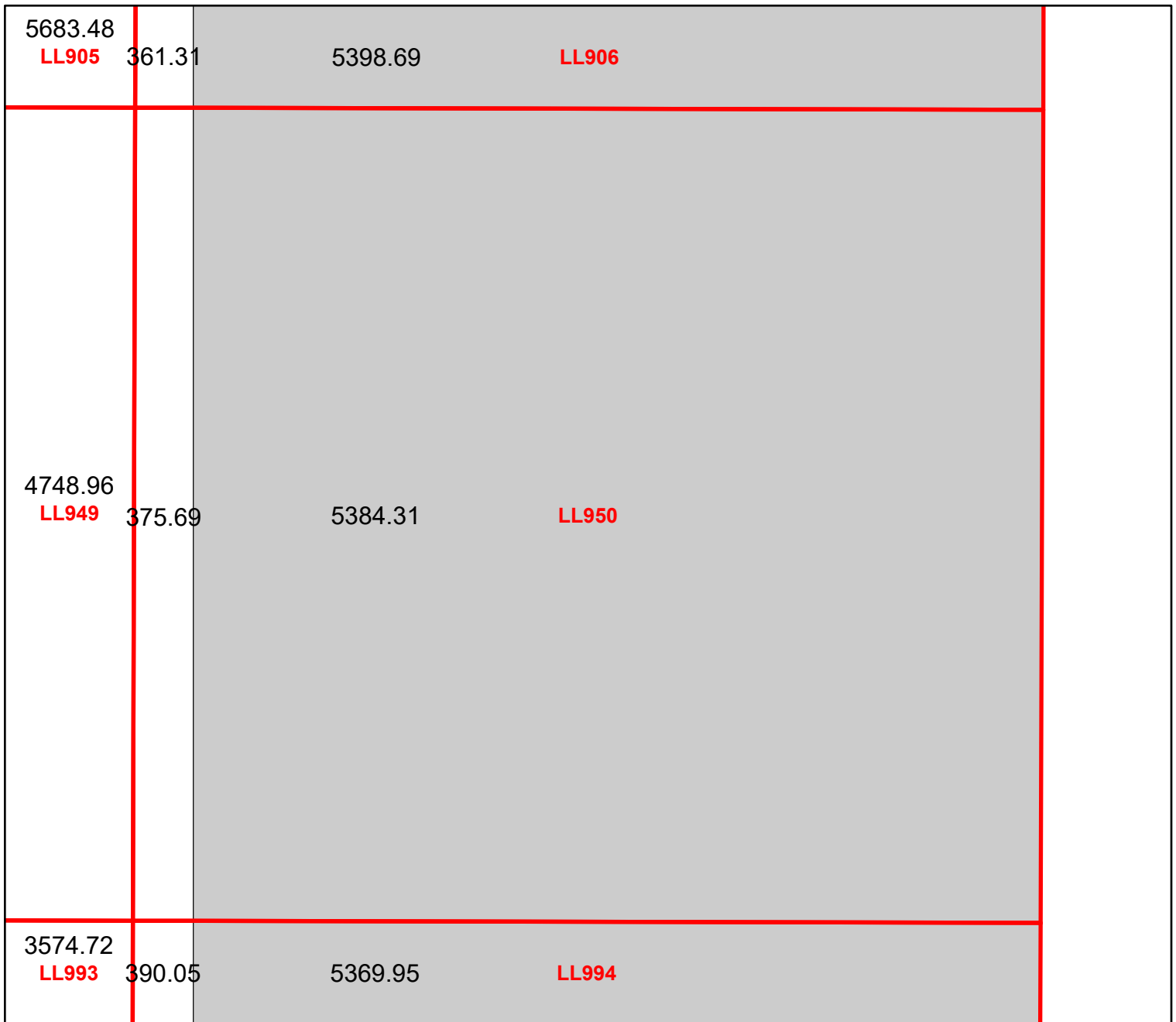
Block portion numbers are in acres



LL949

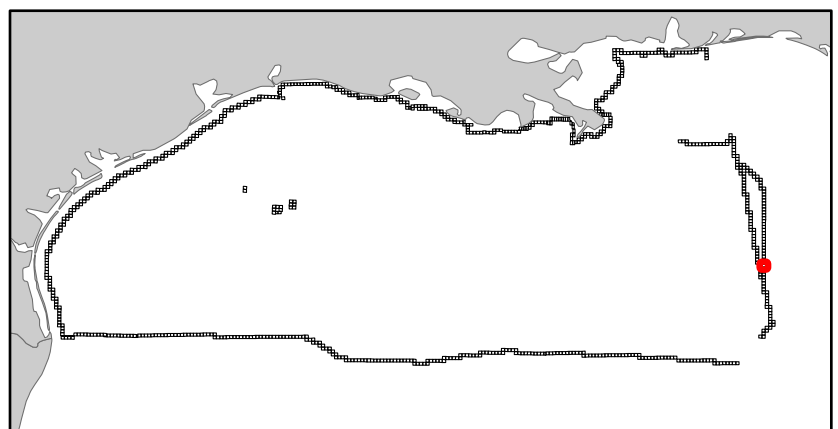
Lloyd Ridge

NG16-02

Block 950



-  Split Block
-  Deferred Portion
-  Portion Landward of the SLA
-  Portion that is Non-US Jurisdiction
-  Available Portion of Block
-  Portion Under Moratorium
-  Active Lease (Not-available)




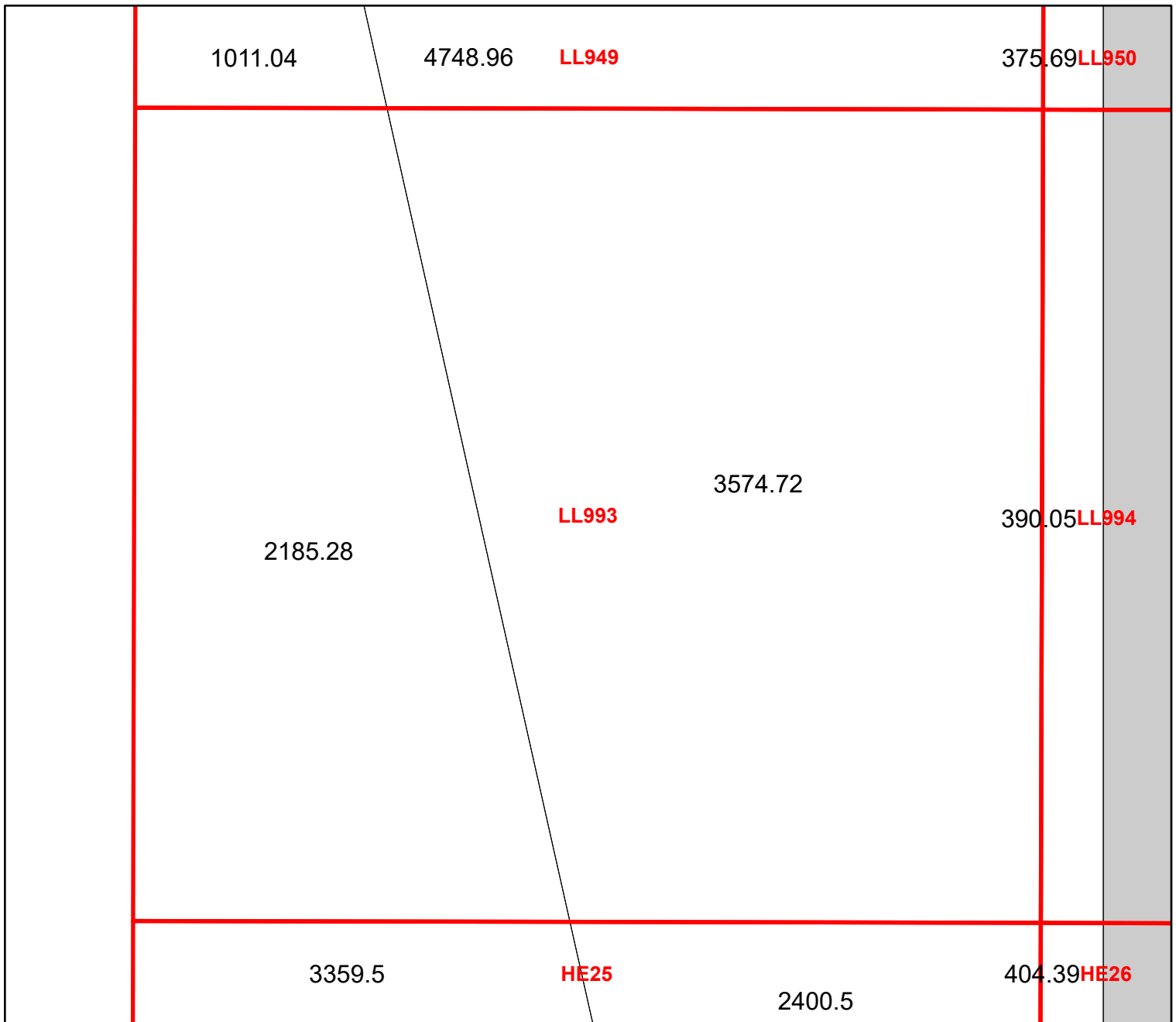
Block portion numbers are in acres

LL950

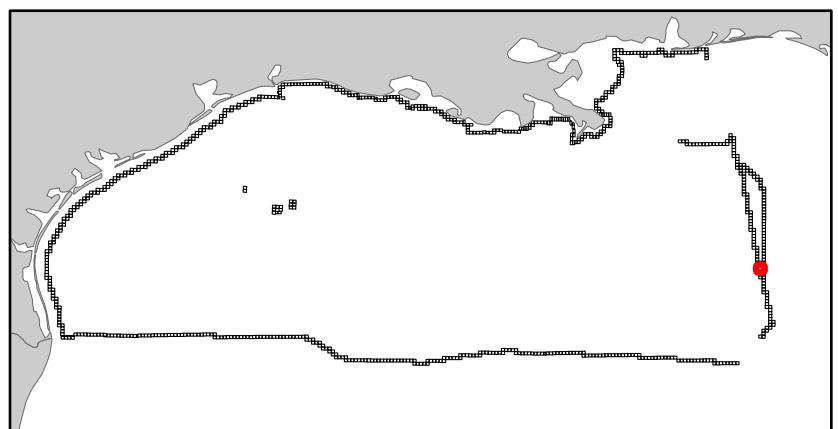
Lloyd Ridge

NG16-02

Block 993



-  Split Block
-  Deferred Portion
-  Portion Landward of the SLA
-  Portion that is Non-US Jurisdiction
-  Available Portion of Block
-  Portion Under Moratorium
-  Active Lease (Not-available)




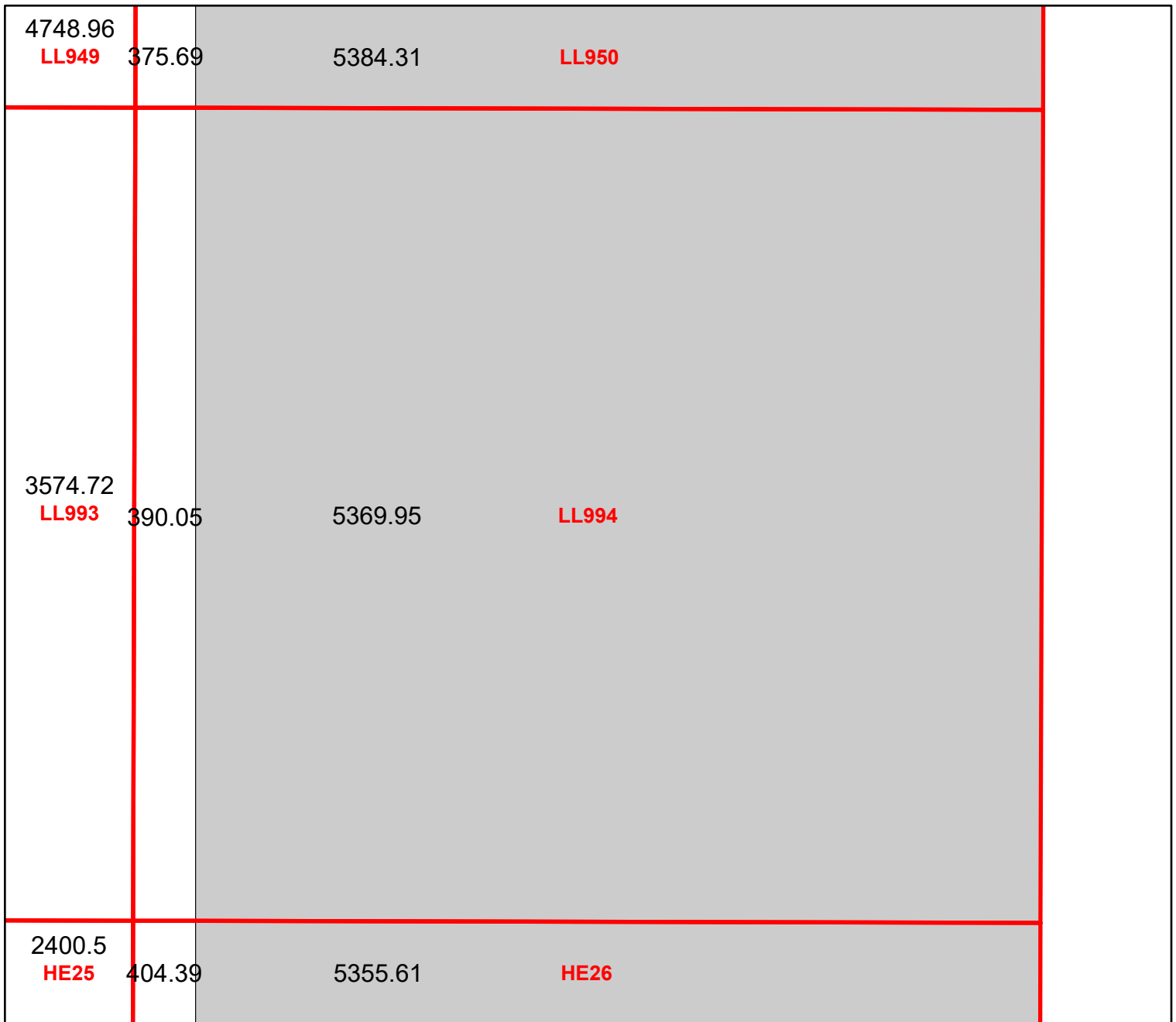
Block portion numbers are in acres


LL993

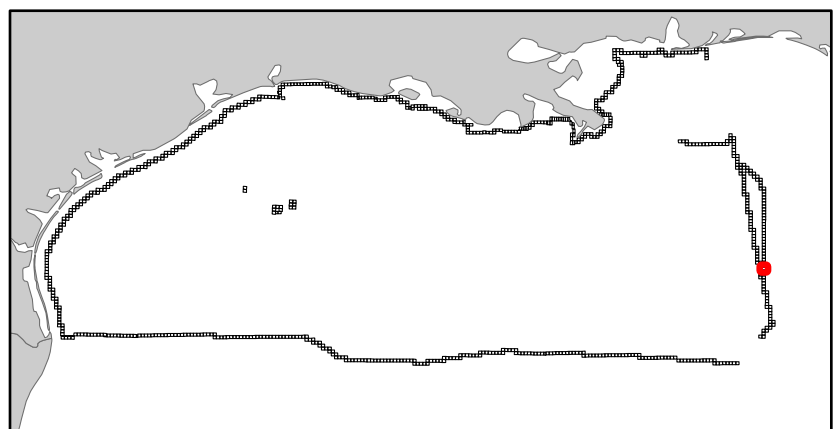
Lloyd Ridge

NG16-02

Block 994



-  Split Block
-  Deferred Portion
-  Portion Landward of the SLA
-  Portion that is Non-US Jurisdiction
-  Available Portion of Block
-  Portion Under Moratorium
-  Active Lease (Not-available)




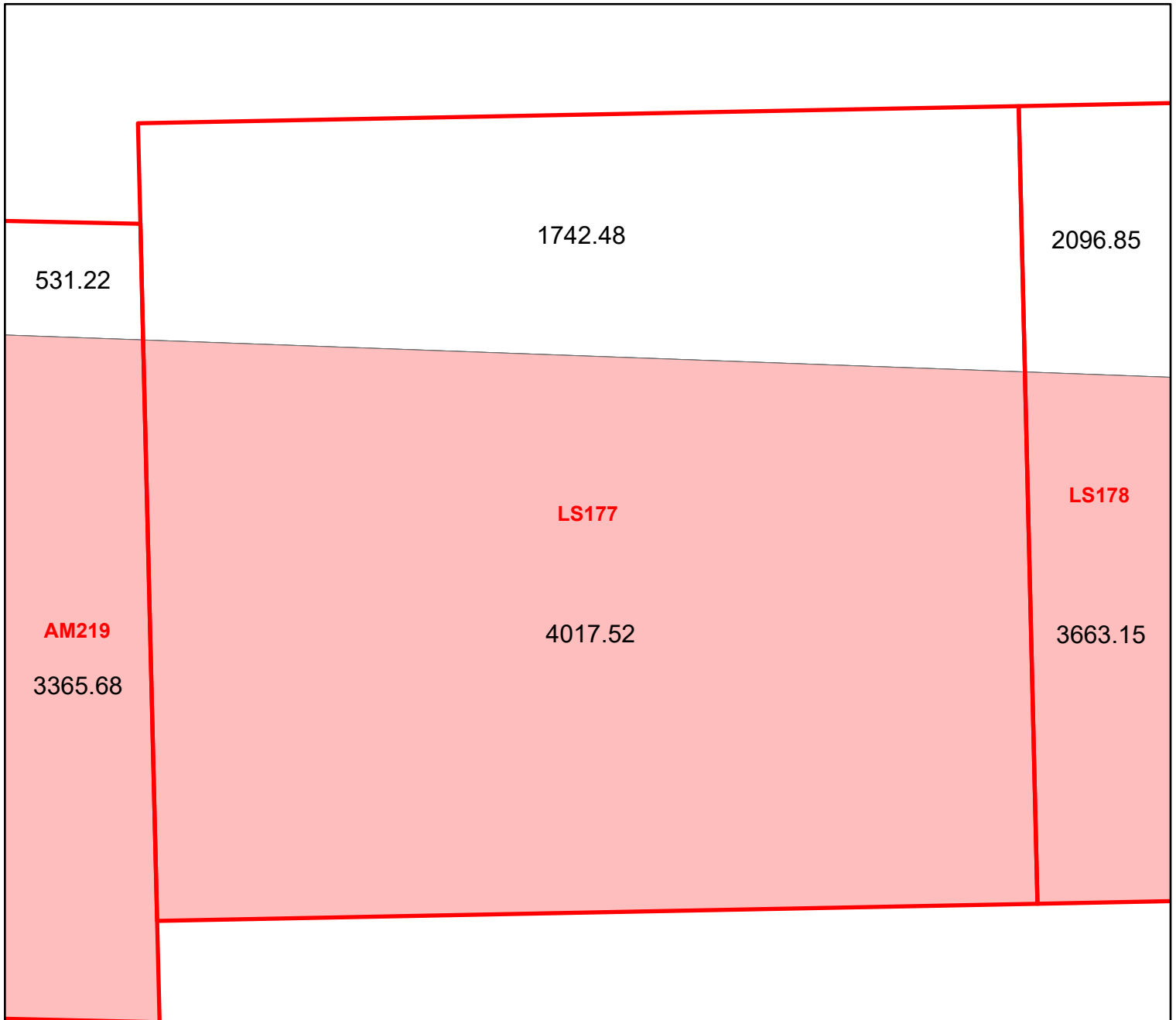
Block portion numbers are in acres

LL994

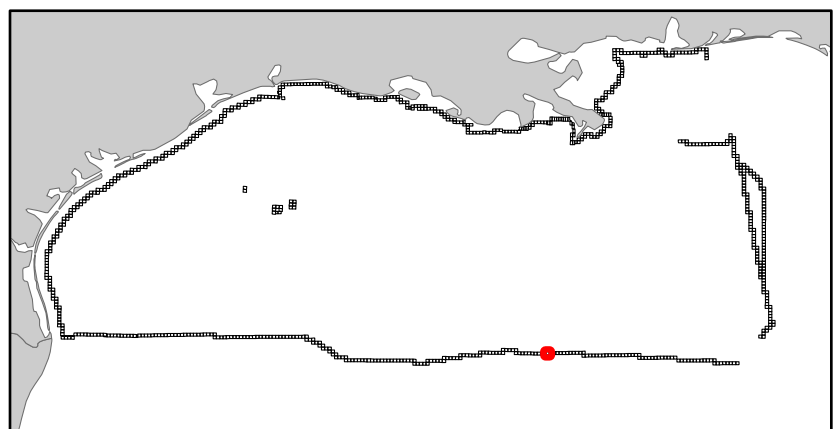
Lund South

NG16-07

Block 177



-  Split Block
-  Deferred Portion
-  Portion Landward of the SLA
-  Portion that is Non-US Jurisdiction
-  Available Portion of Block
-  Portion Under Moratorium
-  Active Lease (Not-available)




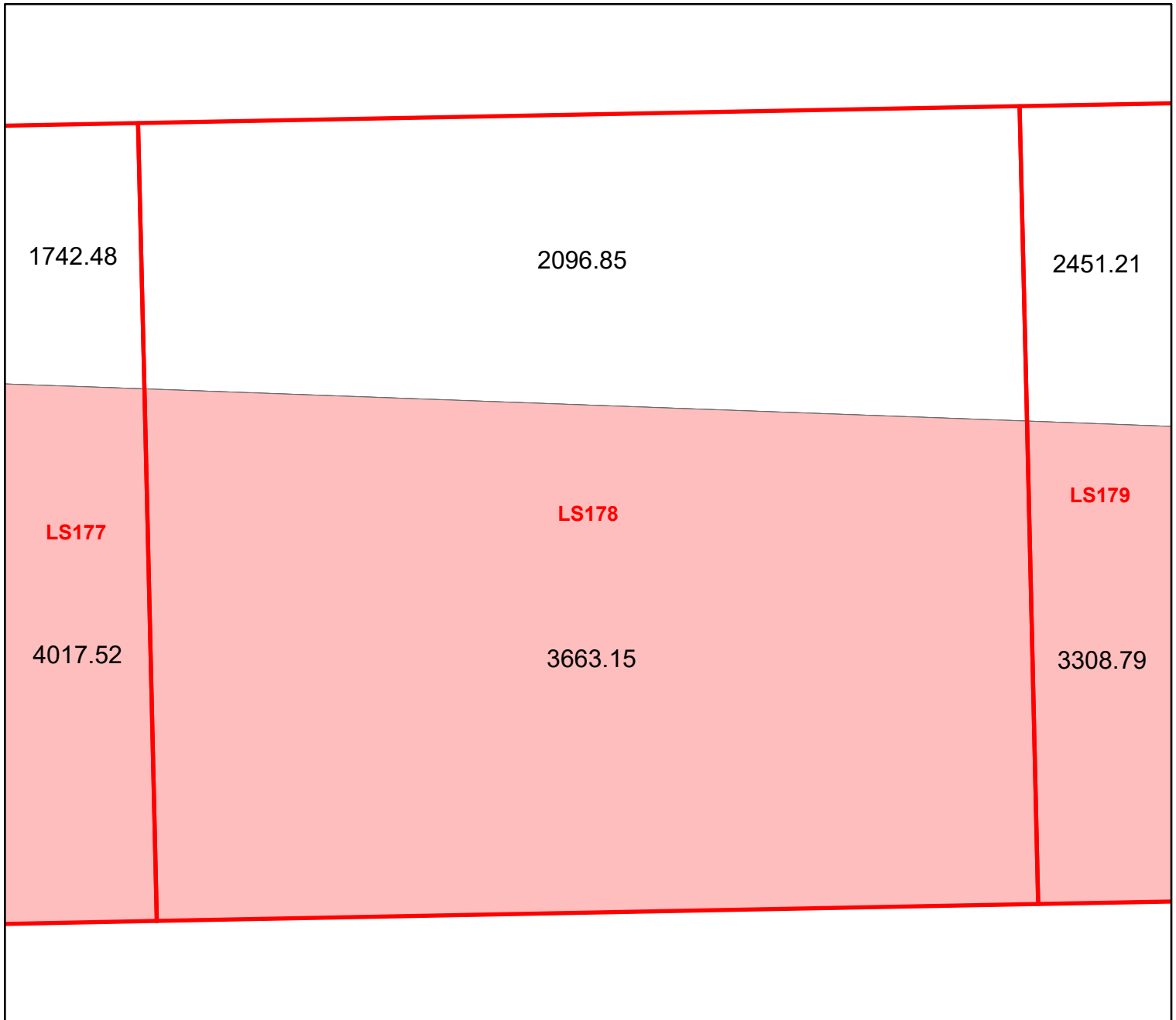
Block portion numbers are in acres

LS177

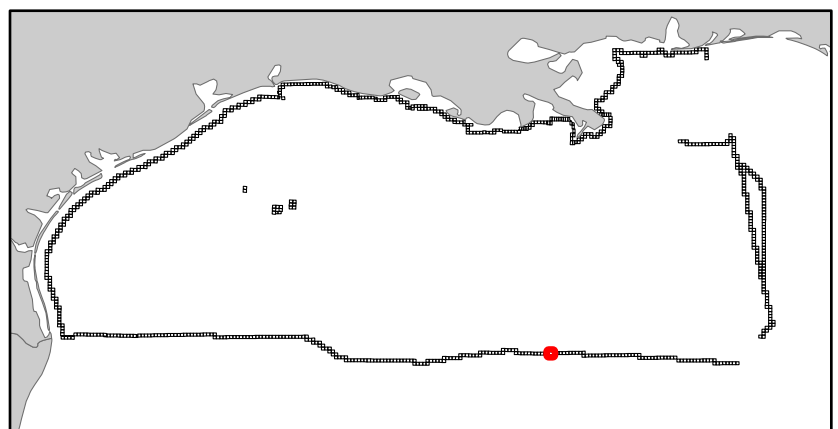
Lund South

NG16-07

Block 178



- Split Block
- Deferred Portion
- Portion Landward of the SLA
- Portion that is Non-US Jurisdiction
- Available Portion of Block
- Portion Under Moratorium
- Active Lease (Not-available)




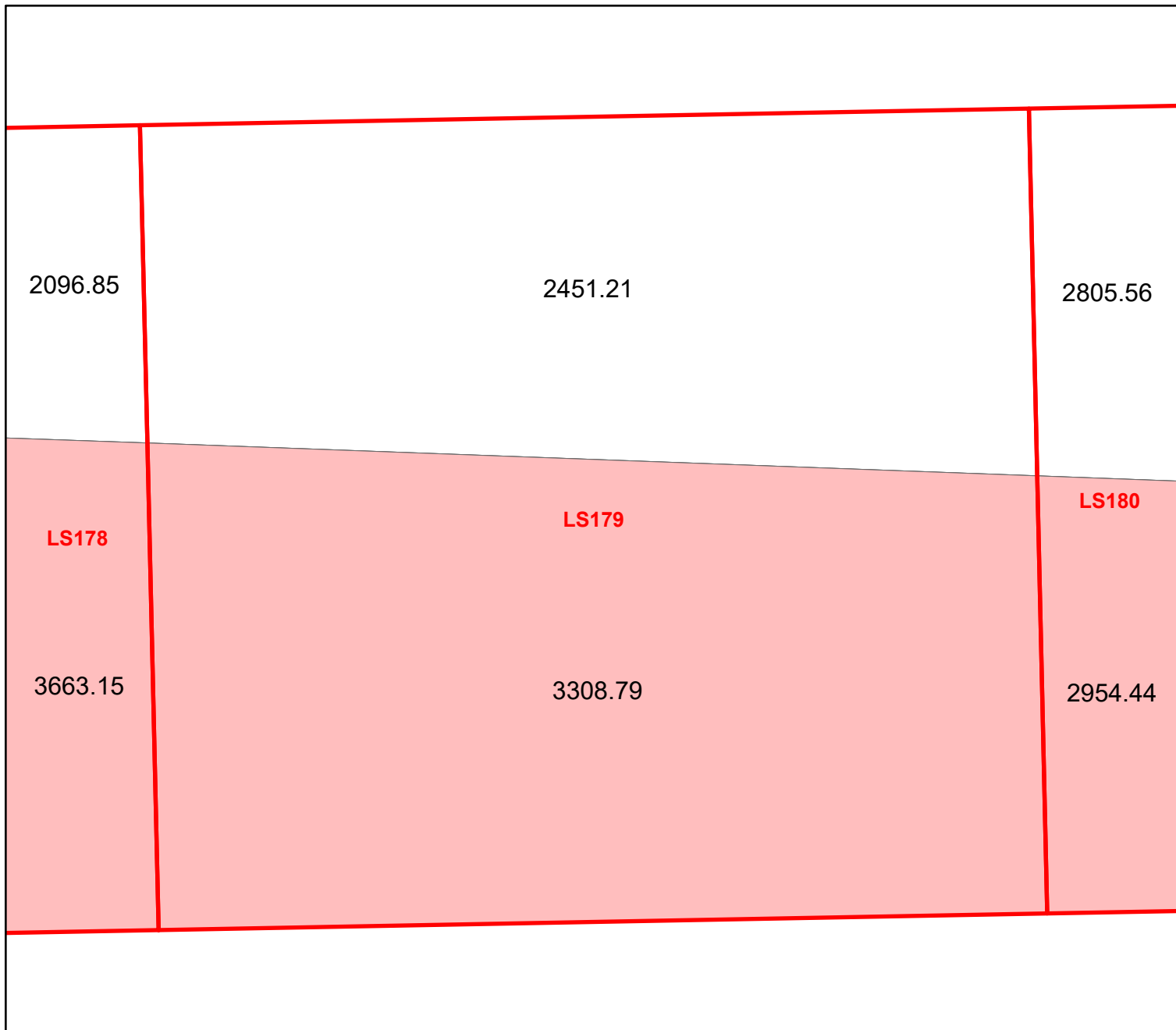
Block portion numbers are in acres

LS178

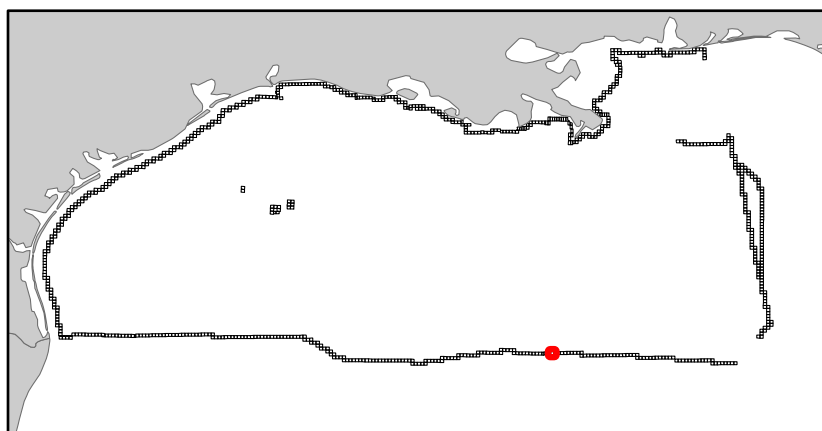
Lund South

NG16-07

Block 179



-  Split Block
-  Deferred Portion
-  Portion Landward of the SLA
-  Portion that is Non-US Jurisdiction
-  Available Portion of Block
-  Portion Under Moratorium
-  Active Lease (Not-available)




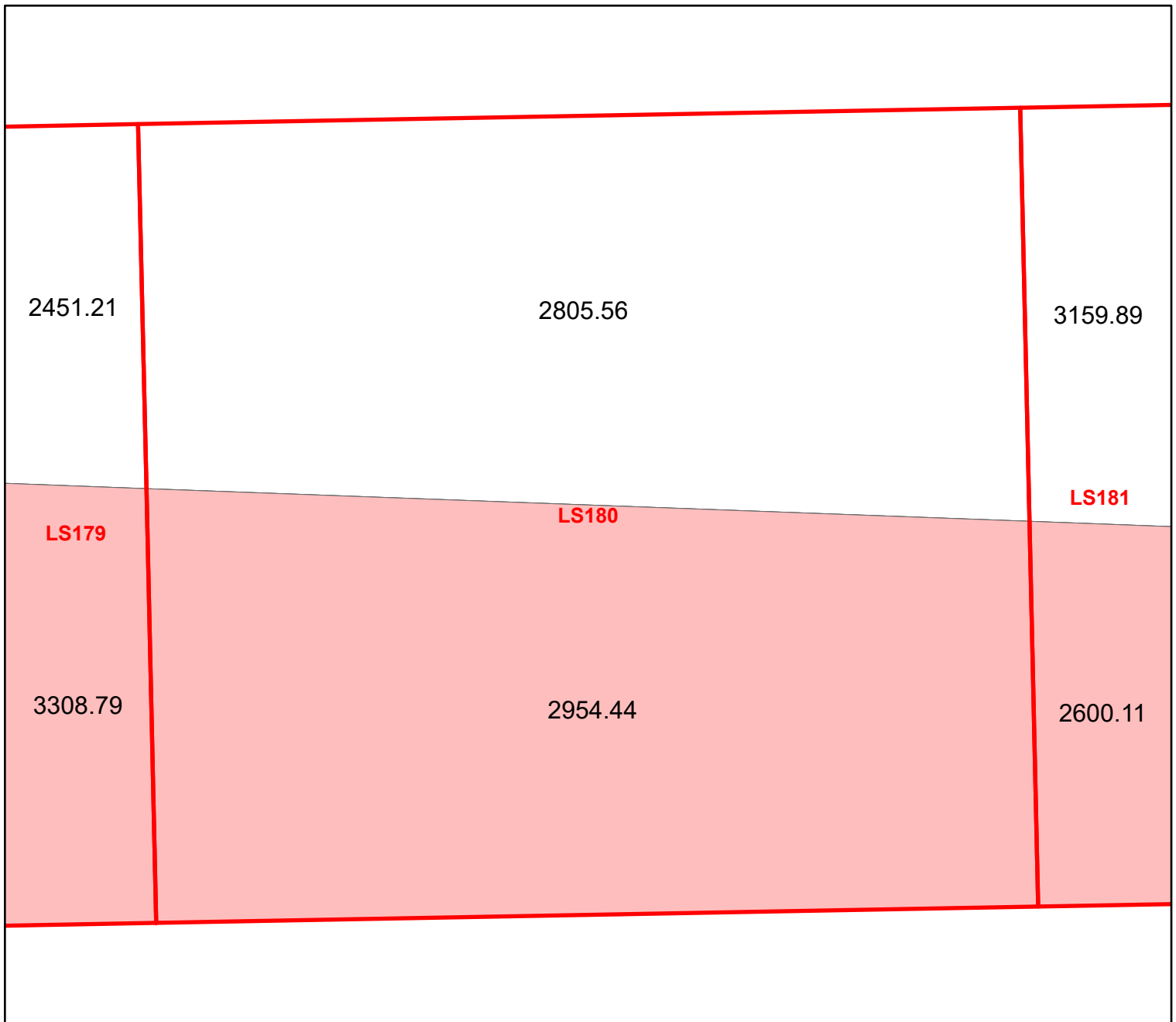
Block portion numbers are in acres

LS179

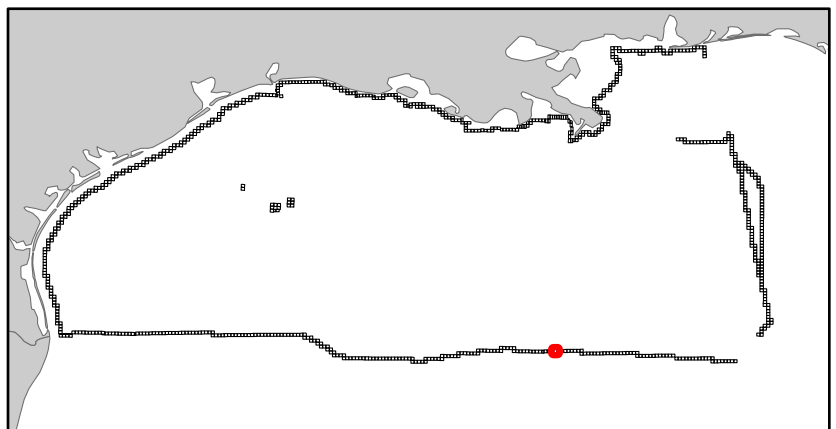
Lund South

NG16-07

Block 180



-  Split Block
-  Deferred Portion
-  Portion Landward of the SLA
-  Portion that is Non-US Jurisdiction
-  Available Portion of Block
-  Portion Under Moratorium
-  Active Lease (Not-available)




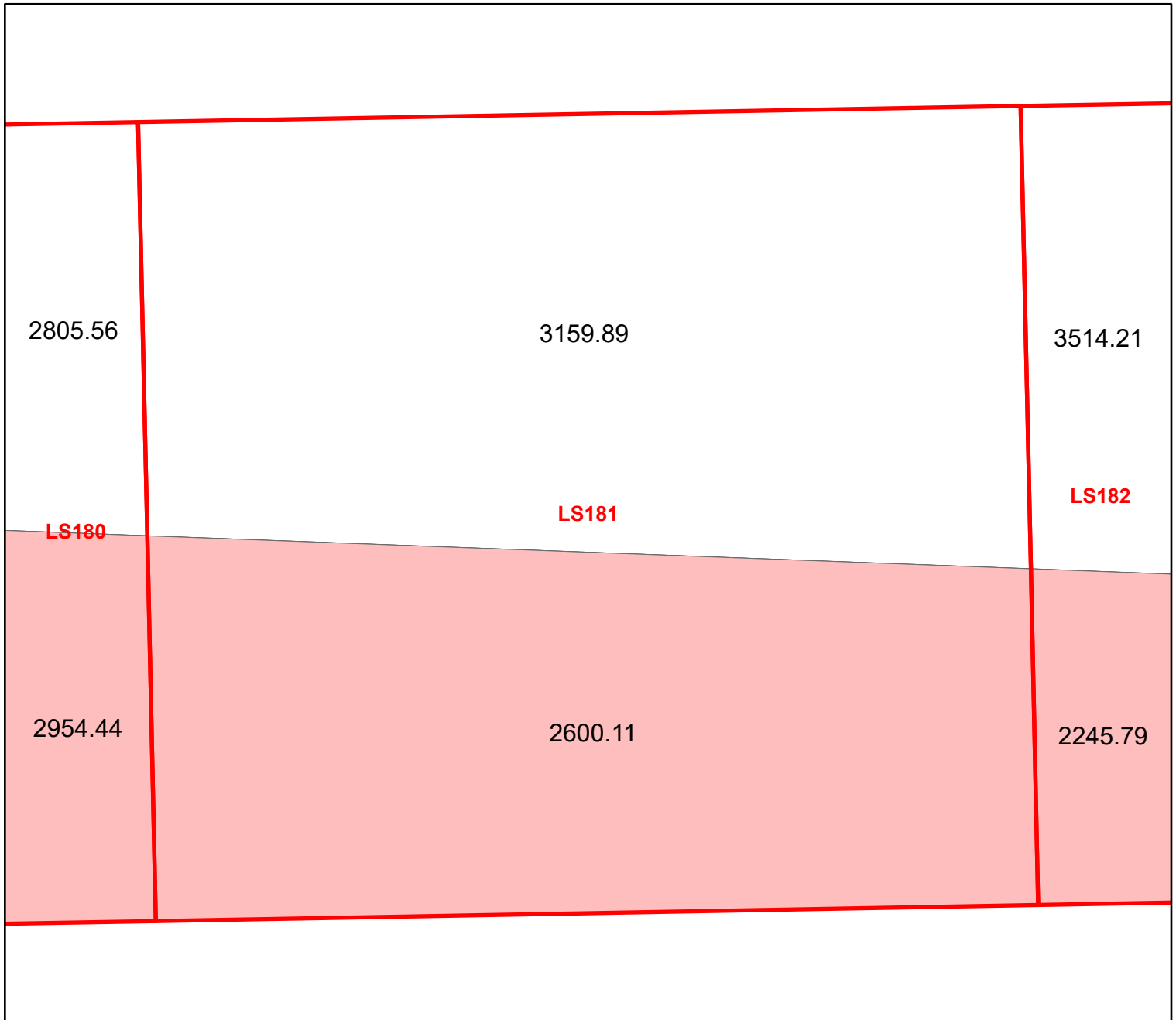
Block portion numbers are in acres

LS180

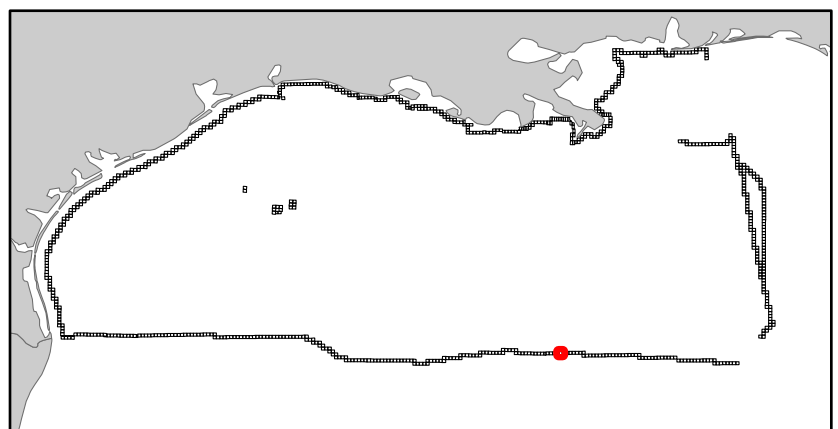
Lund South

NG16-07

Block 181



- Split Block
- Deferred Portion
- Portion Landward of the SLA
- Portion that is Non-US Jurisdiction
- Available Portion of Block
- Portion Under Moratorium
- Active Lease (Not-available)




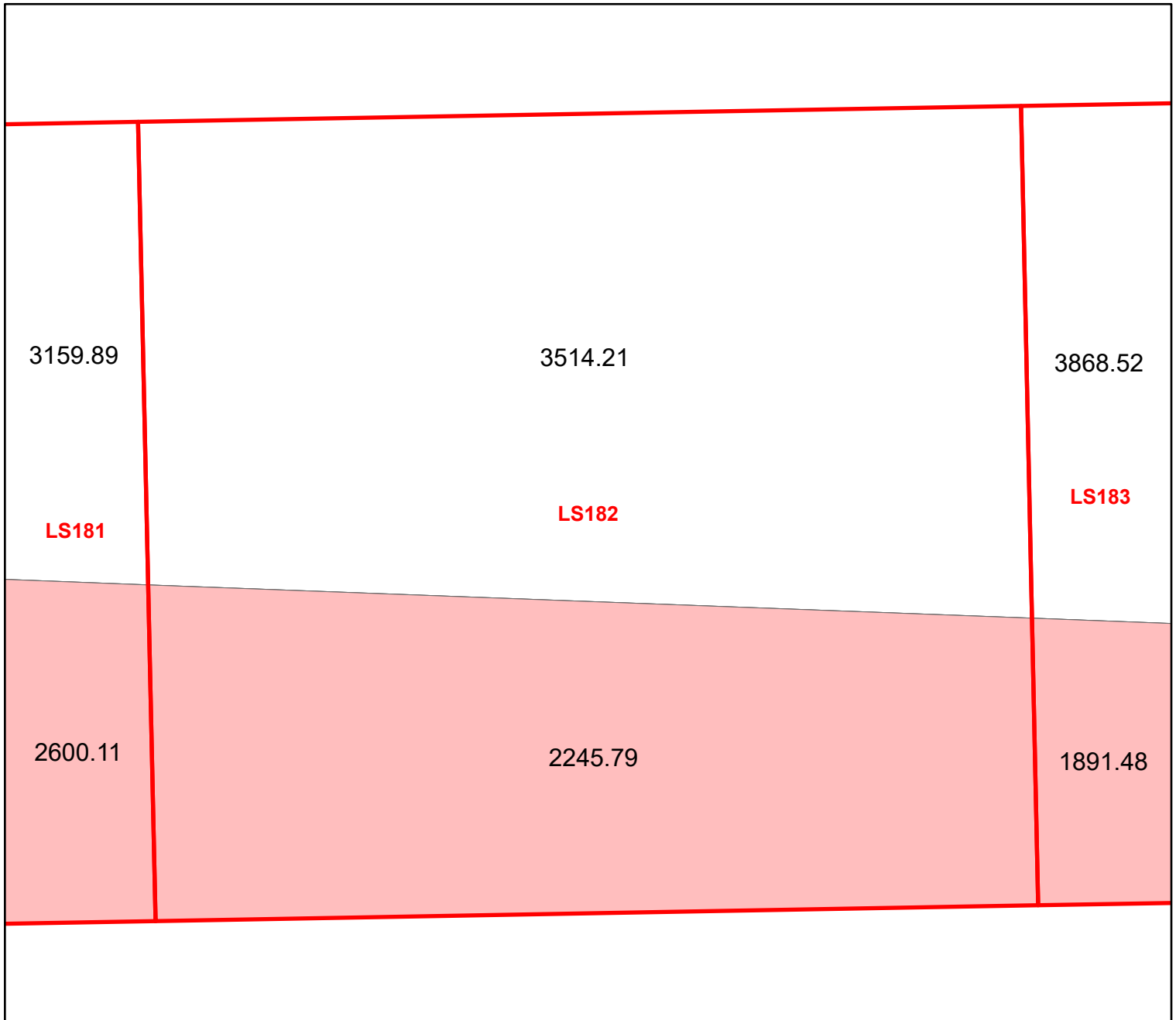
Block portion numbers are in acres

LS181

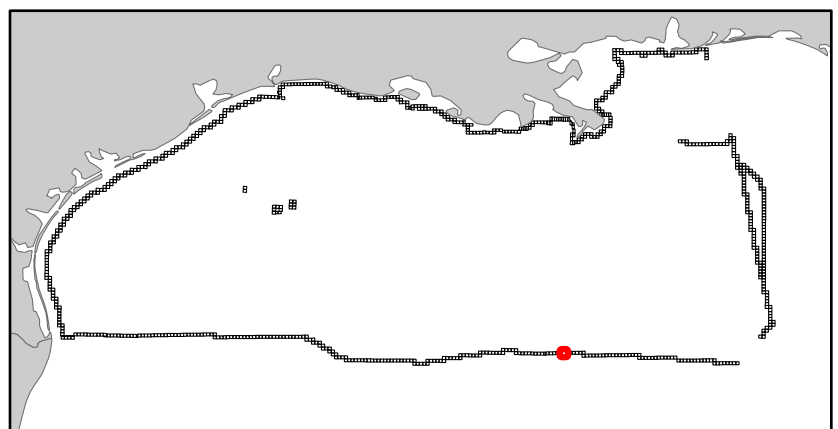
Lund South

NG16-07

Block 182



- Split Block
- Deferred Portion
- Portion Landward of the SLA
- Portion that is Non-US Jurisdiction
- Available Portion of Block
- Portion Under Moratorium
- Active Lease (Not-available)




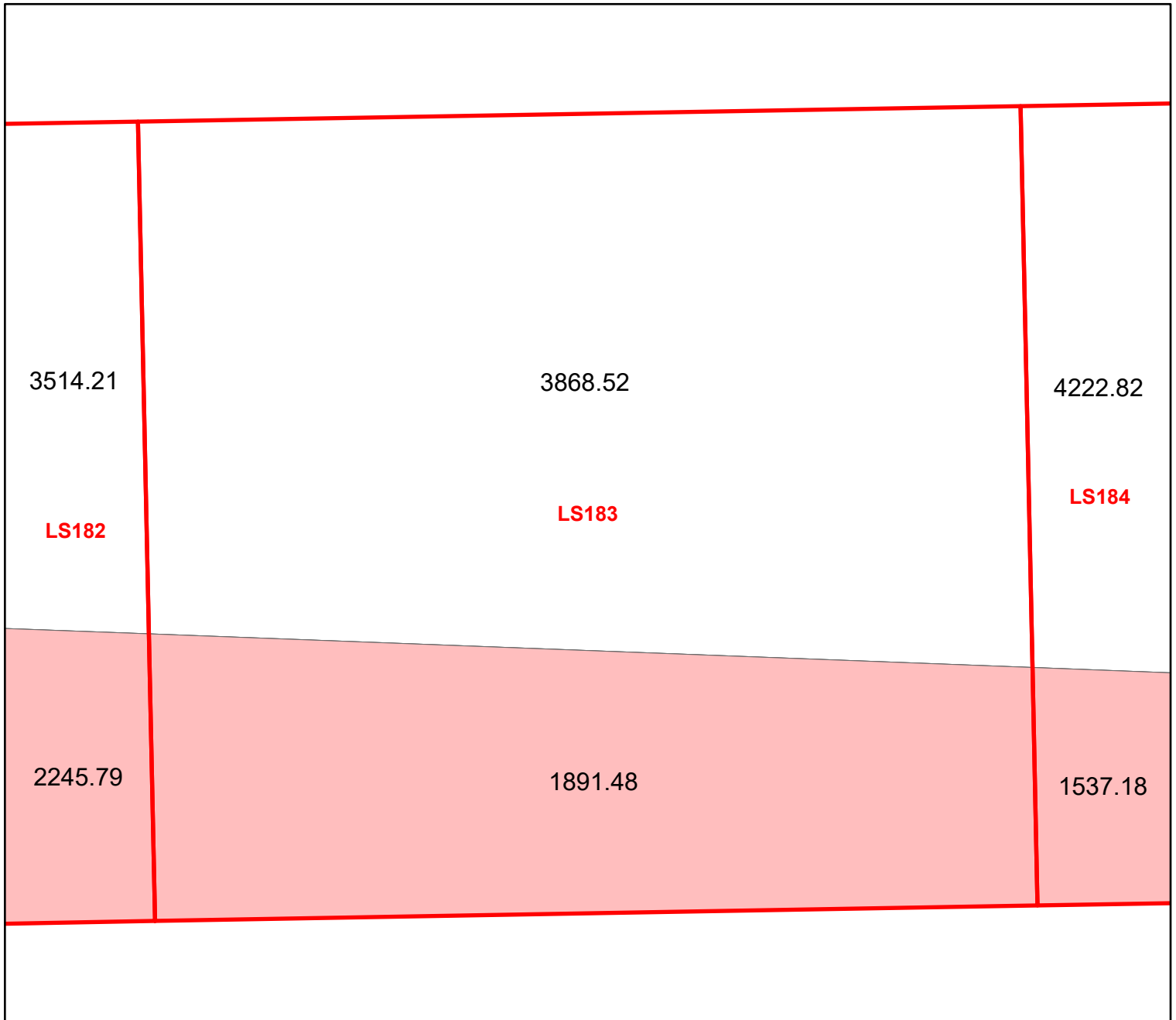
Block portion numbers are in acres

LS182

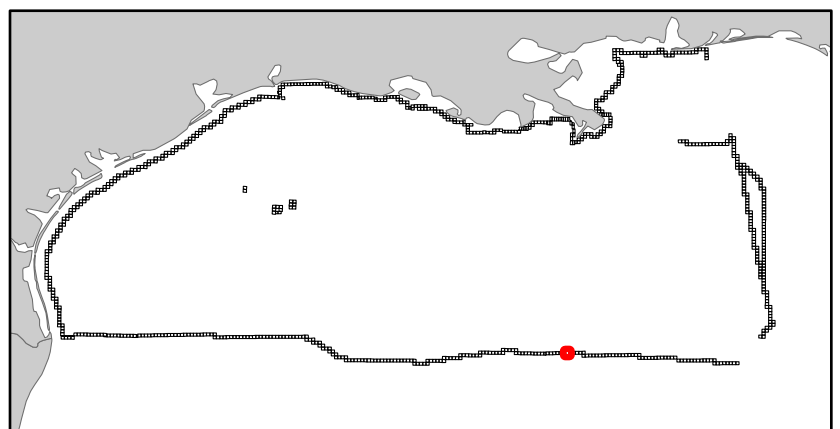
Lund South

NG16-07

Block 183



-  Split Block
-  Deferred Portion
-  Portion Landward of the SLA
-  Portion that is Non-US Jurisdiction
-  Available Portion of Block
-  Portion Under Moratorium
-  Active Lease (Not-available)




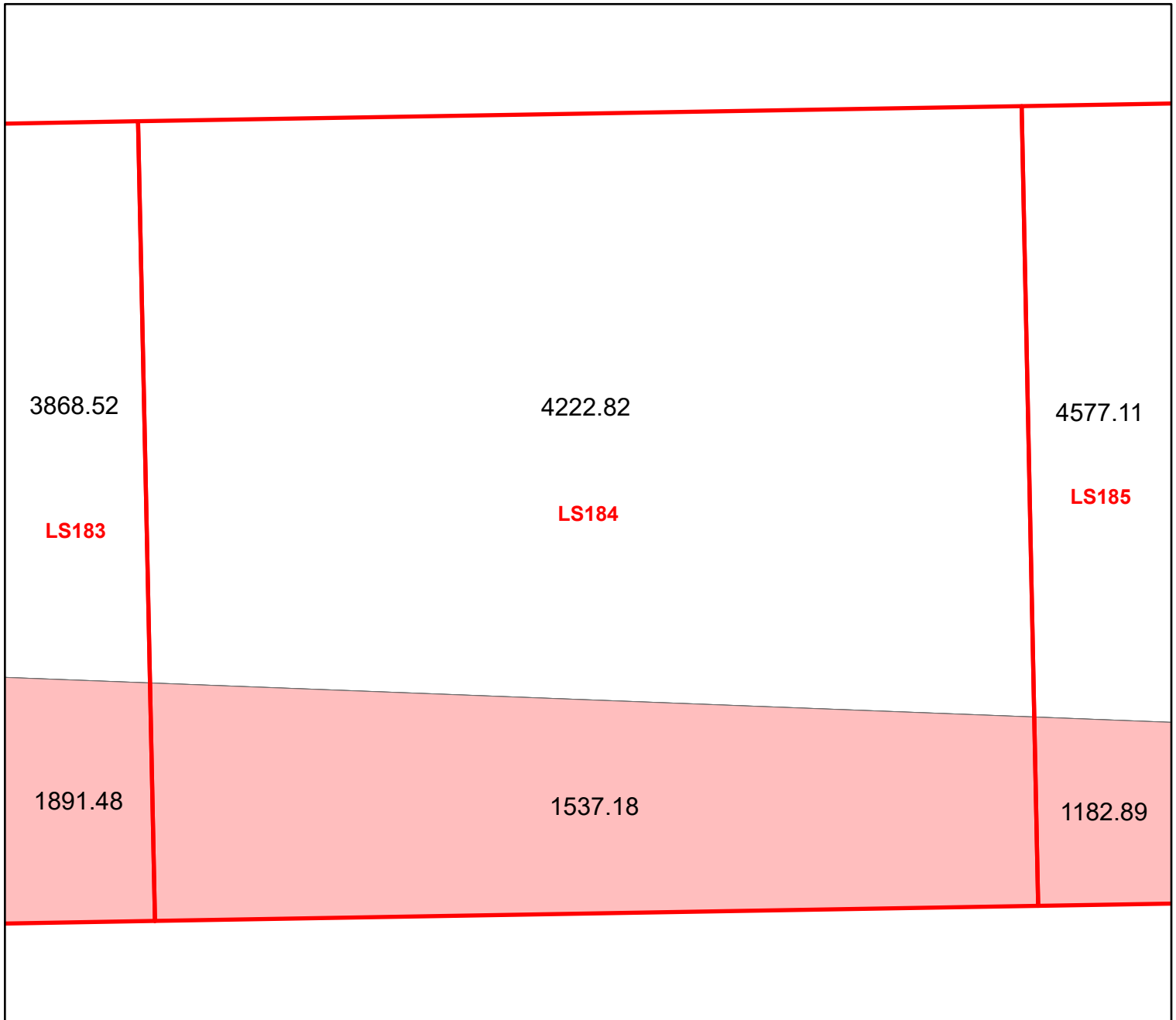
Block portion numbers are in acres

LS183

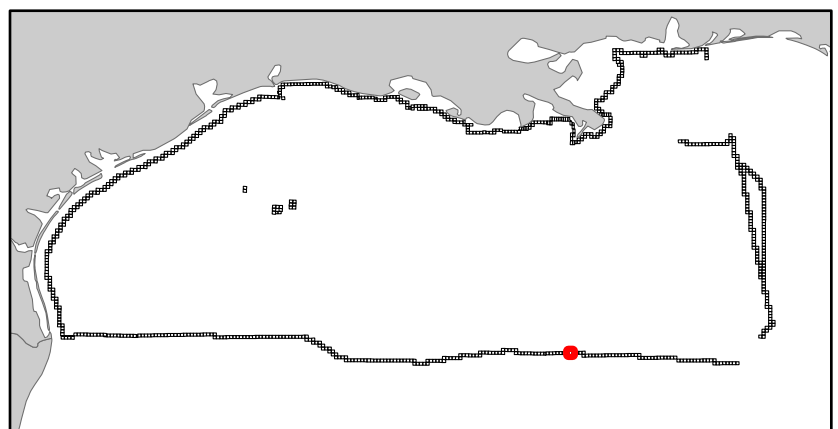
Lund South

NG16-07

Block 184



-  Split Block
-  Deferred Portion
-  Portion Landward of the SLA
-  Portion that is Non-US Jurisdiction
-  Available Portion of Block
-  Portion Under Moratorium
-  Active Lease (Not-available)




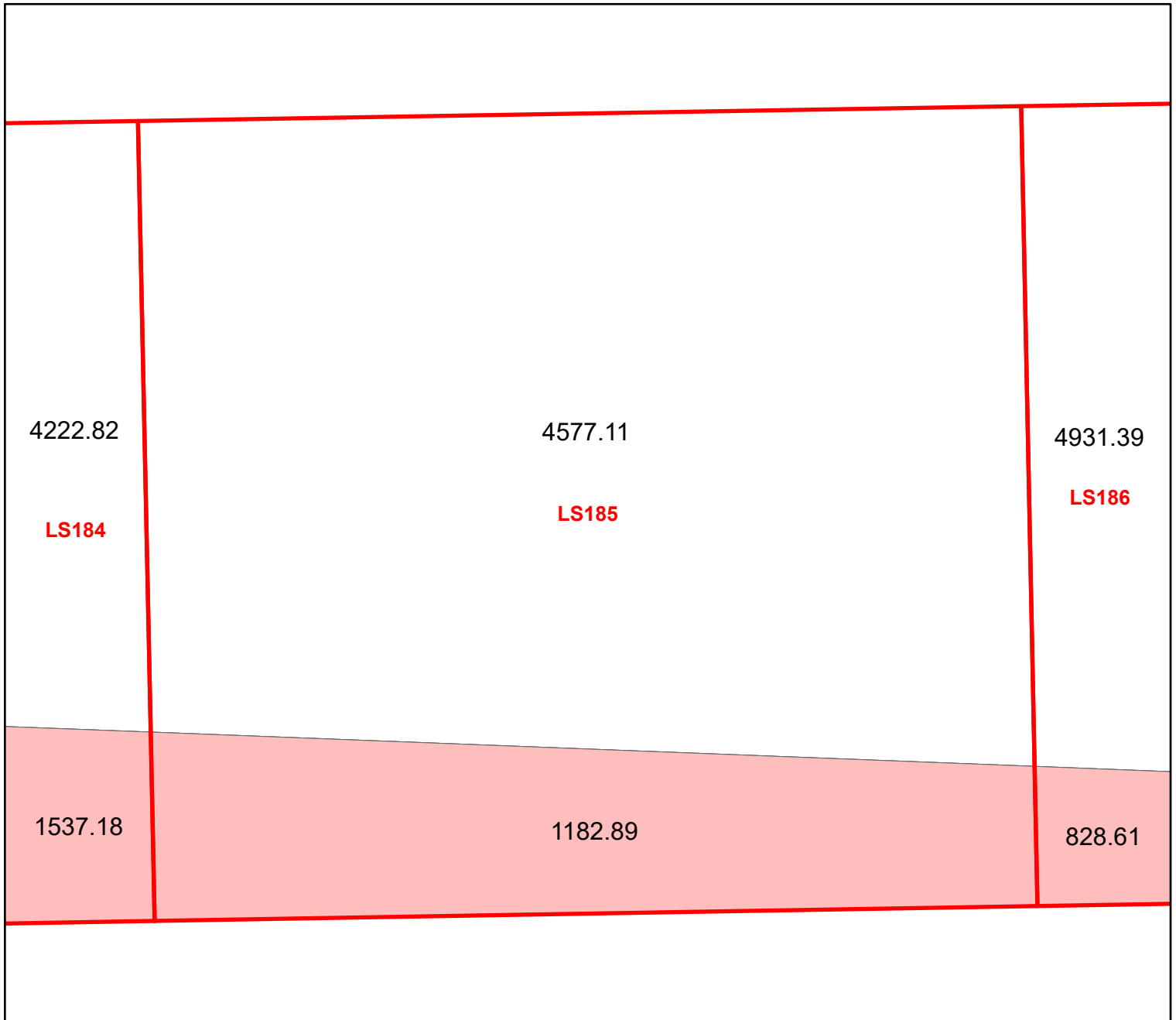
Block portion numbers are in acres

LS184

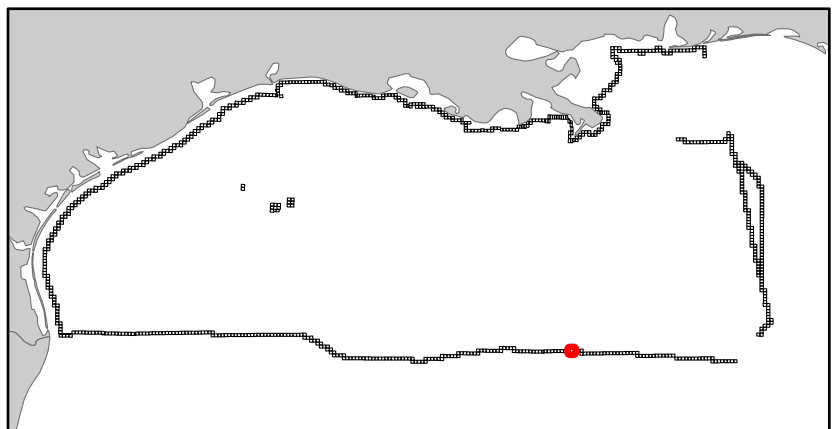
Lund South

NG16-07

Block 185



-  Split Block
-  Deferred Portion
-  Portion Landward of the SLA
-  Portion that is Non-US Jurisdiction
-  Available Portion of Block
-  Portion Under Moratorium
-  Active Lease (Not-available)




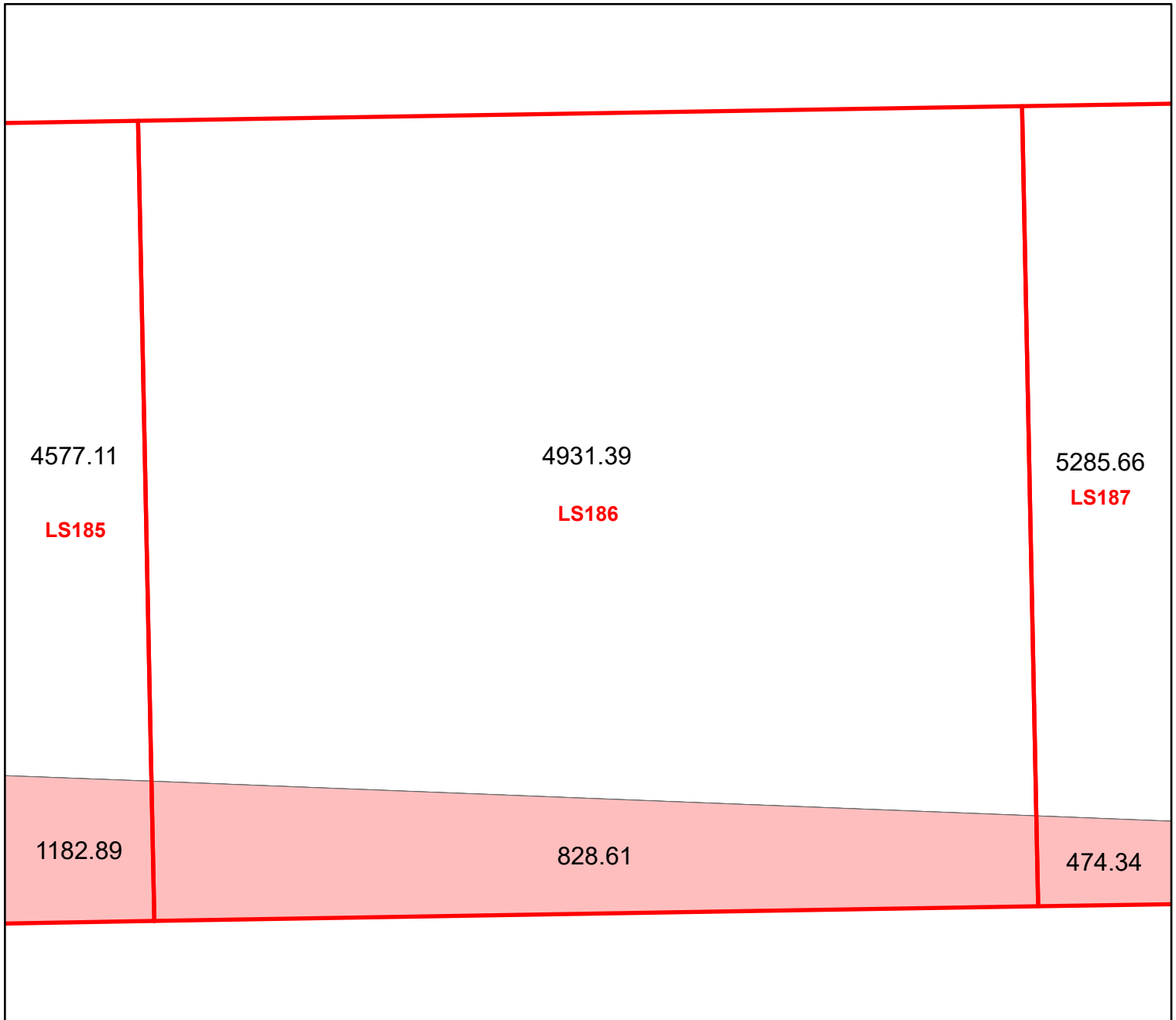
Block portion numbers are in acres

LS185

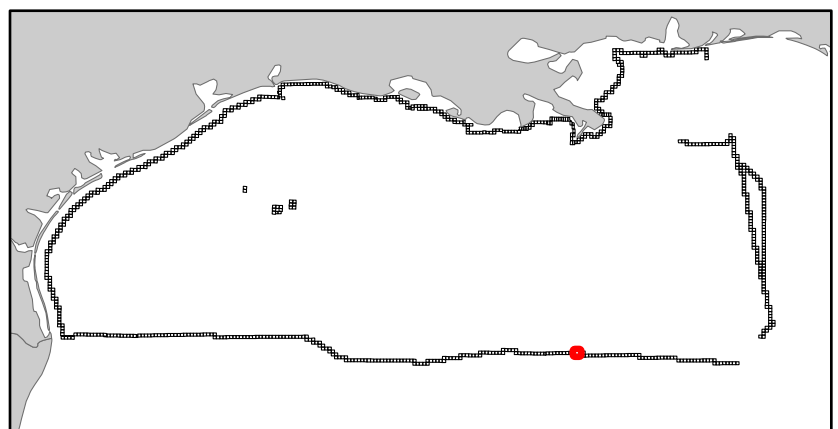
Lund South

NG16-07

Block 186



-  Split Block
-  Deferred Portion
-  Portion Landward of the SLA
-  Portion that is Non-US Jurisdiction
-  Available Portion of Block
-  Portion Under Moratorium
-  Active Lease (Not-available)




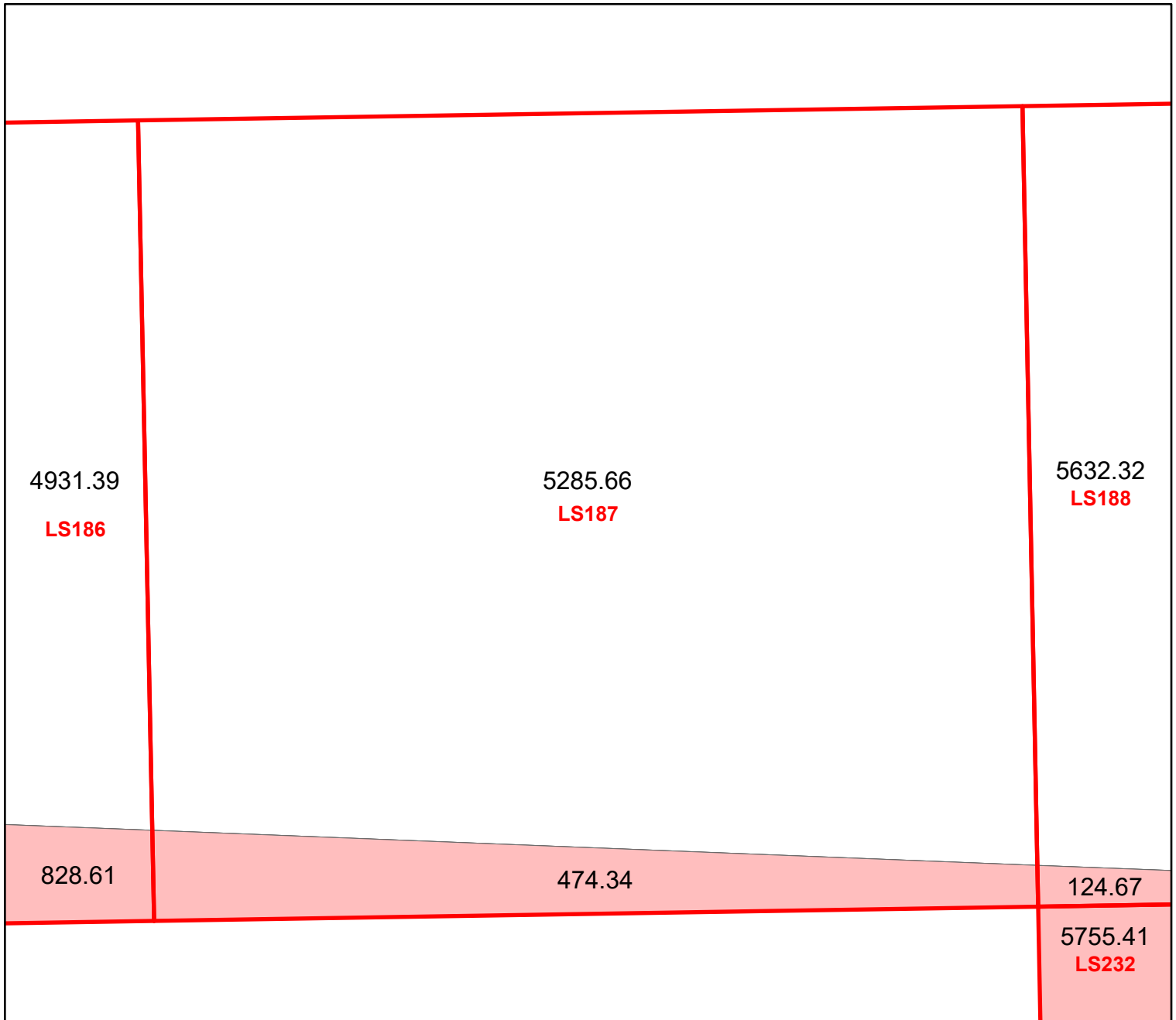
Block portion numbers are in acres

LS186

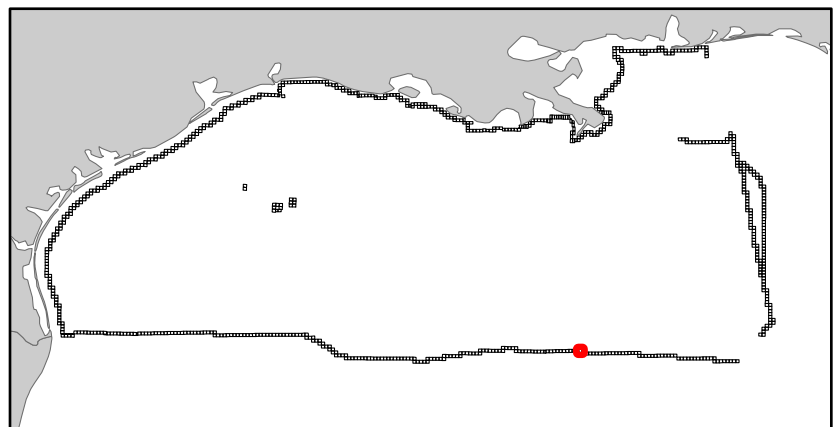
Lund South

NG16-07

Block 187



-  Split Block
-  Deferred Portion
-  Portion Landward of the SLA
-  Portion that is Non-US Jurisdiction
-  Available Portion of Block
-  Portion Under Moratorium
-  Active Lease (Not-available)




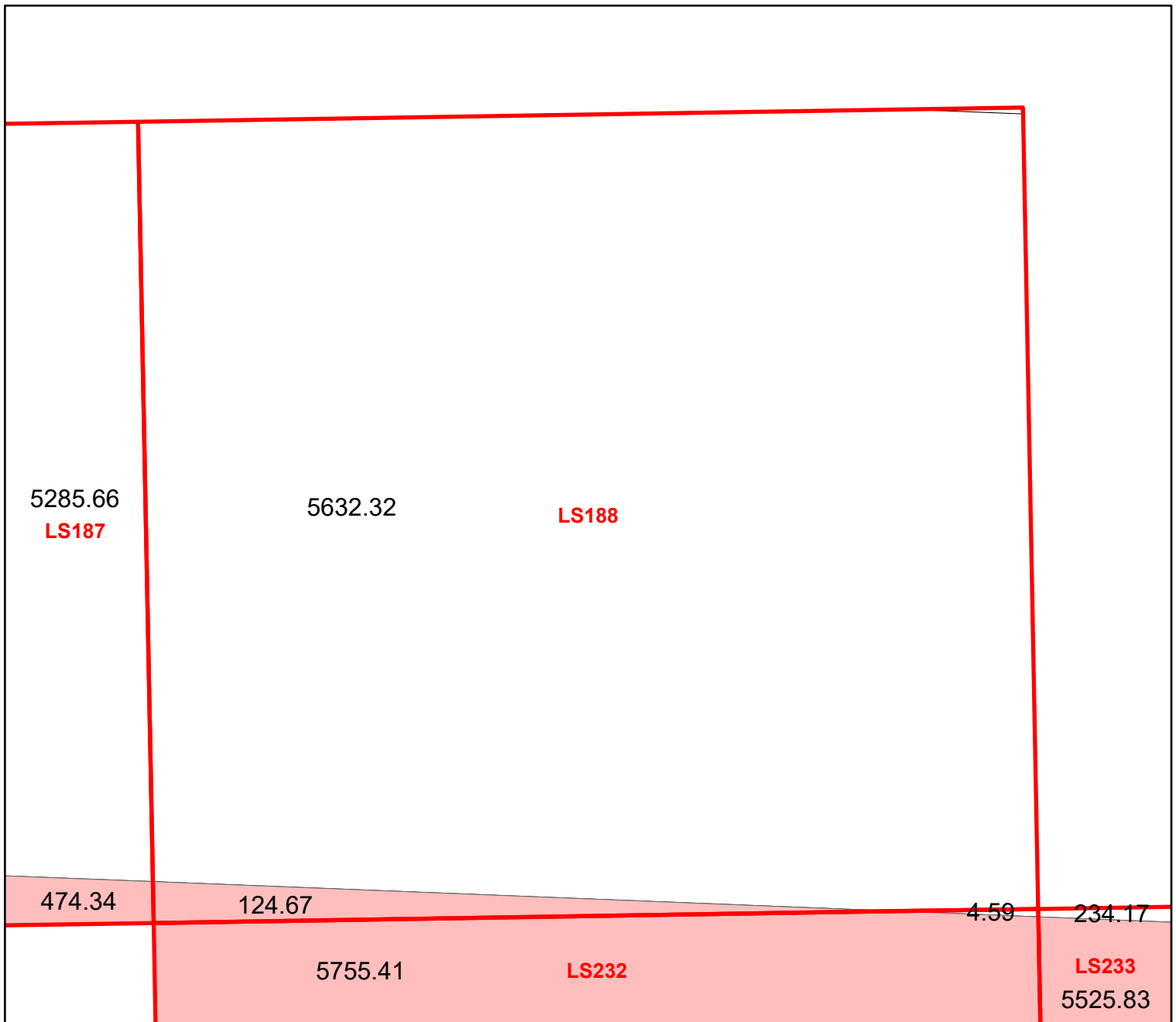
Block portion numbers are in acres

LS187

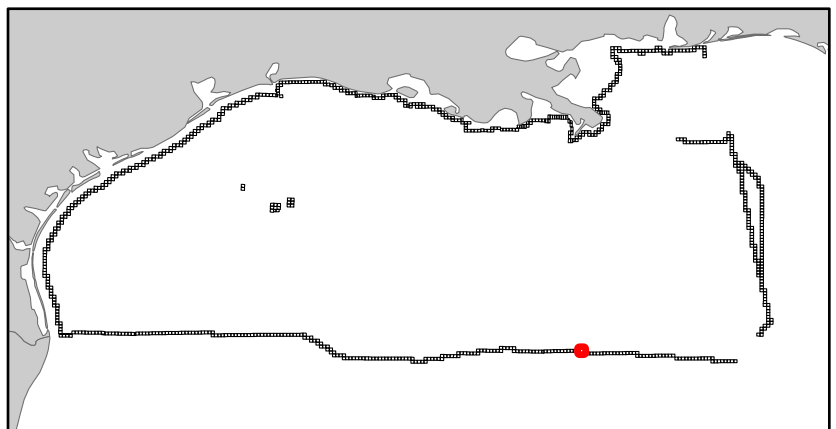
Lund South

NG16-07

Block 188



-  Split Block
-  Deferred Portion
-  Portion Landward of the SLA
-  Portion that is Non-US Jurisdiction
-  Available Portion of Block
-  Portion Under Moratorium
-  Active Lease (Not-available)




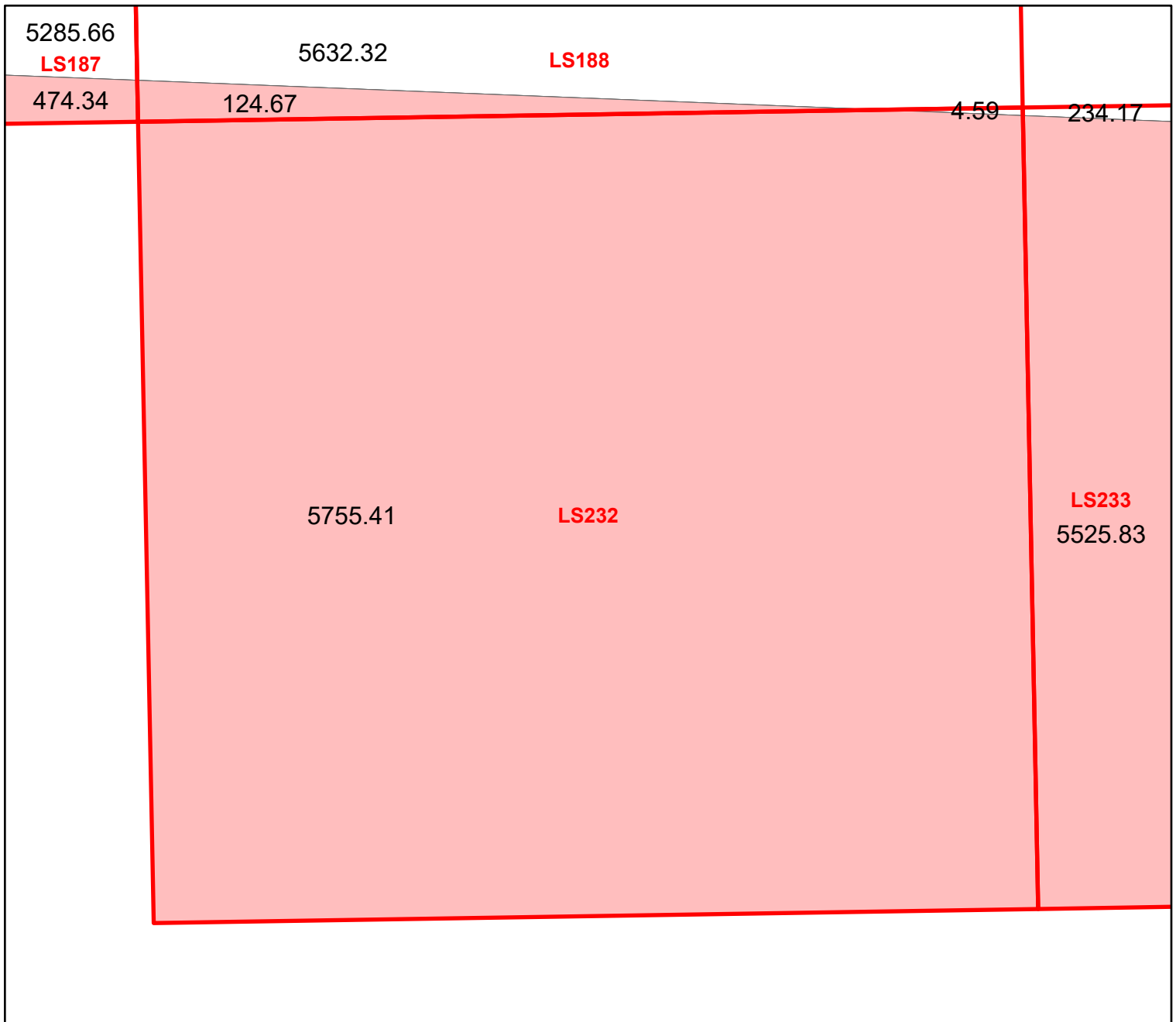
Block portion numbers are in acres

LS188

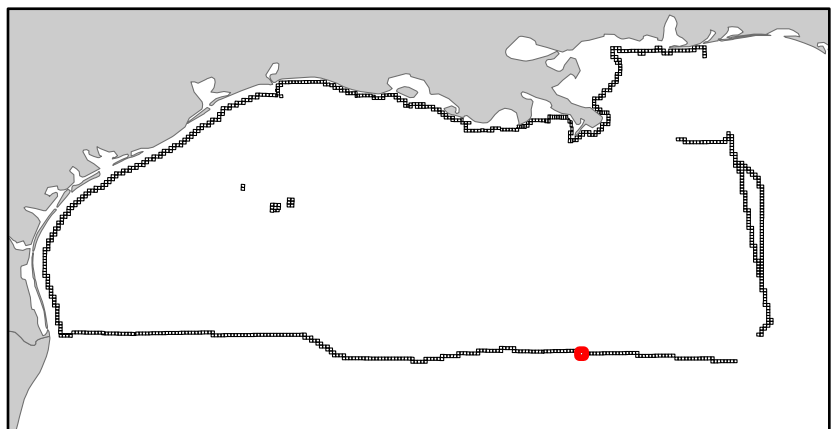
Lund South

NG16-07

Block 232



-  Split Block
-  Deferred Portion
-  Portion Landward of the SLA
-  Portion that is Non-US Jurisdiction
-  Available Portion of Block
-  Portion Under Moratorium
-  Active Lease (Not-available)




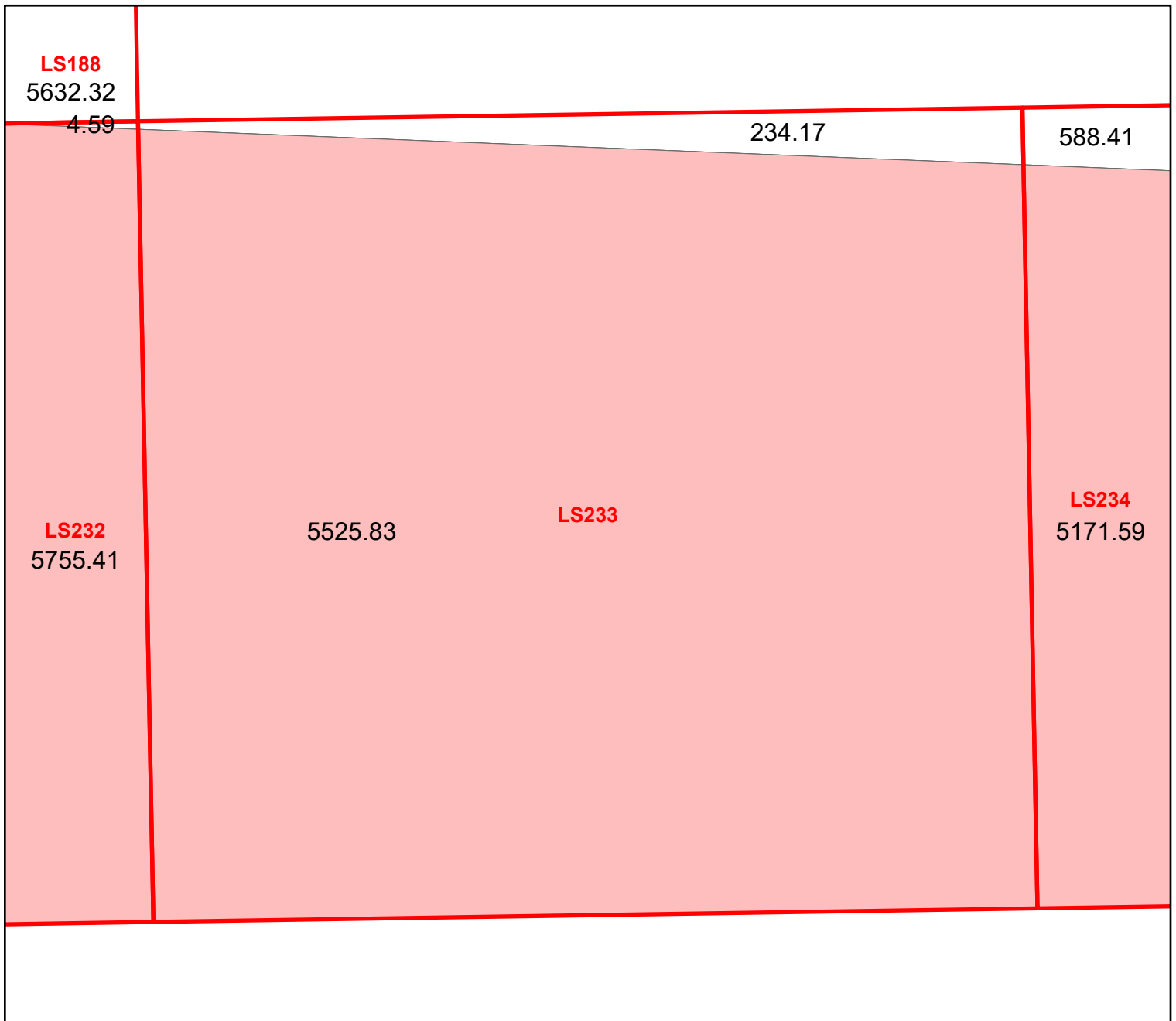
Block portion numbers are in acres

LS232

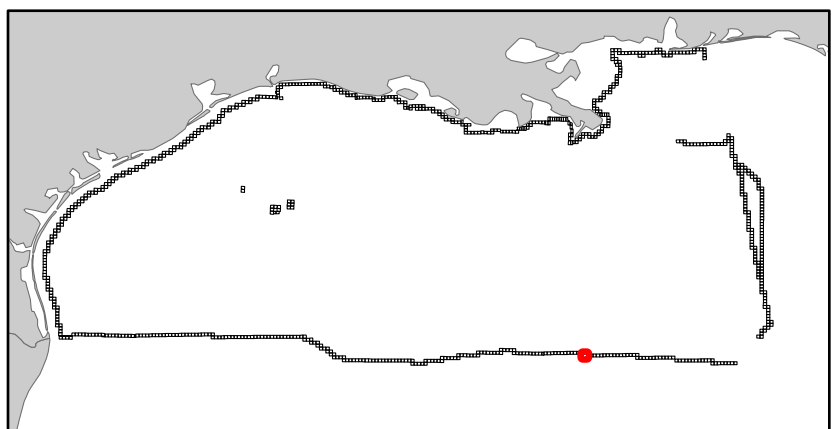
Lund South

NG16-07

Block 233



-  Split Block
-  Deferred Portion
-  Portion Landward of the SLA
-  Portion that is Non-US Jurisdiction
-  Available Portion of Block
-  Portion Under Moratorium
-  Active Lease (Not-available)




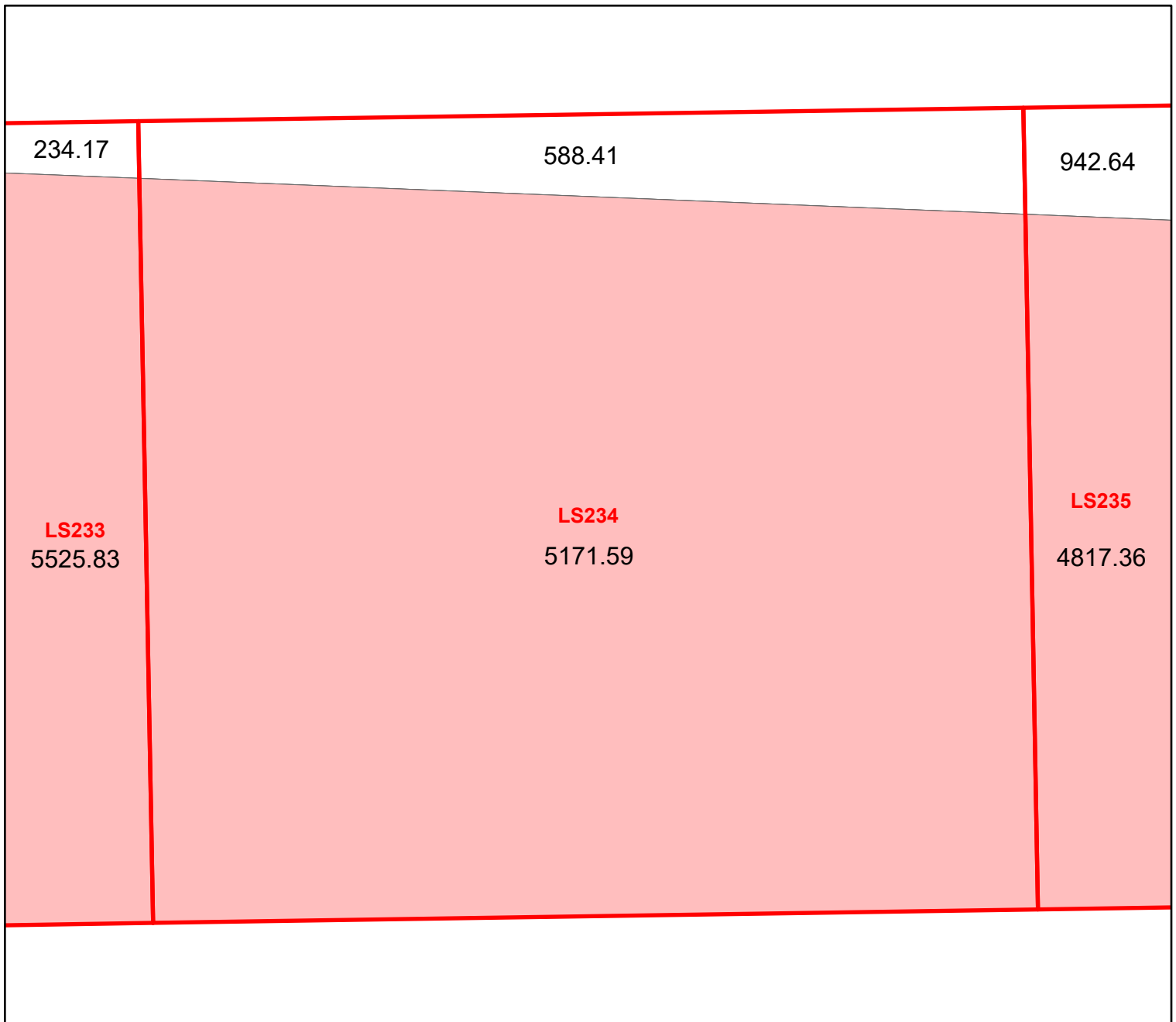
Block portion numbers are in acres

LS233

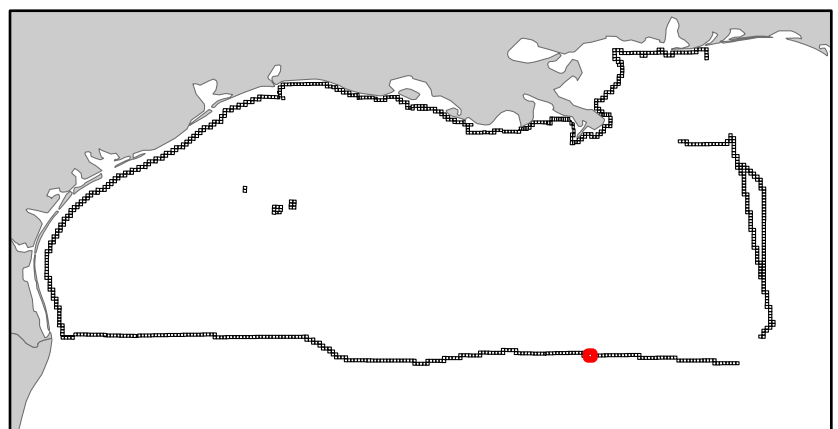
Lund South

NG16-07

Block 234



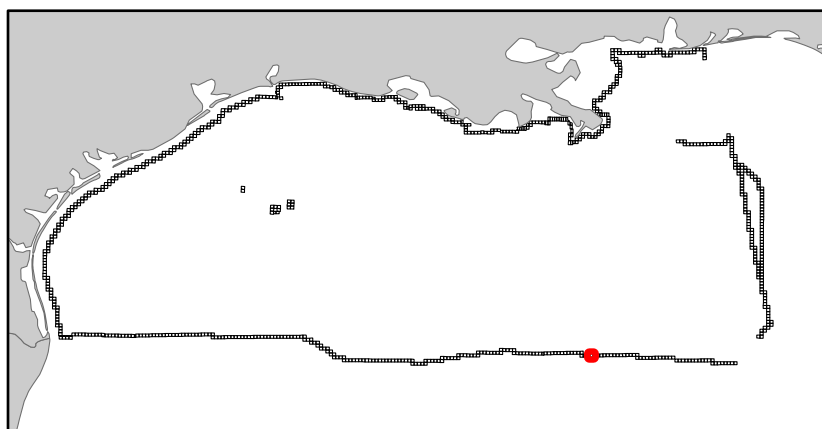
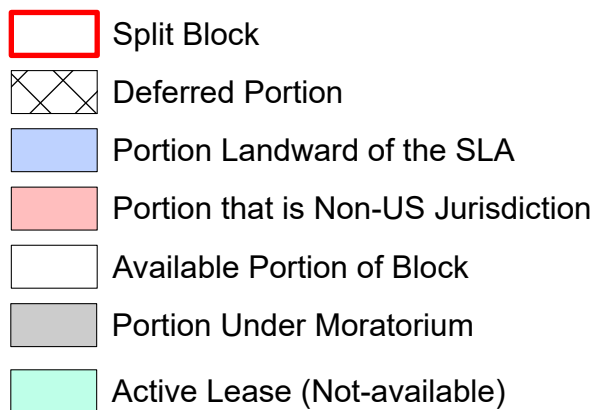
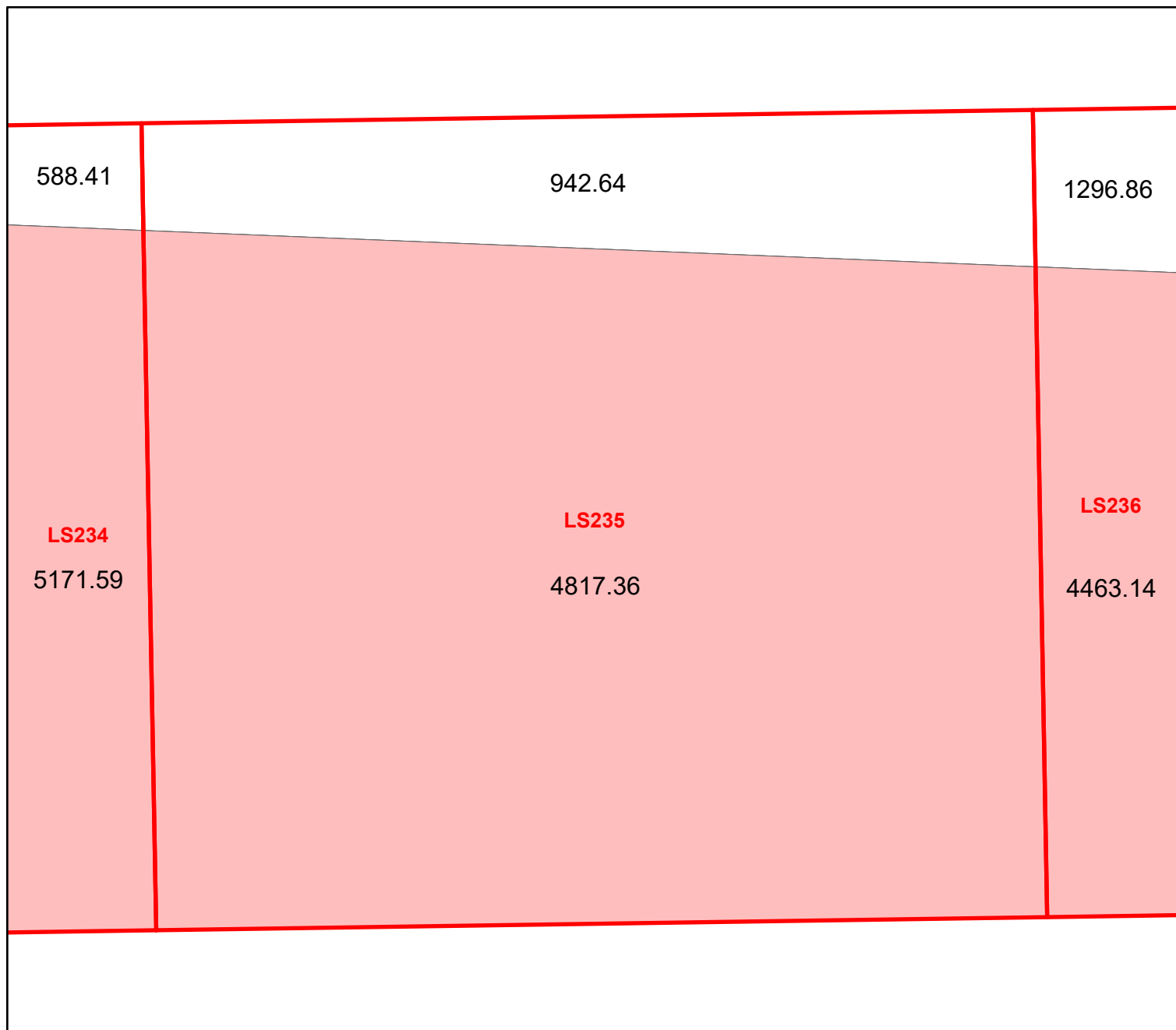
-  Split Block
-  Deferred Portion
-  Portion Landward of the SLA
-  Portion that is Non-US Jurisdiction
-  Available Portion of Block
-  Portion Under Moratorium
-  Active Lease (Not-available)



Block portion numbers are in acres

LS234

Block 235


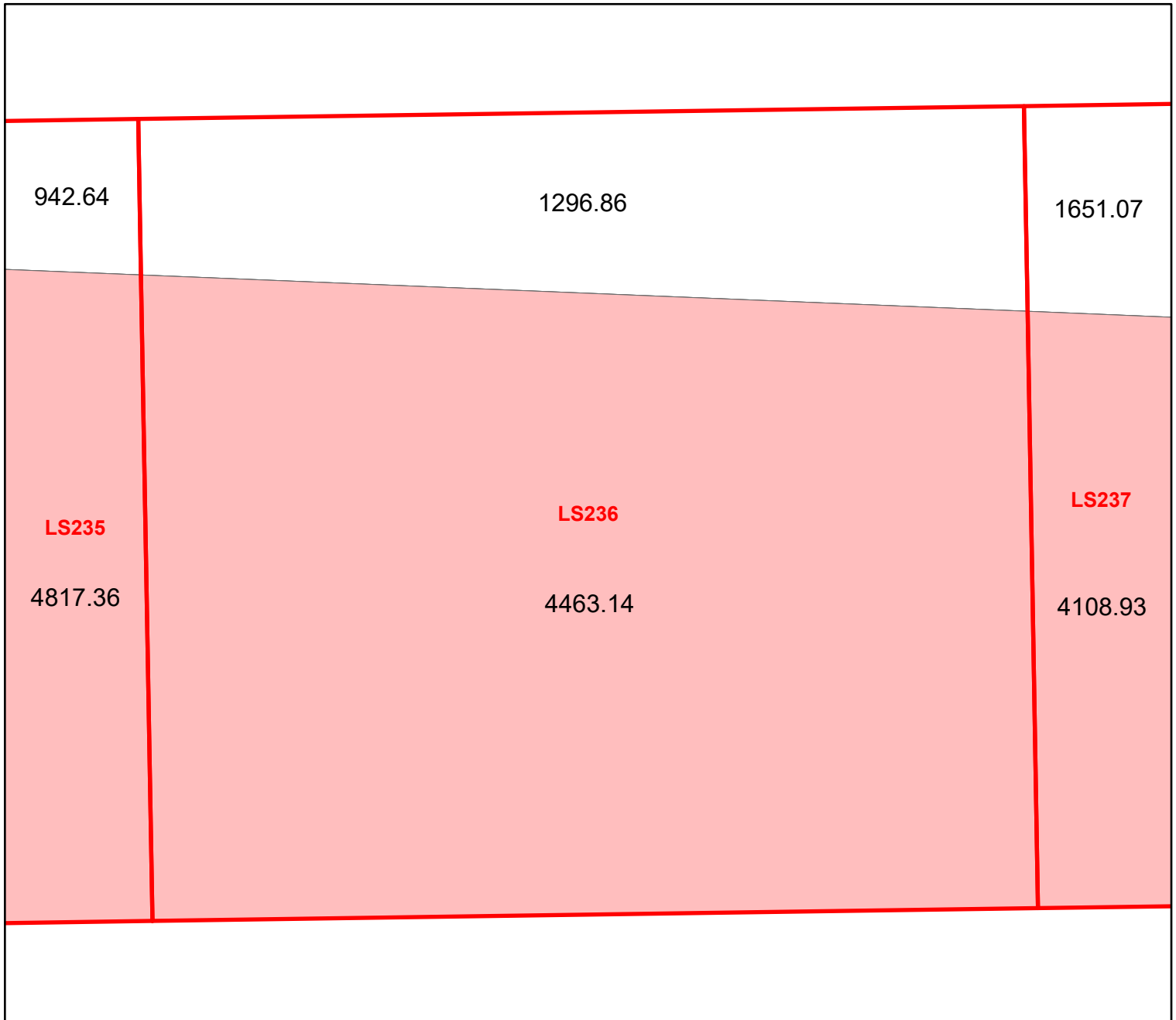


LS235

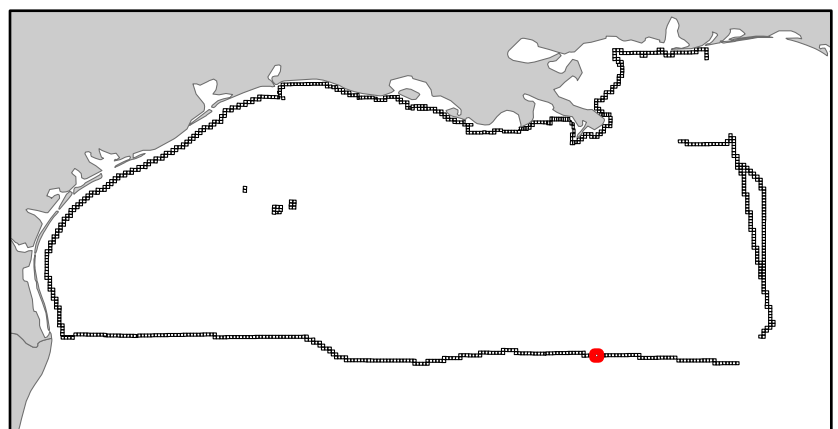
Lund South

NG16-07

Block 236



-  Split Block
-  Deferred Portion
-  Portion Landward of the SLA
-  Portion that is Non-US Jurisdiction
-  Available Portion of Block
-  Portion Under Moratorium
-  Active Lease (Not-available)




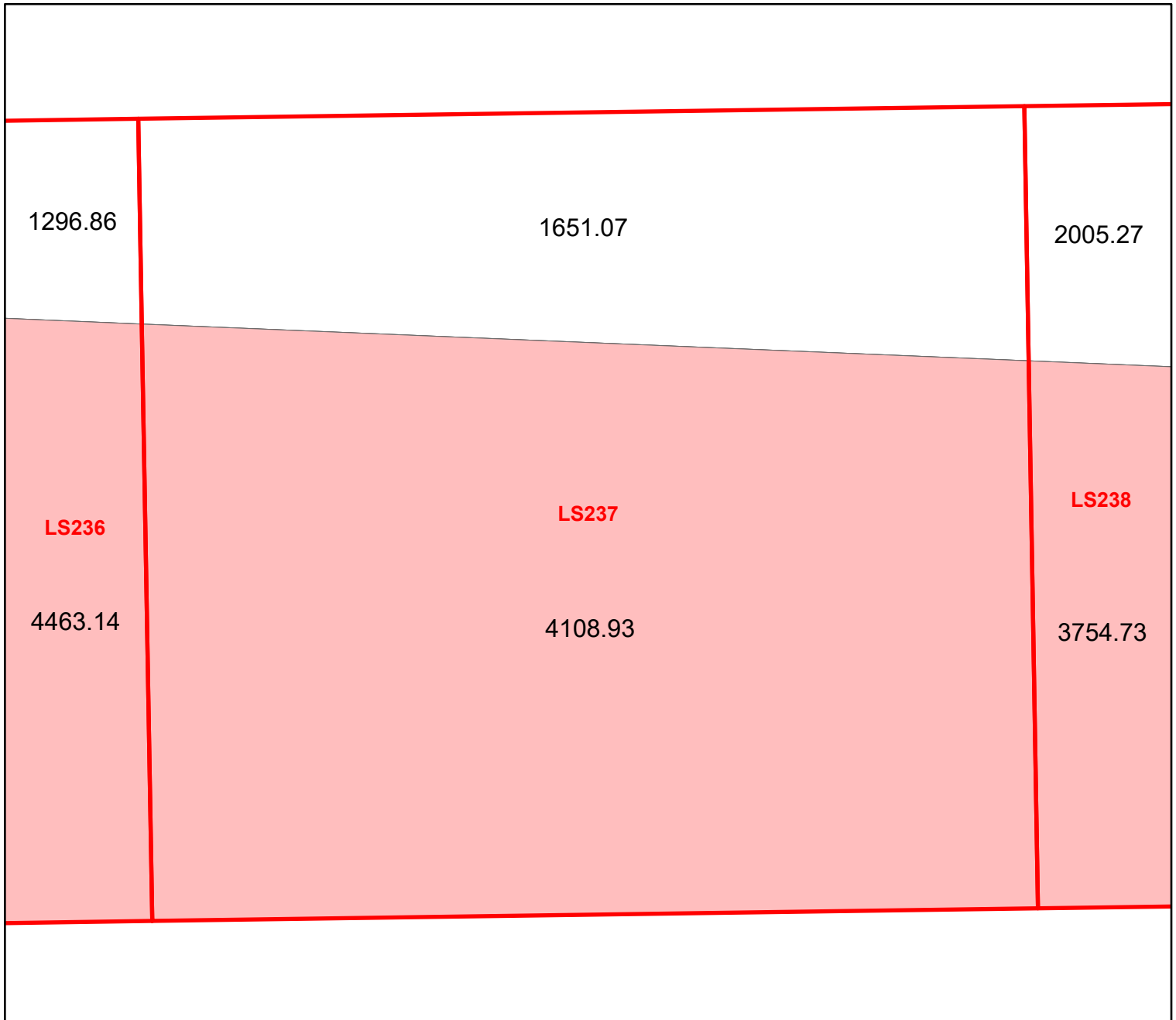
Block portion numbers are in acres

LS236

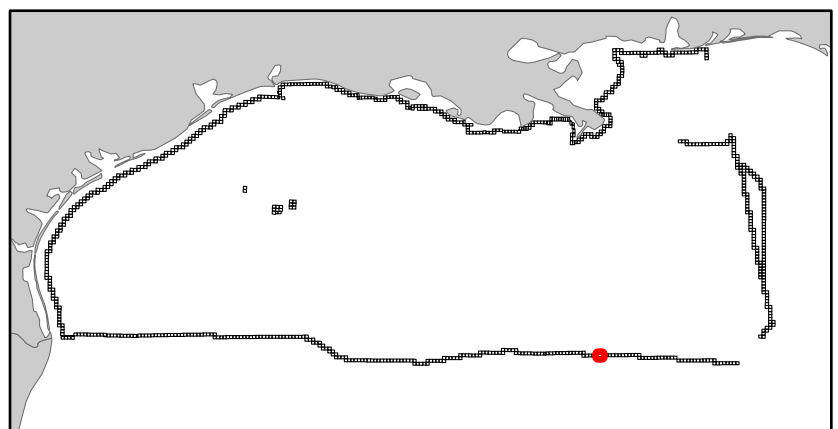
Lund South

NG16-07

Block 237



-  Split Block
-  Deferred Portion
-  Portion Landward of the SLA
-  Portion that is Non-US Jurisdiction
-  Available Portion of Block
-  Portion Under Moratorium
-  Active Lease (Not-available)



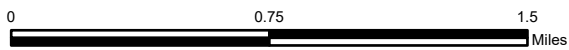
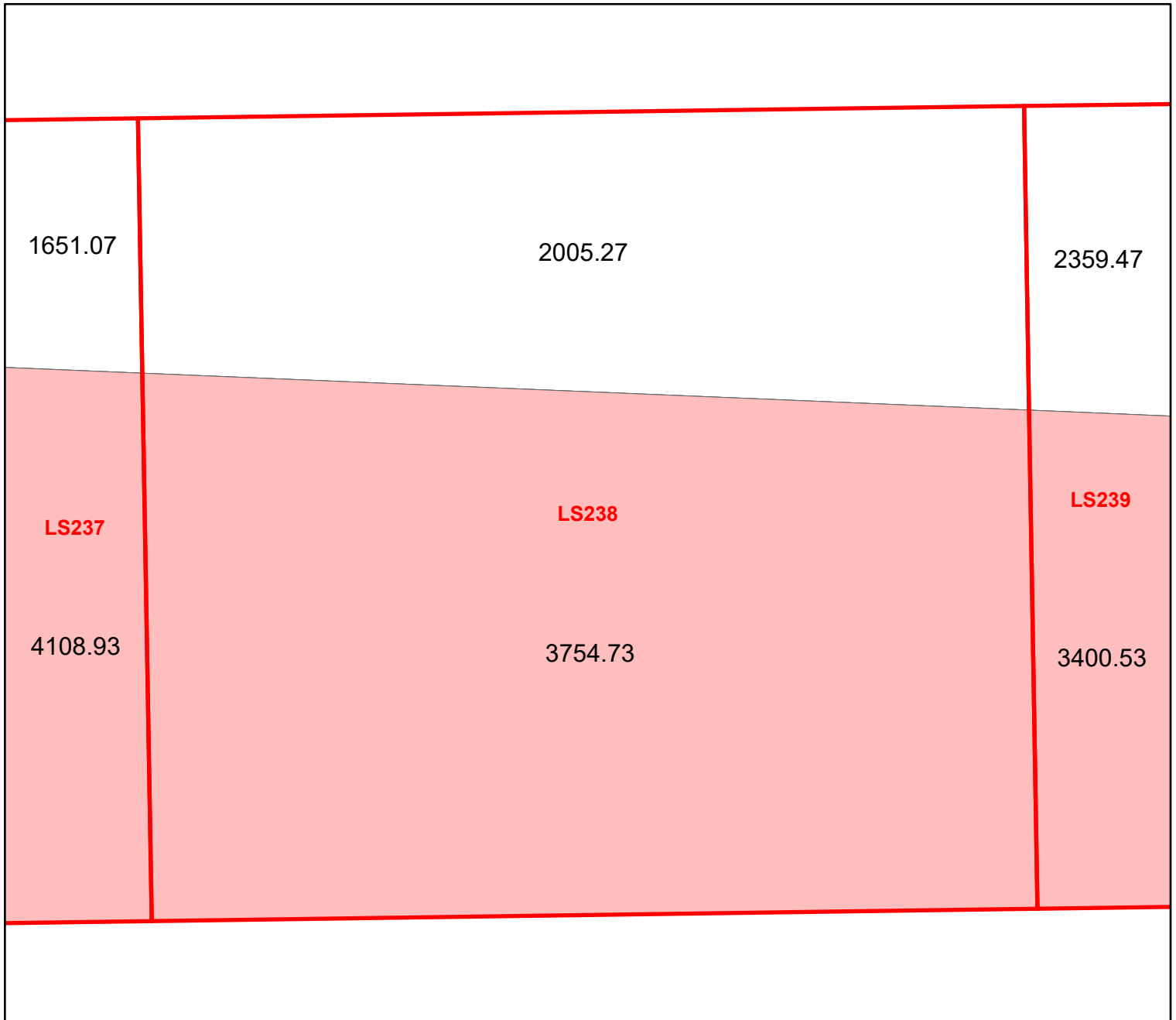
Block portion numbers are in acres

LS237

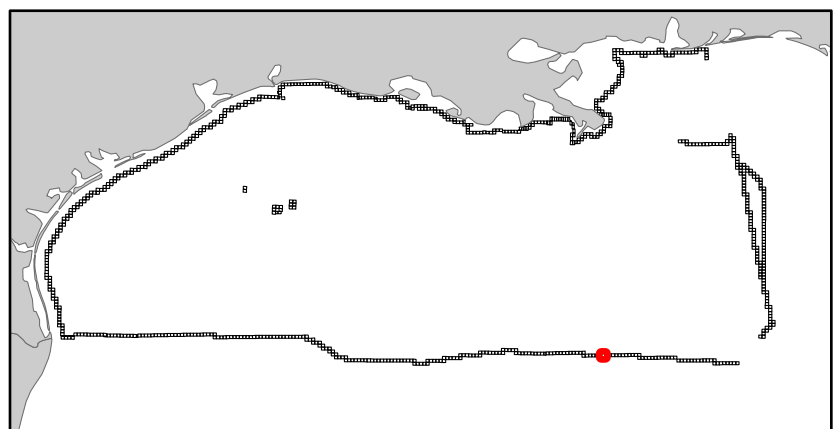
Lund South

NG16-07

Block 238



-  Split Block
-  Deferred Portion
-  Portion Landward of the SLA
-  Portion that is Non-US Jurisdiction
-  Available Portion of Block
-  Portion Under Moratorium
-  Active Lease (Not-available)



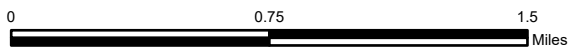
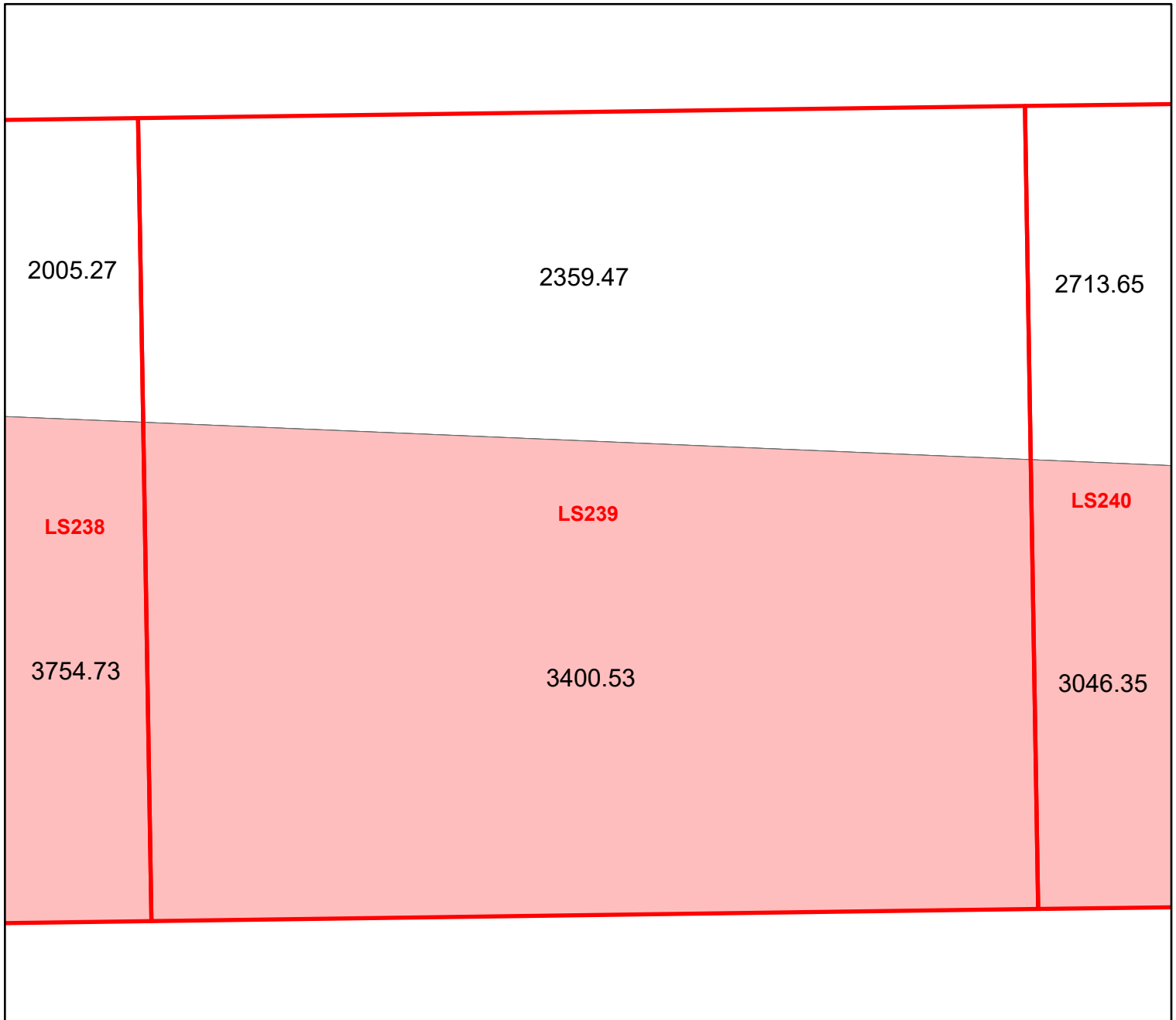
Block portion numbers are in acres

LS238

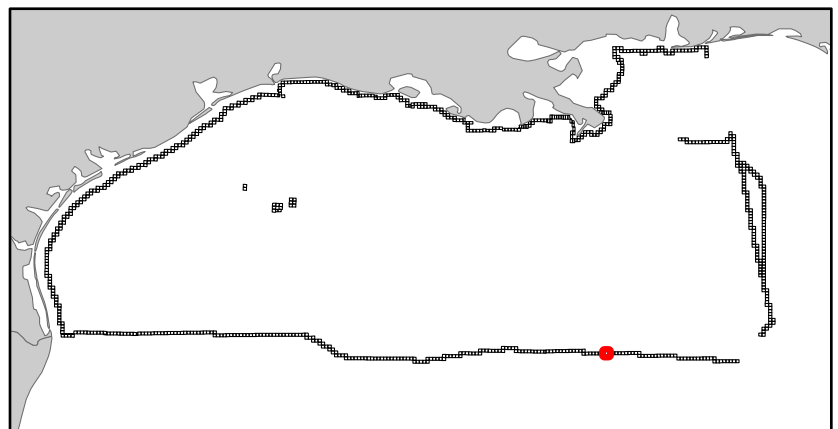
Lund South

NG16-07

Block 239



-  Split Block
-  Deferred Portion
-  Portion Landward of the SLA
-  Portion that is Non-US Jurisdiction
-  Available Portion of Block
-  Portion Under Moratorium
-  Active Lease (Not-available)



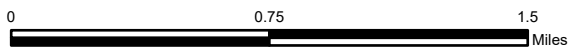
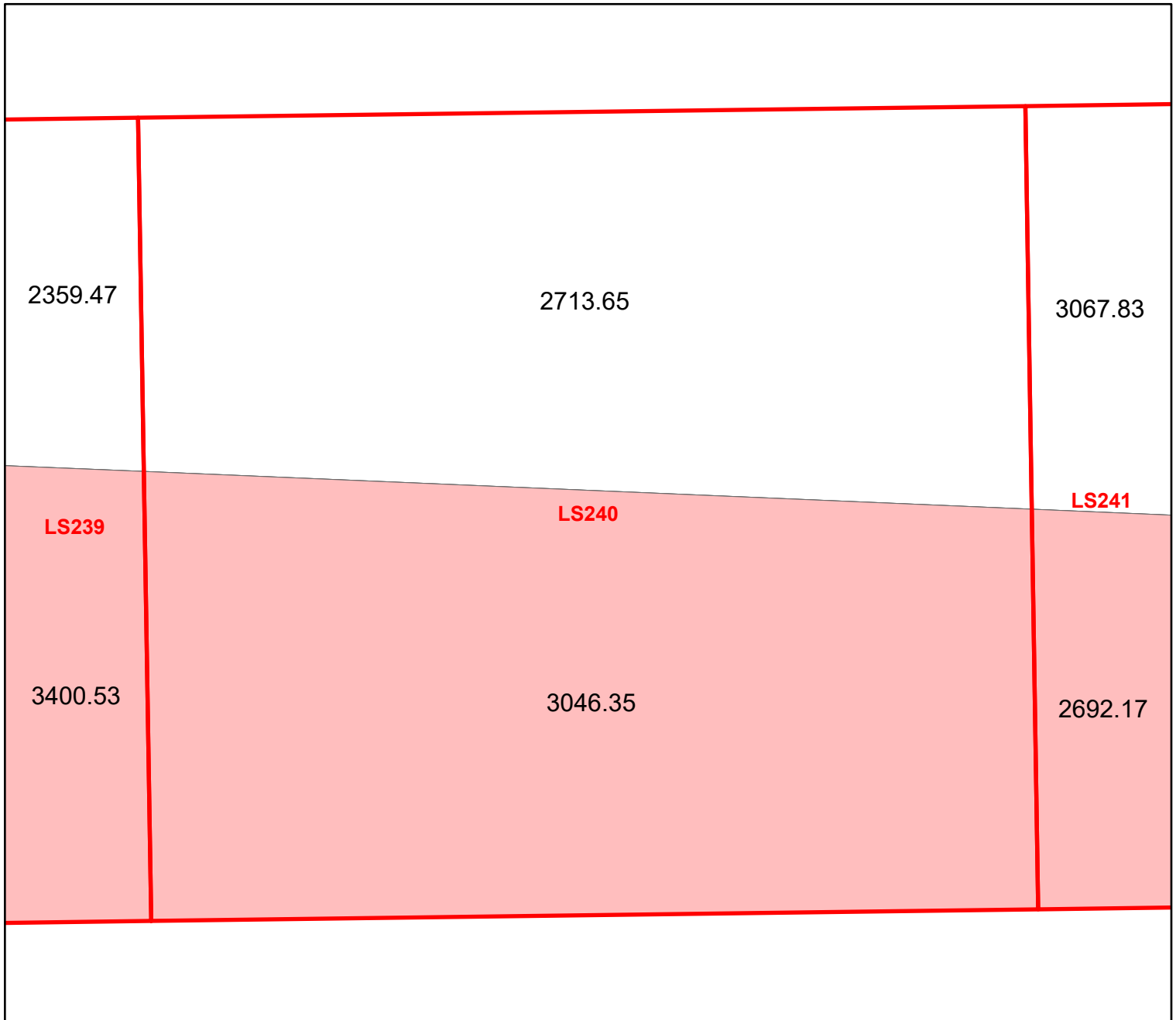
Block portion numbers are in acres

LS239

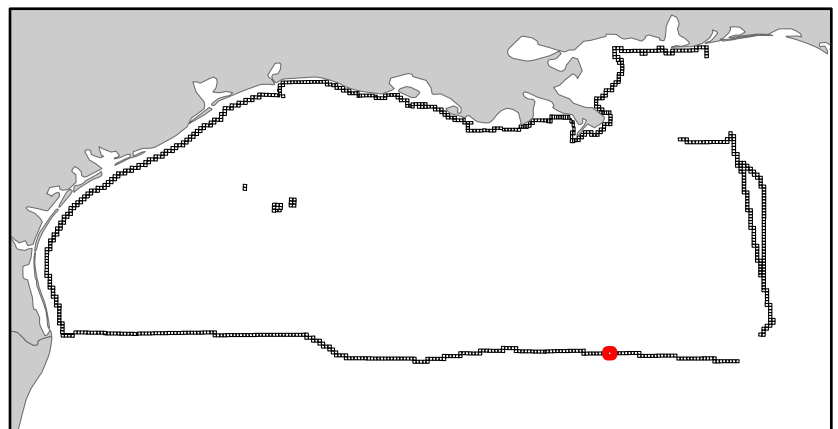
Lund South

NG16-07

Block 240



-  Split Block
-  Deferred Portion
-  Portion Landward of the SLA
-  Portion that is Non-US Jurisdiction
-  Available Portion of Block
-  Portion Under Moratorium
-  Active Lease (Not-available)




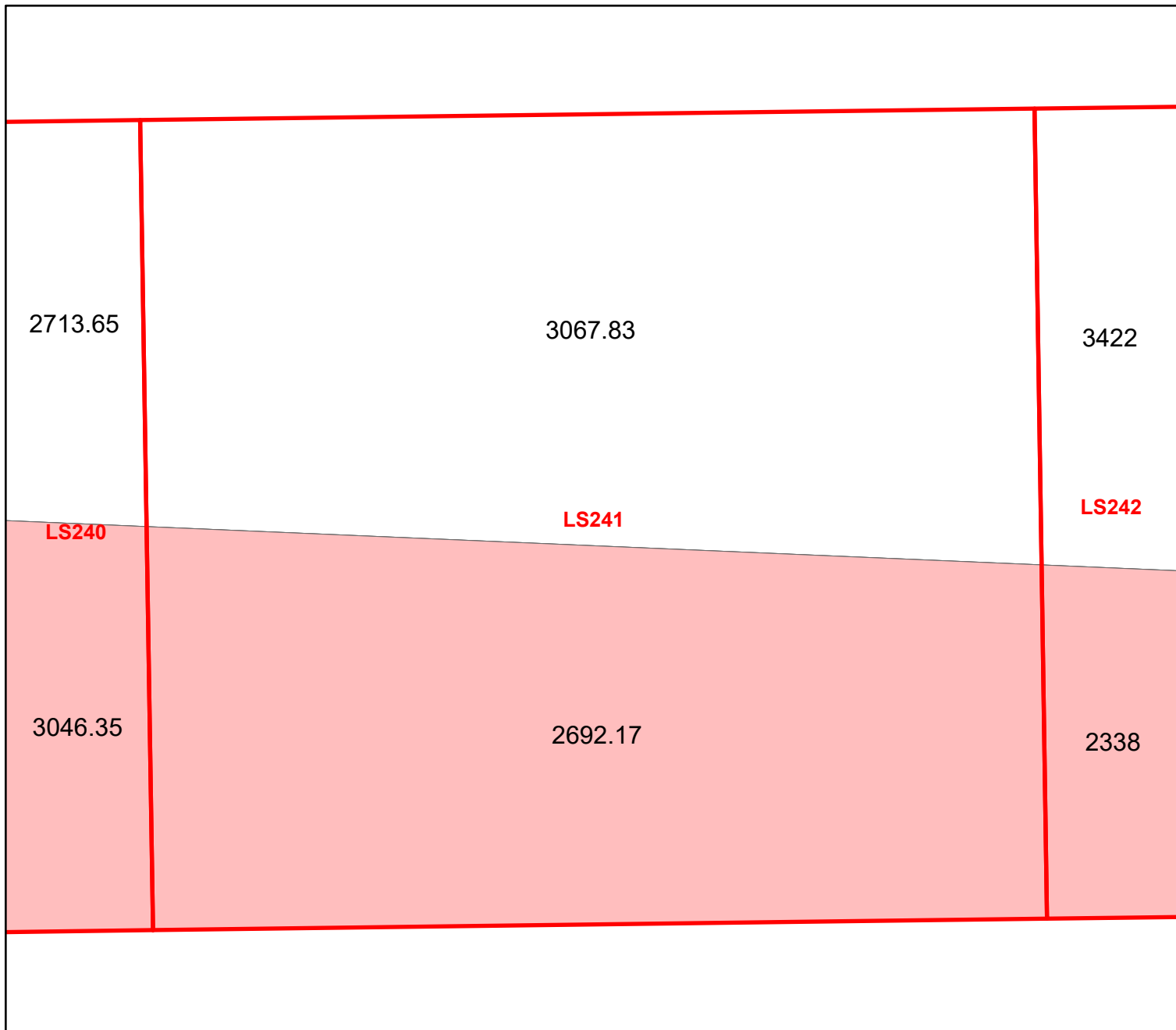
Block portion numbers are in acres

LS240

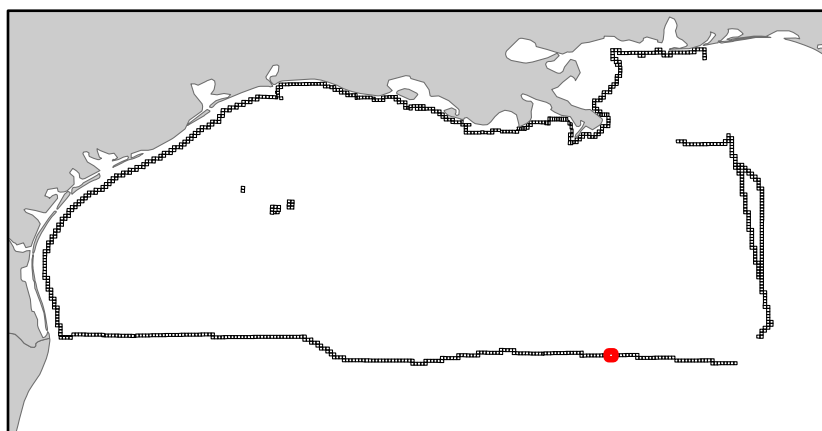
Lund South

NG16-07

Block 241



-  Split Block
-  Deferred Portion
-  Portion Landward of the SLA
-  Portion that is Non-US Jurisdiction
-  Available Portion of Block
-  Portion Under Moratorium
-  Active Lease (Not-available)




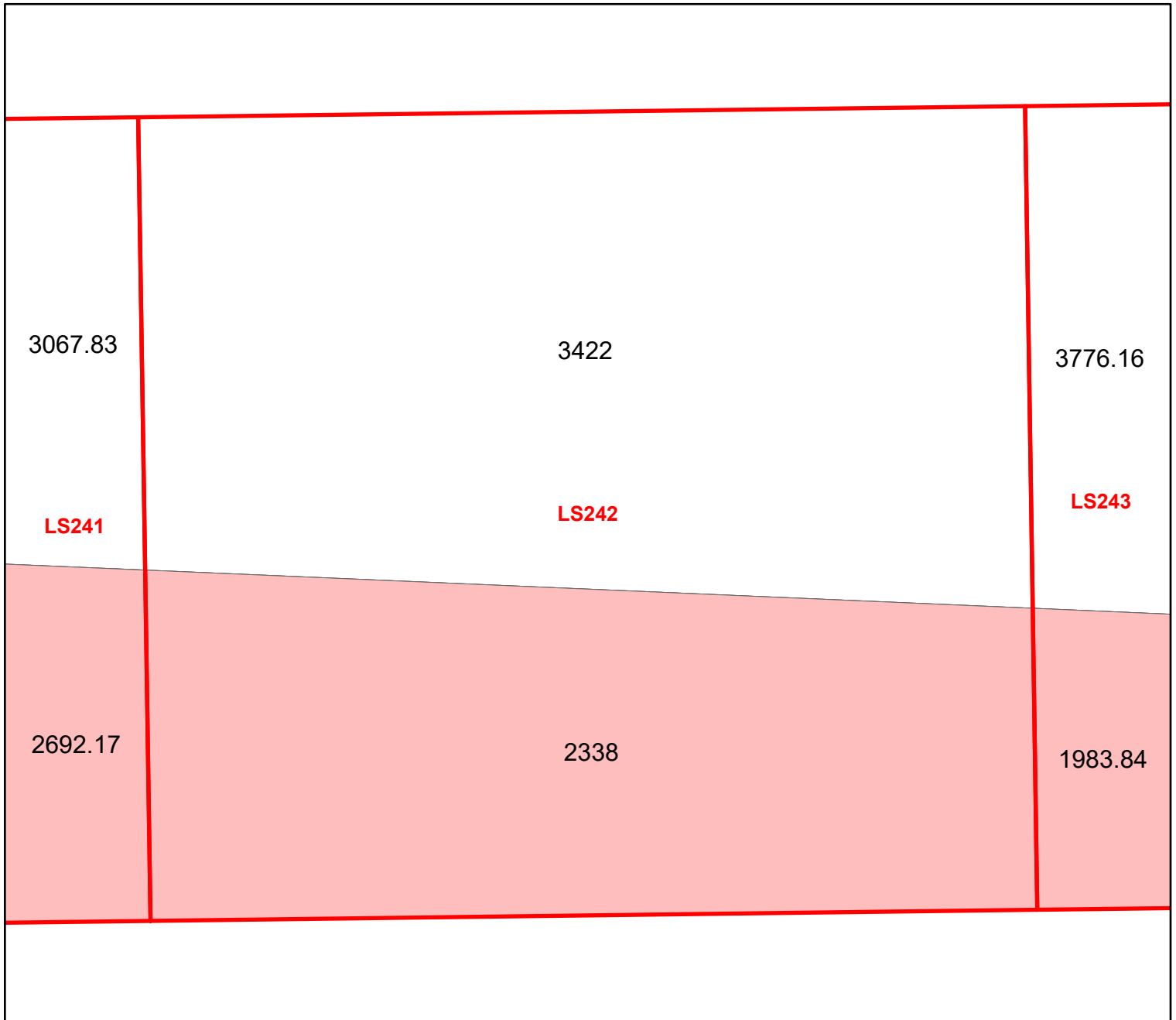
Block portion numbers are in acres

LS241

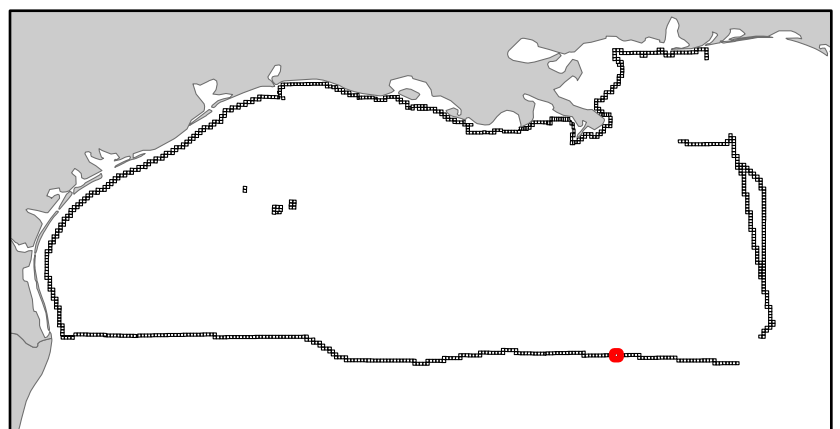
Lund South

NG16-07

Block 242



-  Split Block
-  Deferred Portion
-  Portion Landward of the SLA
-  Portion that is Non-US Jurisdiction
-  Available Portion of Block
-  Portion Under Moratorium
-  Active Lease (Not-available)



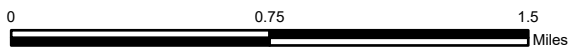
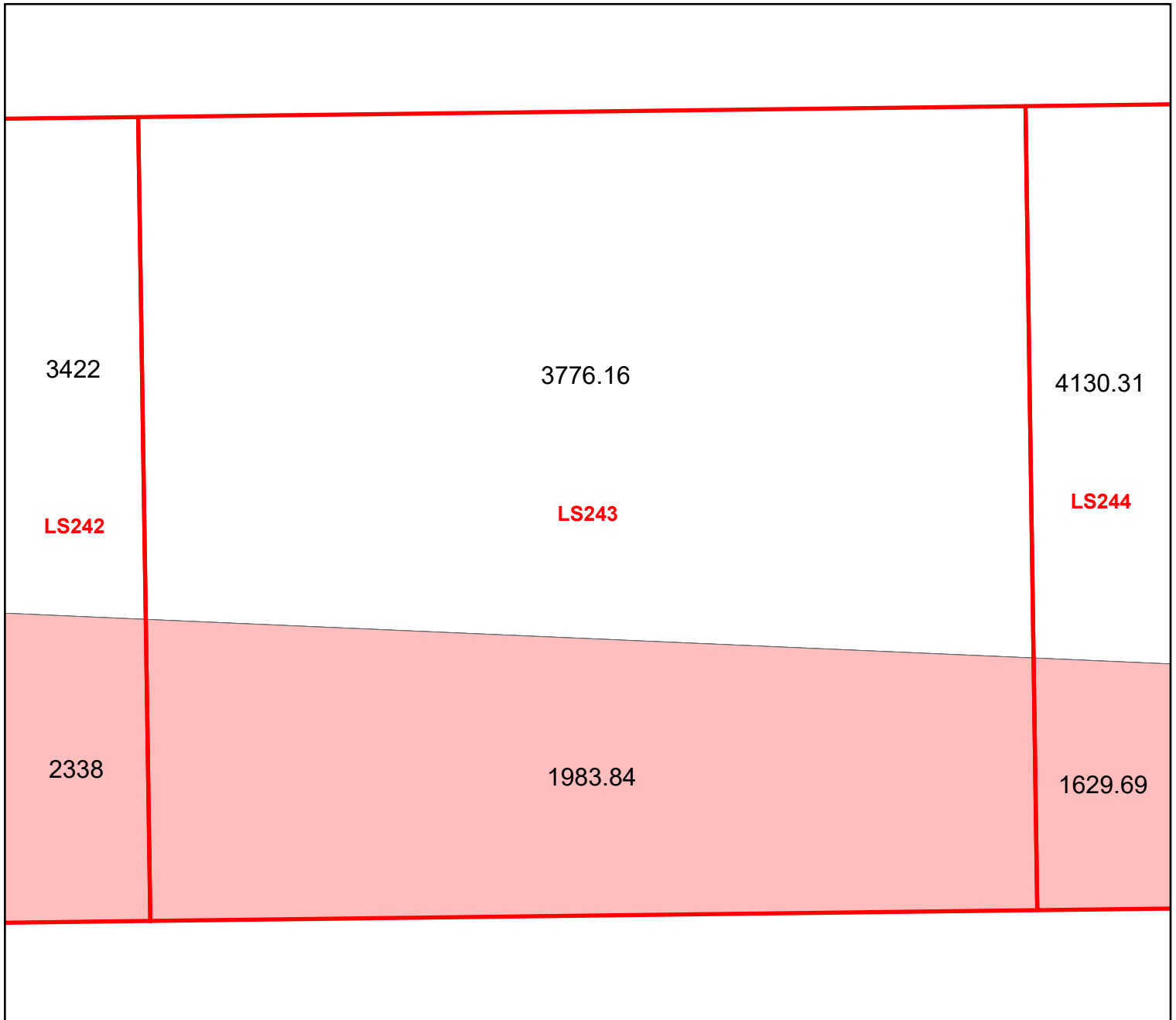
Block portion numbers are in acres

LS242

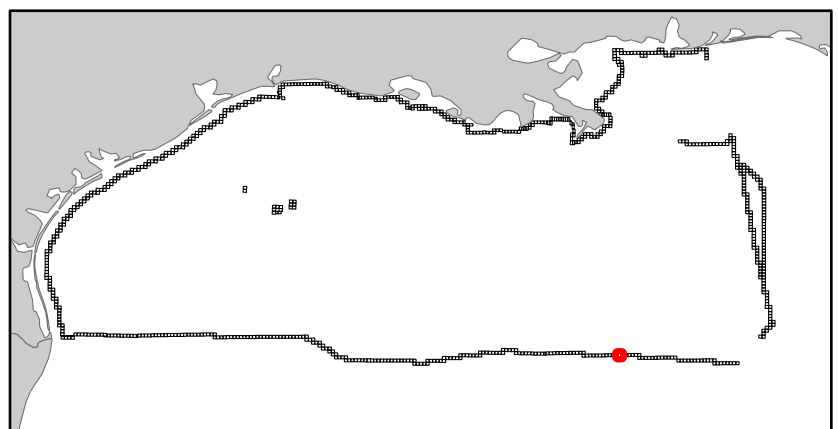
Lund South

NG16-07

Block 243



-  Split Block
-  Deferred Portion
-  Portion Landward of the SLA
-  Portion that is Non-US Jurisdiction
-  Available Portion of Block
-  Portion Under Moratorium
-  Active Lease (Not-available)




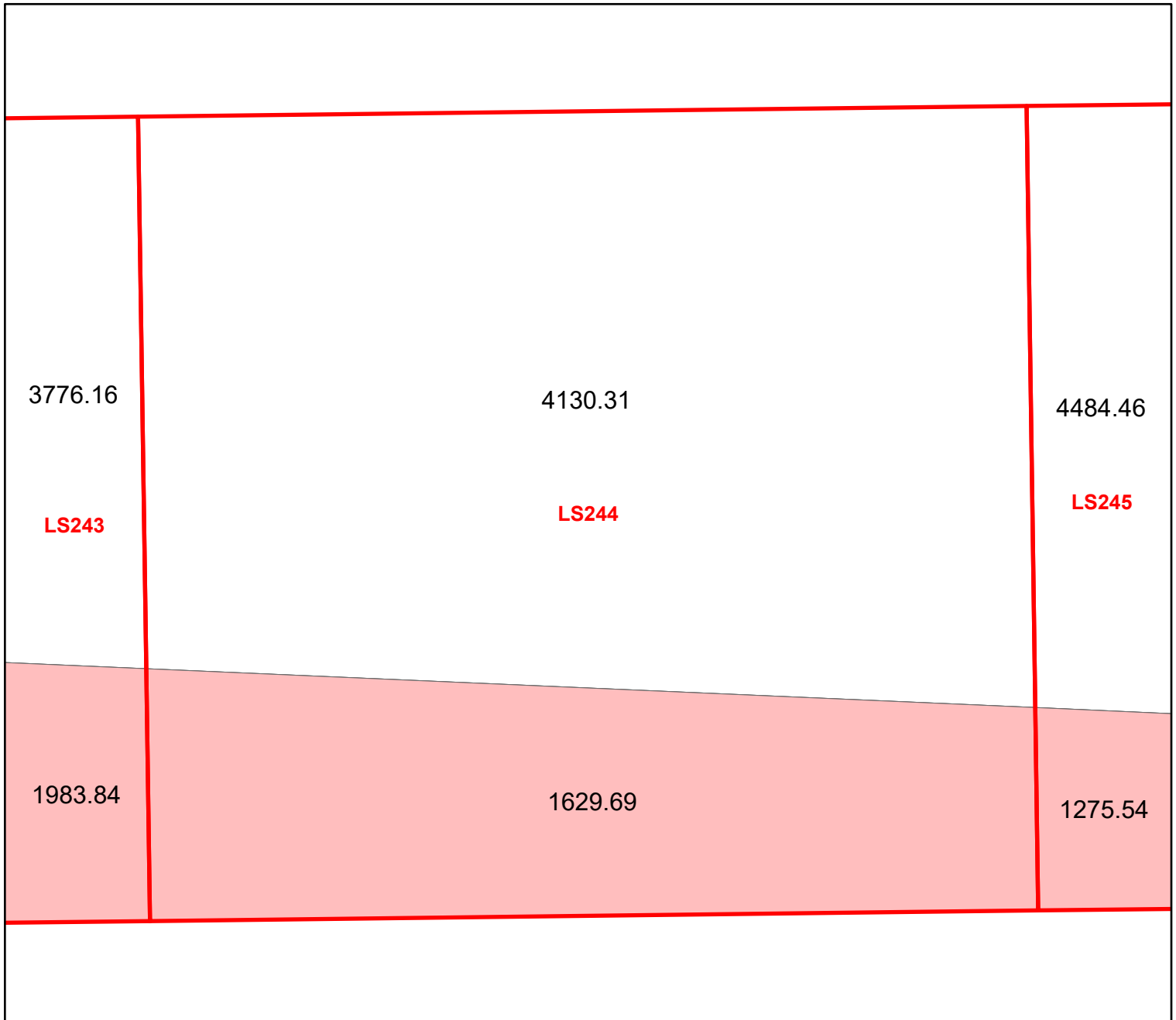
Block portion numbers are in acres

LS243

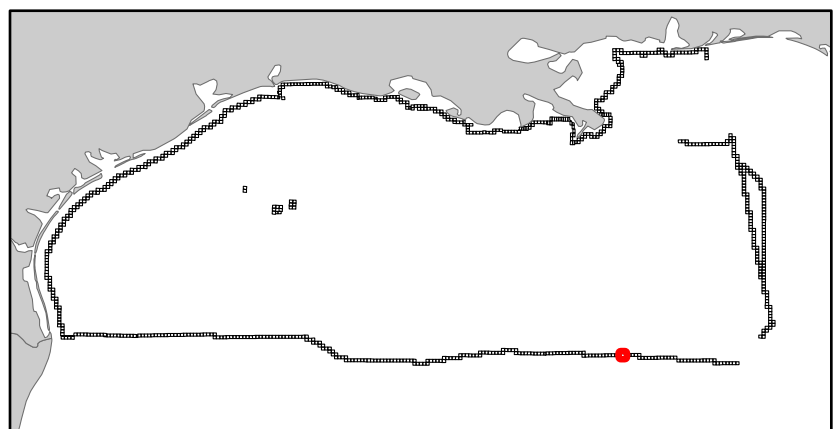
Lund South

NG16-07

Block 244



- Split Block
- Deferred Portion
- Portion Landward of the SLA
- Portion that is Non-US Jurisdiction
- Available Portion of Block
- Portion Under Moratorium
- Active Lease (Not-available)




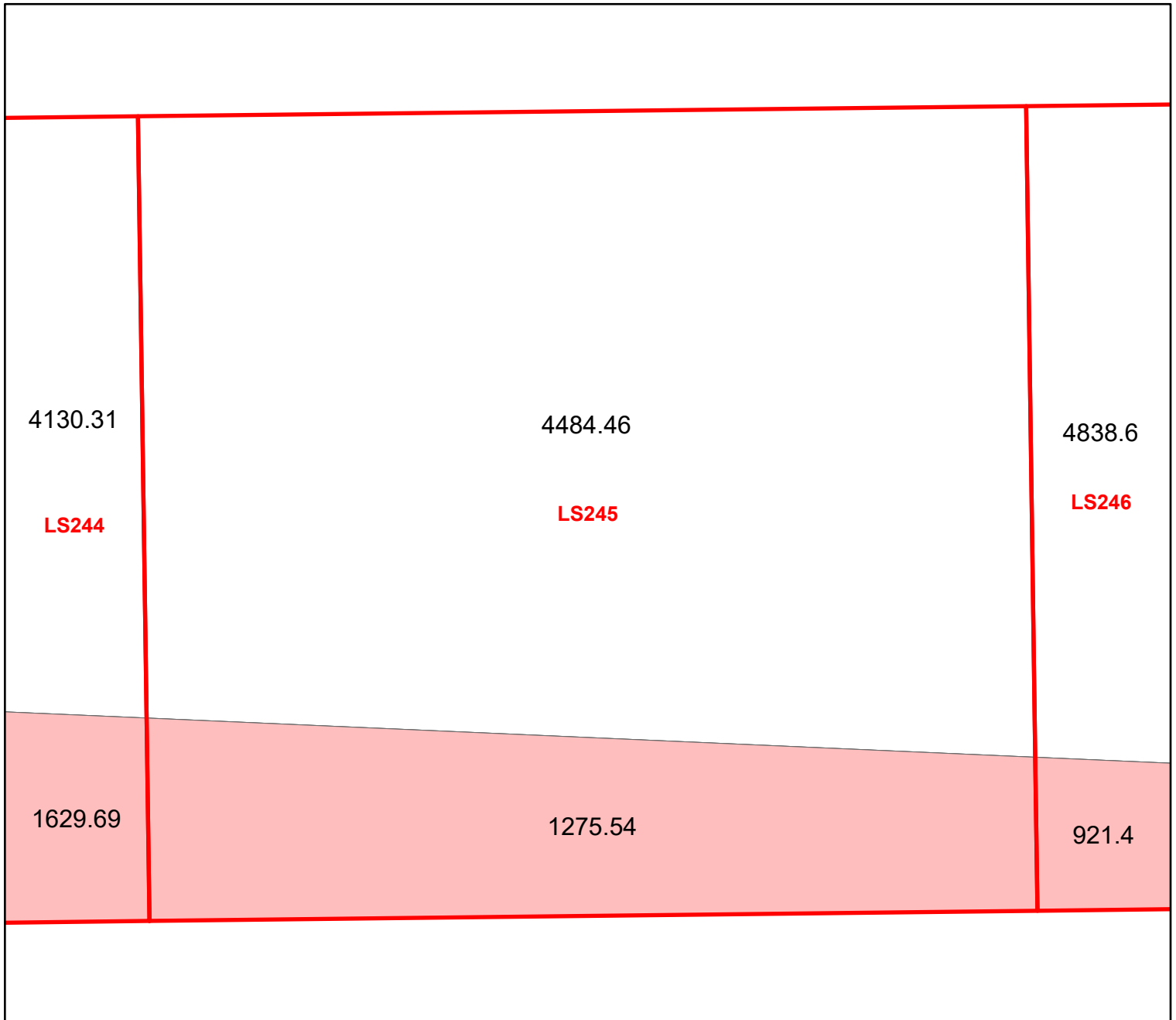
Block portion numbers are in acres

LS244

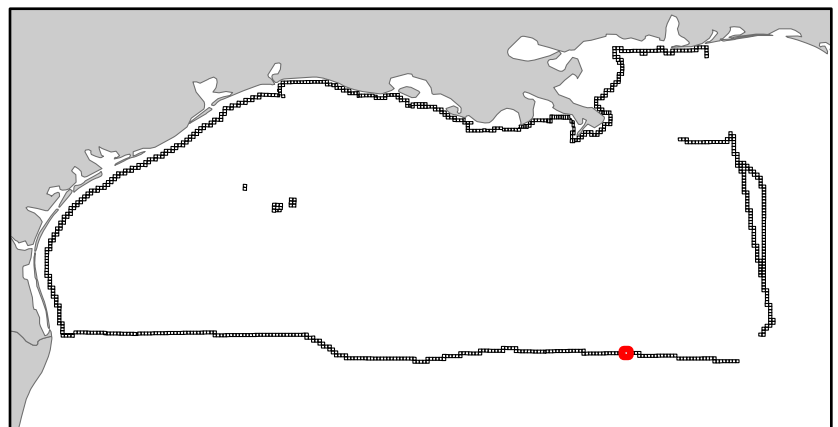
Lund South

NG16-07

Block 245



-  Split Block
-  Deferred Portion
-  Portion Landward of the SLA
-  Portion that is Non-US Jurisdiction
-  Available Portion of Block
-  Portion Under Moratorium
-  Active Lease (Not-available)



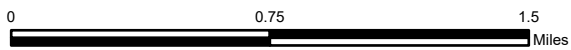
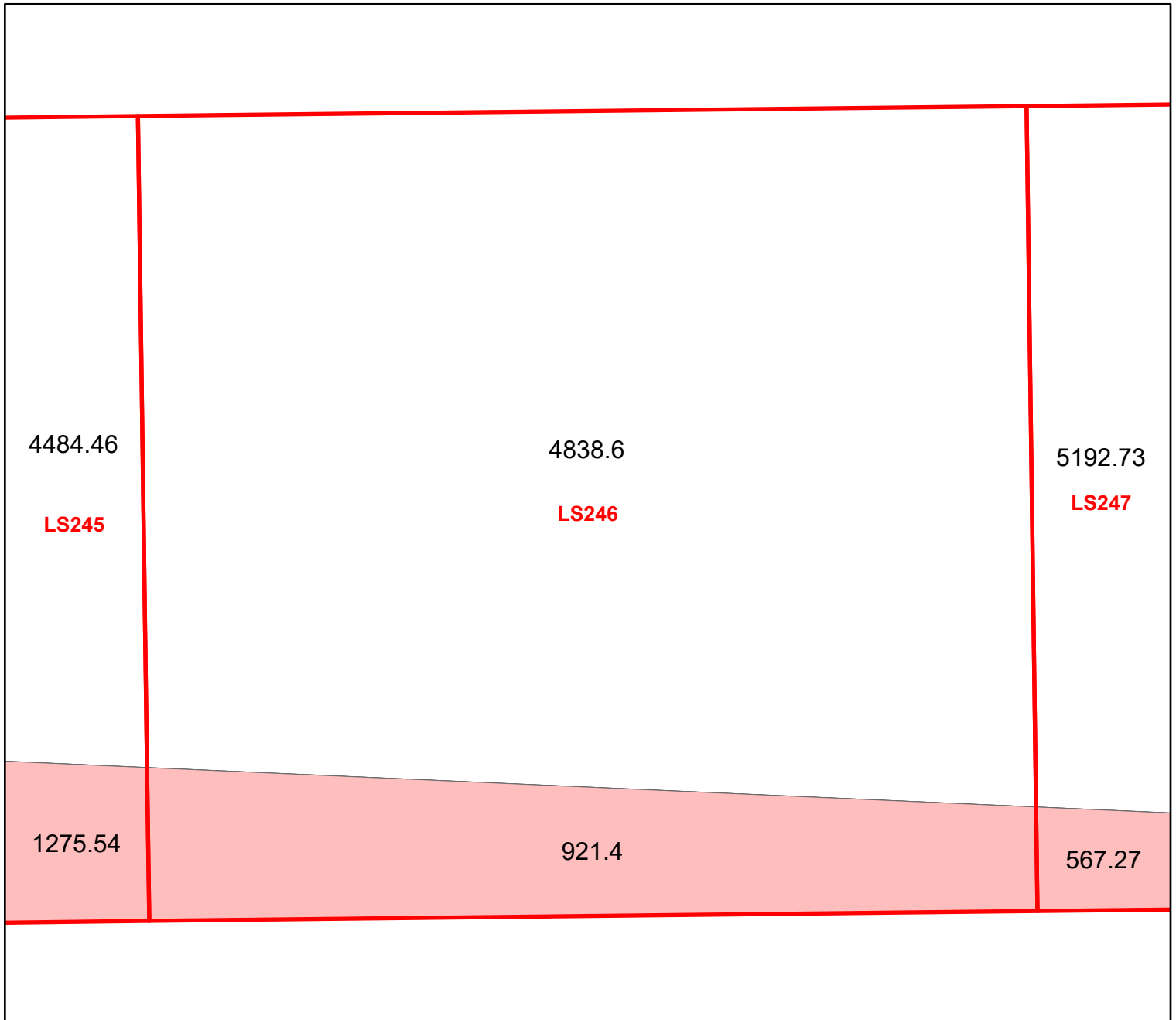
Block portion numbers are in acres

LS245

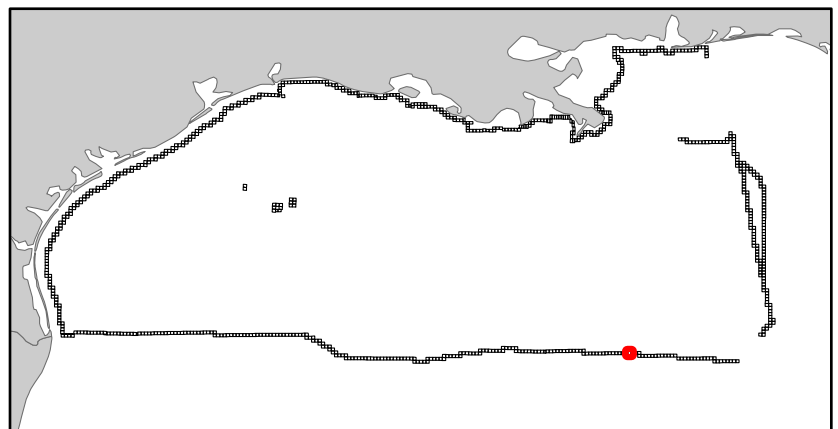
Lund South

NG16-07

Block 246



-  Split Block
-  Deferred Portion
-  Portion Landward of the SLA
-  Portion that is Non-US Jurisdiction
-  Available Portion of Block
-  Portion Under Moratorium
-  Active Lease (Not-available)




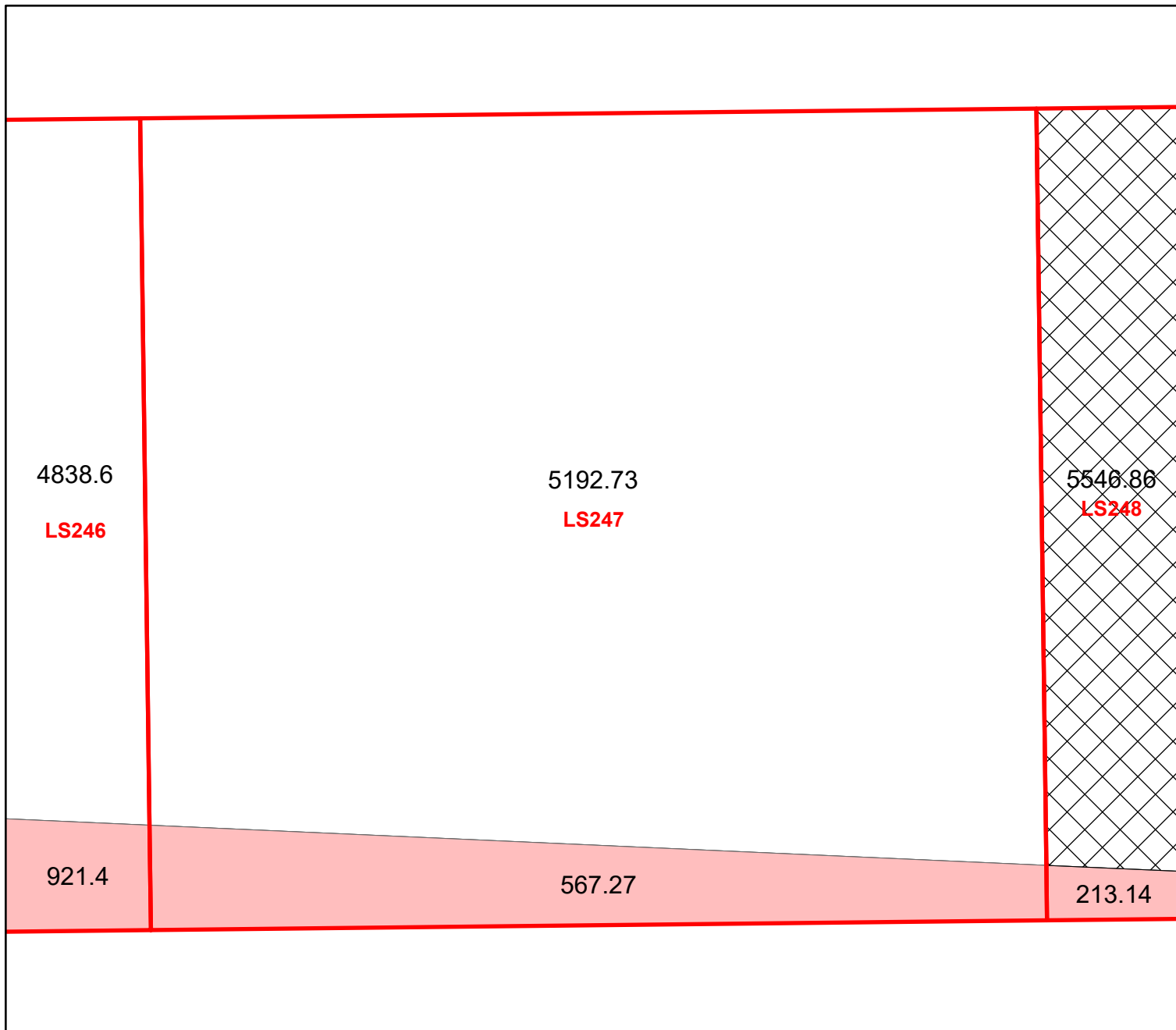
Block portion numbers are in acres






LS246

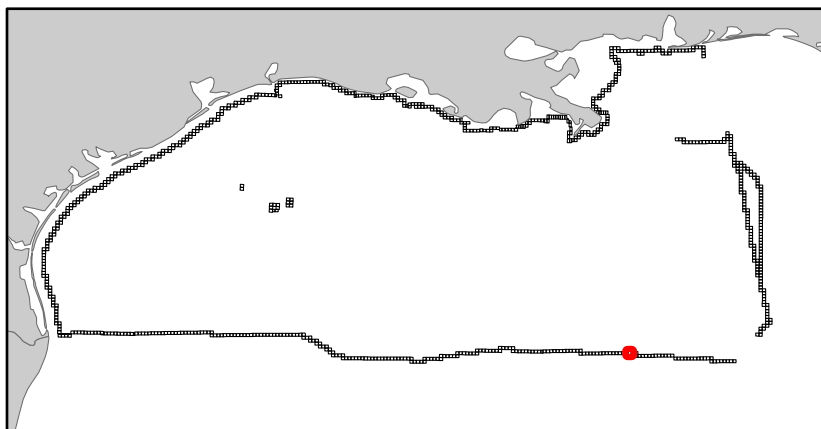
Lund South

NG16-07

Block 247



-  Split Block
-  Deferred Portion
-  Portion Landward of the SLA
-  Portion that is Non-US Jurisdiction
-  Available Portion of Block
-  Portion Under Moratorium
-  Active Lease (Not-available)




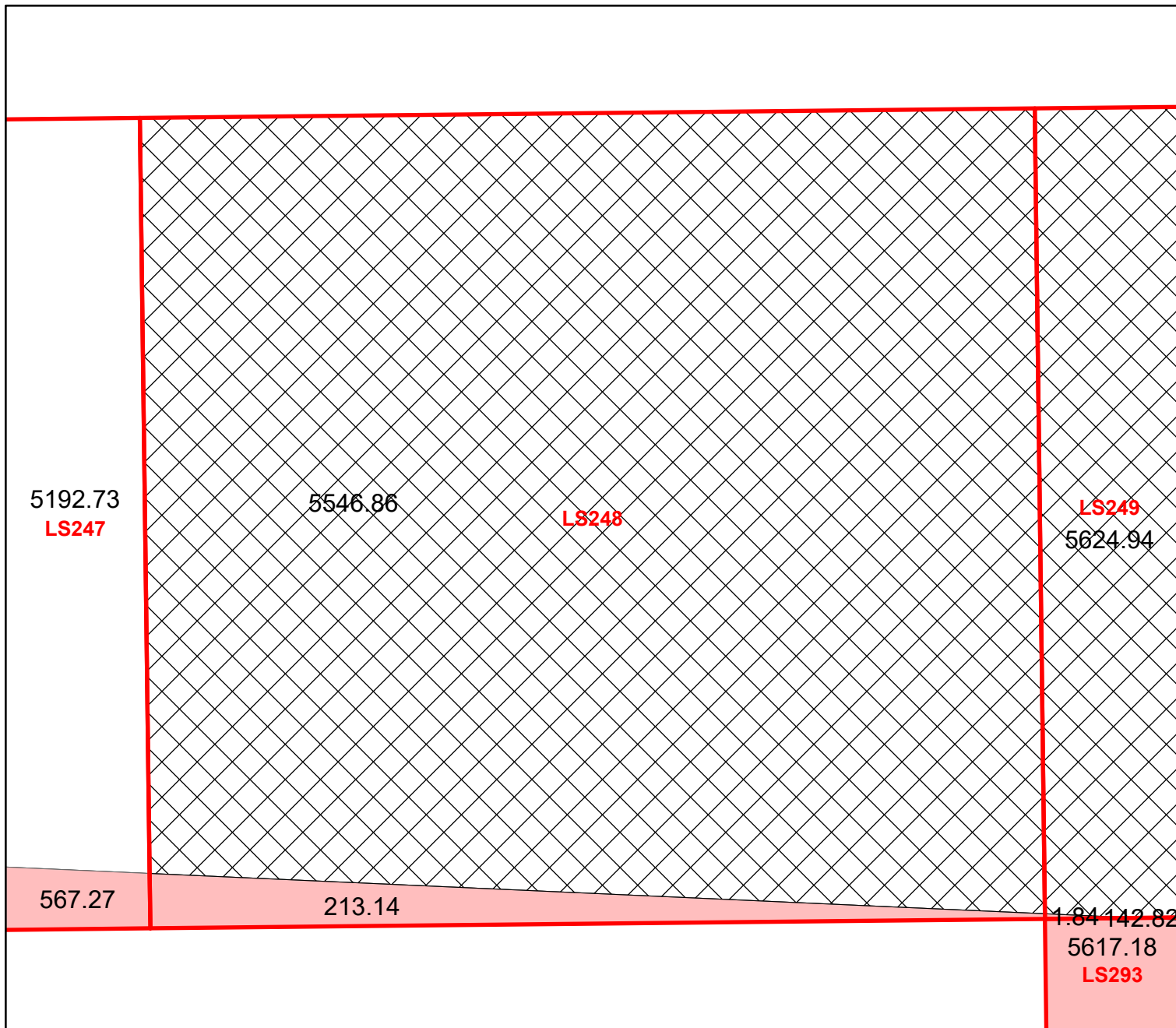
Block portion numbers are in acres

LS247

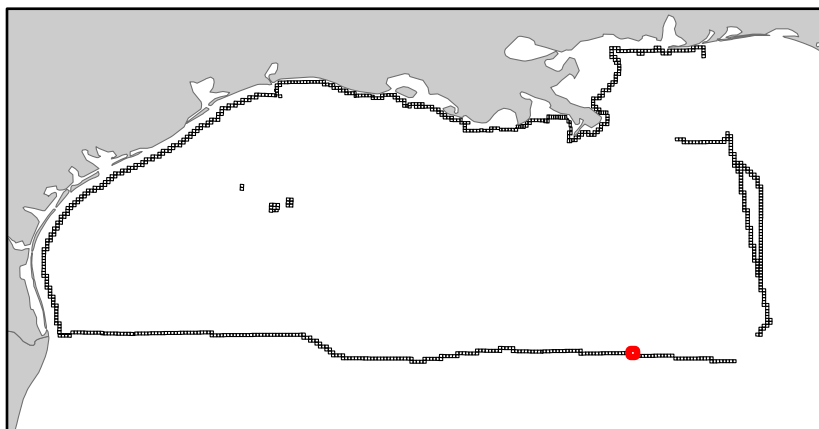
Lund South

NG16-07

Block 248



-  Split Block
-  Deferred Portion
-  Portion Landward of the SLA
-  Portion that is Non-US Jurisdiction
-  Available Portion of Block
-  Portion Under Moratorium
-  Active Lease (Not-available)




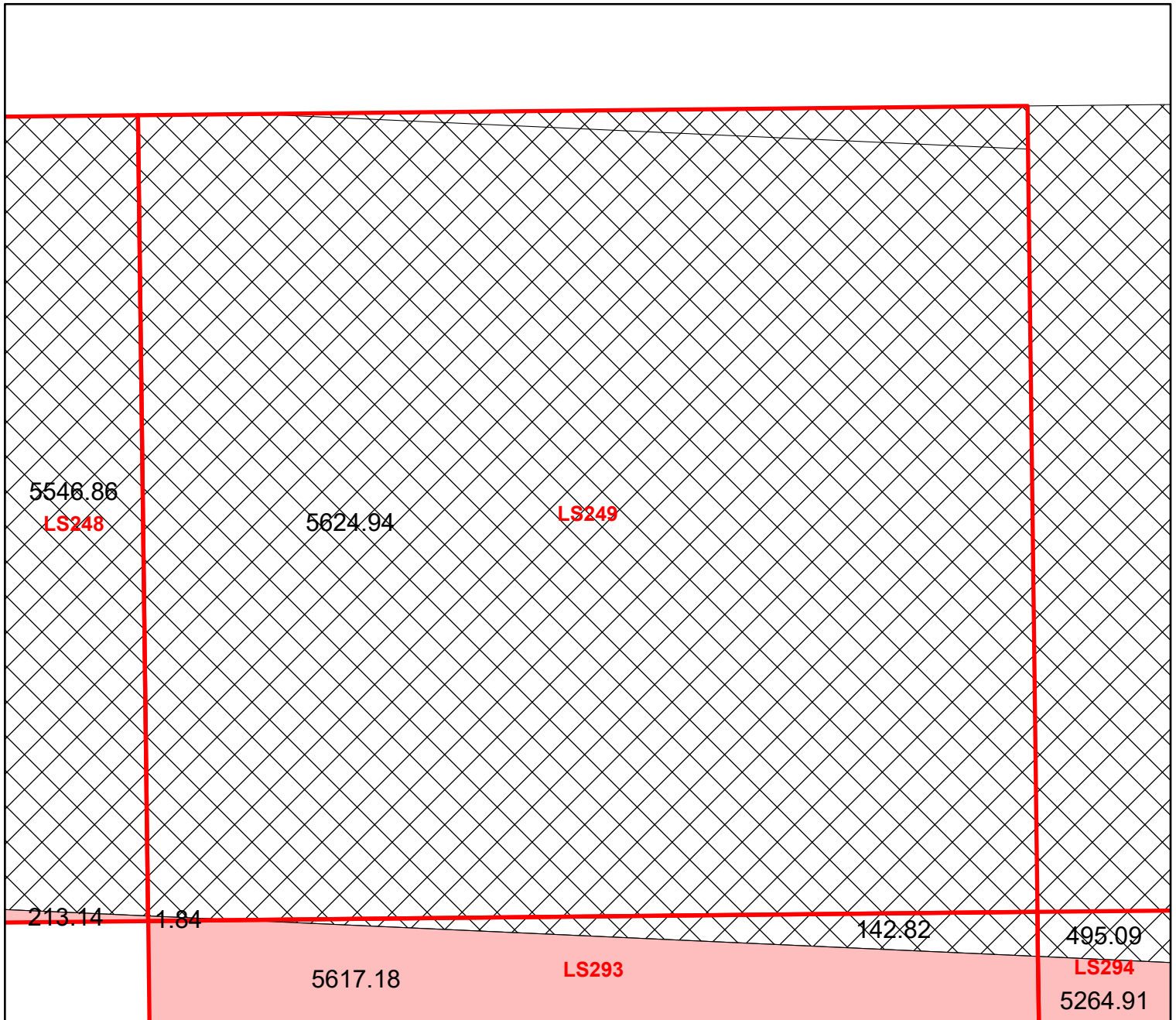
Block portion numbers are in acres

LS248

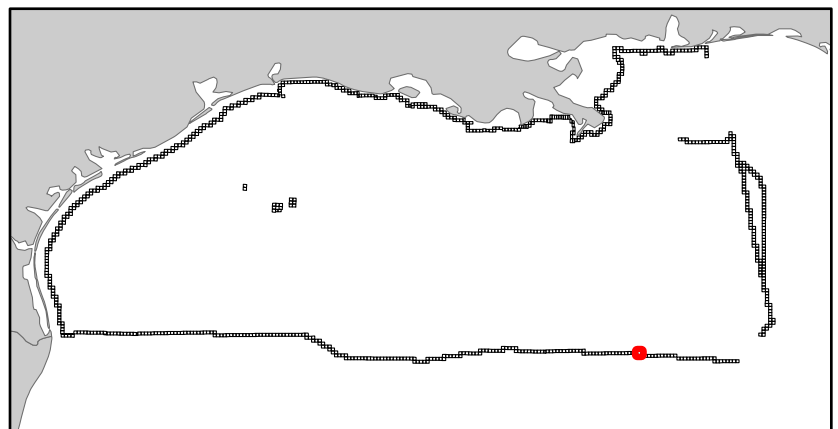
Lund South

NG16-07

Block 249



-  Split Block
-  Deferred Portion
-  Portion Landward of the SLA
-  Portion that is Non-US Jurisdiction
-  Available Portion of Block
-  Portion Under Moratorium
-  Active Lease (Not-available)




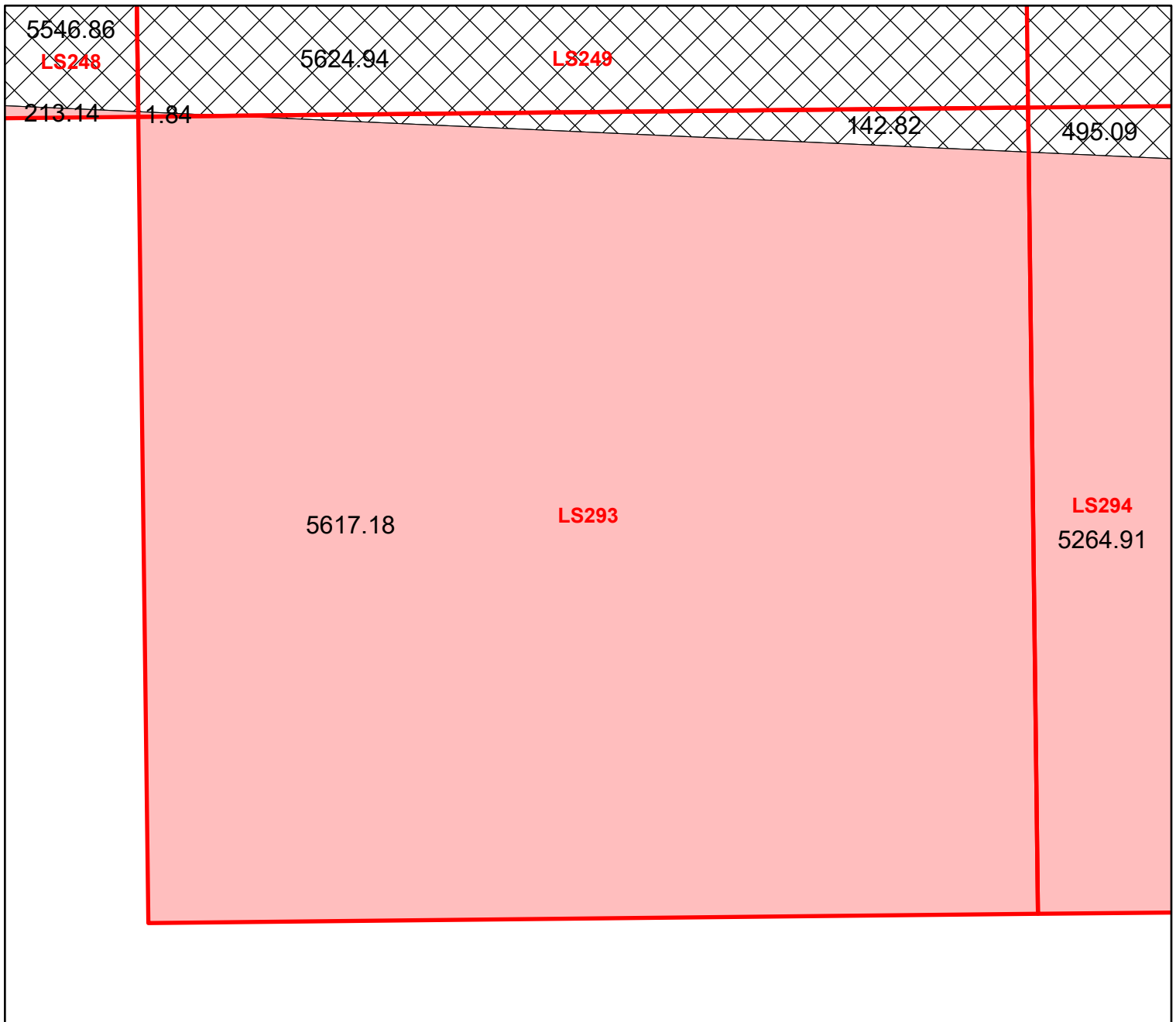
Block portion numbers are in acres

LS249

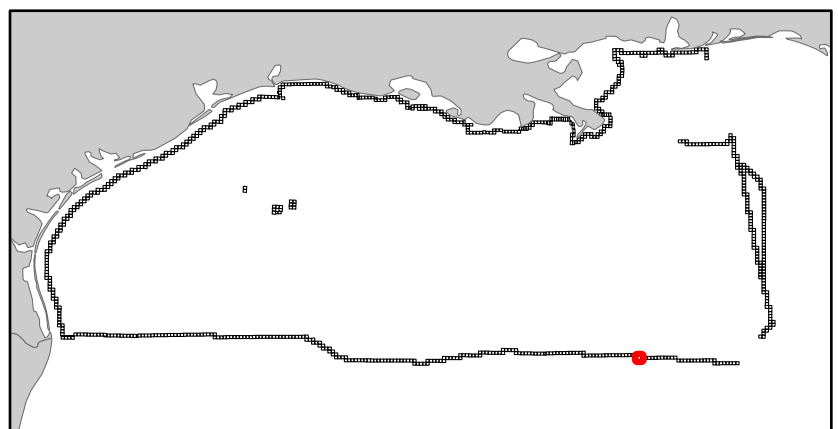
Lund South

NG16-07

Block 293



-  Split Block
-  Deferred Portion
-  Portion Landward of the SLA
-  Portion that is Non-US Jurisdiction
-  Available Portion of Block
-  Portion Under Moratorium
-  Active Lease (Not-available)



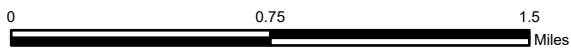
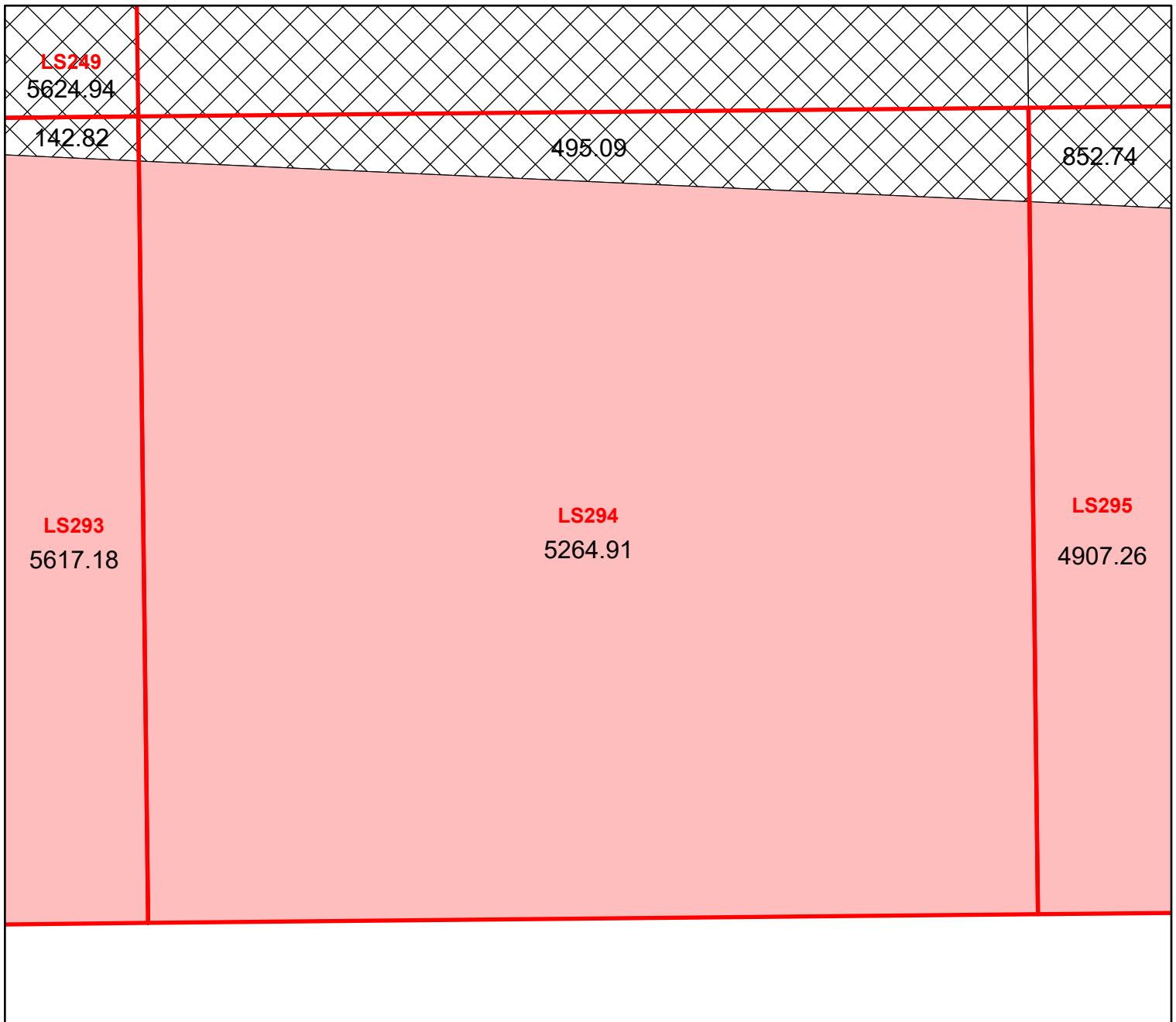
Block portion numbers are in acres

LS293

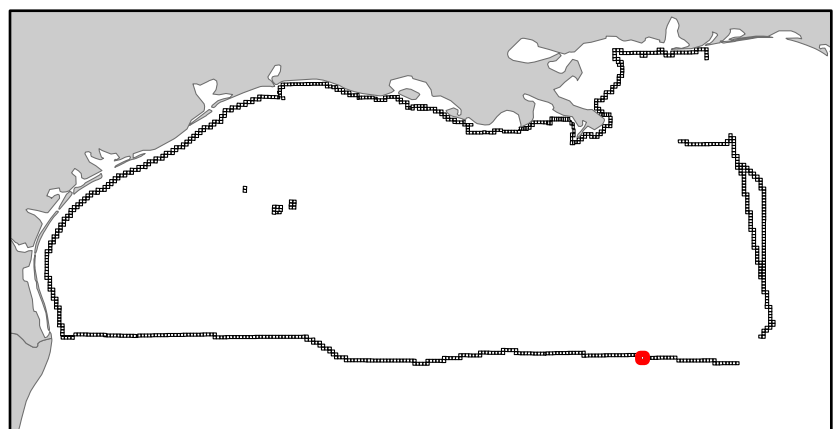
Lund South

NG16-07

Block 294



-  Split Block
-  Deferred Portion
-  Portion Landward of the SLA
-  Portion that is Non-US Jurisdiction
-  Available Portion of Block
-  Portion Under Moratorium
-  Active Lease (Not-available)




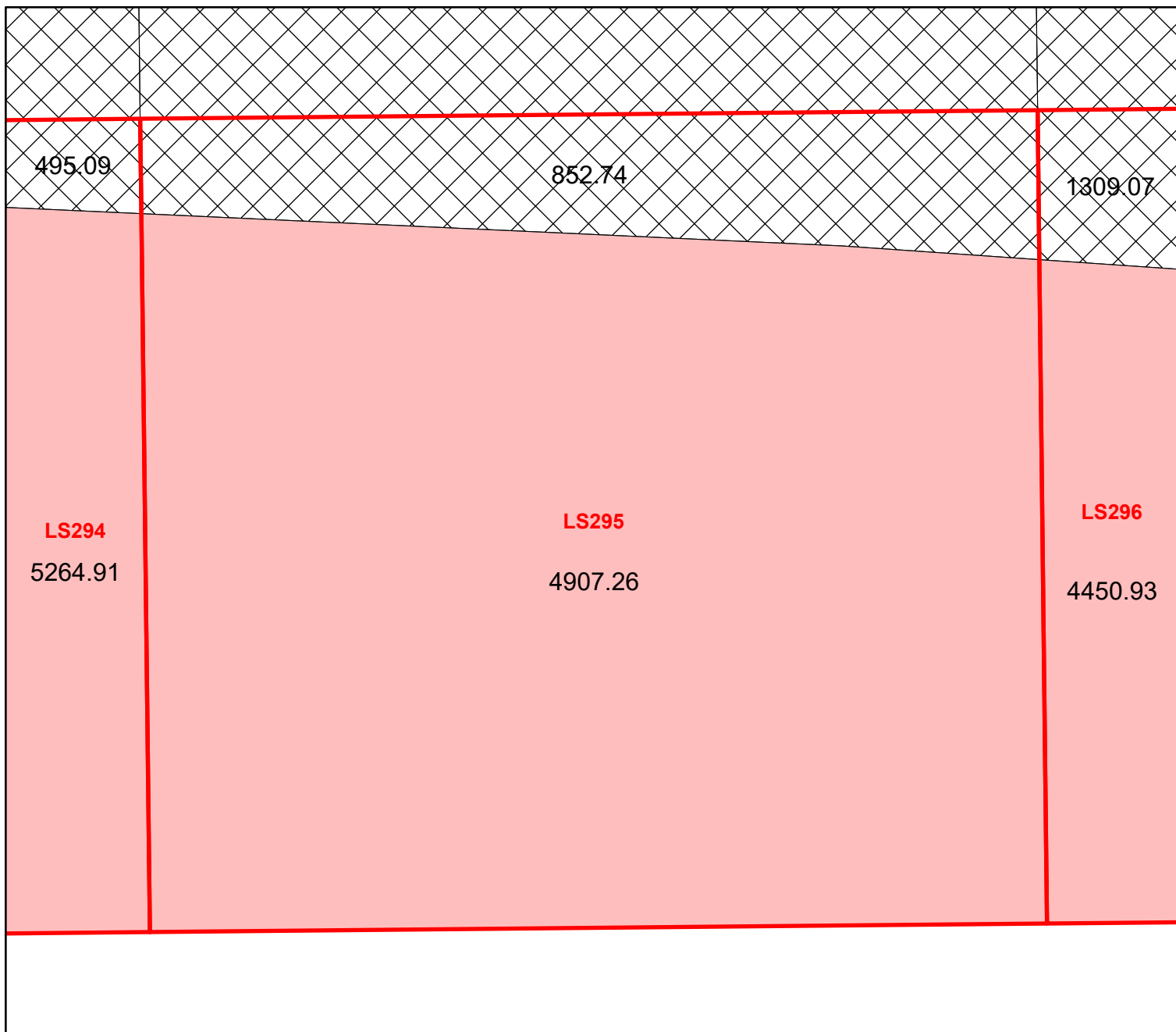
Block portion numbers are in acres

LS294

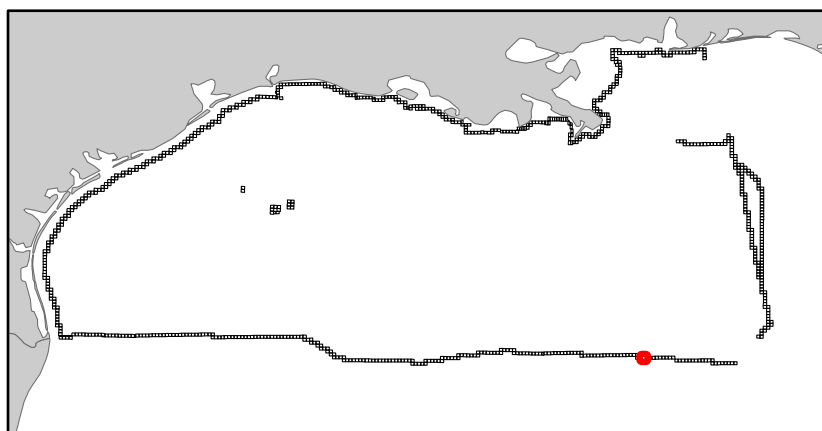
Lund South

NG16-07

Block 295



-  Split Block
-  Deferred Portion
-  Portion Landward of the SLA
-  Portion that is Non-US Jurisdiction
-  Available Portion of Block
-  Portion Under Moratorium
-  Active Lease (Not-available)




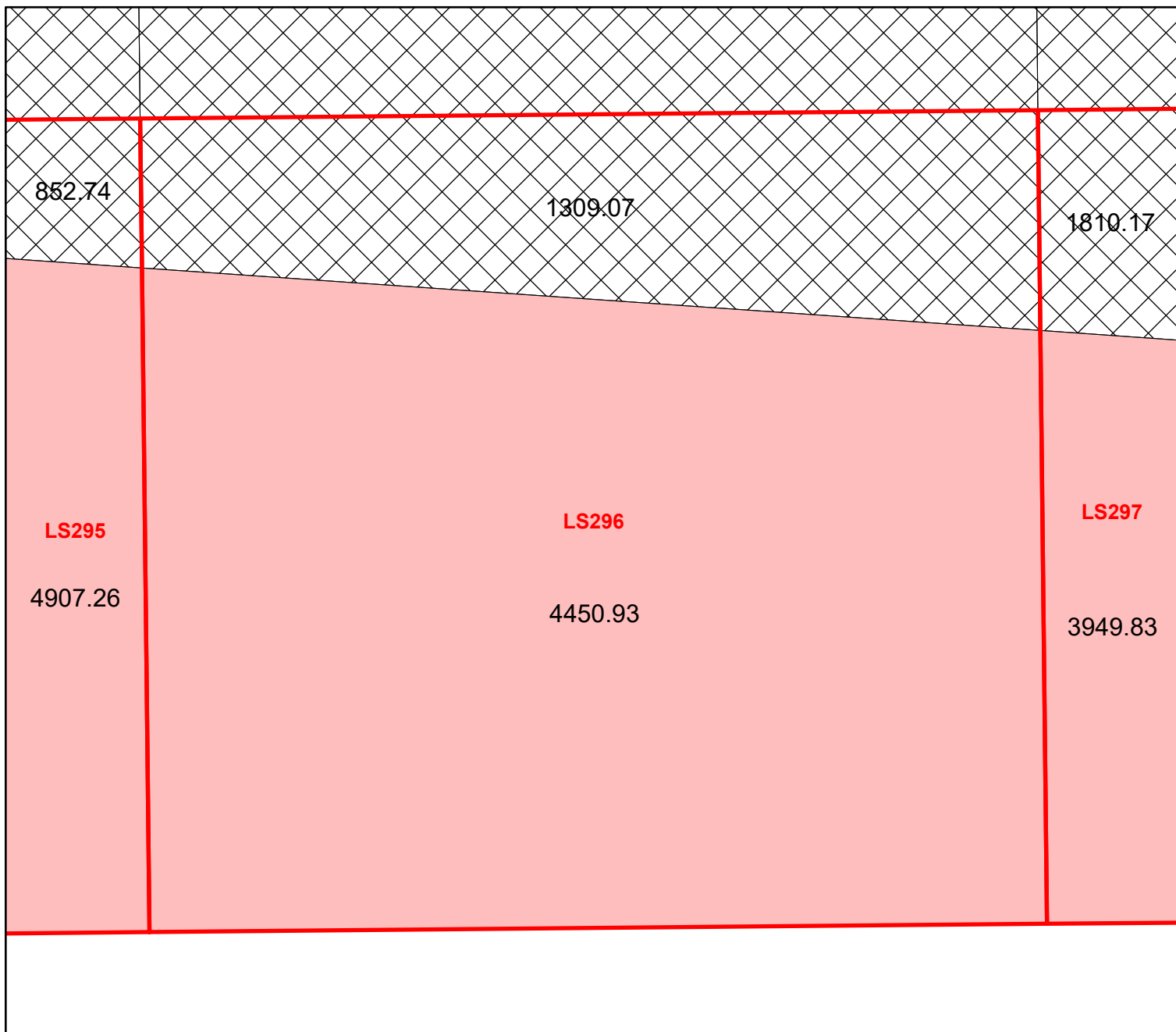
Block portion numbers are in acres

LS295

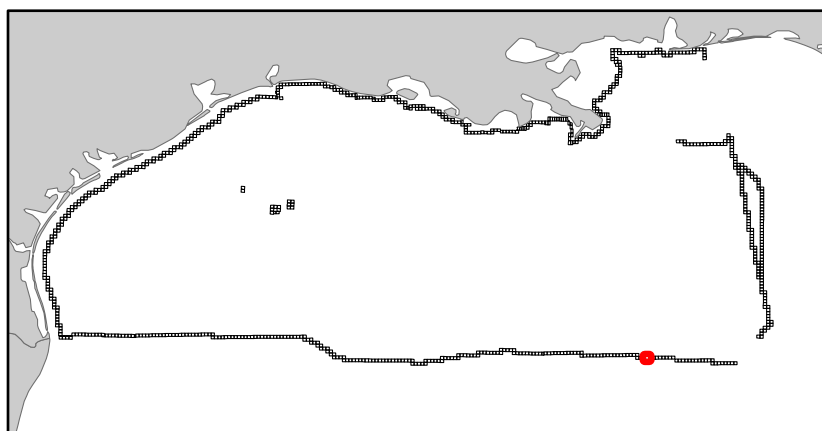
Lund South

NG16-07

Block 296



- Split Block
- Deferred Portion
- Portion Landward of the SLA
- Portion that is Non-US Jurisdiction
- Available Portion of Block
- Portion Under Moratorium
- Active Lease (Not-available)




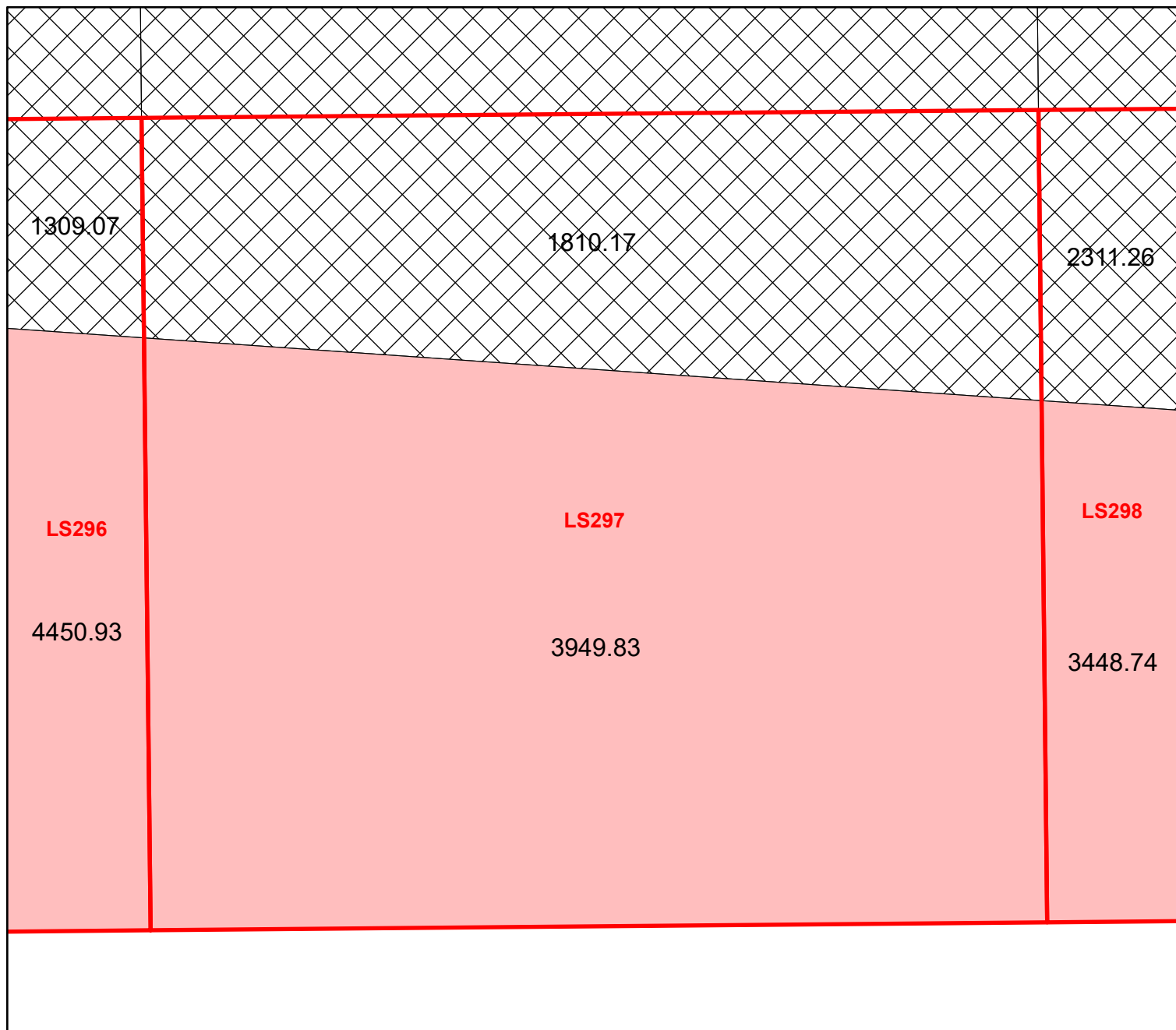
Block portion numbers are in acres

LS296

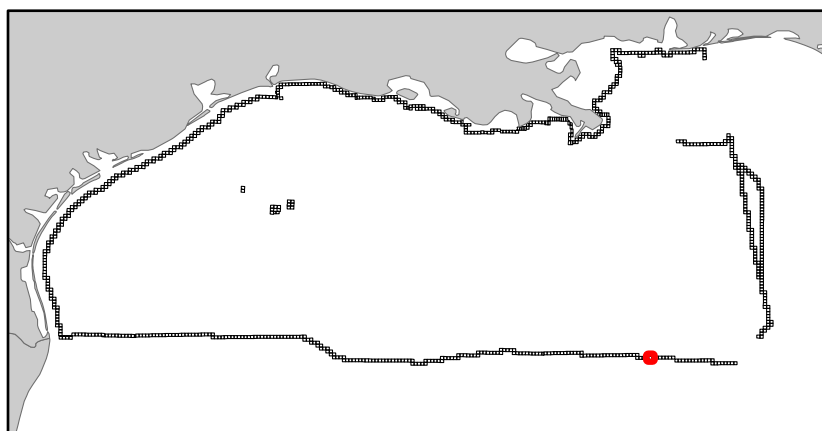
Lund South

NG16-07

Block 297



- Split Block
- Deferred Portion
- Portion Landward of the SLA
- Portion that is Non-US Jurisdiction
- Available Portion of Block
- Portion Under Moratorium
- Active Lease (Not-available)




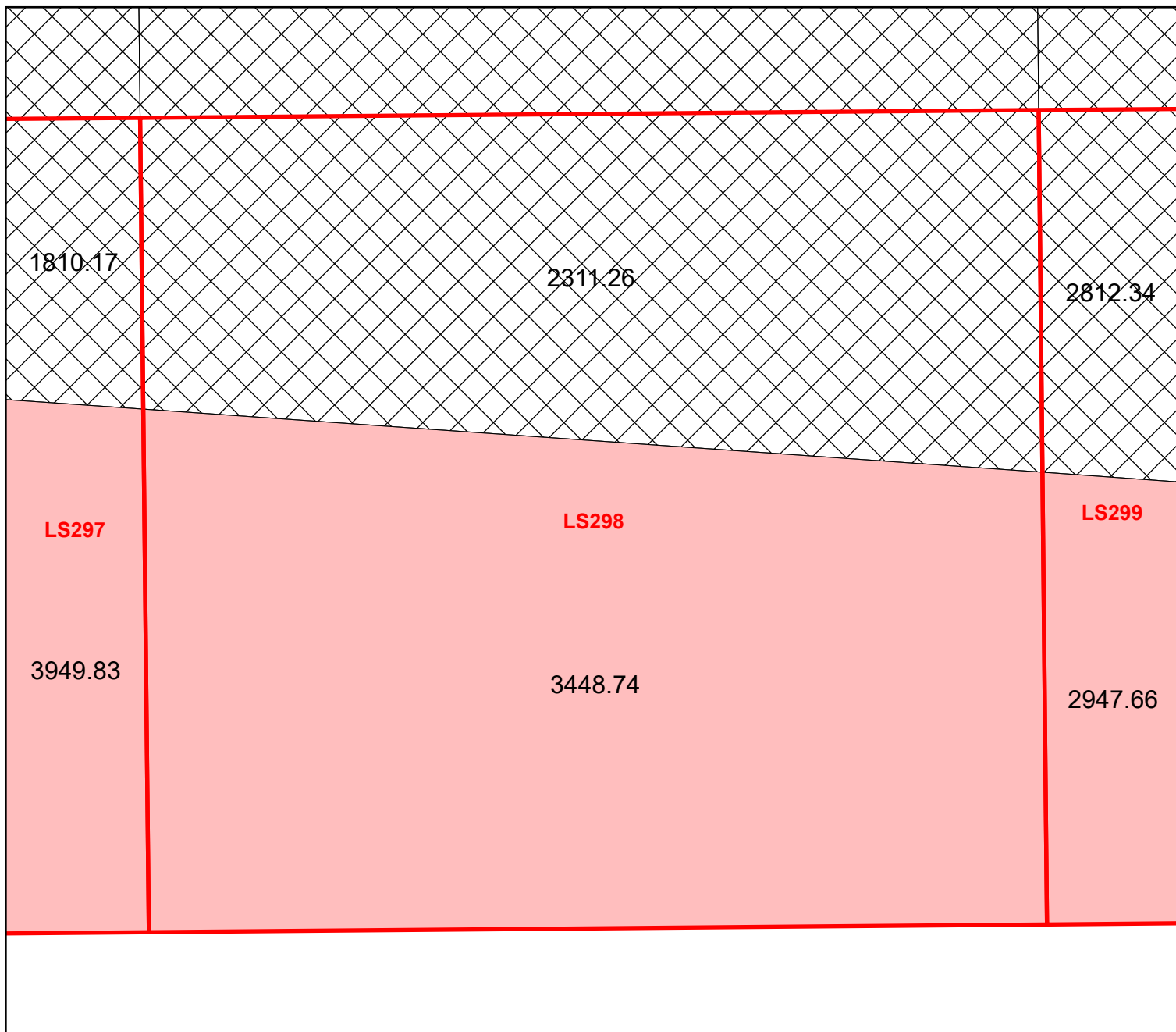
Block portion numbers are in acres

LS297

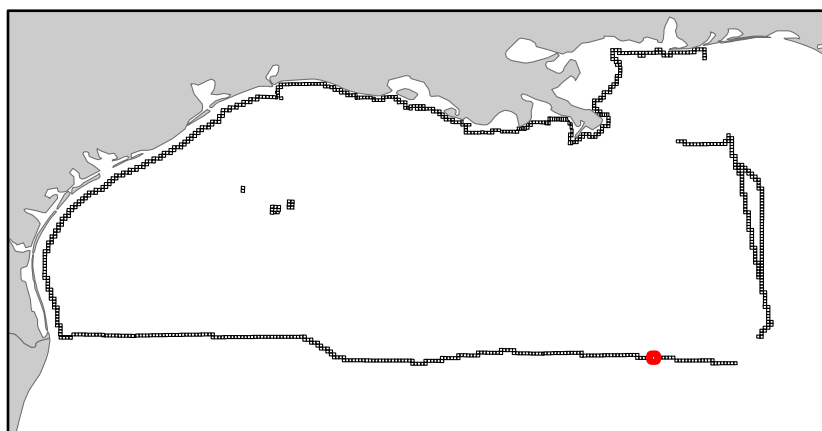
Lund South

NG16-07

Block 298



-  Split Block
-  Deferred Portion
-  Portion Landward of the SLA
-  Portion that is Non-US Jurisdiction
-  Available Portion of Block
-  Portion Under Moratorium
-  Active Lease (Not-available)




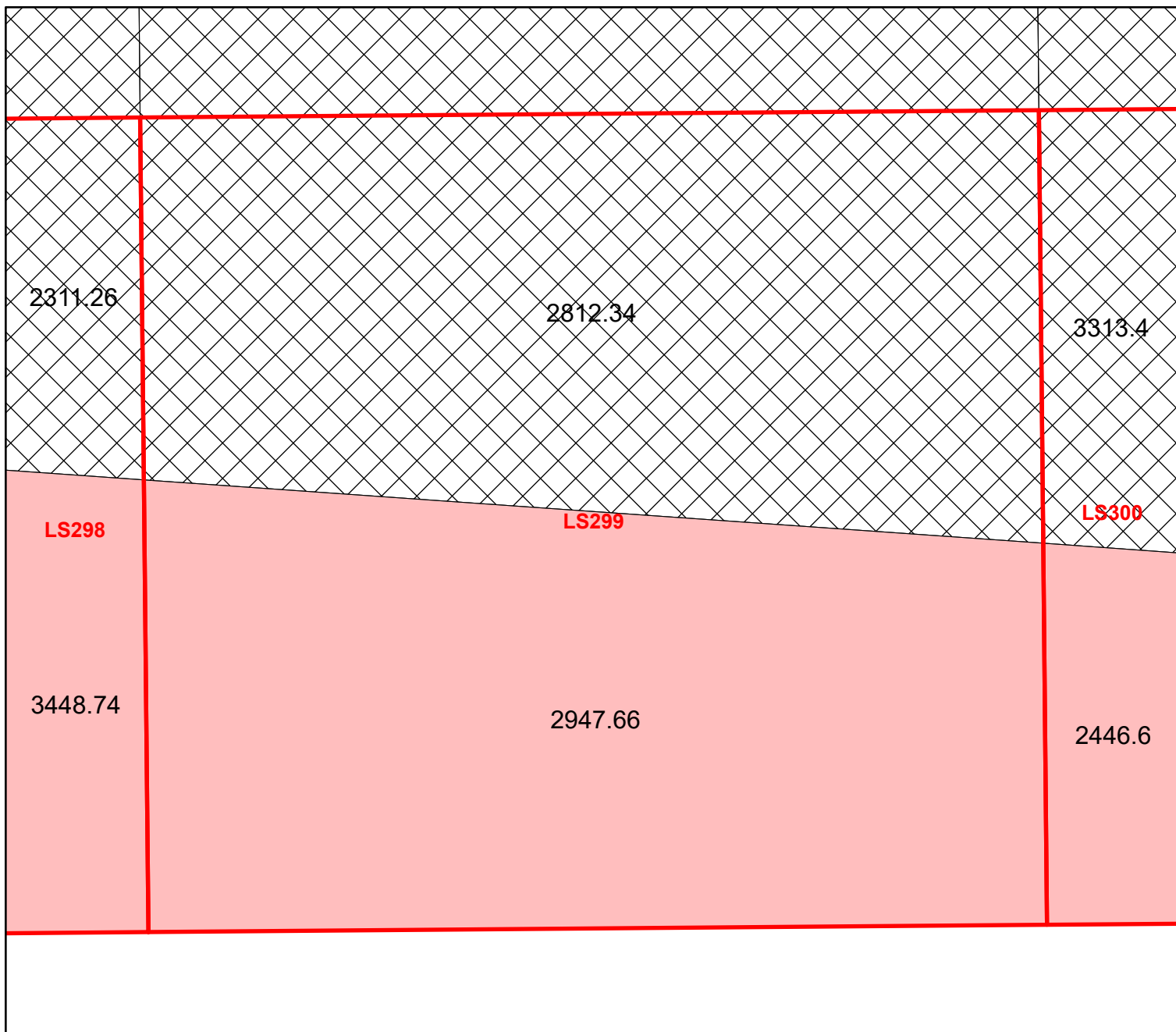
Block portion numbers are in acres

LS298

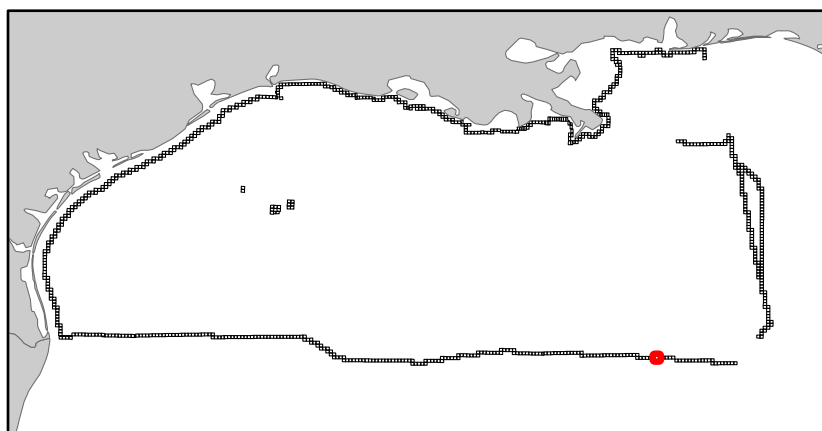
Lund South

NG16-07

Block 299



-  Split Block
-  Deferred Portion
-  Portion Landward of the SLA
-  Portion that is Non-US Jurisdiction
-  Available Portion of Block
-  Portion Under Moratorium
-  Active Lease (Not-available)



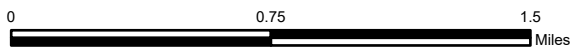
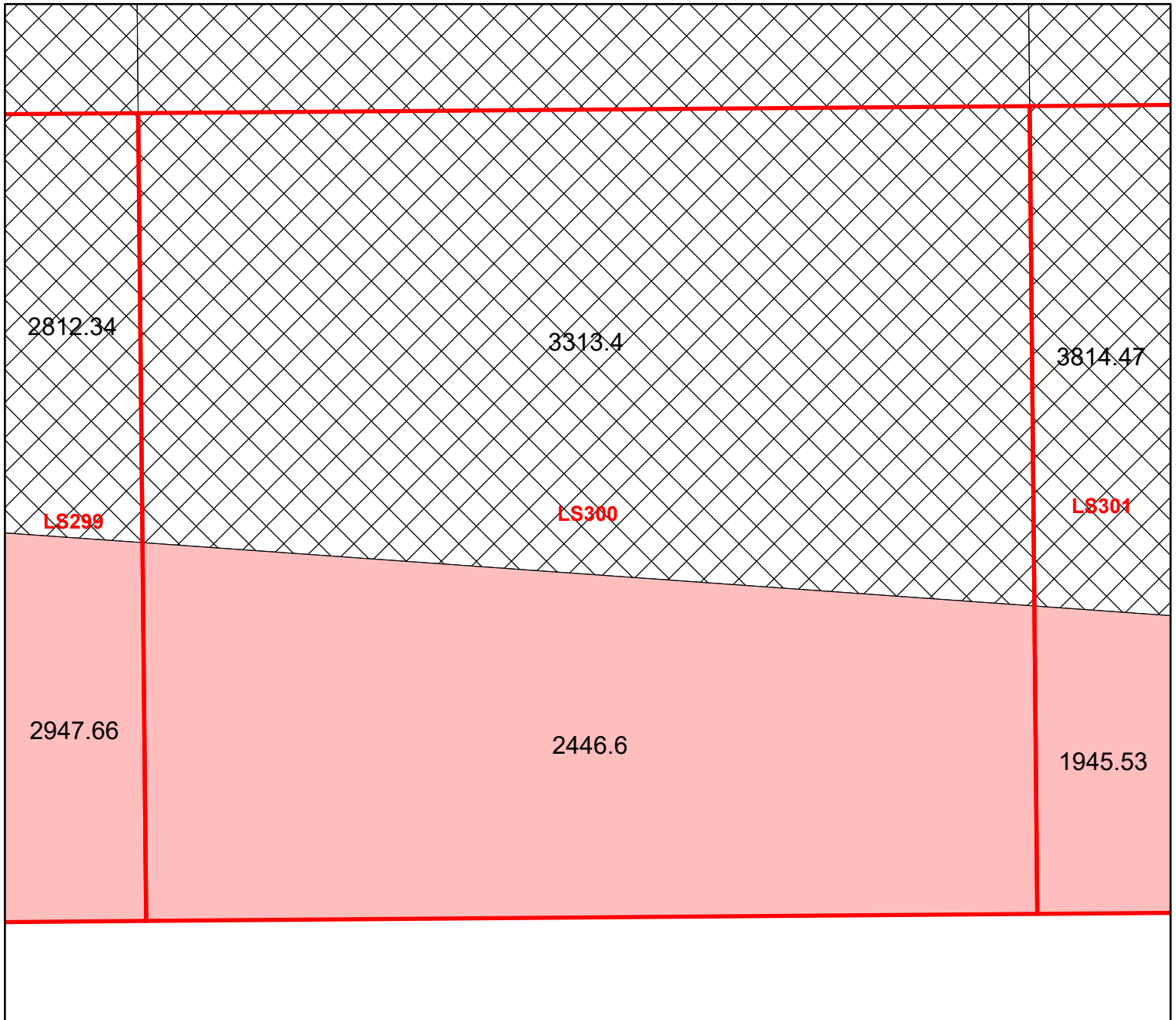
Block portion numbers are in acres

LS299

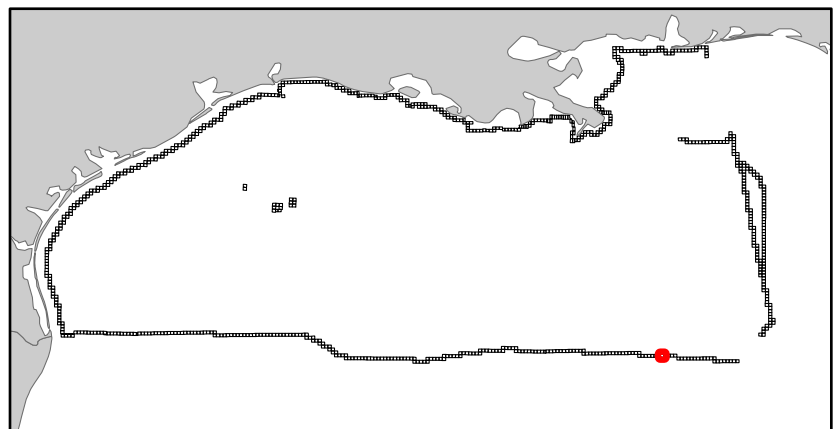
Lund South

NG16-07

Block 300



-  Split Block
-  Deferred Portion
-  Portion Landward of the SLA
-  Portion that is Non-US Jurisdiction
-  Available Portion of Block
-  Portion Under Moratorium
-  Active Lease (Not-available)



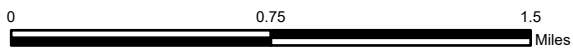
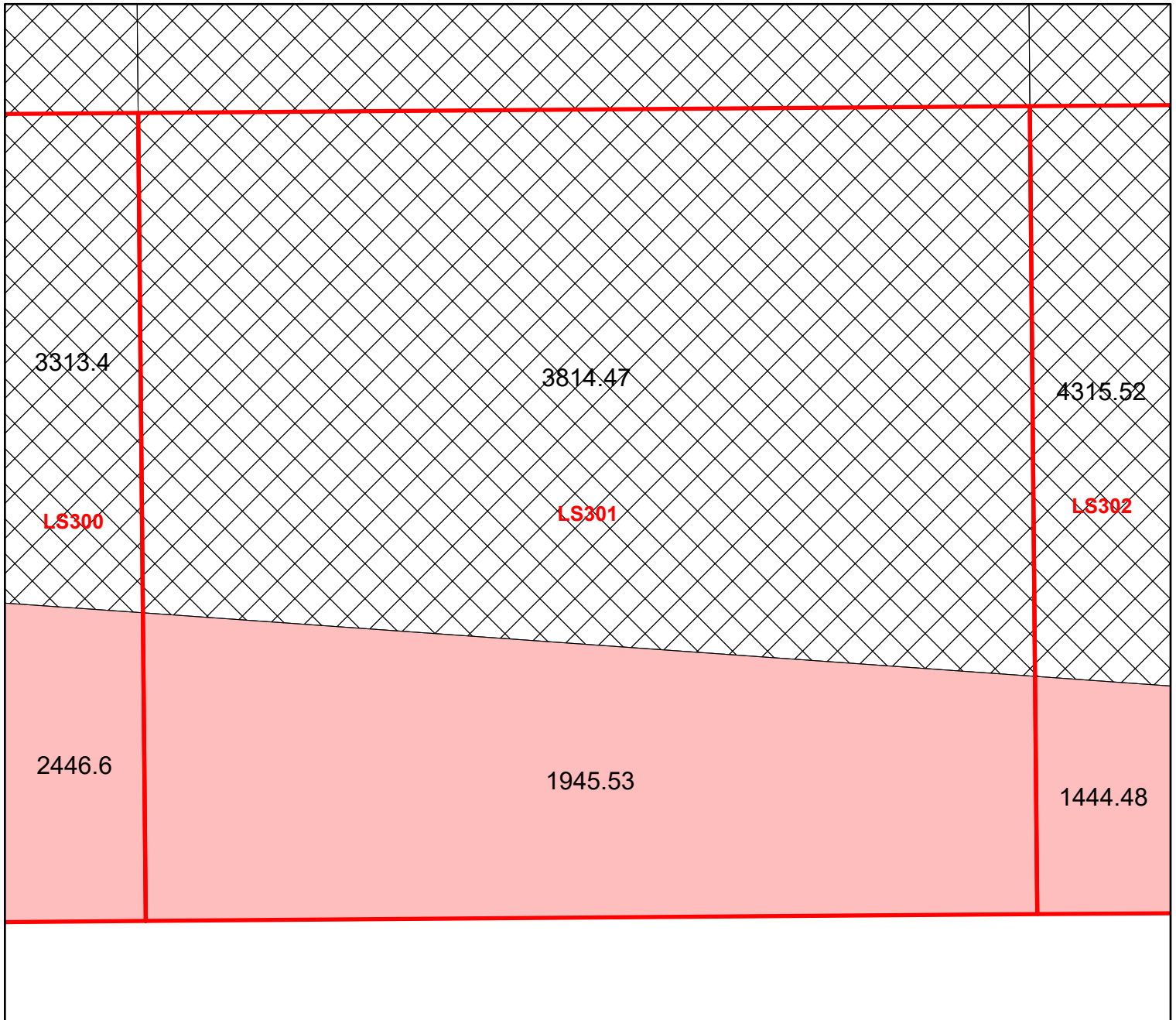
Block portion numbers are in acres

LS300

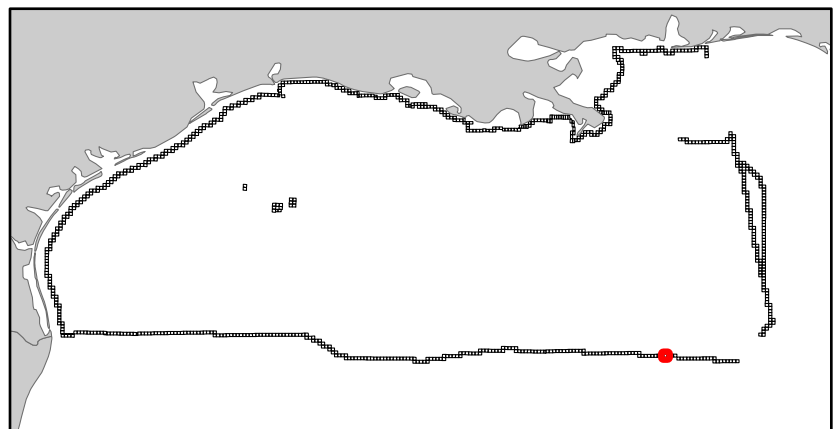
Lund South

NG16-07

Block 301



-  Split Block
-  Deferred Portion
-  Portion Landward of the SLA
-  Portion that is Non-US Jurisdiction
-  Available Portion of Block
-  Portion Under Moratorium
-  Active Lease (Not-available)



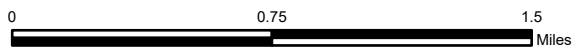
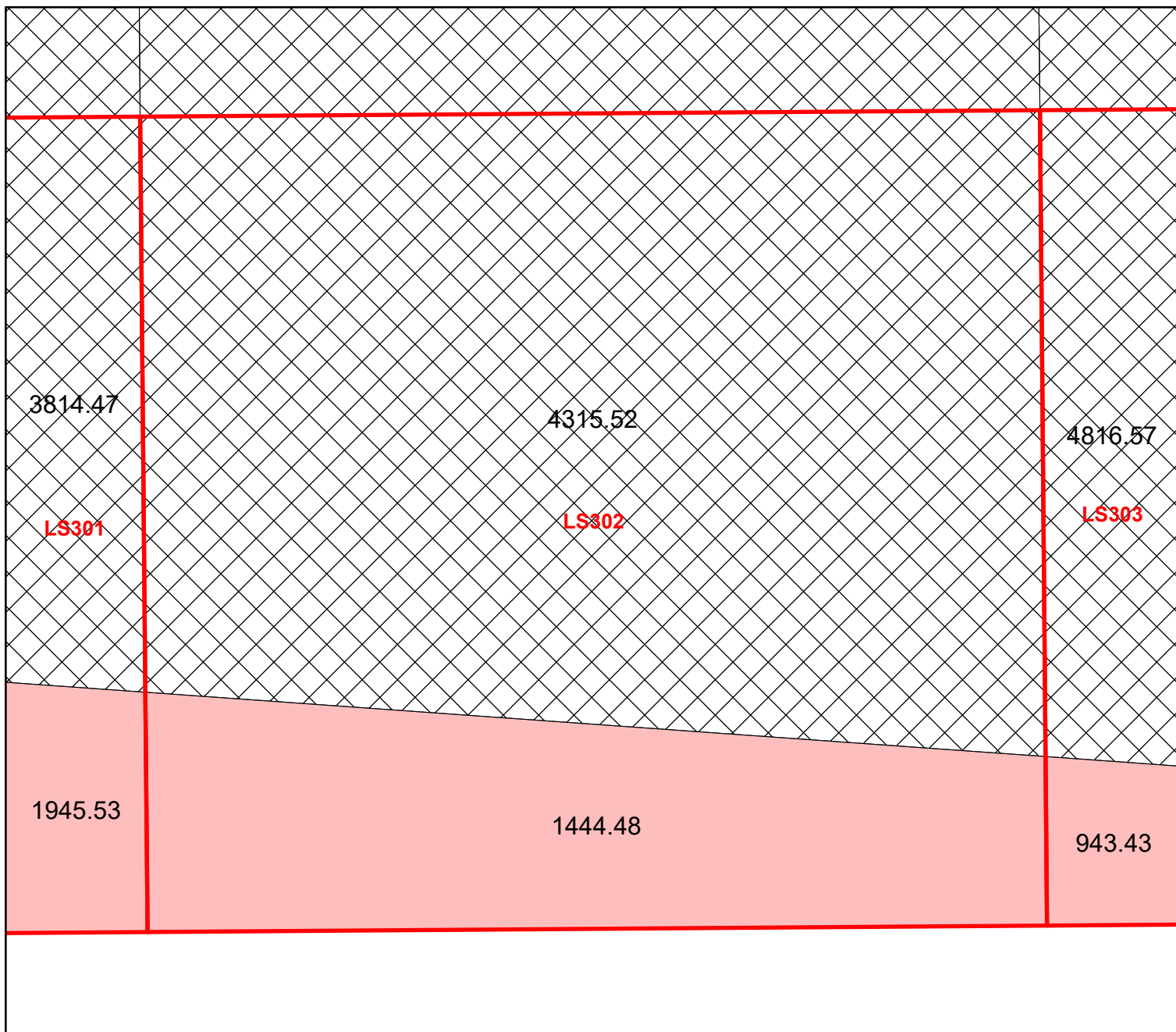
Block portion numbers are in acres

LS301

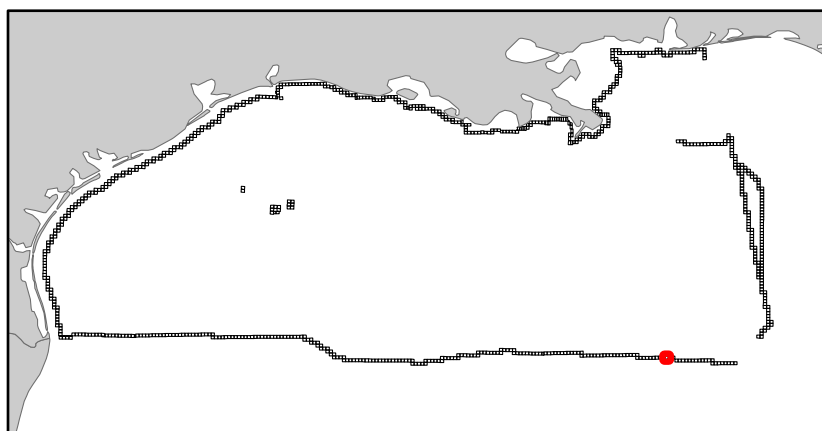
Lund South

NG16-07

Block 302



-  Split Block
-  Deferred Portion
-  Portion Landward of the SLA
-  Portion that is Non-US Jurisdiction
-  Available Portion of Block
-  Portion Under Moratorium
-  Active Lease (Not-available)




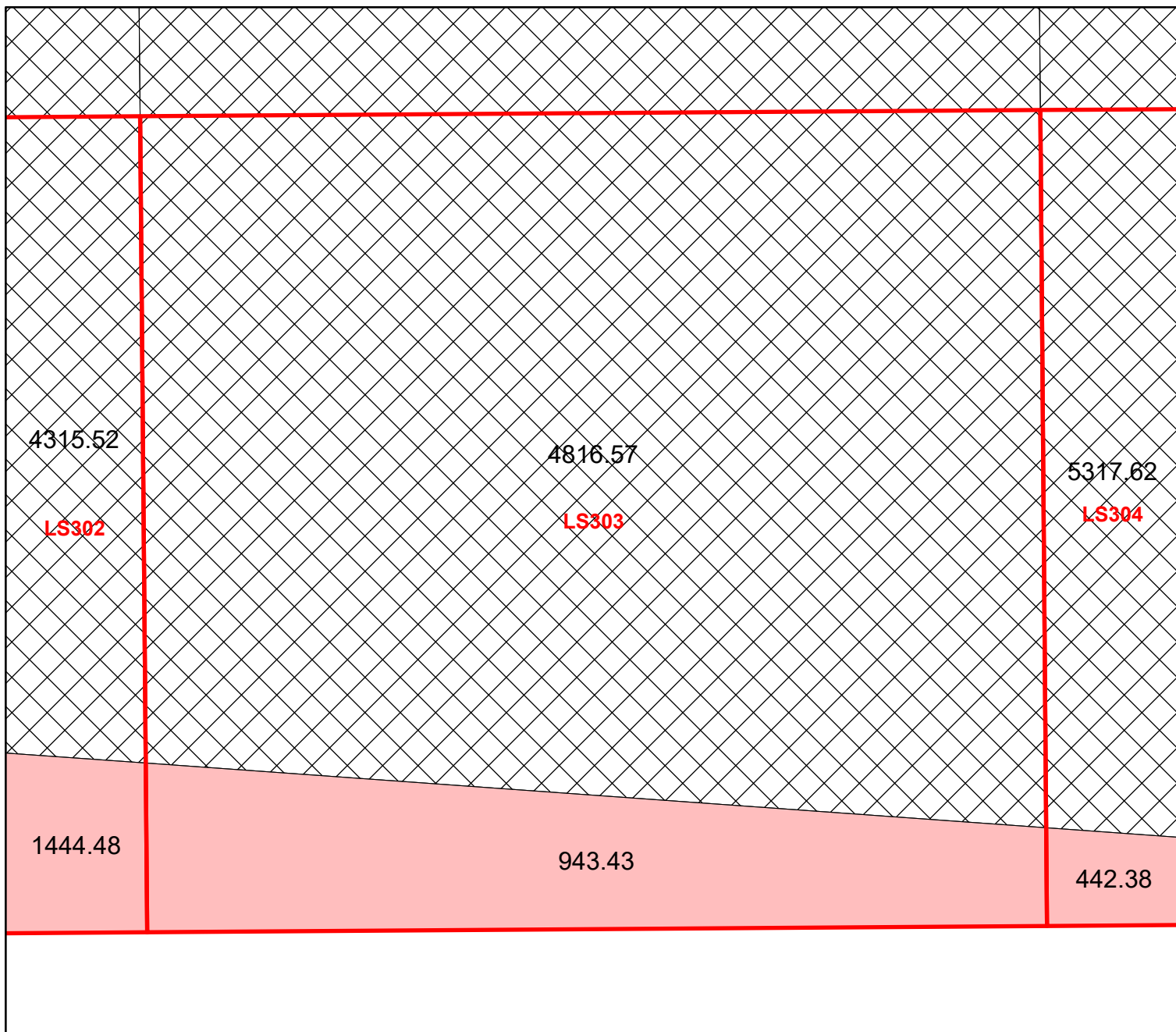
Block portion numbers are in acres

LS302

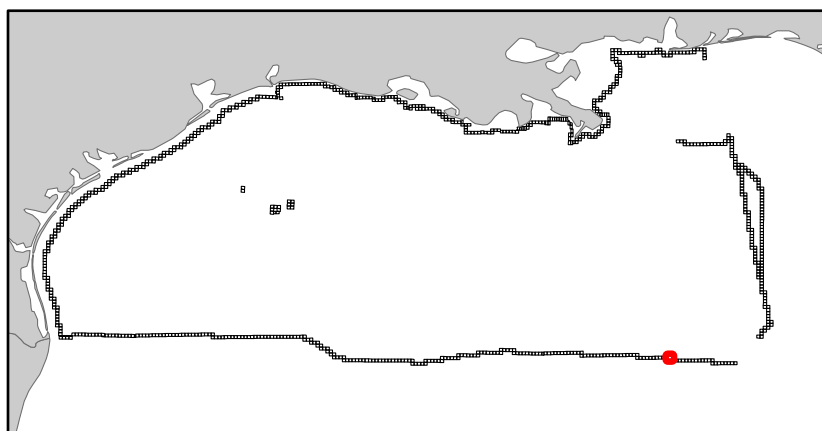
Lund South

NG16-07

Block 303



- Split Block
- Deferred Portion
- Portion Landward of the SLA
- Portion that is Non-US Jurisdiction
- Available Portion of Block
- Portion Under Moratorium
- Active Lease (Not-available)




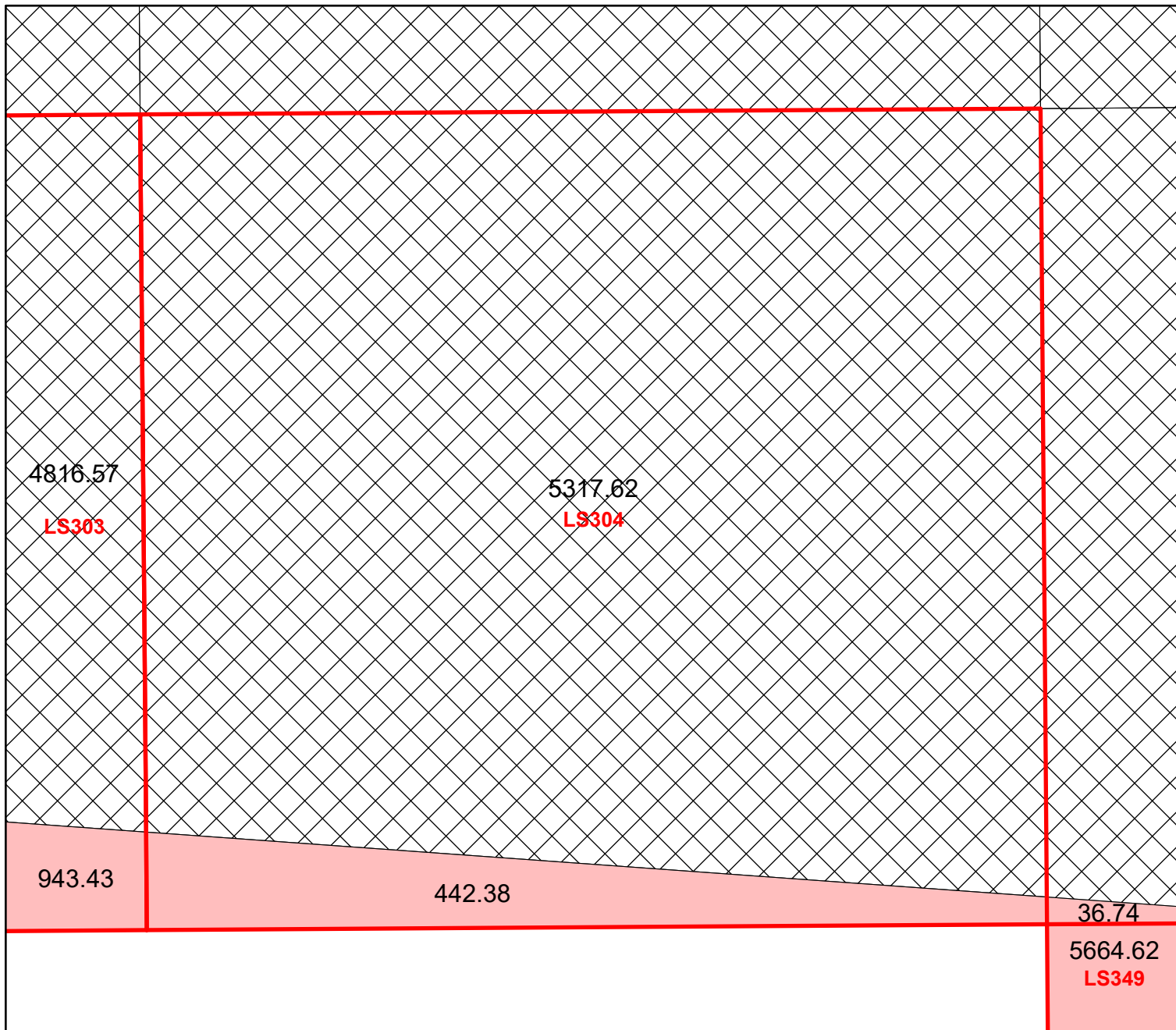
Block portion numbers are in acres

LS303

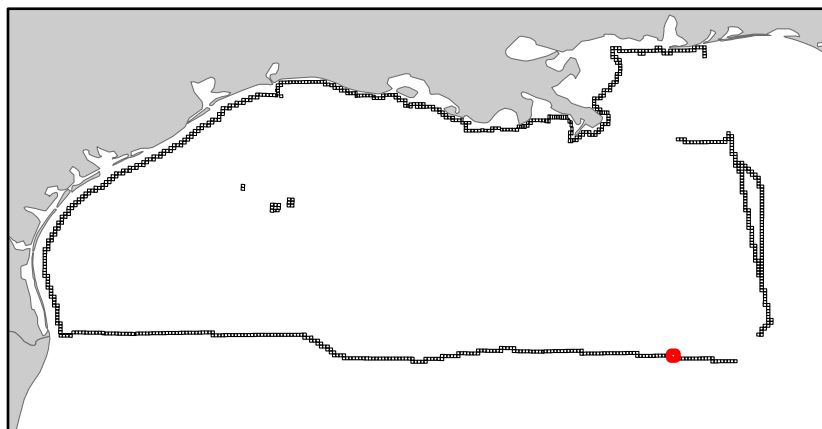
Lund South

NG16-07

Block 304



-  Split Block
-  Deferred Portion
-  Portion Landward of the SLA
-  Portion that is Non-US Jurisdiction
-  Available Portion of Block
-  Portion Under Moratorium
-  Active Lease (Not-available)




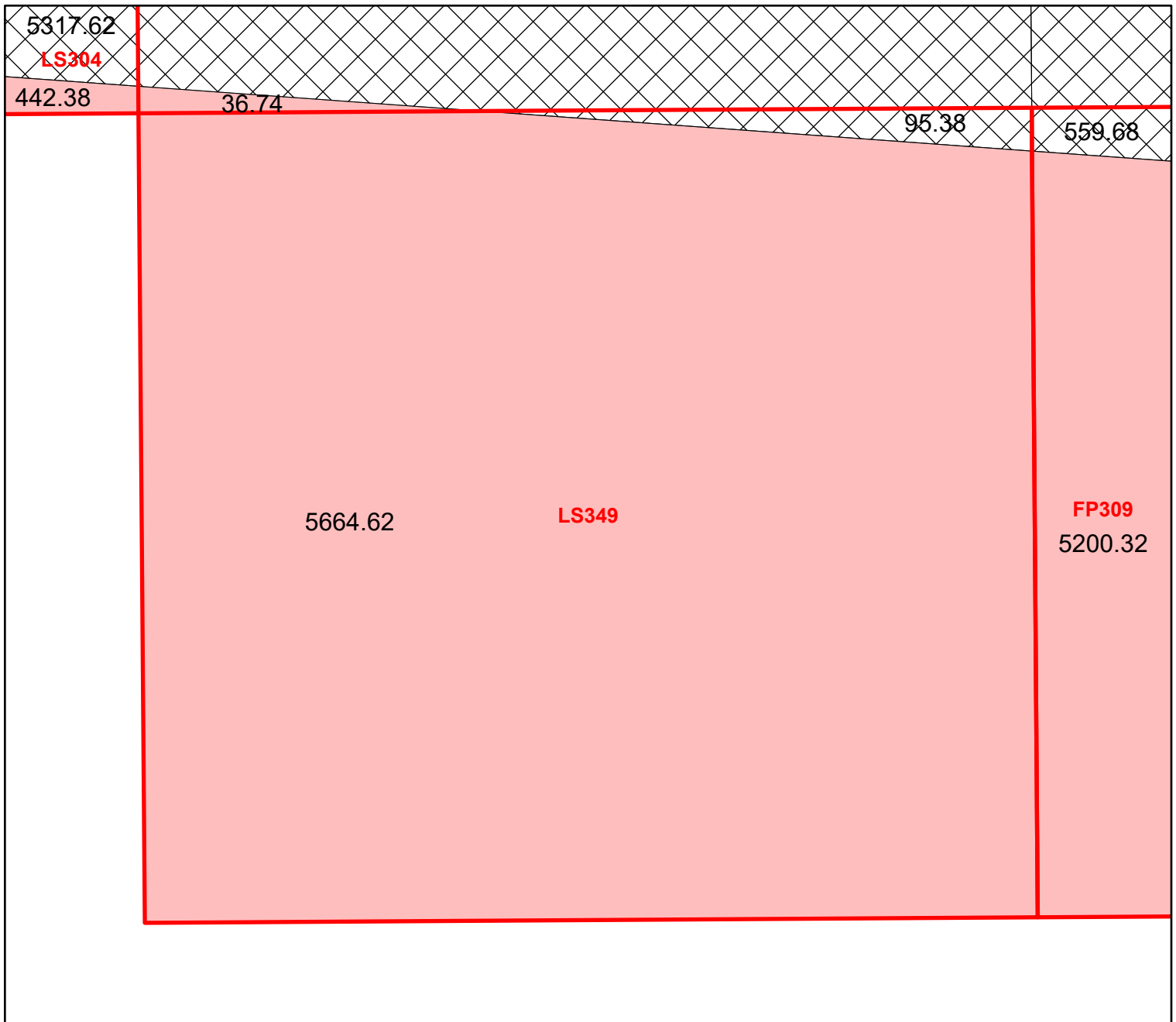
Block portion numbers are in acres

LS304

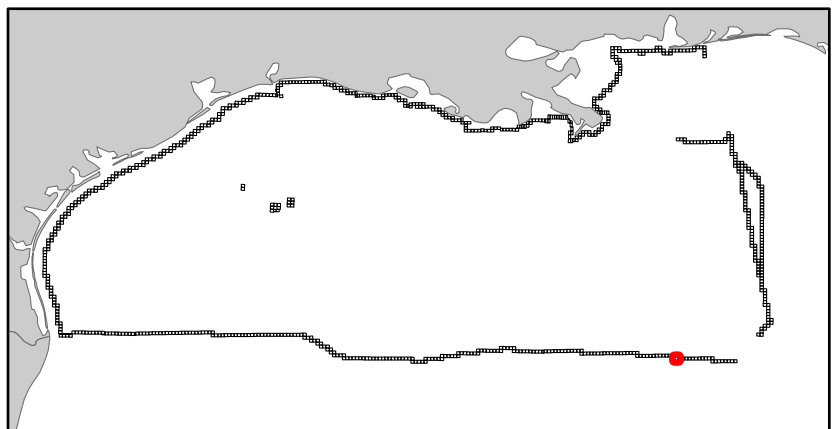
Lund South

NG16-07

Block 349




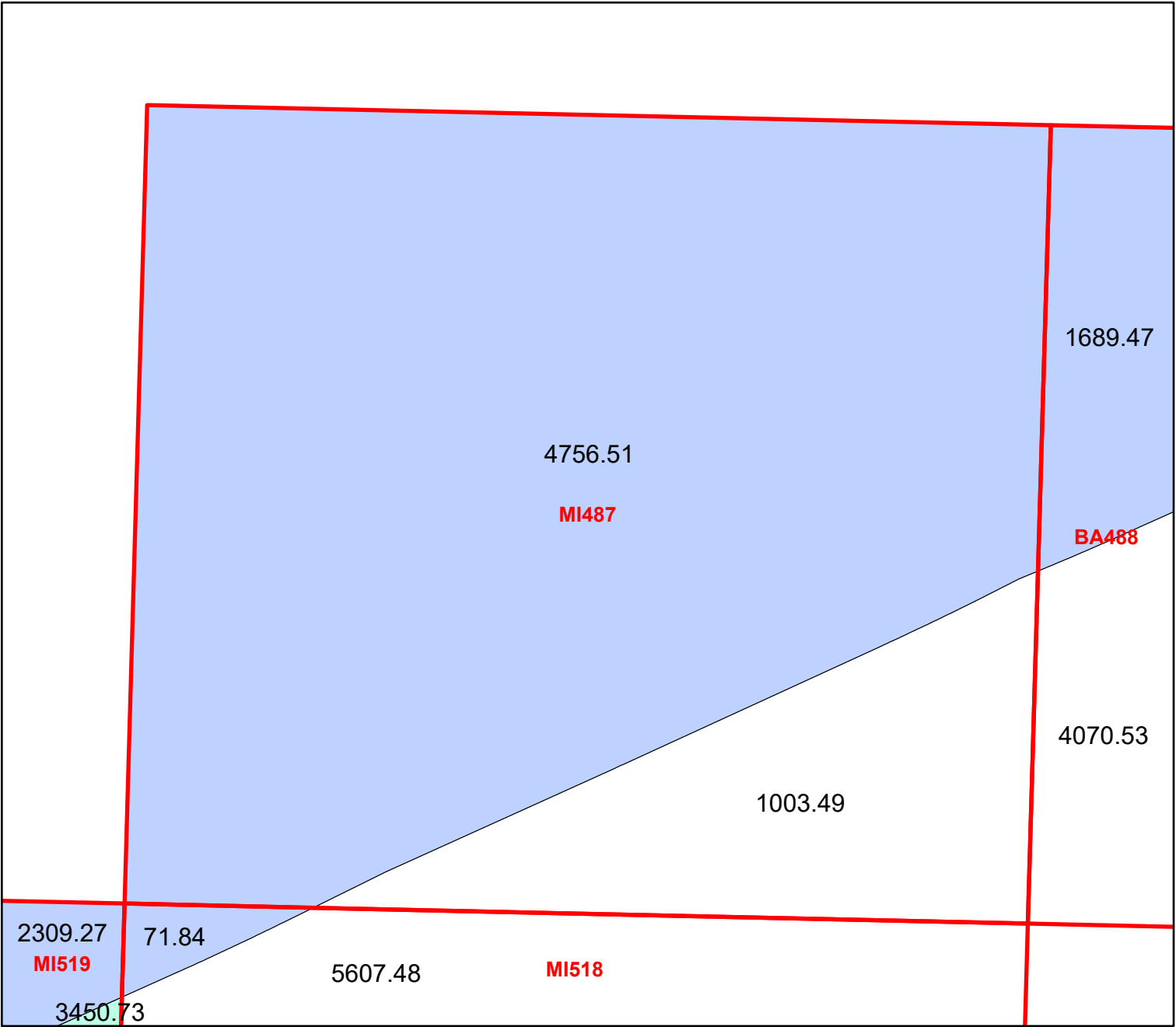
-  Split Block
-  Deferred Portion
-  Portion Landward of the SLA
-  Portion that is Non-US Jurisdiction
-  Available Portion of Block
-  Portion Under Moratorium
-  Active Lease (Not-available)



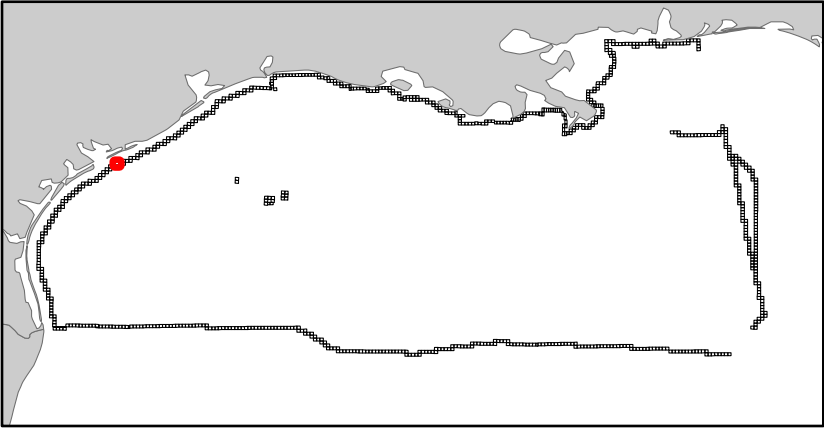
Block portion numbers are in acres

LS349

Matagorda Island Area
TX4
Block 487




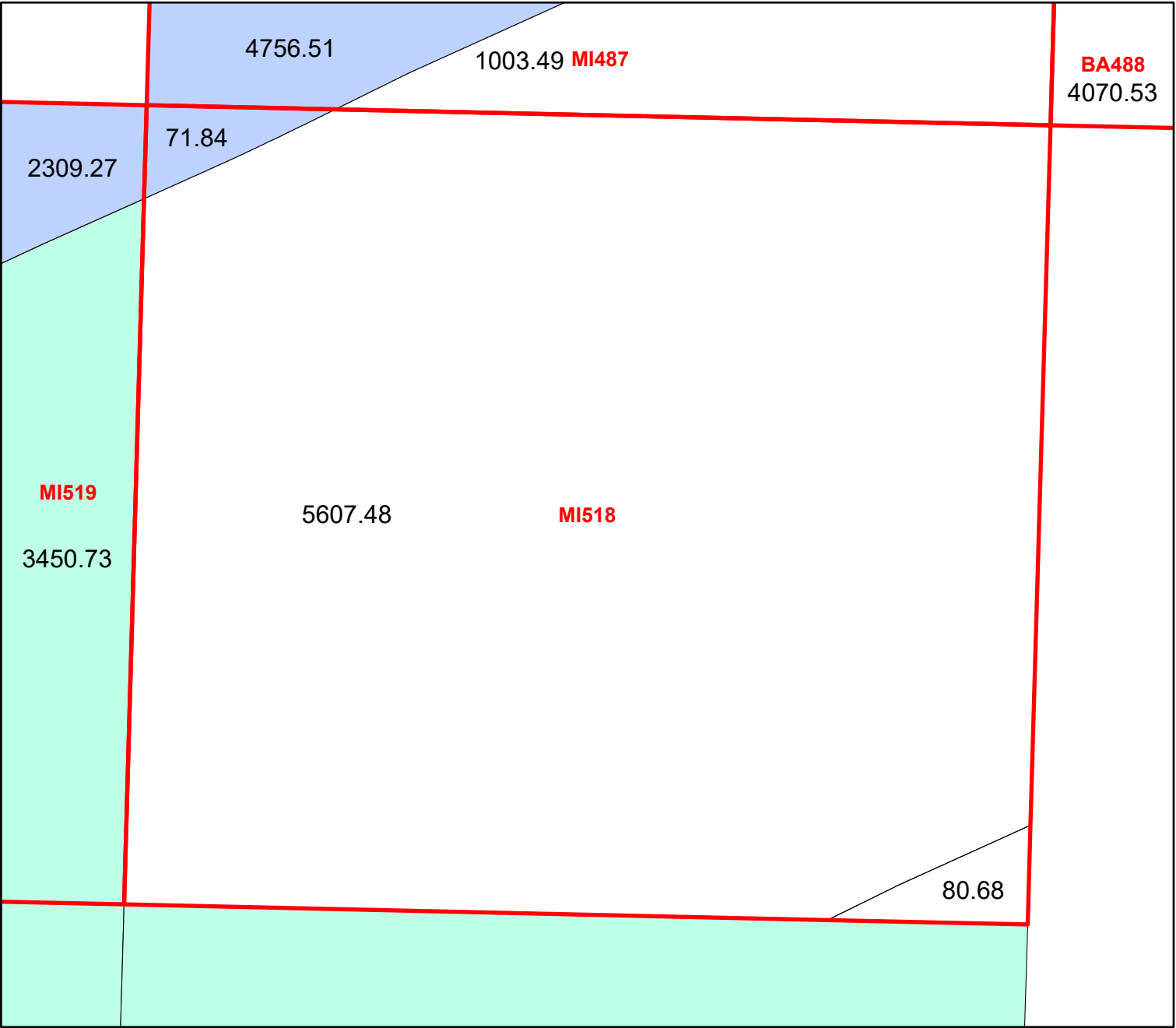
- Split Block
- Deferred Portion
- Portion Landward of the SLA
- Portion that is Non-US Jurisdiction
- Available Portion of Block
- Portion Under Moratorium
- Active Lease (Not-available)



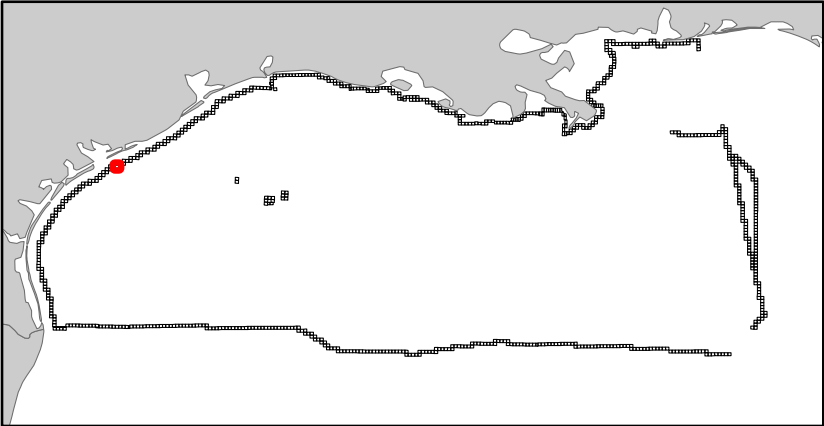
Block portion numbers are in acres

MI487

Matagorda Island Area
TX4
Block 518




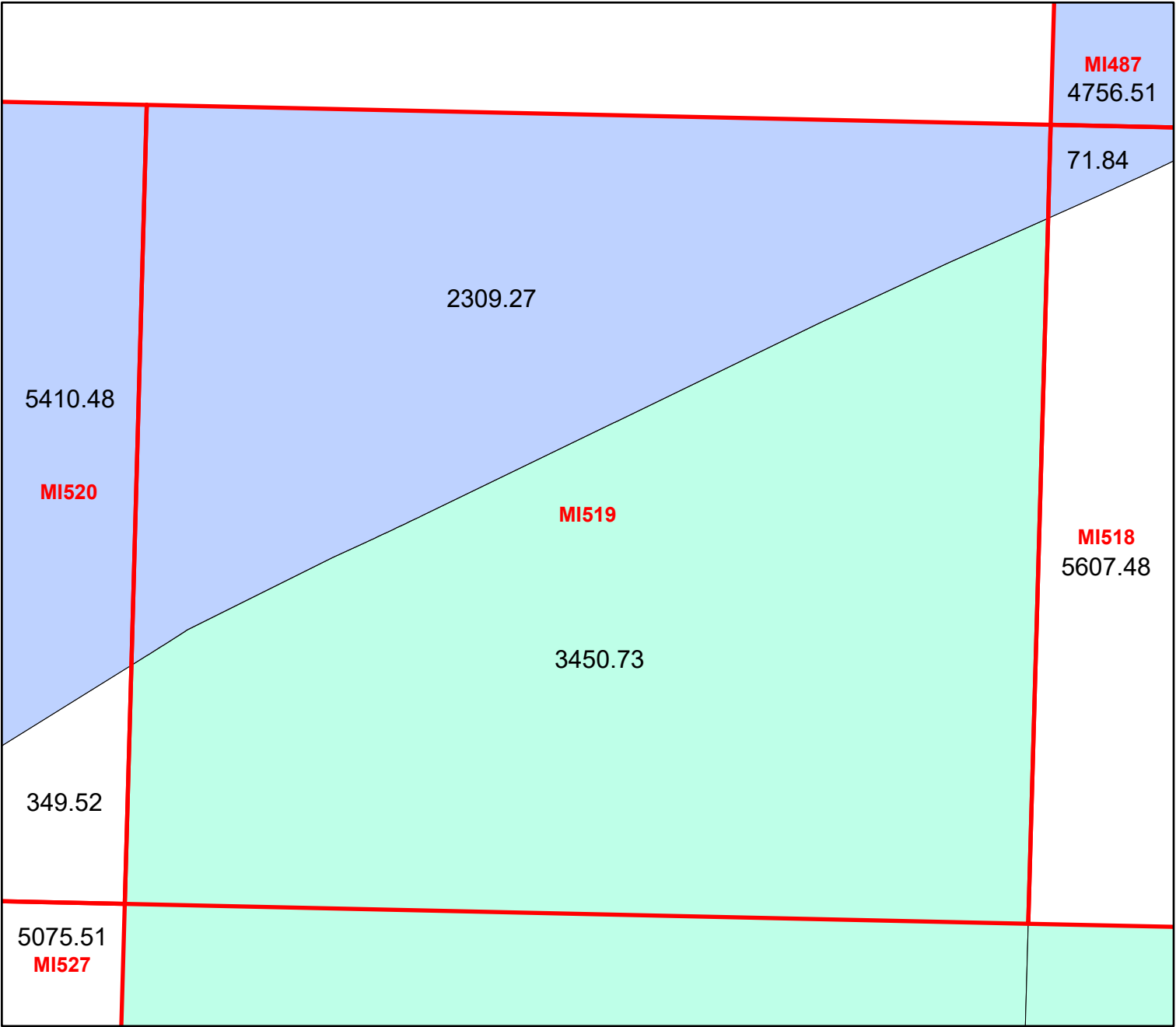
- Split Block
- Deferred Portion
- Portion Landward of the SLA
- Portion that is Non-US Jurisdiction
- Available Portion of Block
- Portion Under Moratorium
- Active Lease (Not-available)










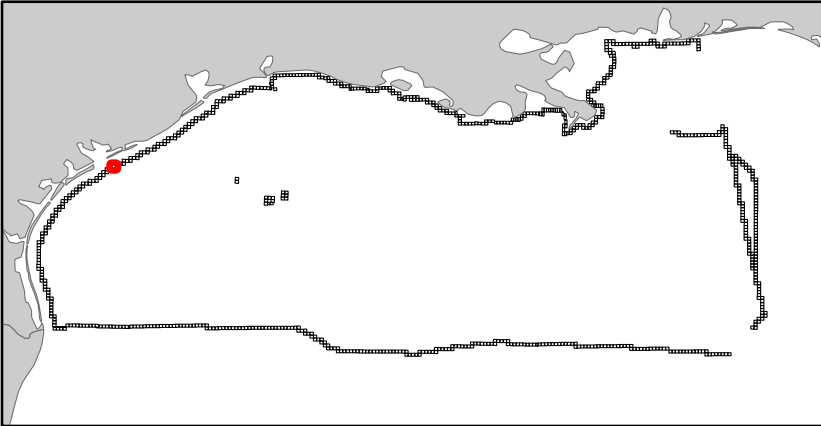
Block portion numbers are in acres

MI518

Matagorda Island Area
TX4
Block 519




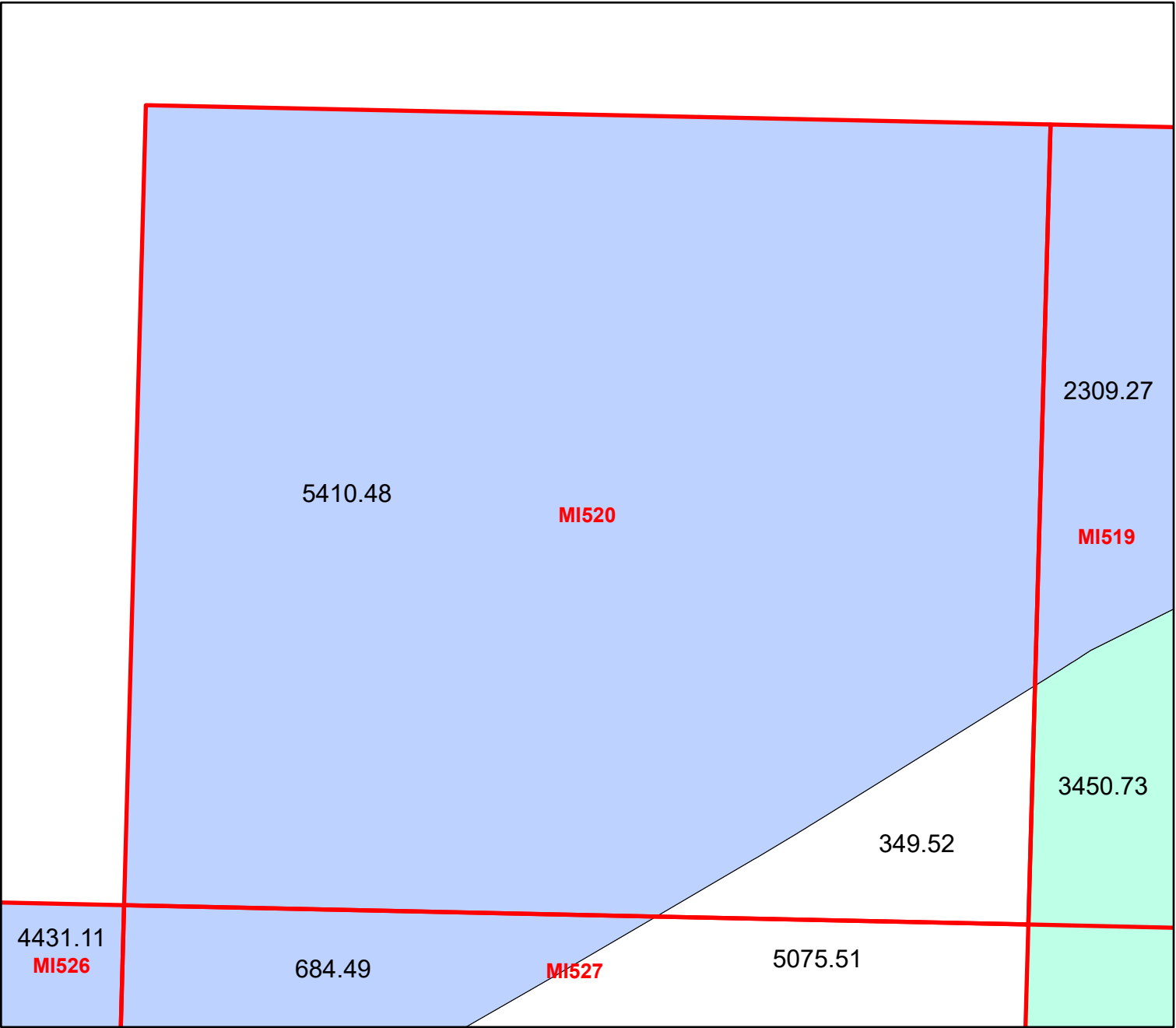
-  Split Block
-  Deferred Portion
-  Portion Landward of the SLA
-  Portion that is Non-US Jurisdiction
-  Available Portion of Block
-  Portion Under Moratorium
-  Active Lease (Not-available)










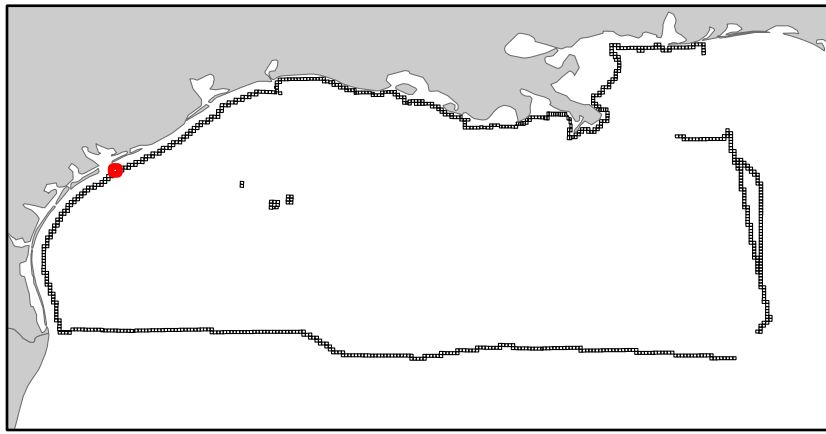
Block portion numbers are in acres

MI519

Matagorda Island Area
TX4
Block 520



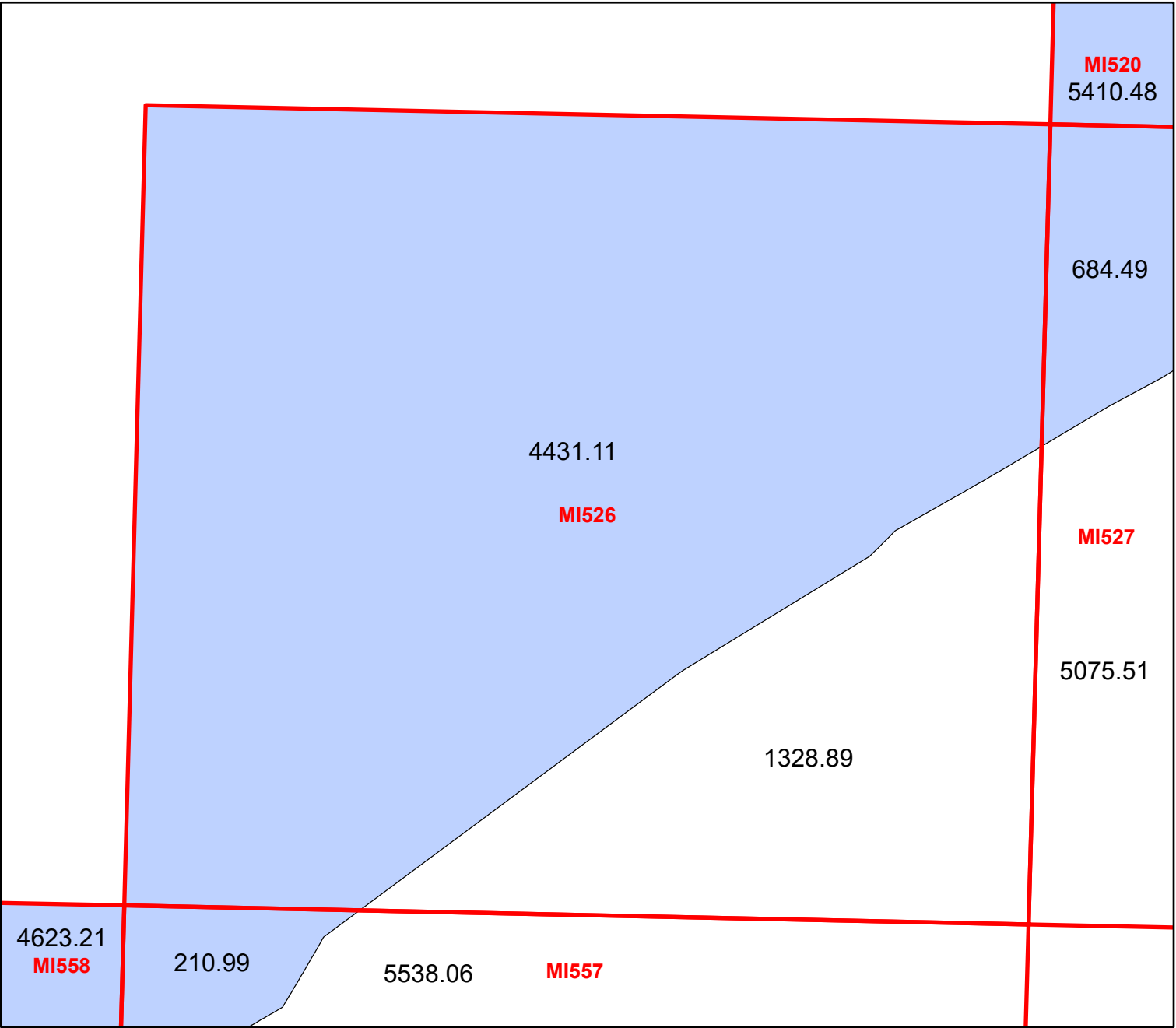
-  Split Block
-  Deferred Portion
-  Portion Landward of the SLA
-  Portion that is Non-US Jurisdiction
-  Available Portion of Block
-  Portion Under Moratorium
-  Active Lease (Not-available)



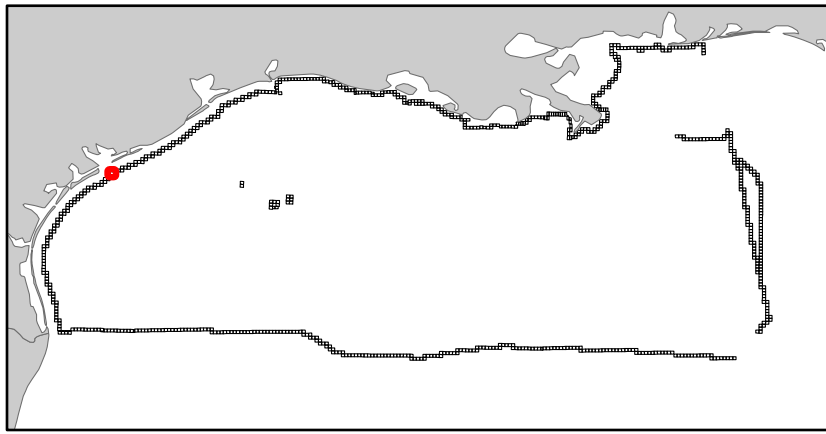
Block portion numbers are in acres

MI520

Matagorda Island Area
TX4
Block 526




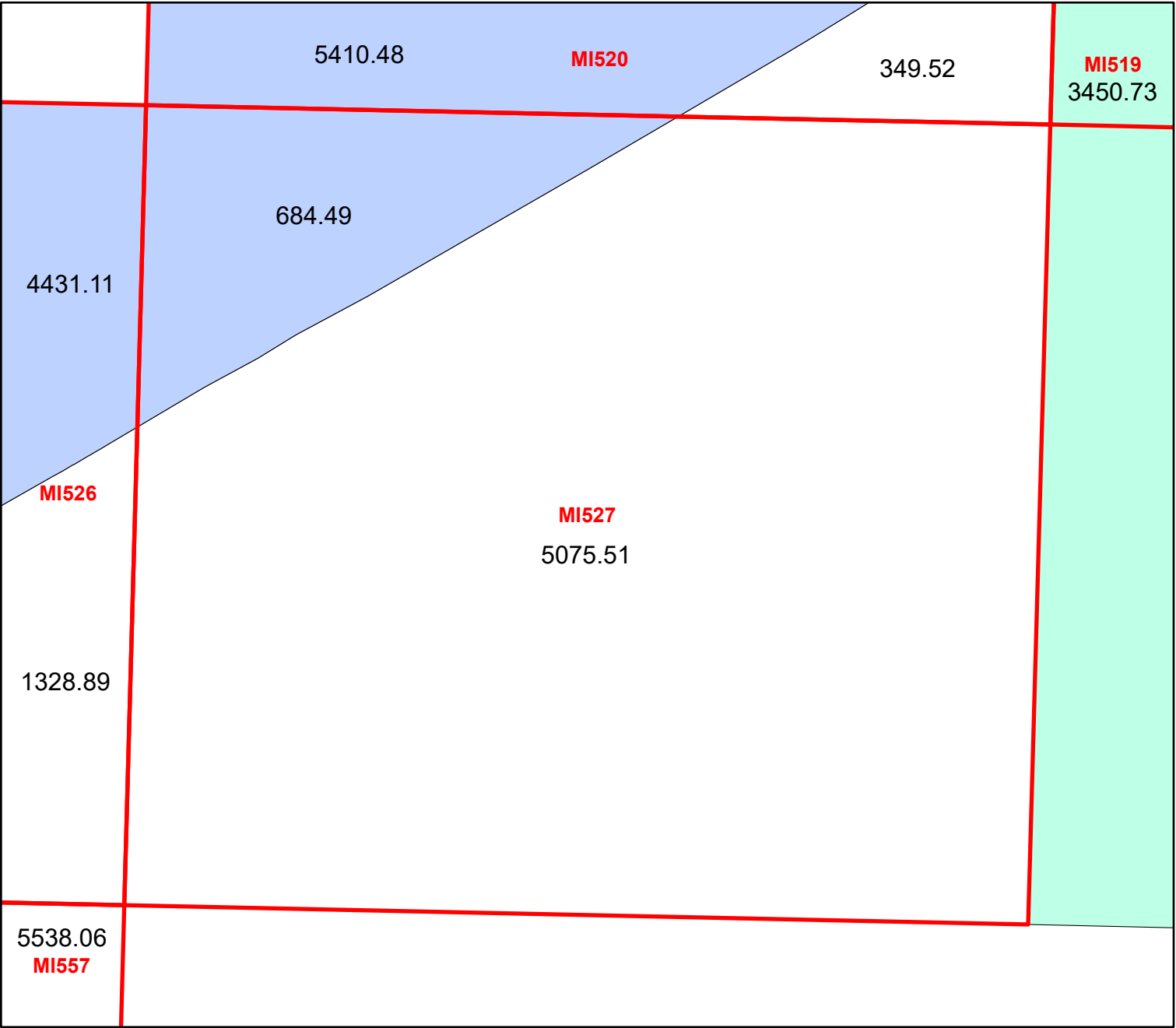
- Split Block
- Deferred Portion
- Portion Landward of the SLA
- Portion that is Non-US Jurisdiction
- Available Portion of Block
- Portion Under Moratorium
- Active Lease (Not-available)



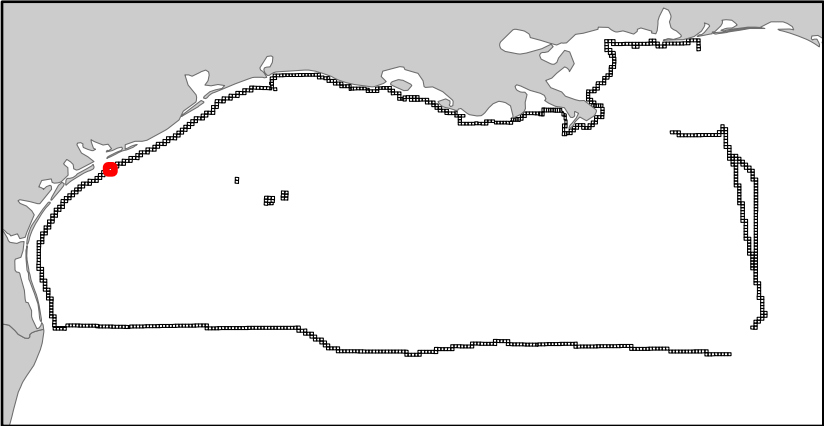
Block portion numbers are in acres

MI526

Matagorda Island Area
TX4
Block 527



- Split Block
- Deferred Portion
- Portion Landward of the SLA
- Portion that is Non-US Jurisdiction
- Available Portion of Block
- Portion Under Moratorium
- Active Lease (Not-available)


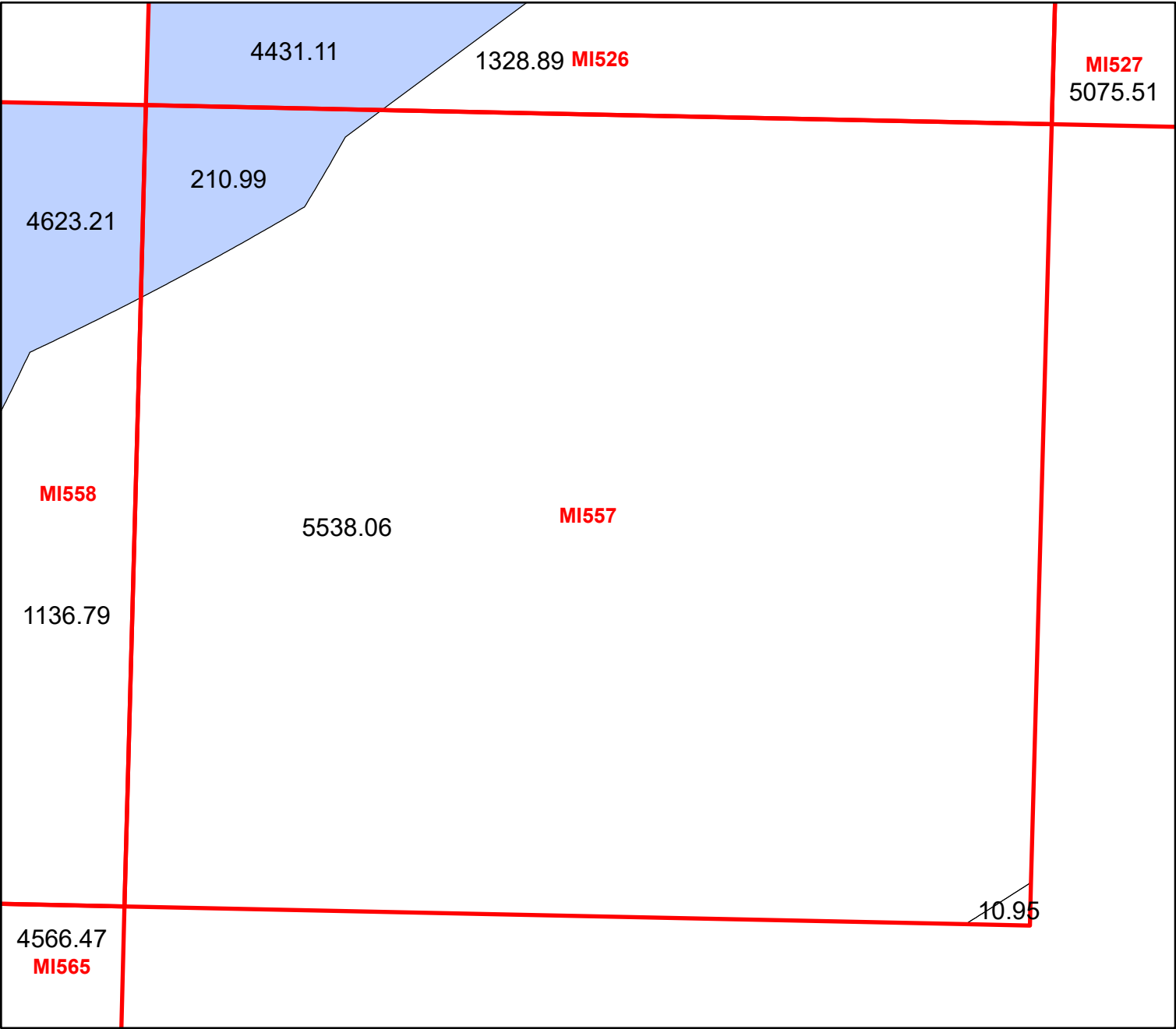


Block portion numbers are in acres

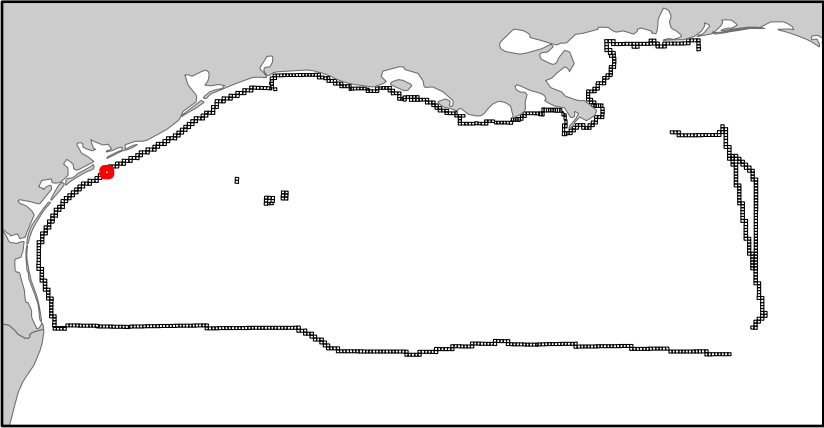
Matagorda Island Area

TX4

Block 557




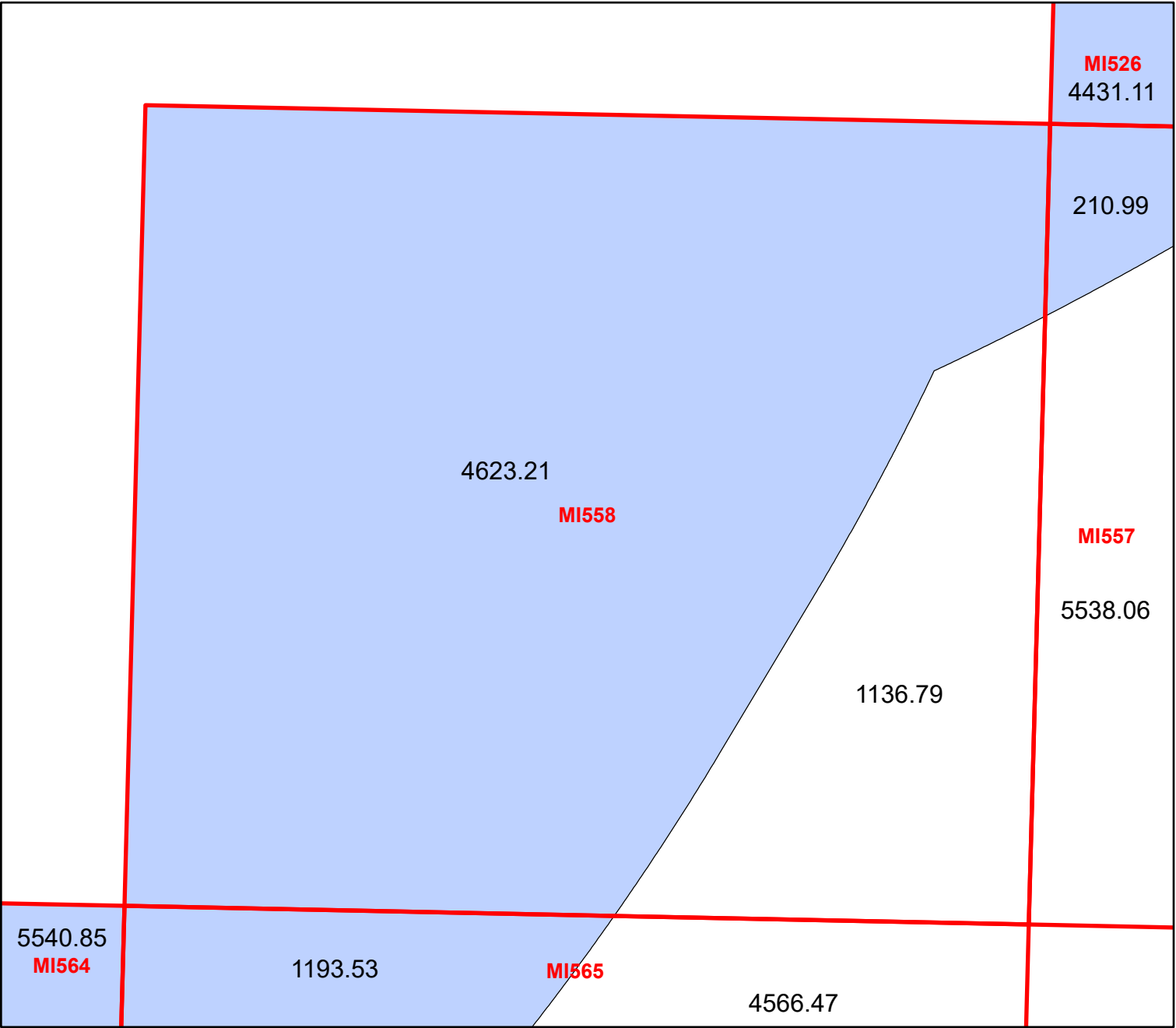
- Split Block
- Deferred Portion
- Portion Landward of the SLA
- Portion that is Non-US Jurisdiction
- Available Portion of Block
- Portion Under Moratorium
- Active Lease (Not-available)



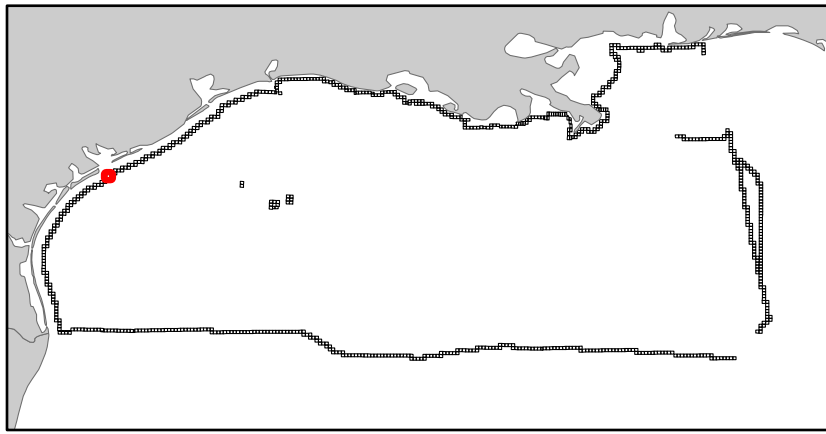
Block portion numbers are in acres

MI557

Matagorda Island Area
TX4
Block 558




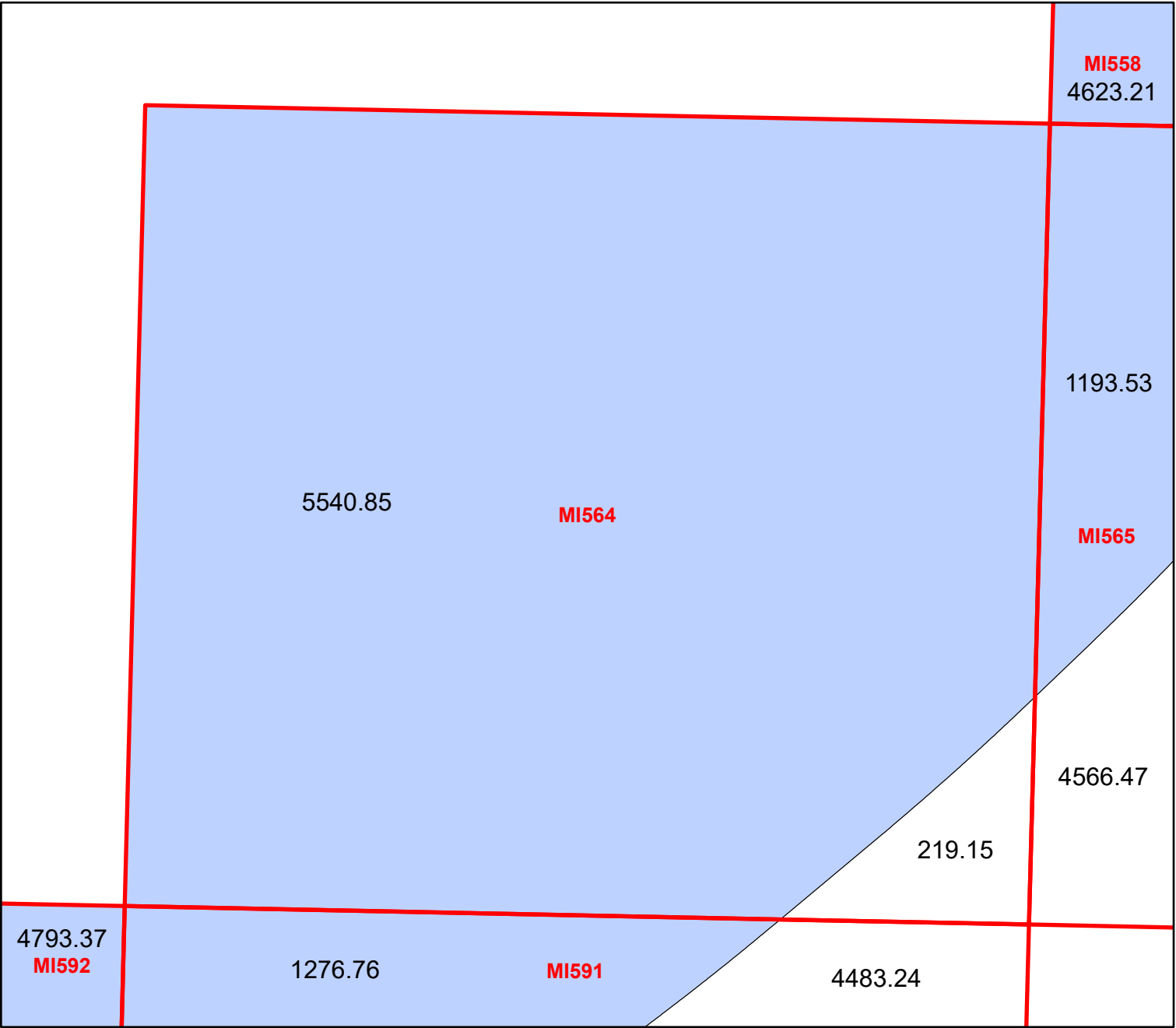
- Split Block
- Deferred Portion
- Portion Landward of the SLA
- Portion that is Non-US Jurisdiction
- Available Portion of Block
- Portion Under Moratorium
- Active Lease (Not-available)










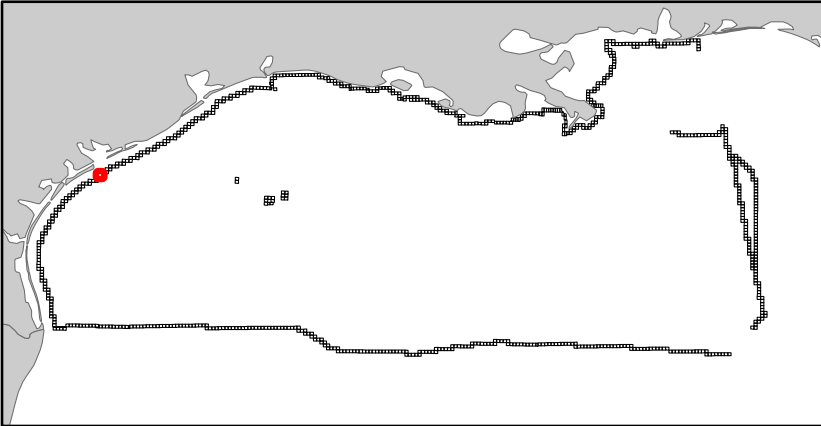
Block portion numbers are in acres

MI558

Matagorda Island Area
TX4
Block 564



-  Split Block
-  Deferred Portion
-  Portion Landward of the SLA
-  Portion that is Non-US Jurisdiction
-  Available Portion of Block
-  Portion Under Moratorium
-  Active Lease (Not-available)



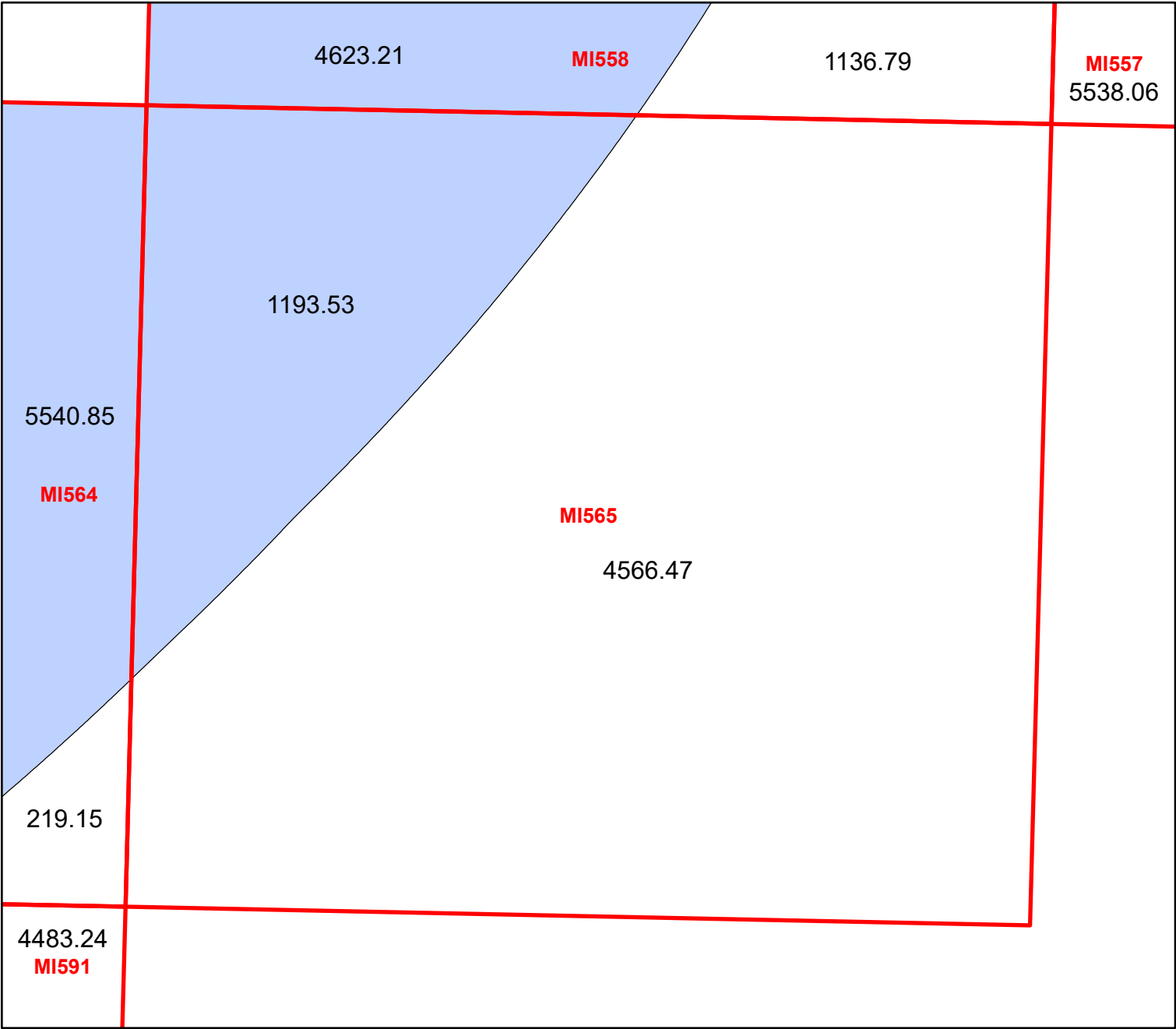
Block portion numbers are in acres








MI564

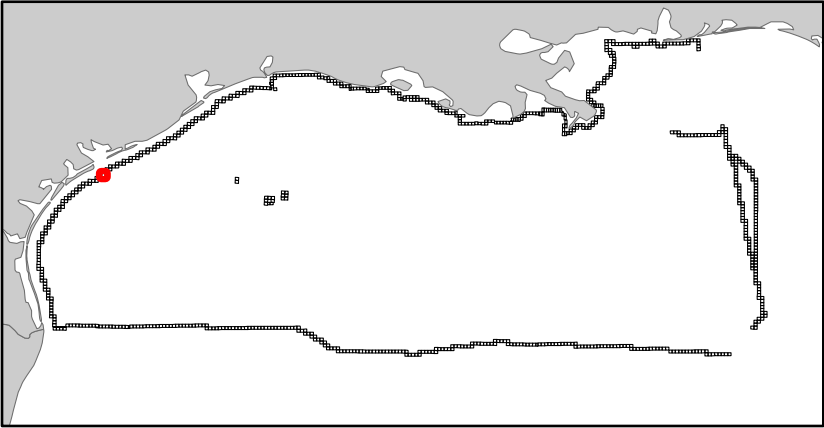
Matagorda Island Area

TX4

Block 565



-  Split Block
-  Deferred Portion
-  Portion Landward of the SLA
-  Portion that is Non-US Jurisdiction
-  Available Portion of Block
-  Portion Under Moratorium
-  Active Lease (Not-available)




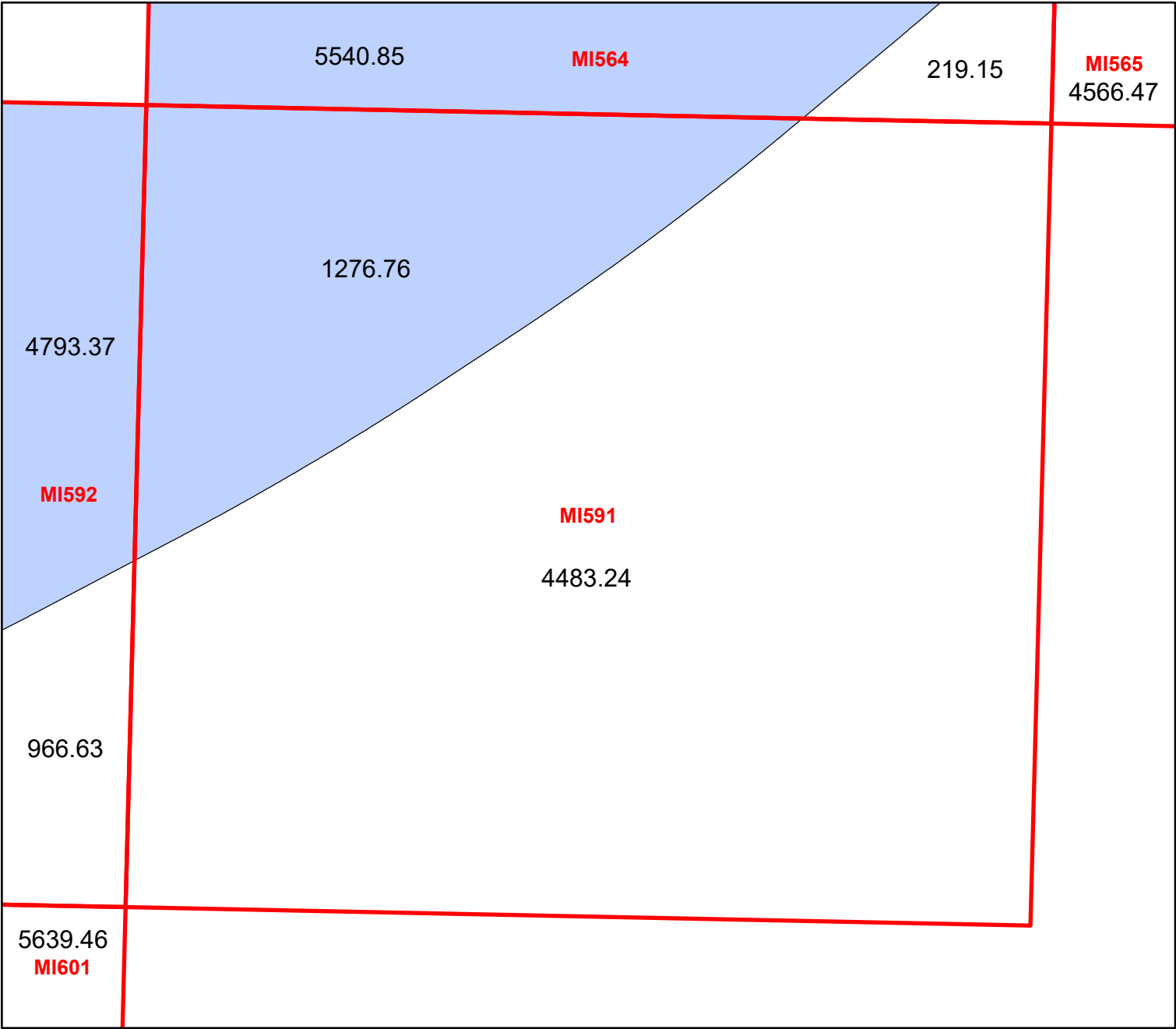
Block portion numbers are in acres

MI565

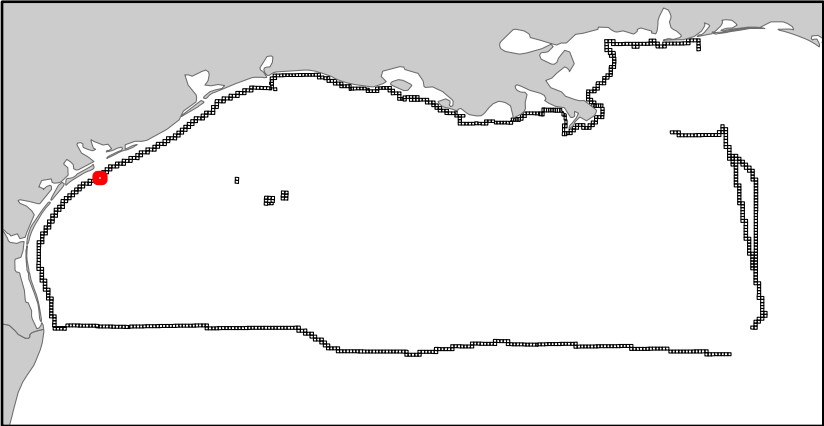
Matagorda Island Area

TX4

Block 591



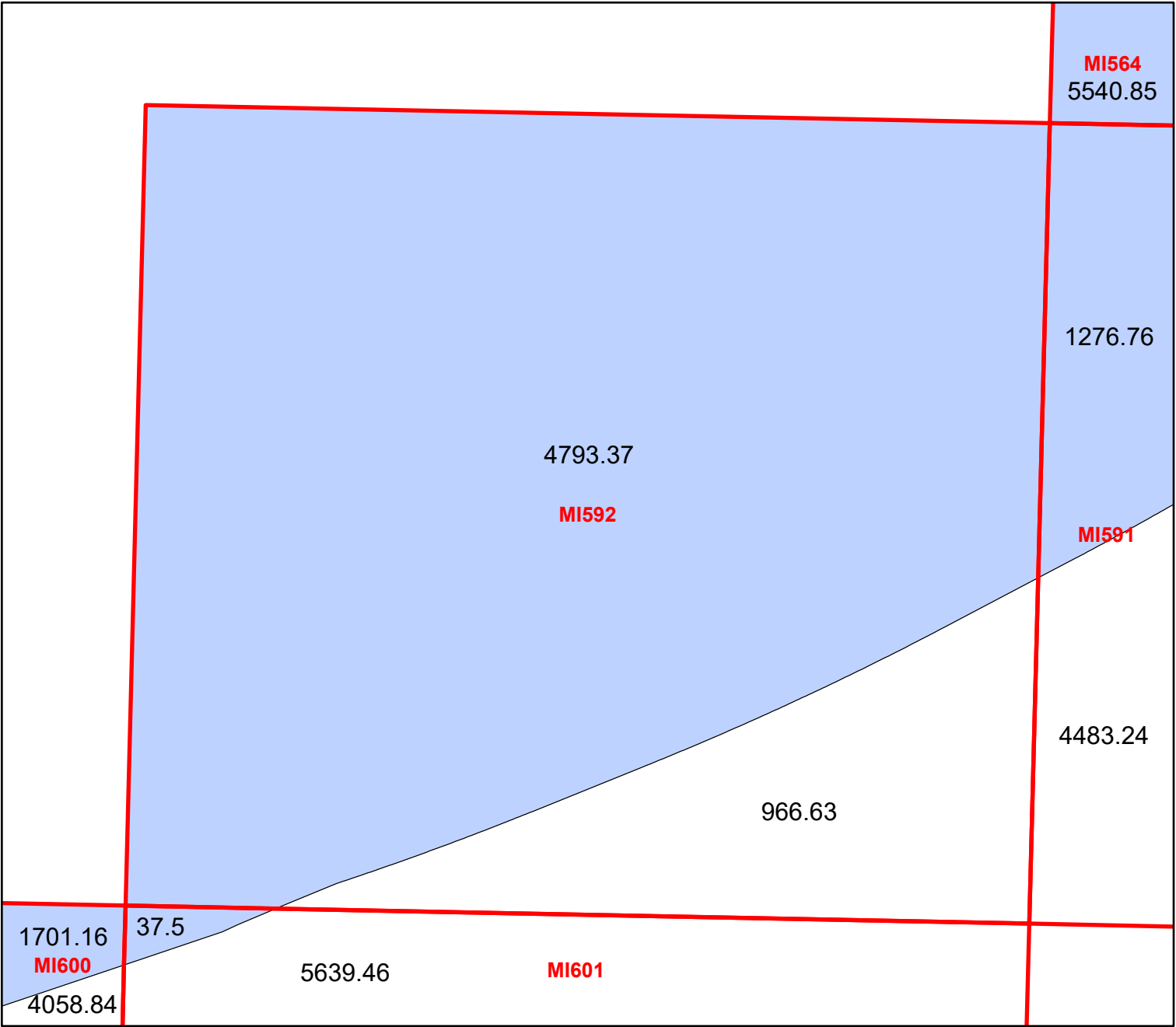
- Split Block
- Deferred Portion
- Portion Landward of the SLA
- Portion that is Non-US Jurisdiction
- Available Portion of Block
- Portion Under Moratorium
- Active Lease (Not-available)



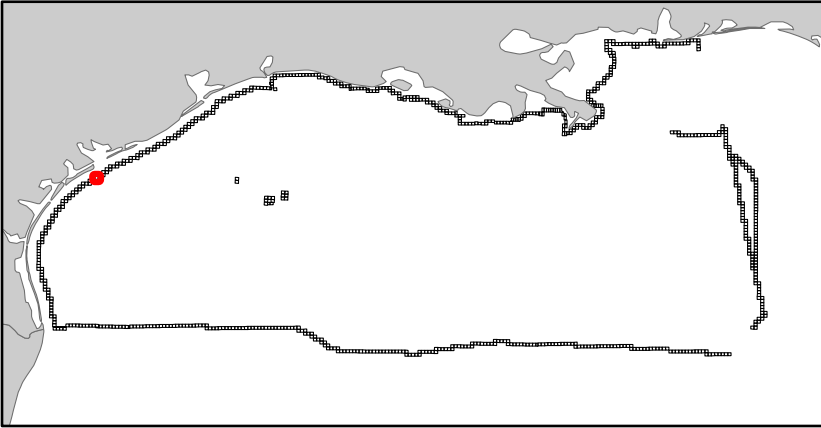
Block portion numbers are in acres

MI591

Matagorda Island Area
TX4
Block 592




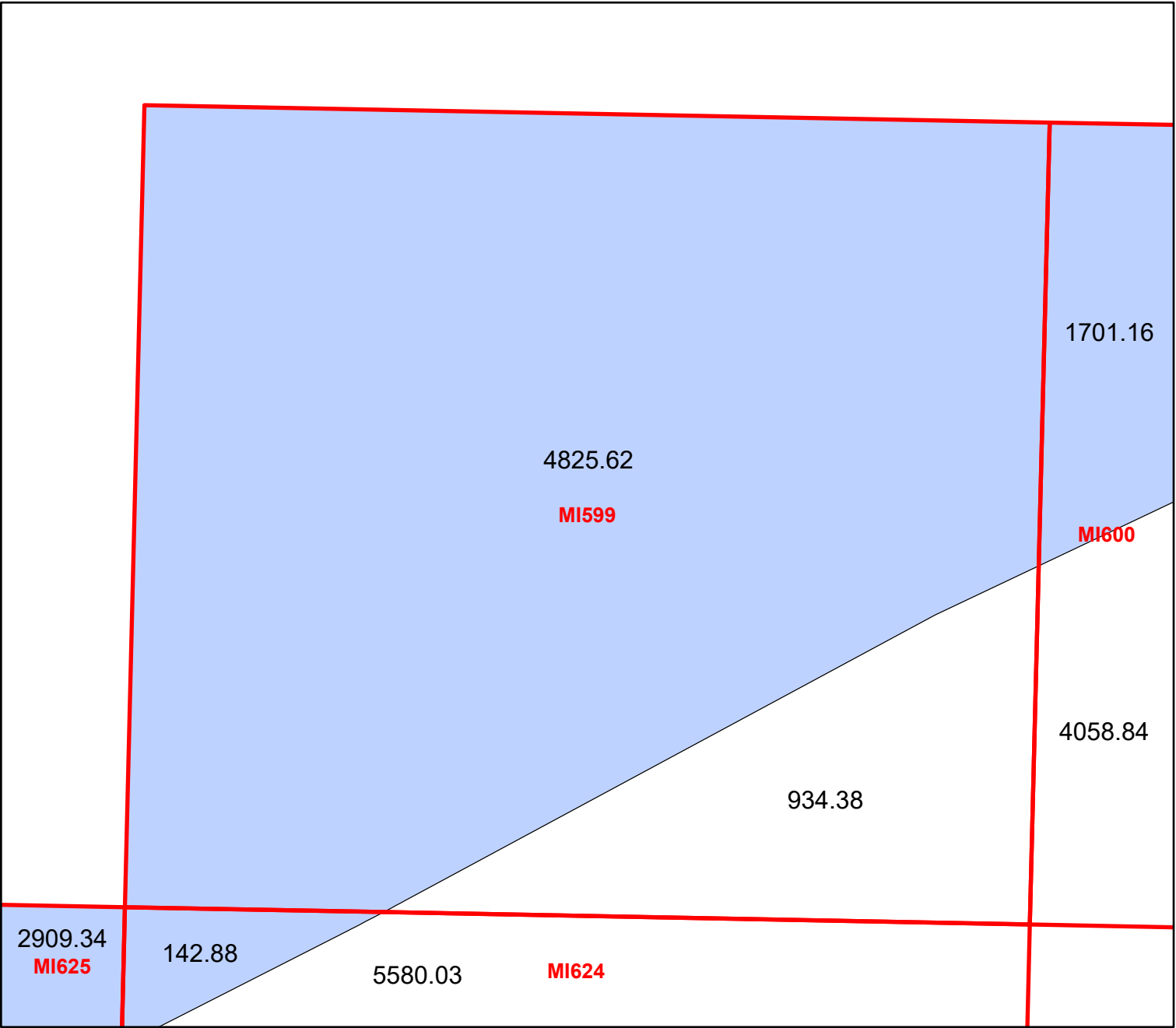
- Split Block
- Deferred Portion
- Portion Landward of the SLA
- Portion that is Non-US Jurisdiction
- Available Portion of Block
- Portion Under Moratorium
- Active Lease (Not-available)



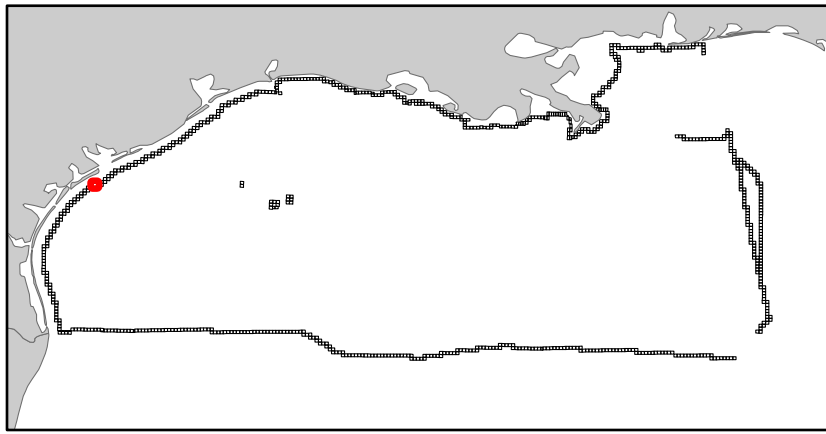
Block portion numbers are in acres

MI592

Matagorda Island Area
TX4
Block 599




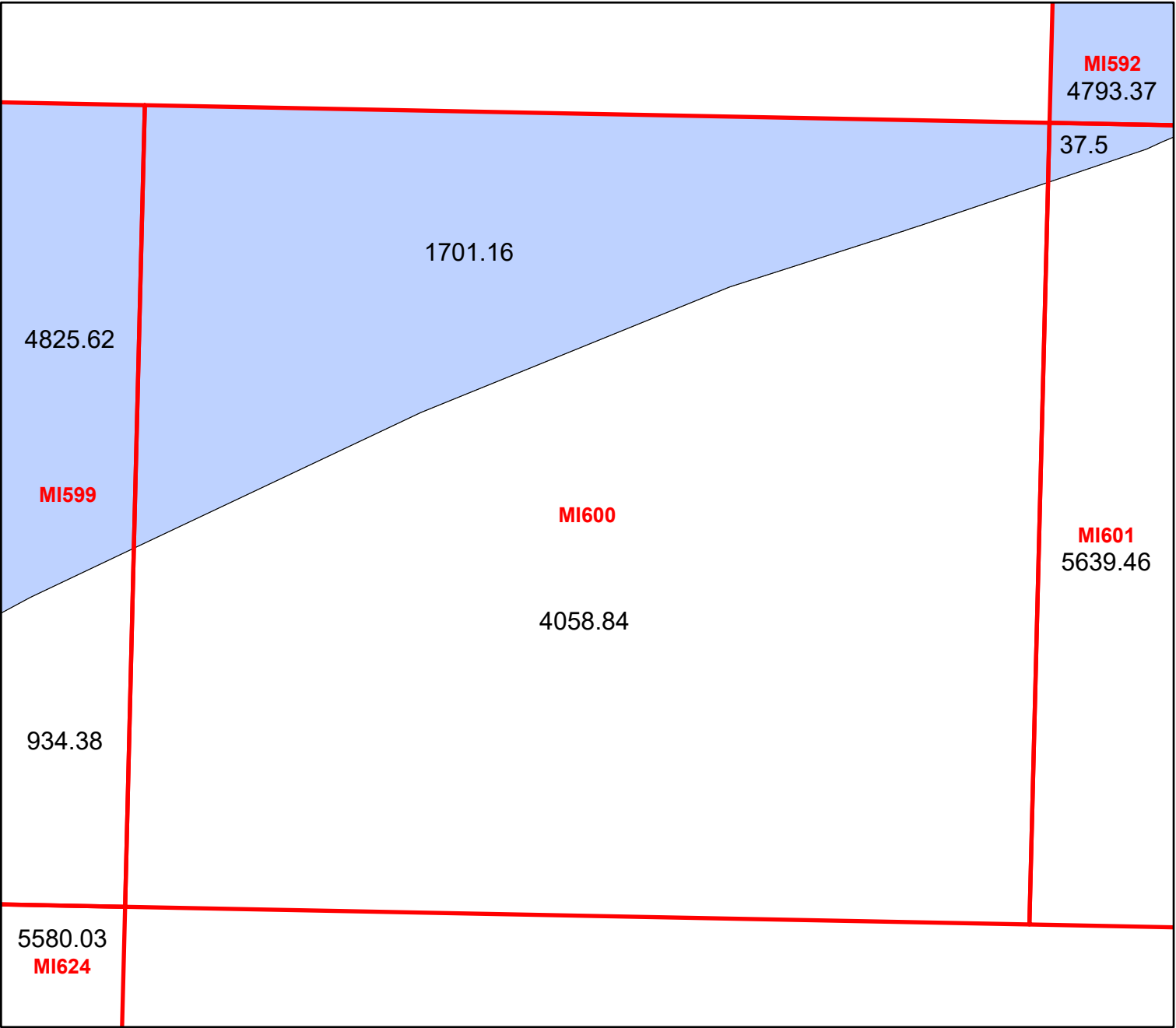
- Split Block
- Deferred Portion
- Portion Landward of the SLA
- Portion that is Non-US Jurisdiction
- Available Portion of Block
- Portion Under Moratorium
- Active Lease (Not-available)



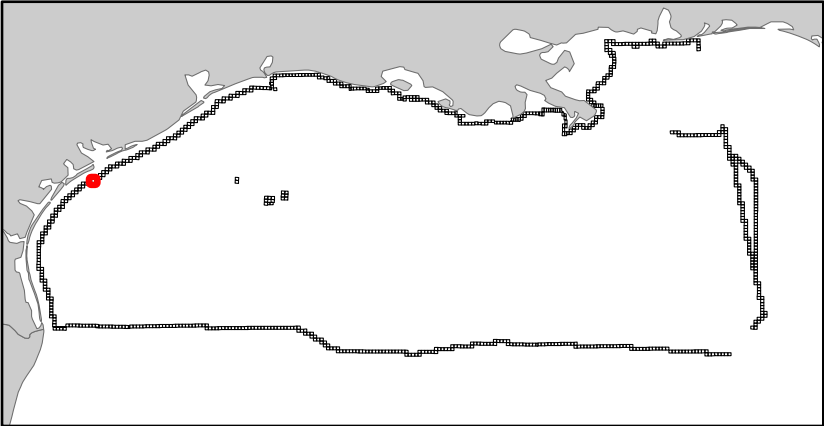
Block portion numbers are in acres

MI599

Matagorda Island Area
TX4
Block 600




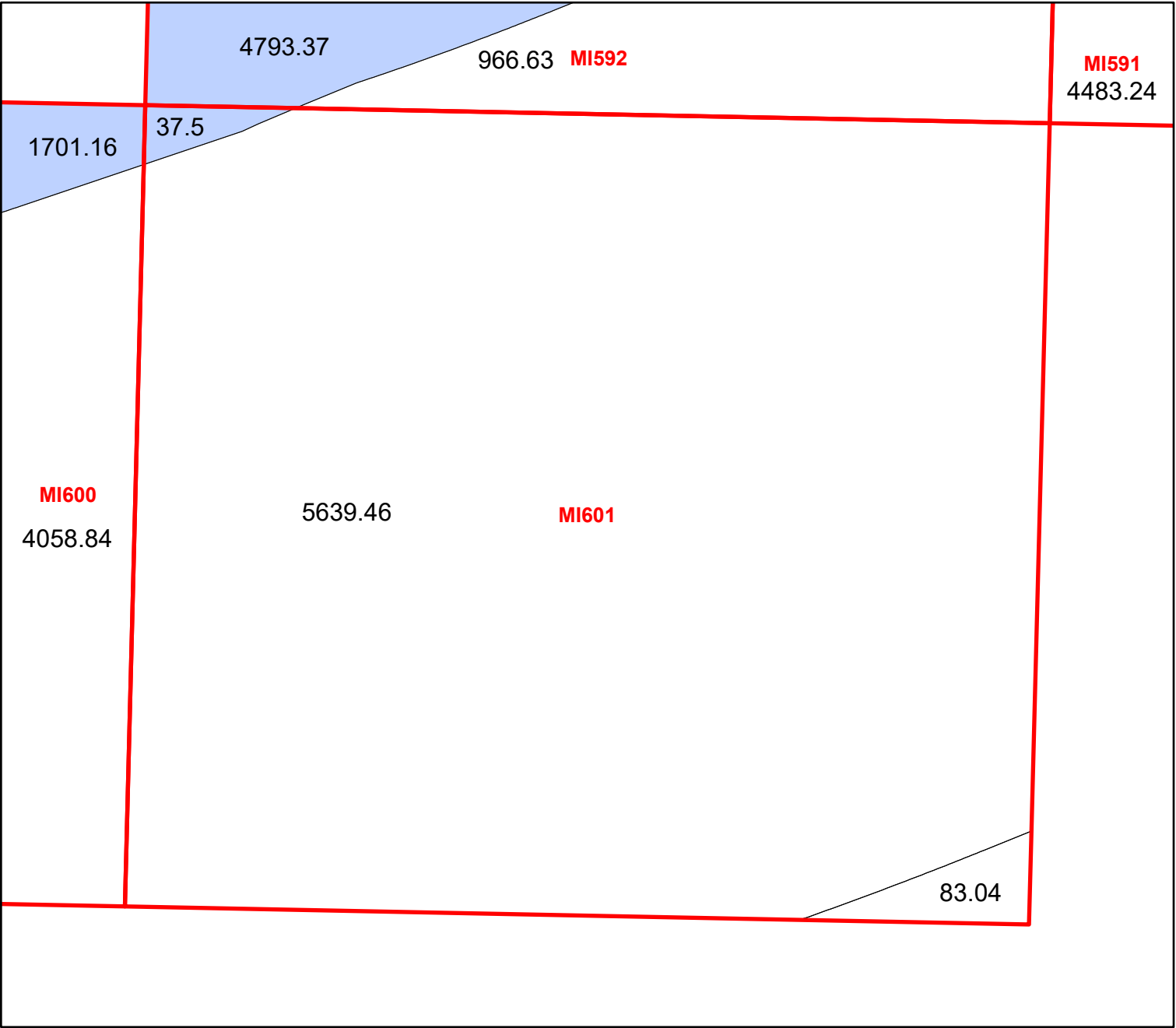
- Split Block
- Deferred Portion
- Portion Landward of the SLA
- Portion that is Non-US Jurisdiction
- Available Portion of Block
- Portion Under Moratorium
- Active Lease (Not-available)



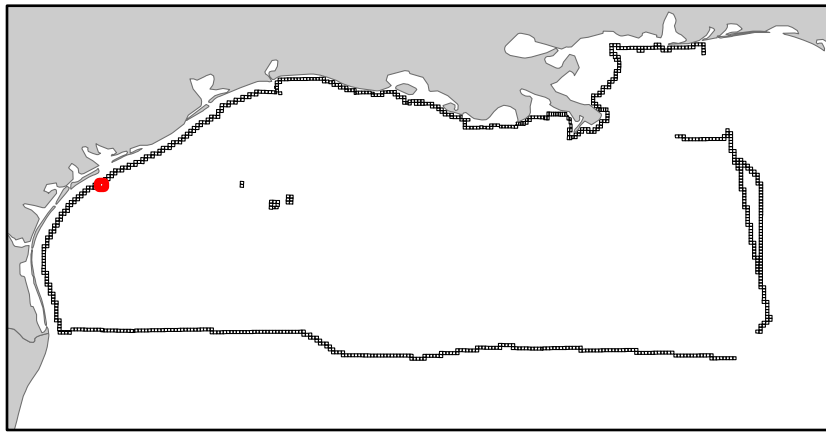
Block portion numbers are in acres

MI600

Matagorda Island Area
TX4
Block 601



- Split Block
- Deferred Portion
- Portion Landward of the SLA
- Portion that is Non-US Jurisdiction
- Available Portion of Block
- Portion Under Moratorium
- Active Lease (Not-available)




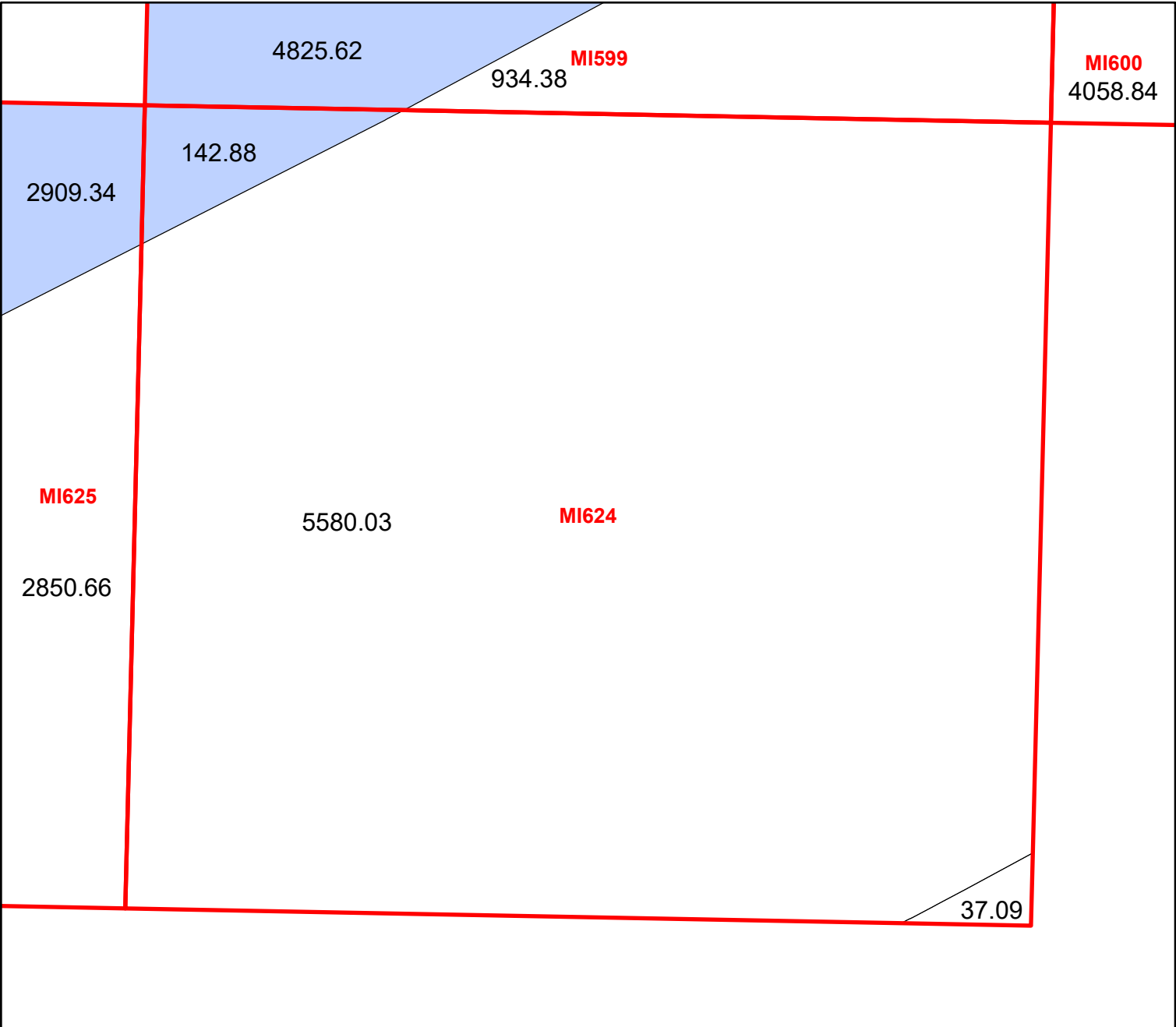
Block portion numbers are in acres

MI601

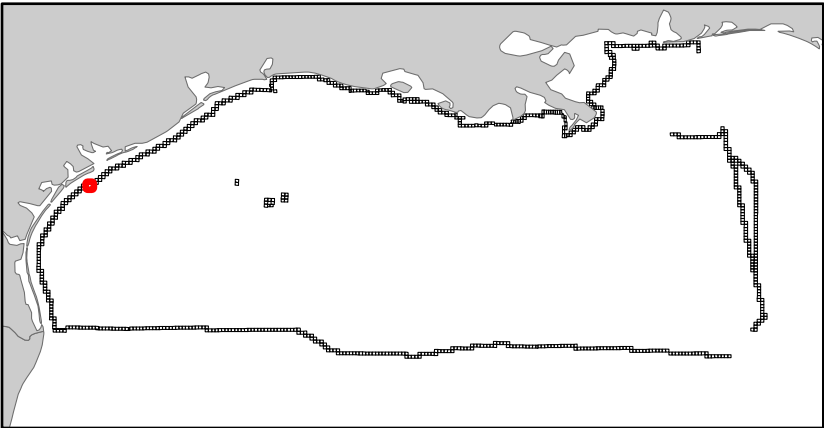
Matagorda Island Area

TX4

Block 624




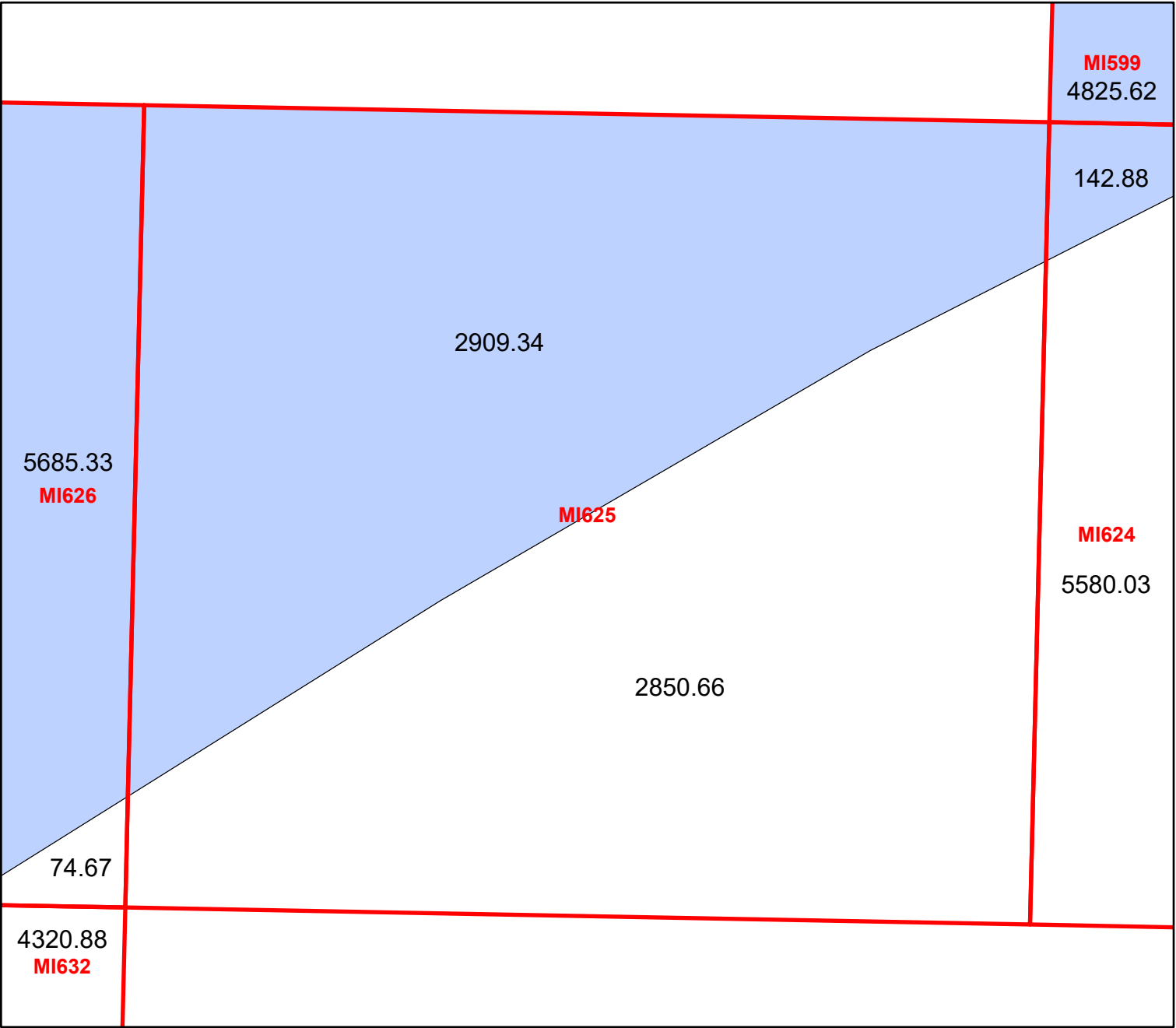
- Split Block
- Deferred Portion
- Portion Landward of the SLA
- Portion that is Non-US Jurisdiction
- Available Portion of Block
- Portion Under Moratorium
- Active Lease (Not-available)



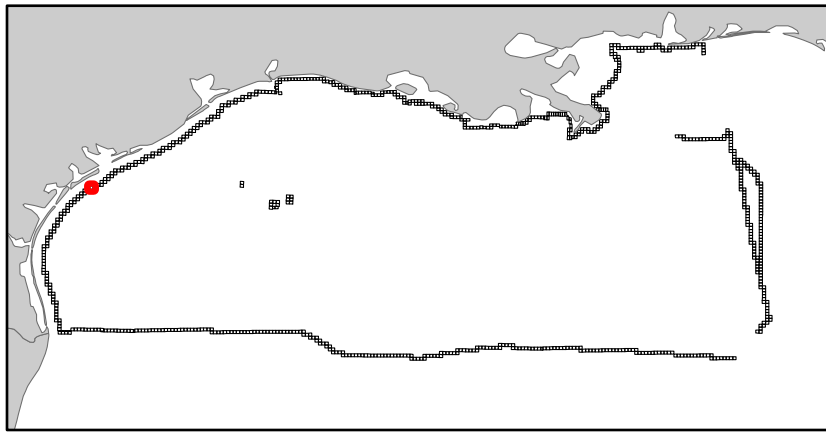
Block portion numbers are in acres

MI624

Matagorda Island Area
TX4
Block 625




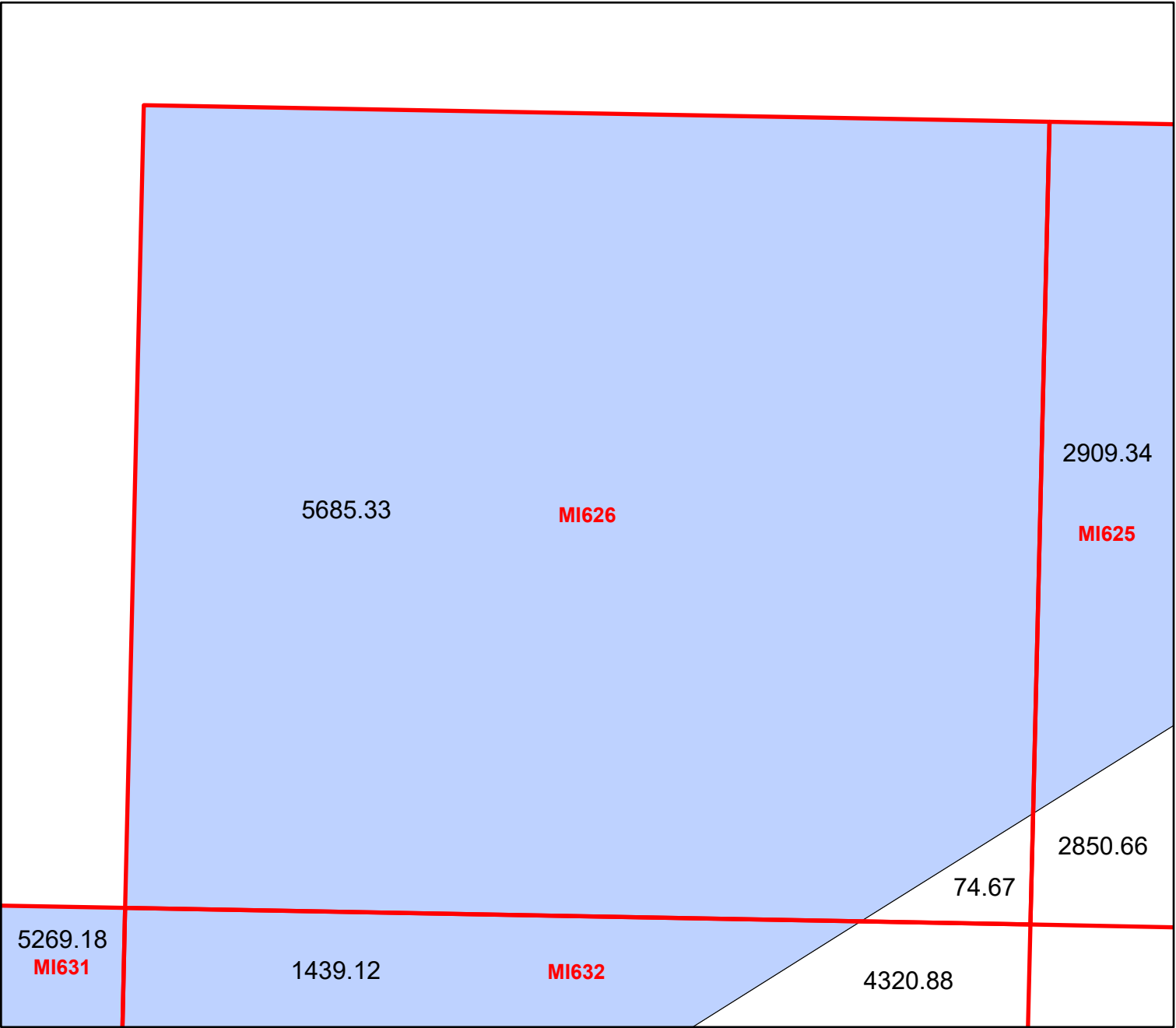
- Split Block
- Deferred Portion
- Portion Landward of the SLA
- Portion that is Non-US Jurisdiction
- Available Portion of Block
- Portion Under Moratorium
- Active Lease (Not-available)










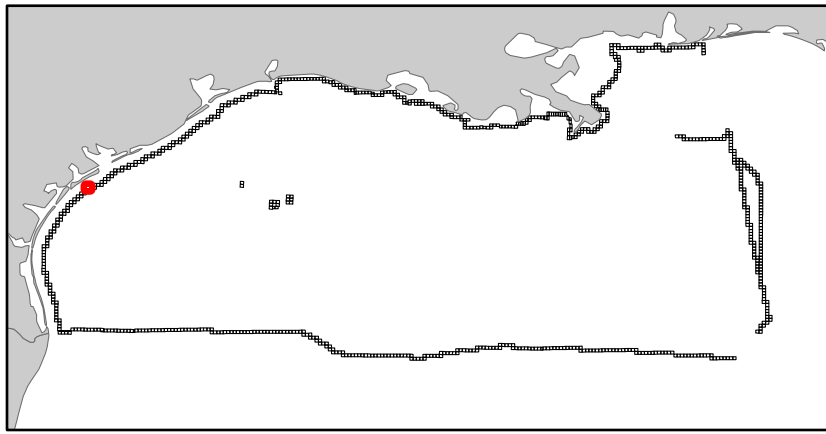
Block portion numbers are in acres

MI625

Matagorda Island Area
TX4
Block 626



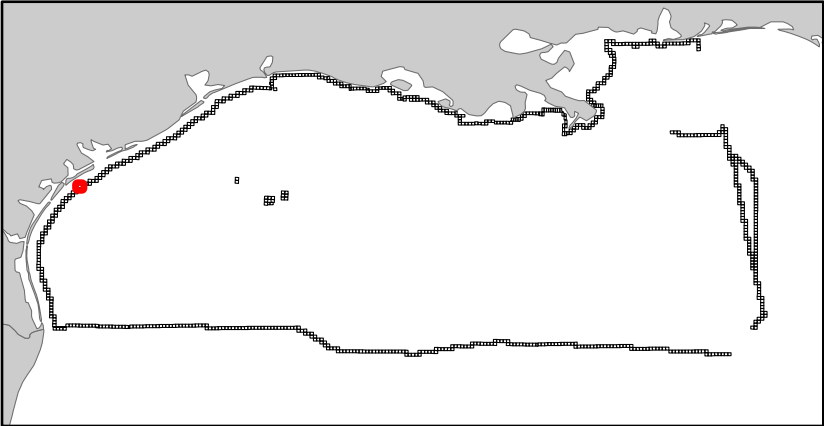
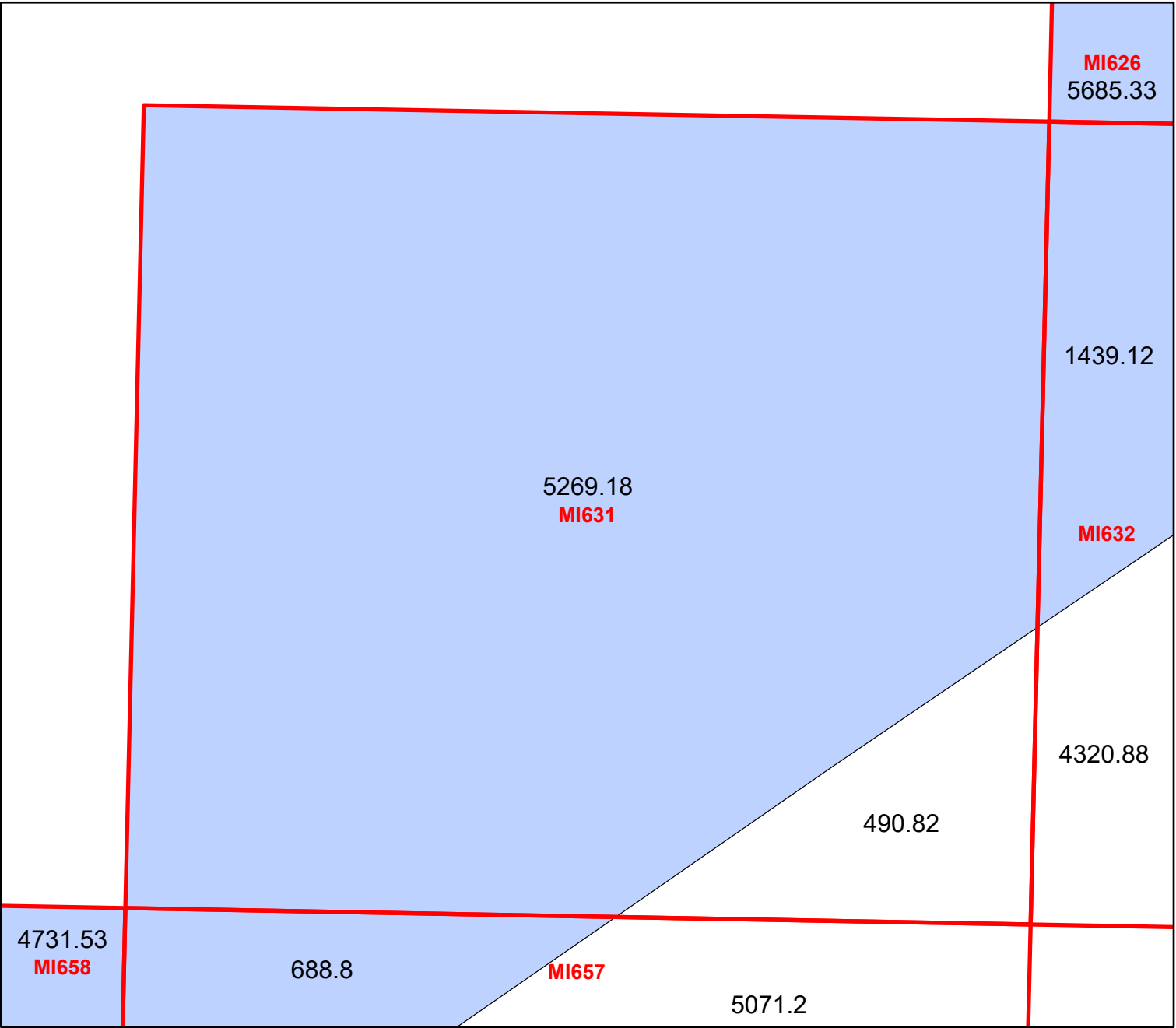
-  Split Block
-  Deferred Portion
-  Portion Landward of the SLA
-  Portion that is Non-US Jurisdiction
-  Available Portion of Block
-  Portion Under Moratorium
-  Active Lease (Not-available)



Block portion numbers are in acres

MI626

Matagorda Island Area
TX4
Block 631



- Split Block
- Deferred Portion
- Portion Landward of the SLA
- Portion that is Non-US Jurisdiction
- Available Portion of Block
- Portion Under Moratorium
- Active Lease (Not-available)


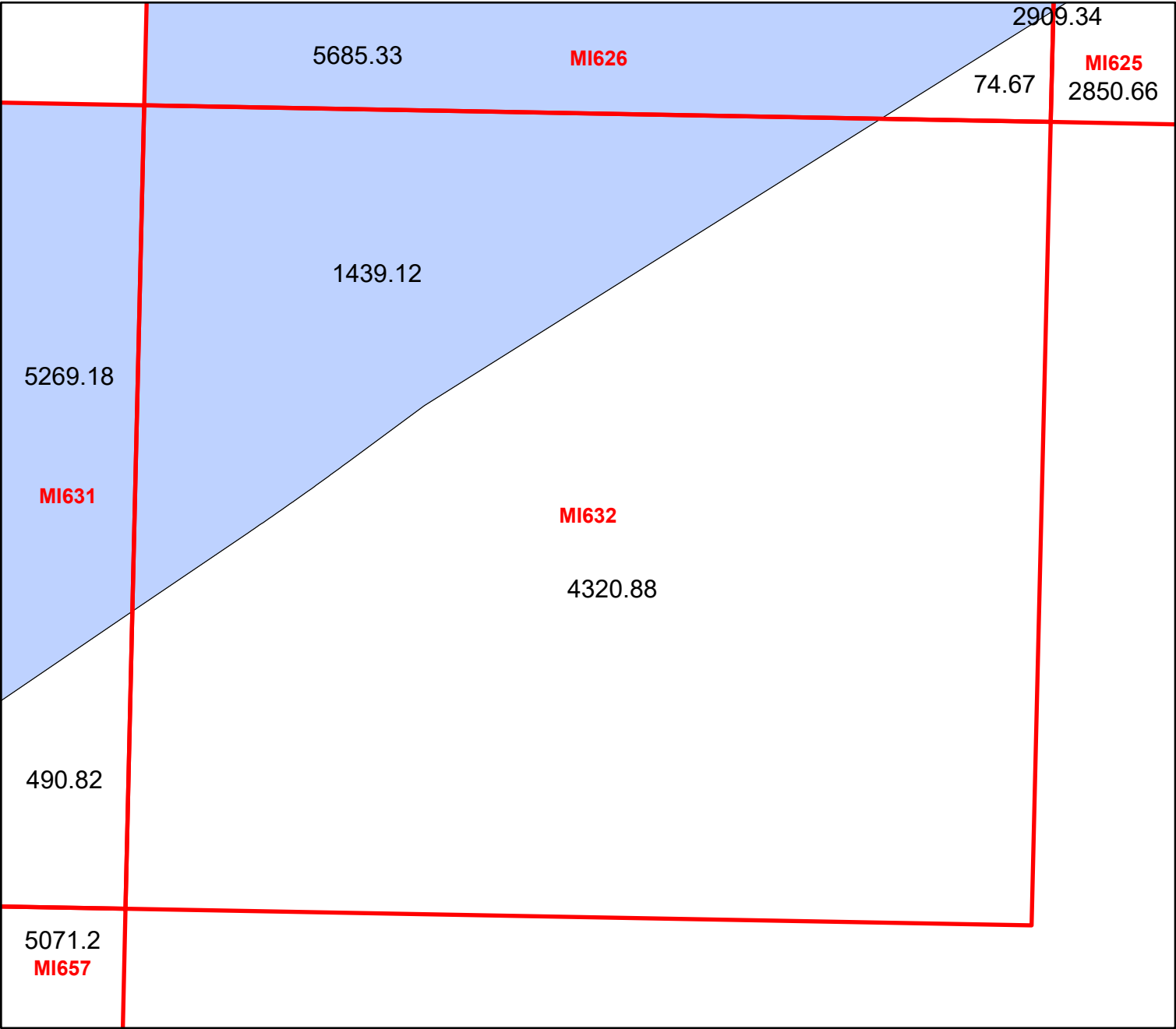
Block portion numbers are in acres

MI631

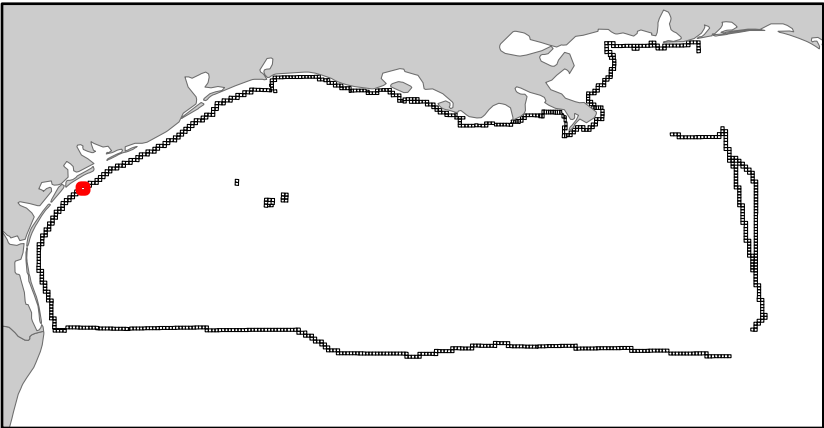
Matagorda Island Area

TX4

Block 632




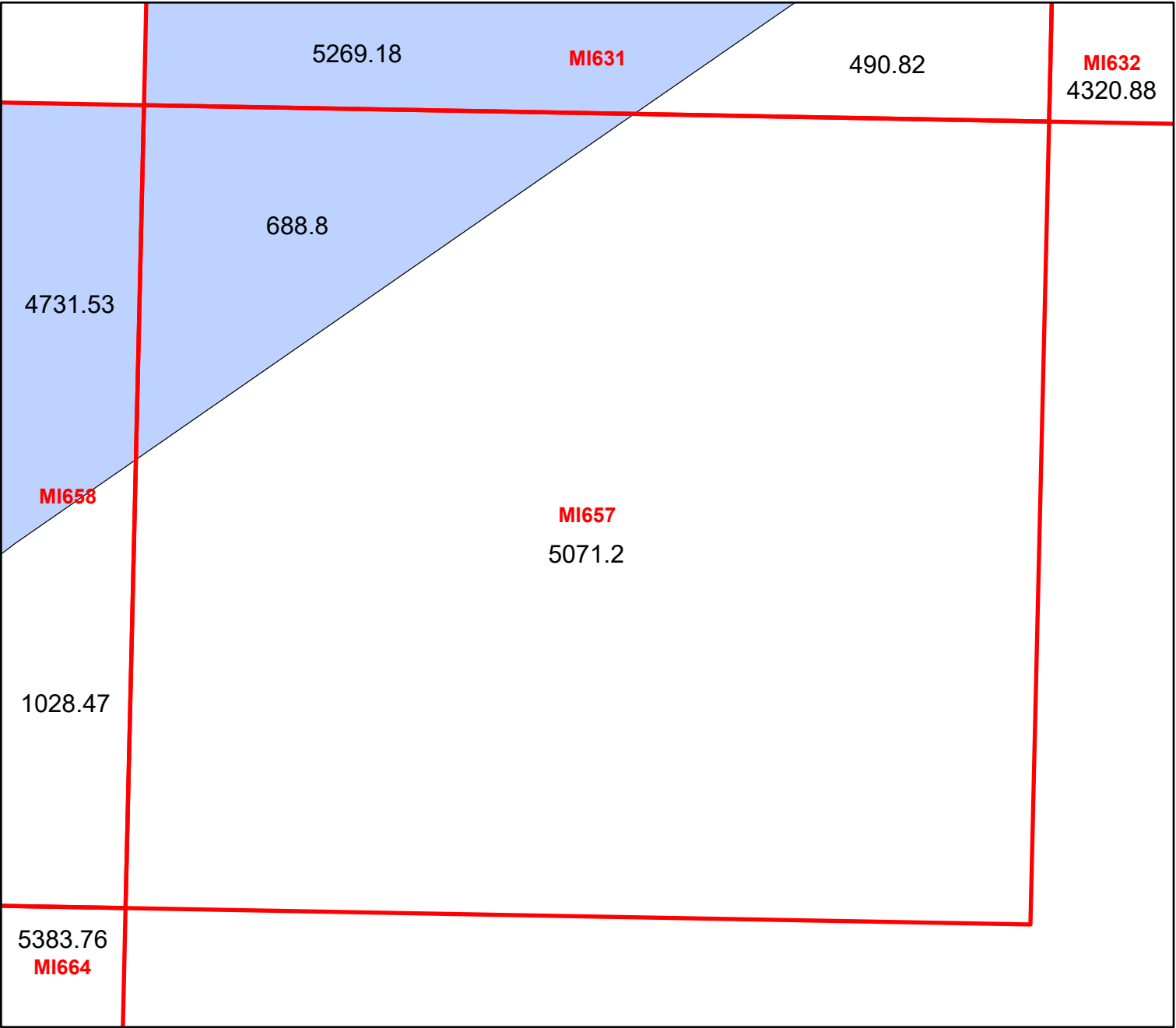
- Split Block
- Deferred Portion
- Portion Landward of the SLA
- Portion that is Non-US Jurisdiction
- Available Portion of Block
- Portion Under Moratorium
- Active Lease (Not-available)



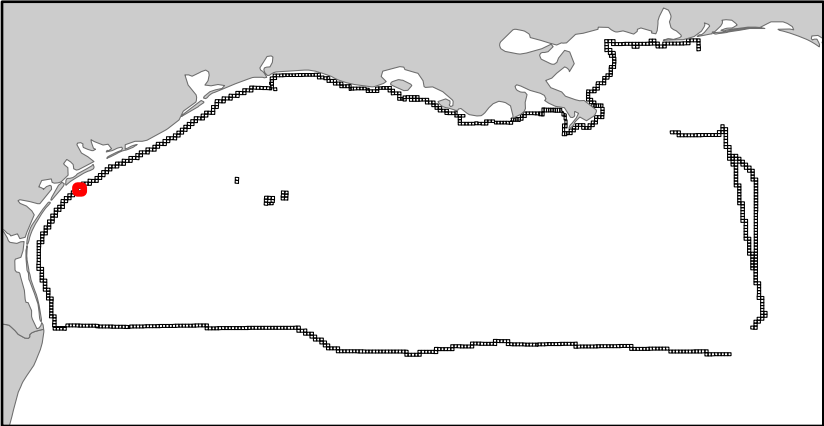
Block portion numbers are in acres

MI632

Matagorda Island Area
TX4
Block 657




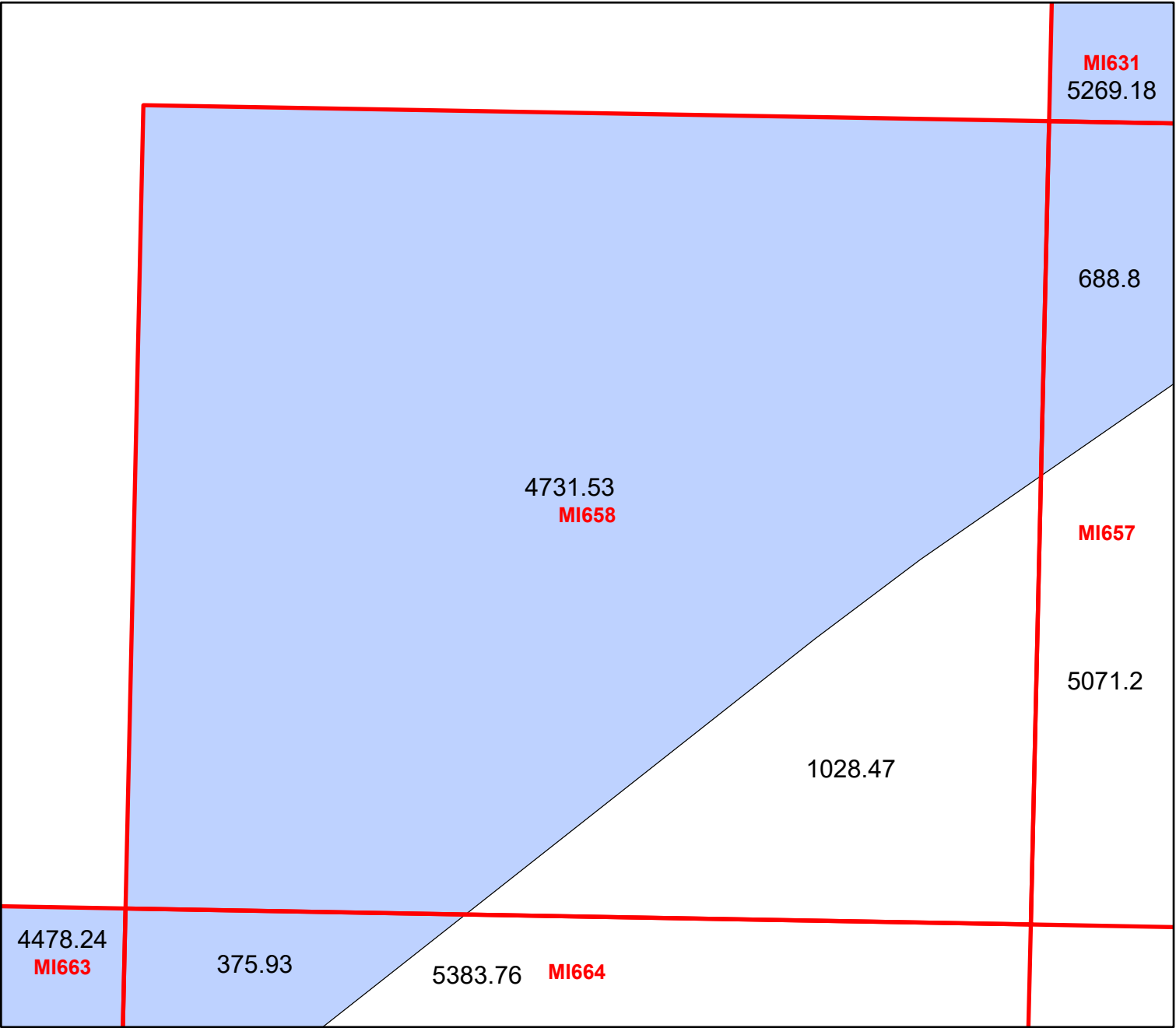
- Split Block
- Deferred Portion
- Portion Landward of the SLA
- Portion that is Non-US Jurisdiction
- Available Portion of Block
- Portion Under Moratorium
- Active Lease (Not-available)



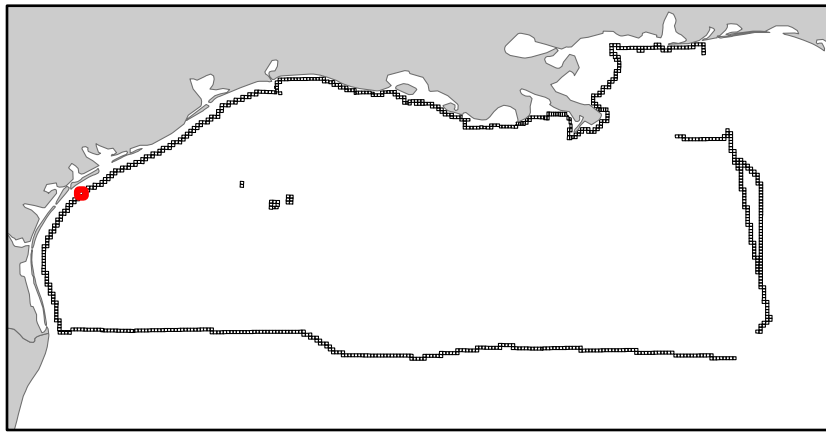
Block portion numbers are in acres

MI657

Matagorda Island Area
TX4
Block 658




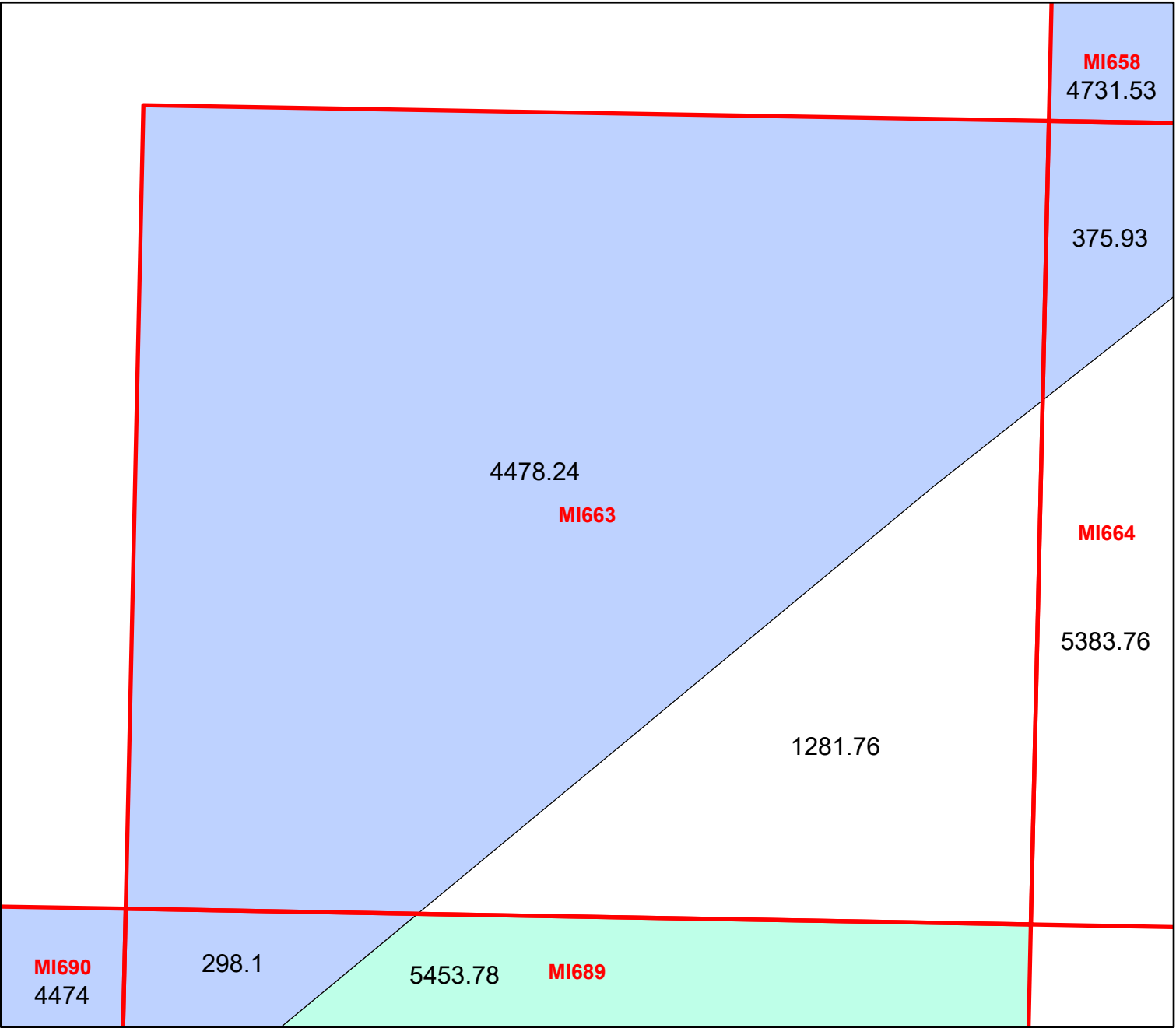
- Split Block
- Deferred Portion
- Portion Landward of the SLA
- Portion that is Non-US Jurisdiction
- Available Portion of Block
- Portion Under Moratorium
- Active Lease (Not-available)



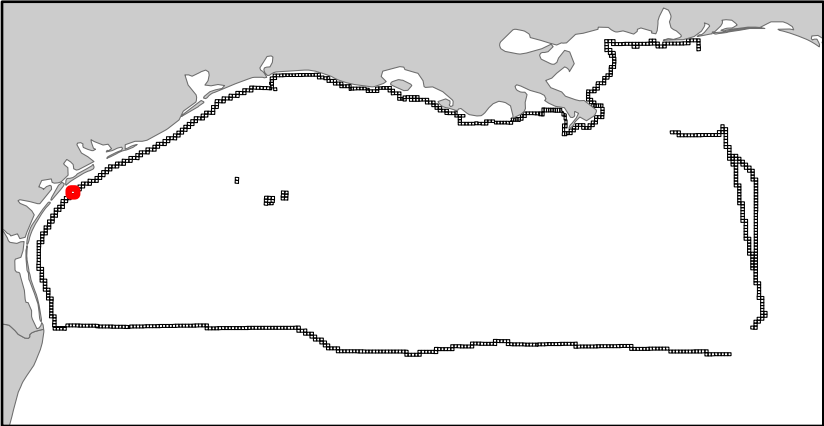
Block portion numbers are in acres

MI658

Matagorda Island Area
TX4
Block 663




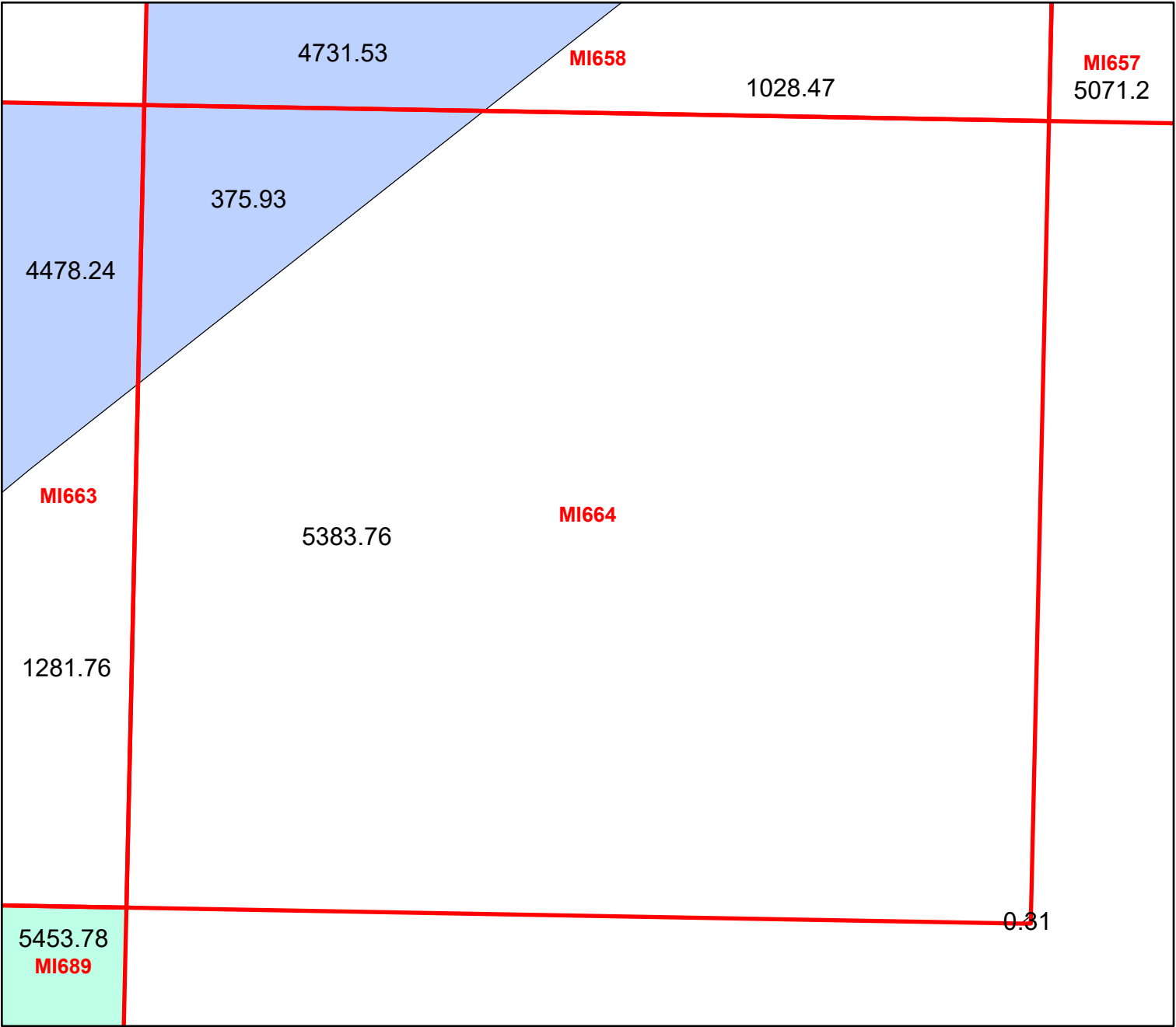
- Split Block
- Deferred Portion
- Portion Landward of the SLA
- Portion that is Non-US Jurisdiction
- Available Portion of Block
- Portion Under Moratorium
- Active Lease (Not-available)



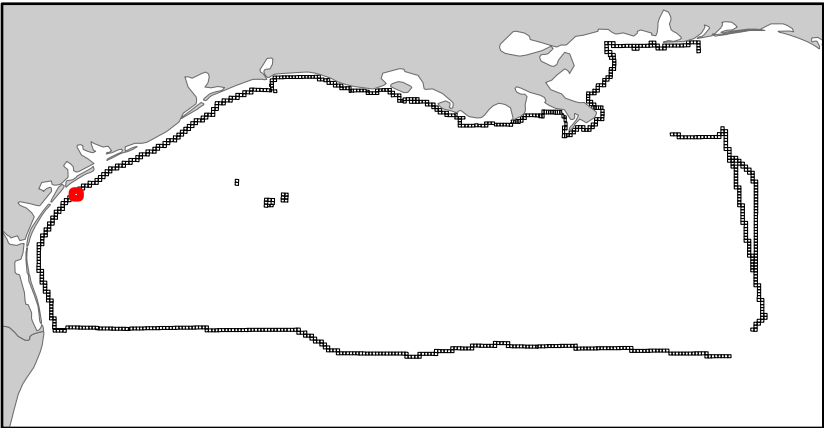
Block portion numbers are in acres

MI663

Matagorda Island Area
TX4
Block 664



- Split Block
- Deferred Portion
- Portion Landward of the SLA
- Portion that is Non-US Jurisdiction
- Available Portion of Block
- Portion Under Moratorium
- Active Lease (Not-available)




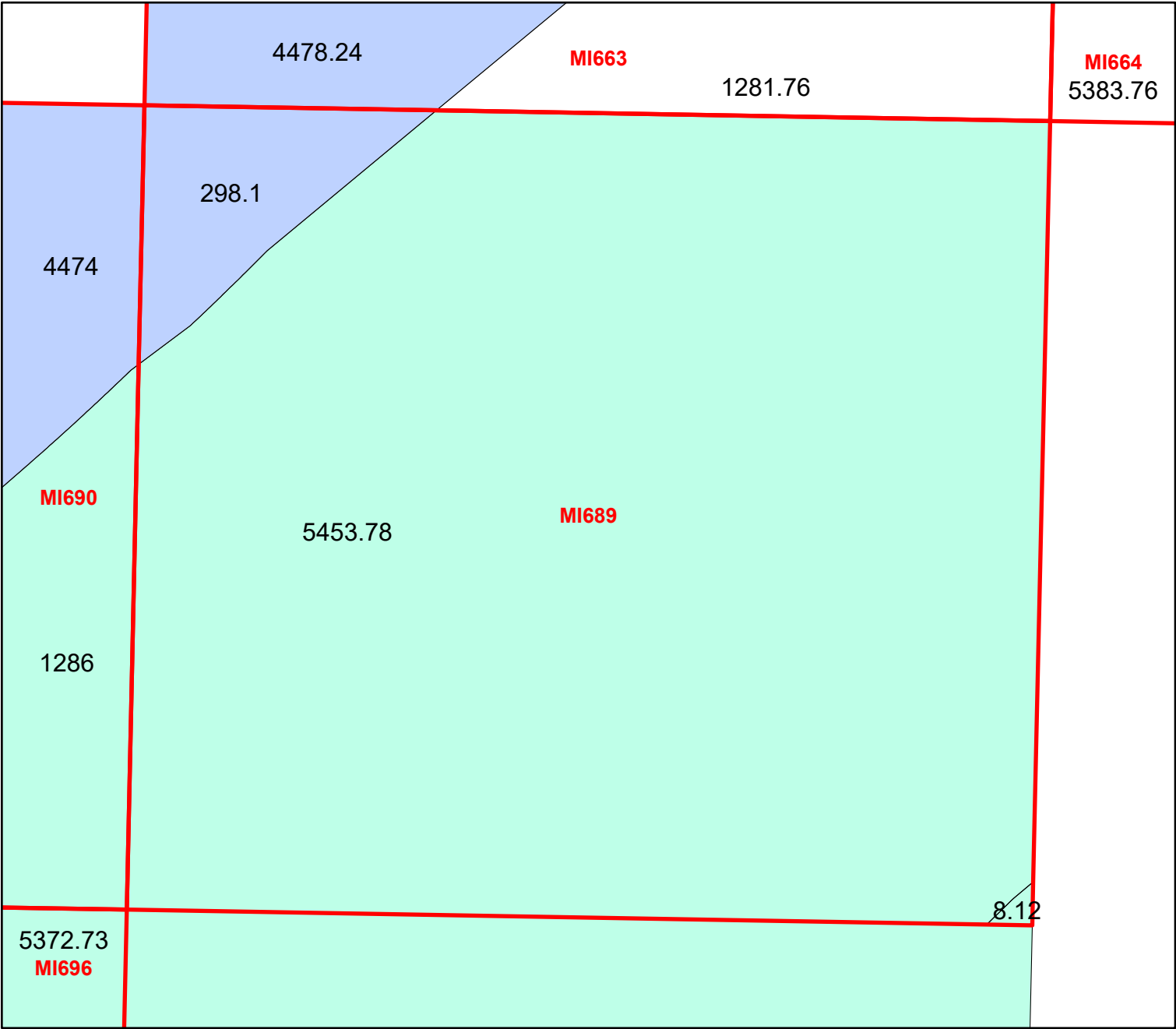
Block portion numbers are in acres

MI664

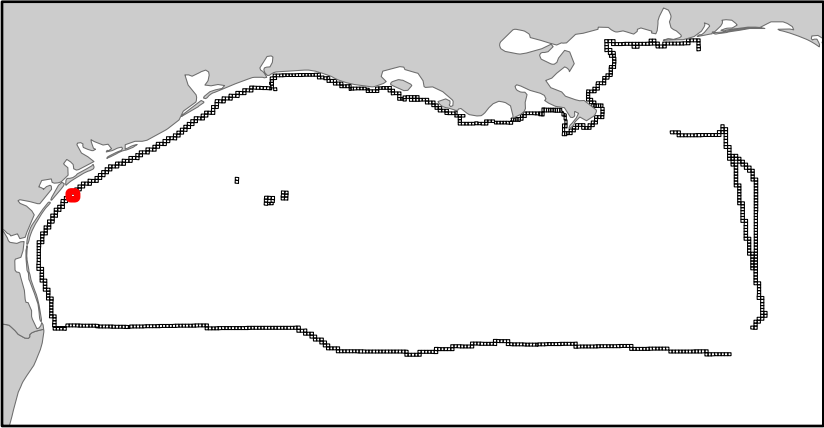
Matagorda Island Area

TX4

Block 689




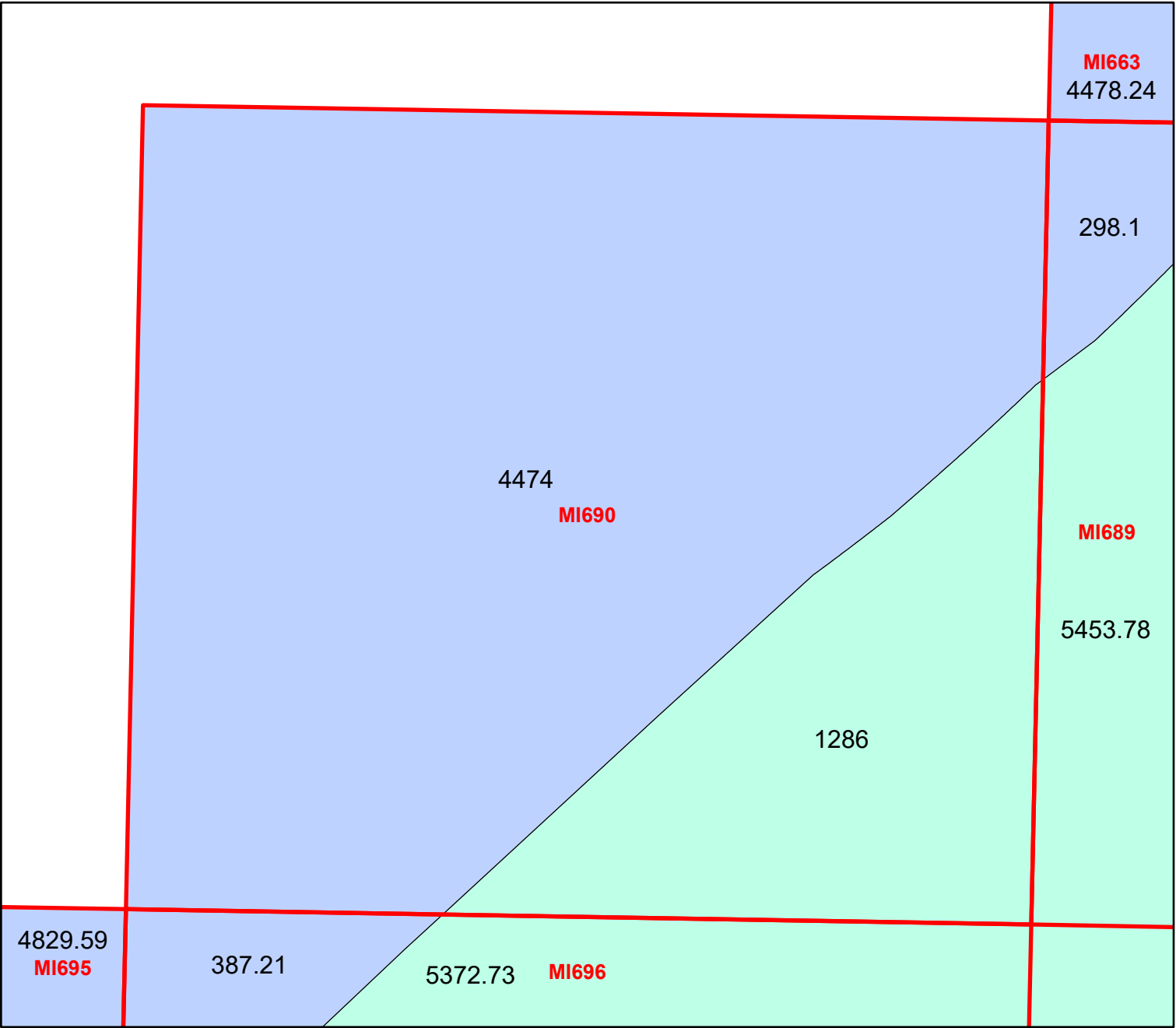
- Split Block
- Deferred Portion
- Portion Landward of the SLA
- Portion that is Non-US Jurisdiction
- Available Portion of Block
- Portion Under Moratorium
- Active Lease (Not-available)



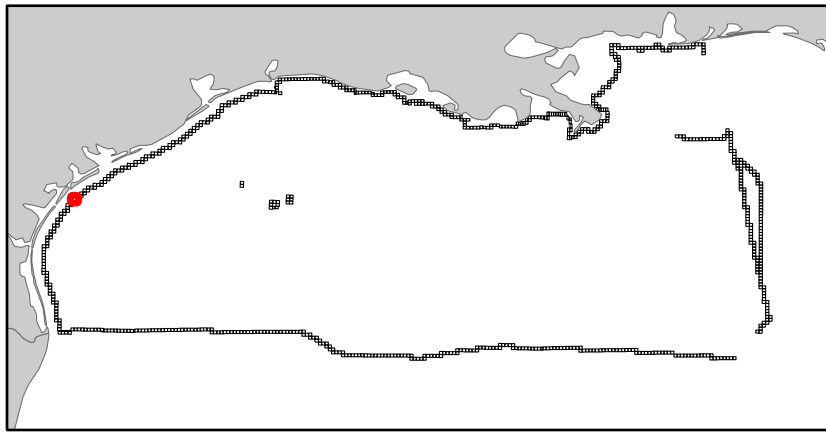
Block portion numbers are in acres

MI689

Matagorda Island Area
TX4
Block 690




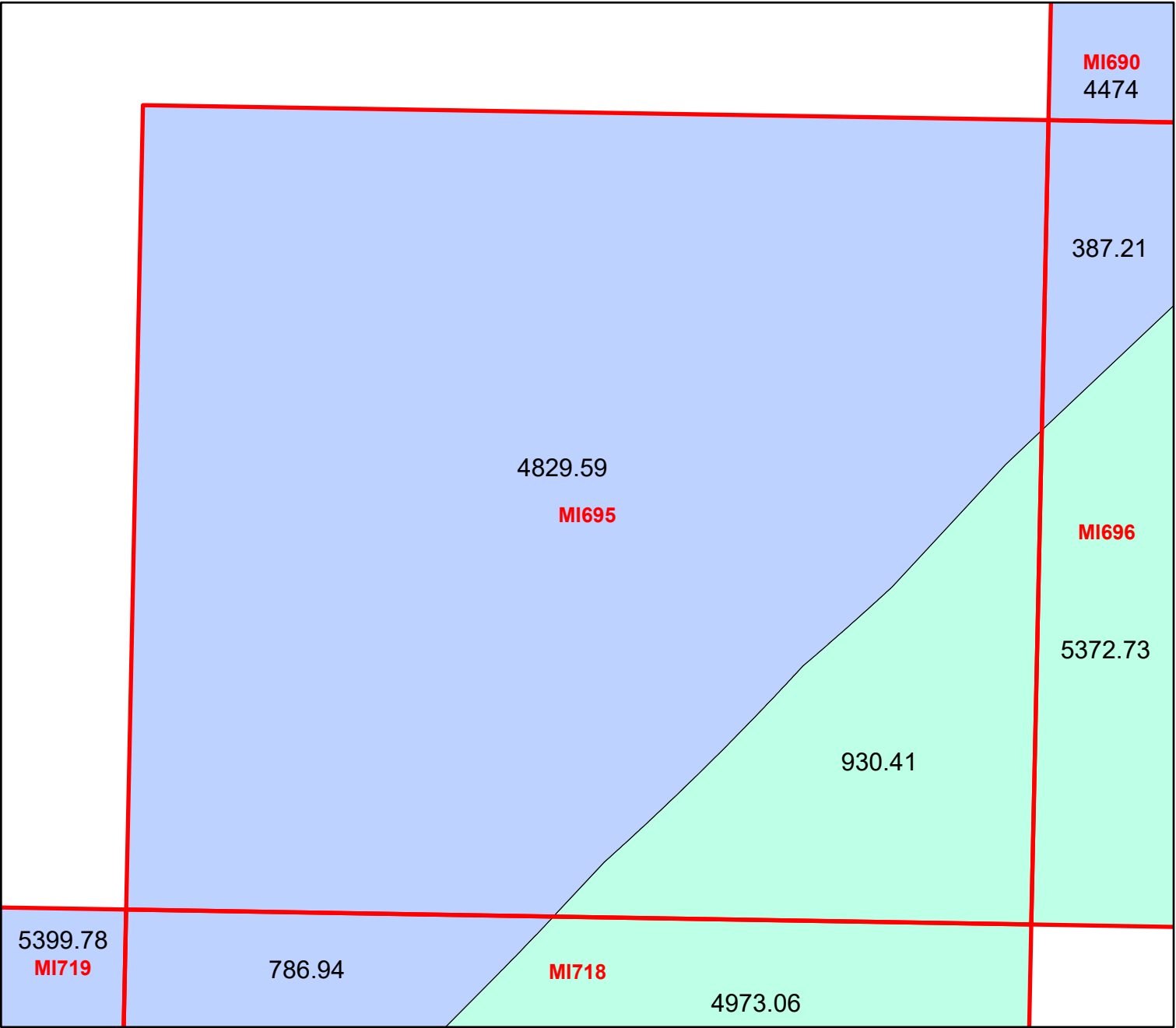
- Split Block
- Deferred Portion
- Portion Landward of the SLA
- Portion that is Non-US Jurisdiction
- Available Portion of Block
- Portion Under Moratorium
- Active Lease (Not-available)



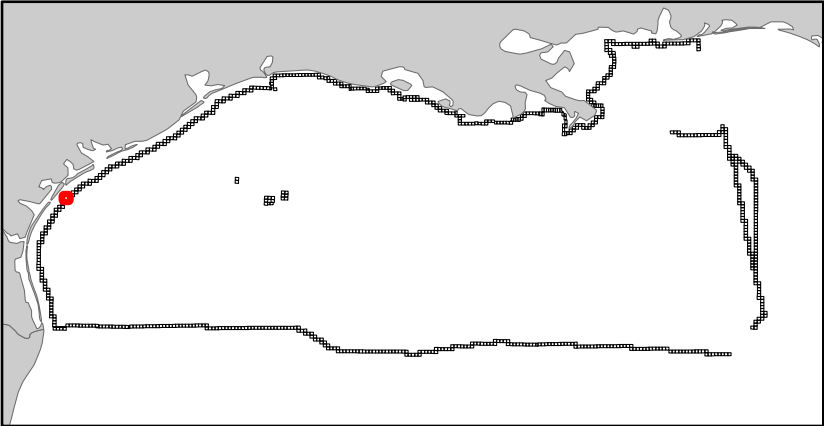
Block portion numbers are in acres

MI690

Matagorda Island Area
TX4
Block 695



- Split Block
- Deferred Portion
- Portion Landward of the SLA
- Portion that is Non-US Jurisdiction
- Available Portion of Block
- Portion Under Moratorium
- Active Lease (Not-available)




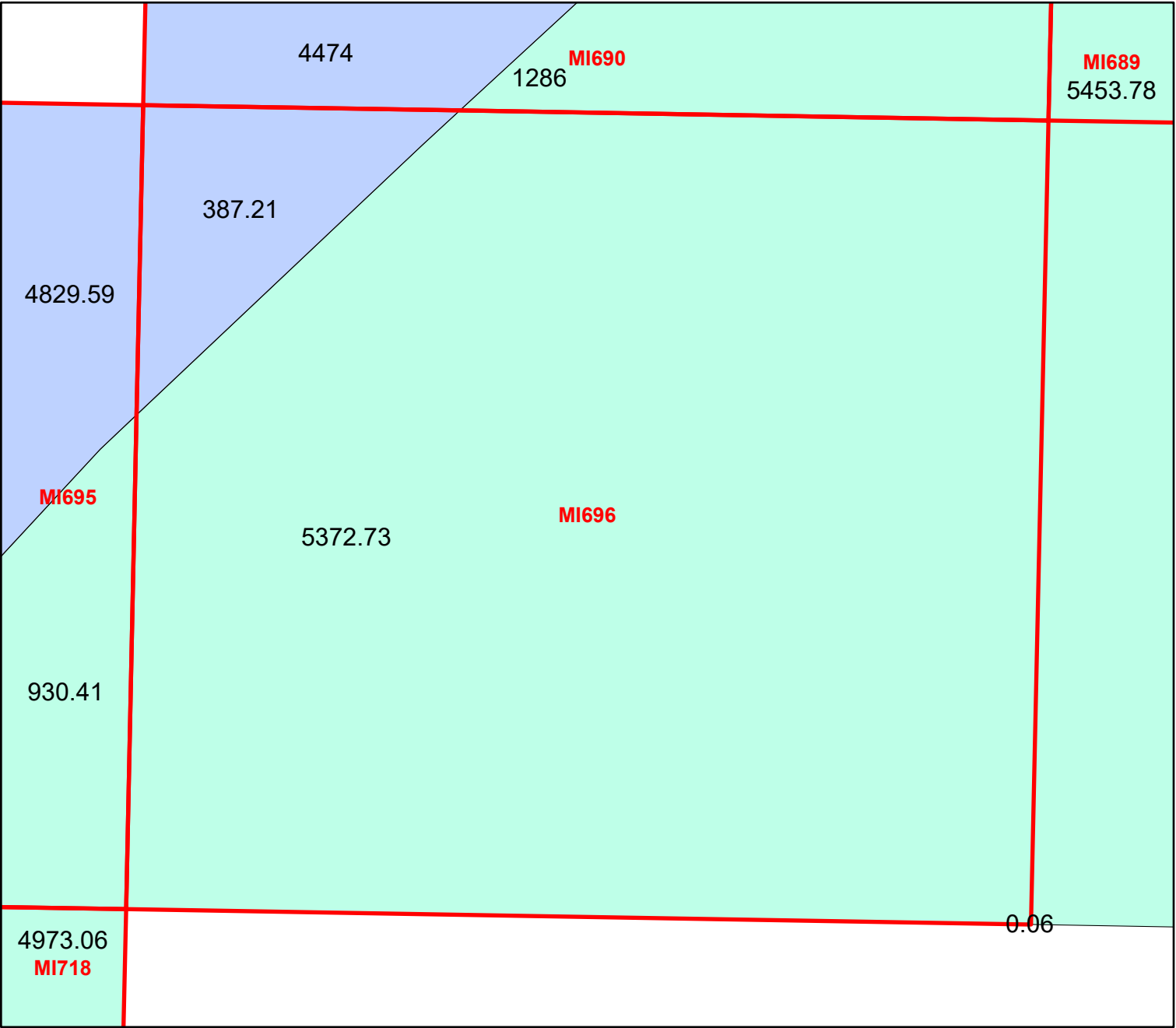
Block portion numbers are in acres

MI695

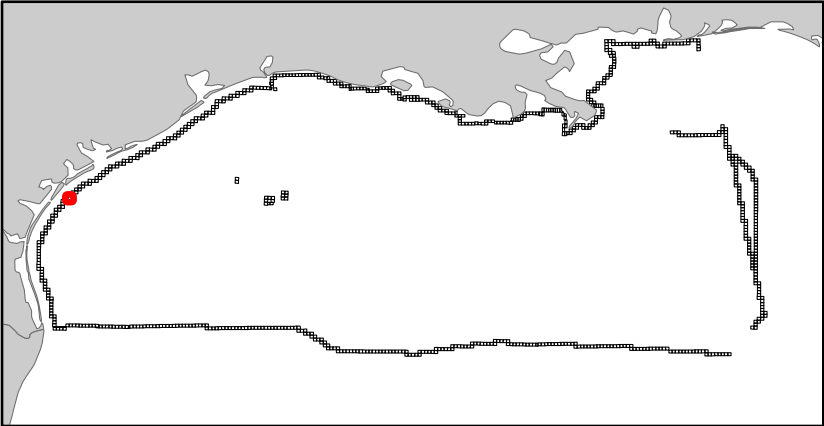
Matagorda Island Area

TX4

Block 696



- Split Block
- Deferred Portion
- Portion Landward of the SLA
- Portion that is Non-US Jurisdiction
- Available Portion of Block
- Portion Under Moratorium
- Active Lease (Not-available)



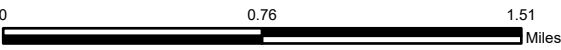
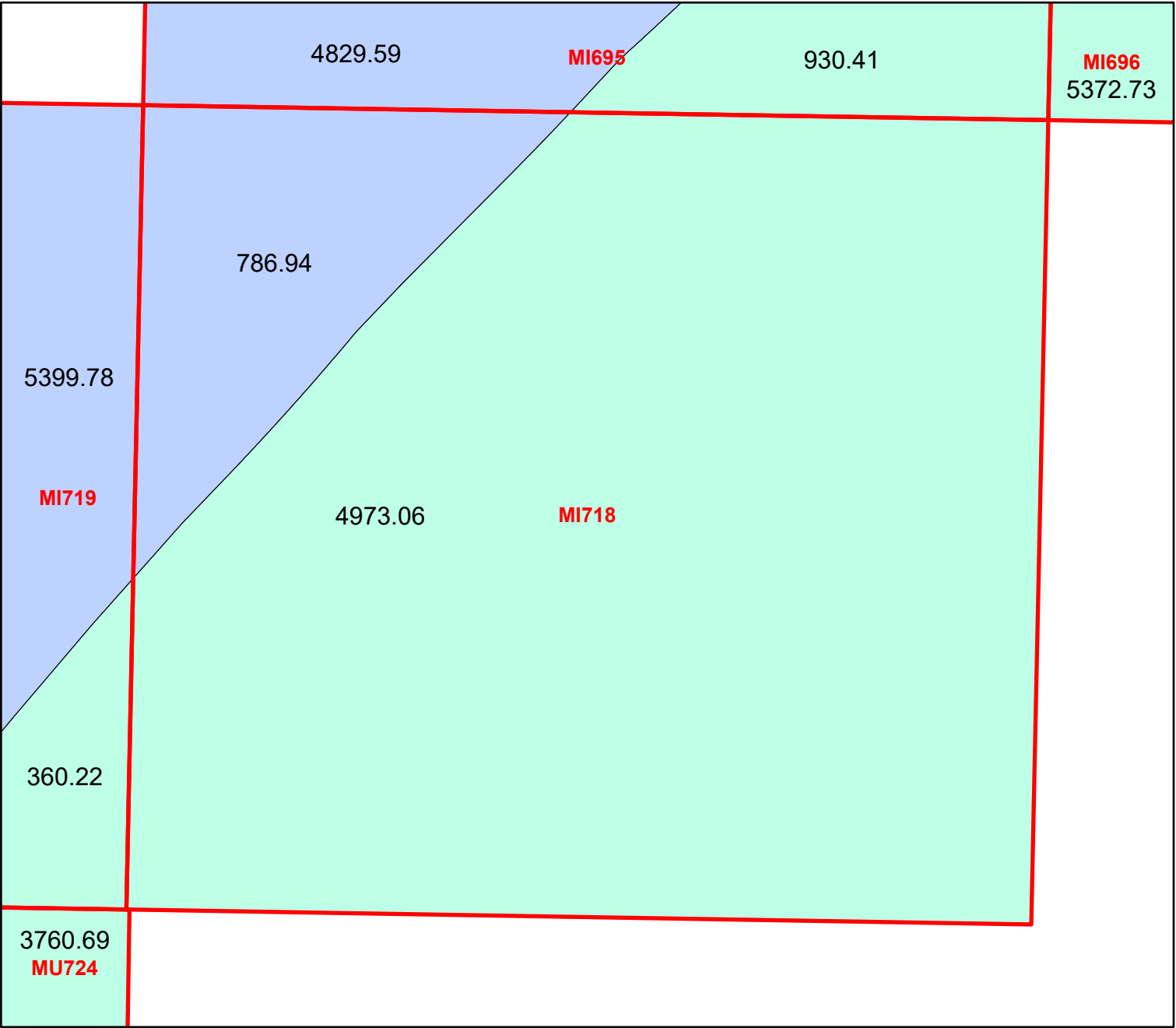
Block portion numbers are in acres

MI696

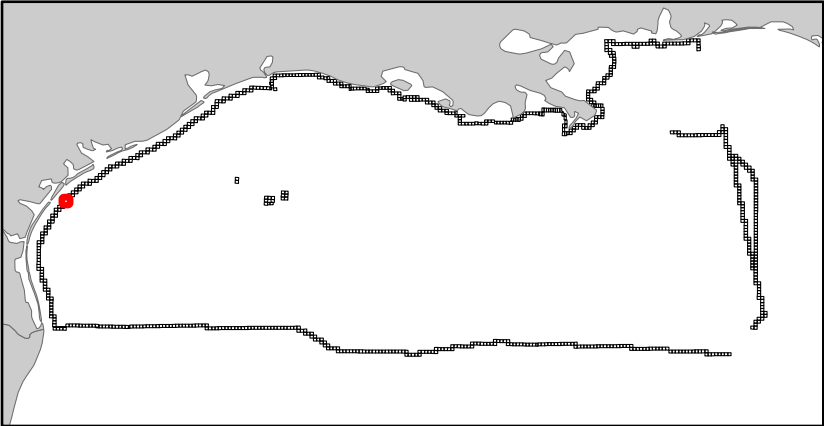
Matagorda Island Area

TX4

Block 718




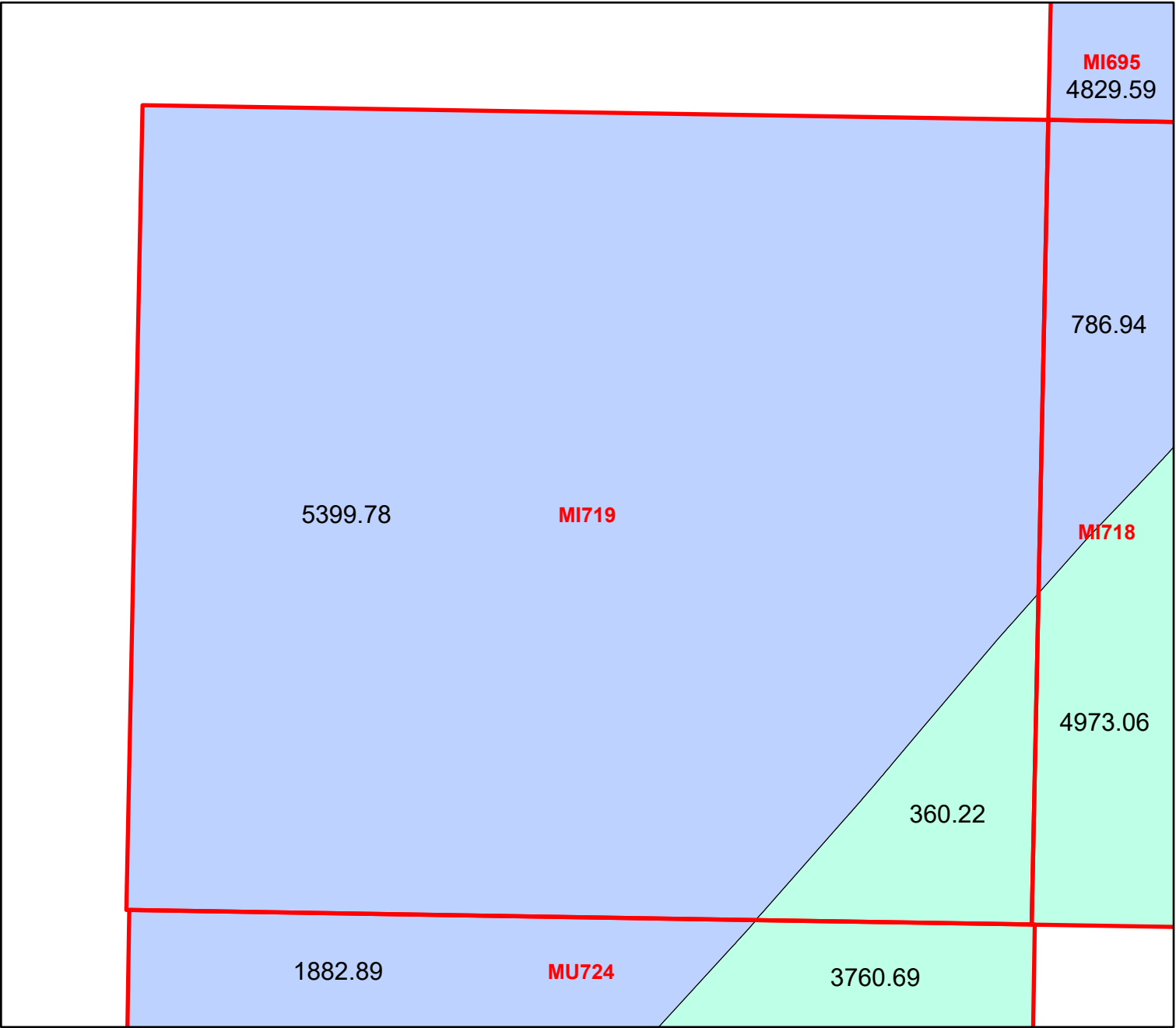
- Split Block
- Deferred Portion
- Portion Landward of the SLA
- Portion that is Non-US Jurisdiction
- Available Portion of Block
- Portion Under Moratorium
- Active Lease (Not-available)










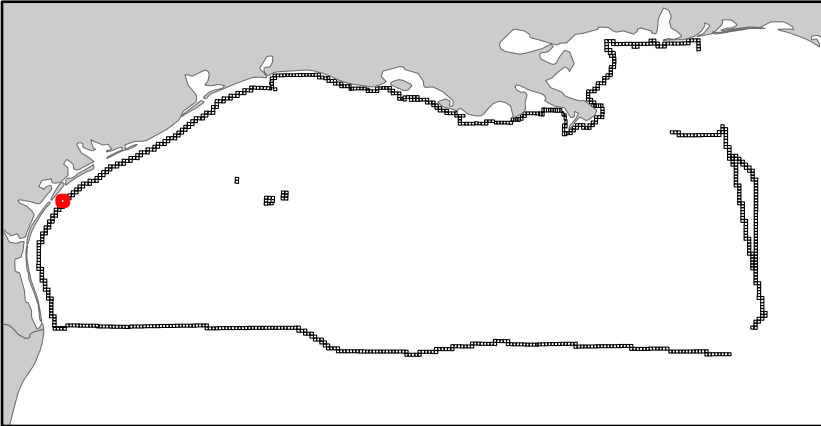
Block portion numbers are in acres

MI718

Matagorda Island Area
TX4
Block 719




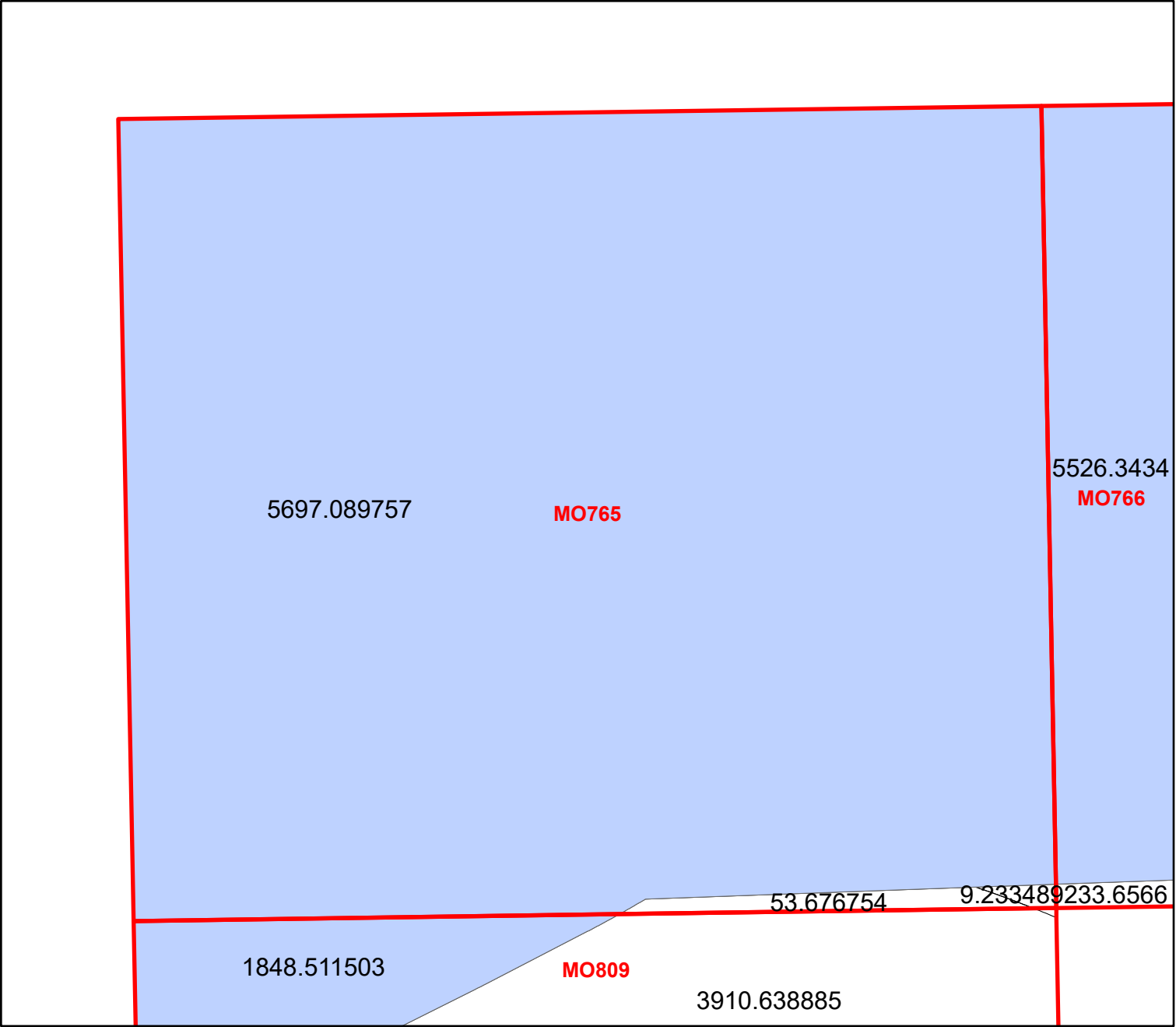
-  Split Block
-  Deferred Portion
-  Portion Landward of the SLA
-  Portion that is Non-US Jurisdiction
-  Available Portion of Block
-  Portion Under Moratorium
-  Active Lease (Not-available)










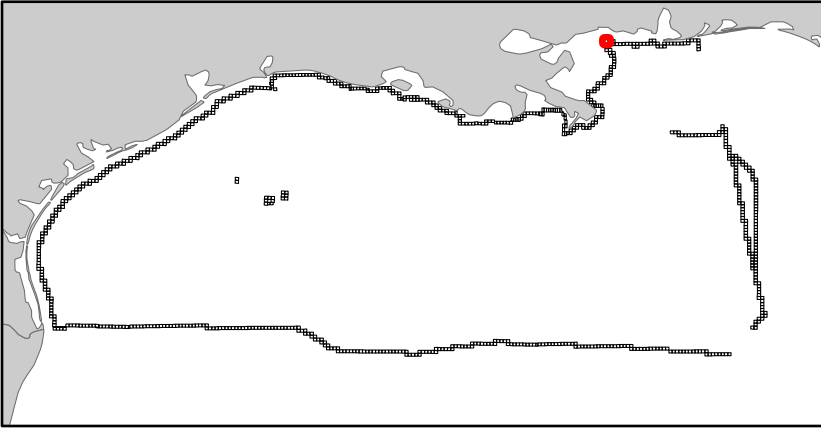
Block portion numbers are in acres

MI719

Mobile
NH16-04
Block 765



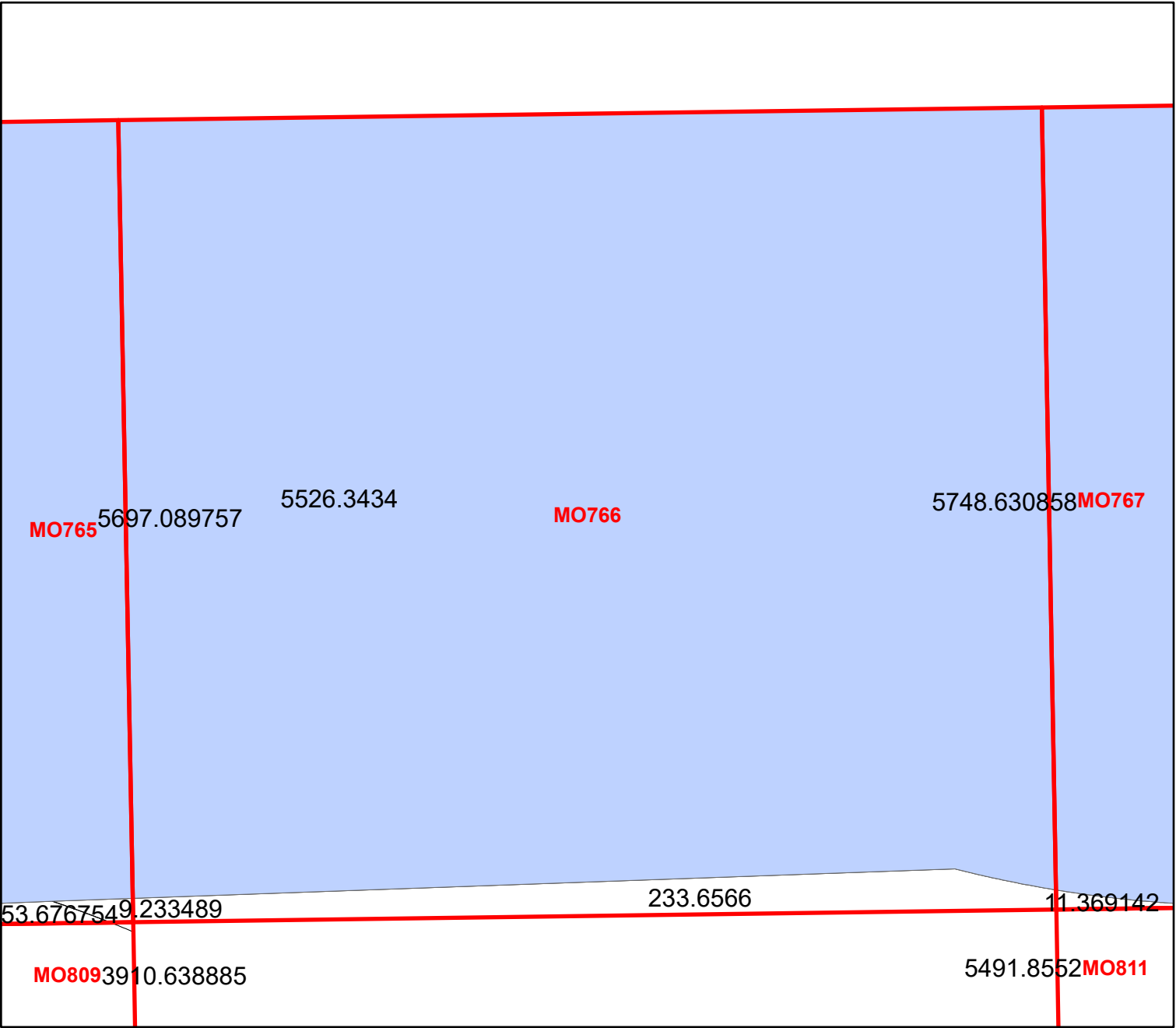
-  Split Block
-  Deferred Portion
-  Portion Landward of the SLA
-  Portion that is Non-US Jurisdiction
-  Available Portion of Block
-  Portion Under Moratorium
-  Active Lease (Not-available)










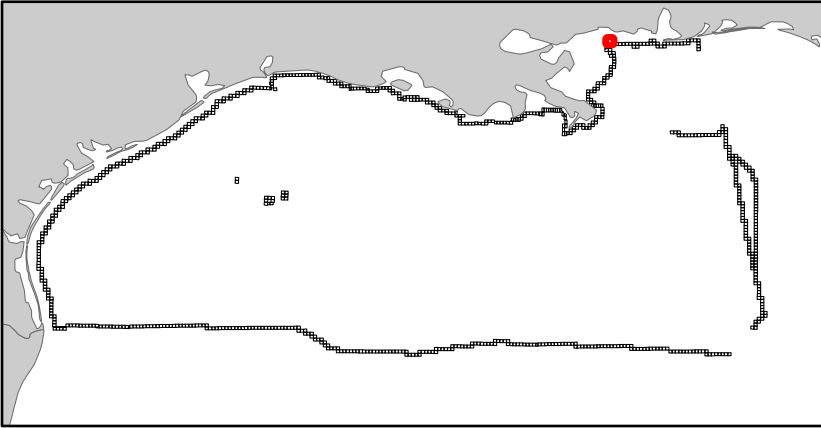
Block portion numbers are in acres

MO765

Mobile
NH16-04
Block 766




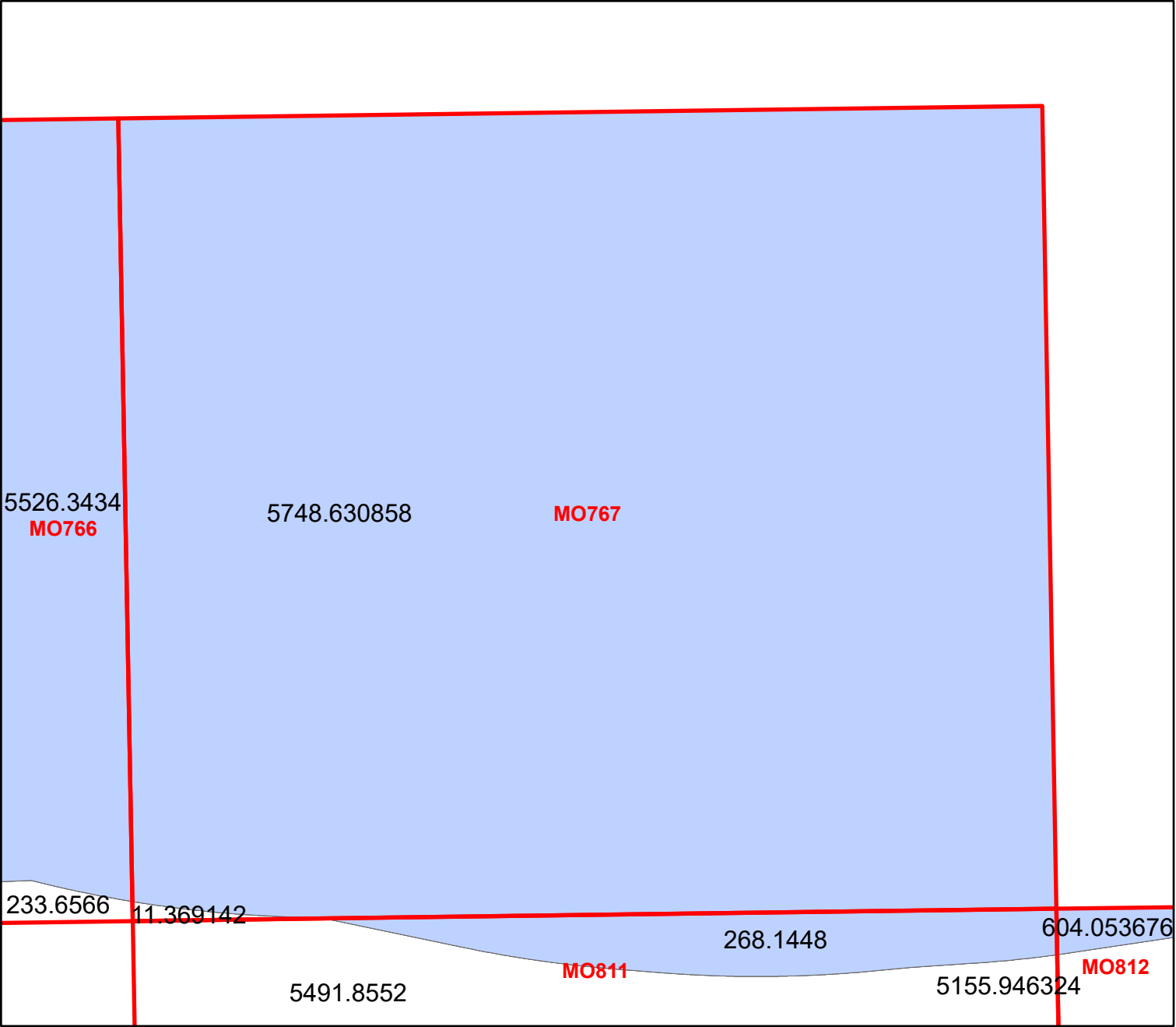
-  Split Block
-  Deferred Portion
-  Portion Landward of the SLA
-  Portion that is Non-US Jurisdiction
-  Available Portion of Block
-  Portion Under Moratorium
-  Active Lease (Not-available)



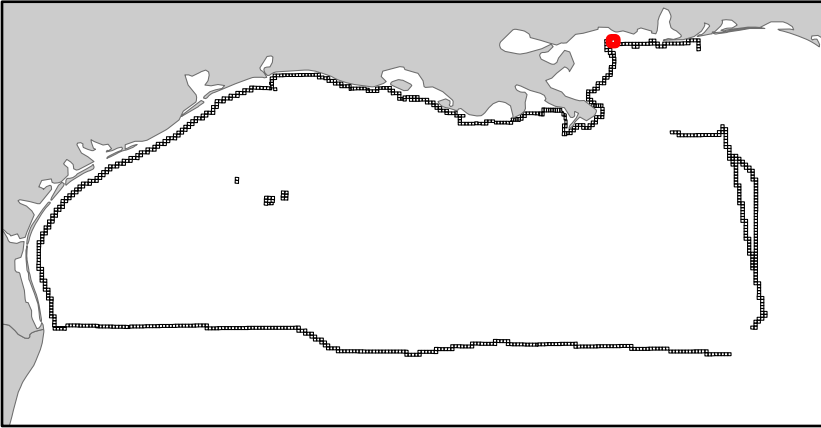
Block portion numbers are in acres

MO766

Mobile
NH16-04
Block 767




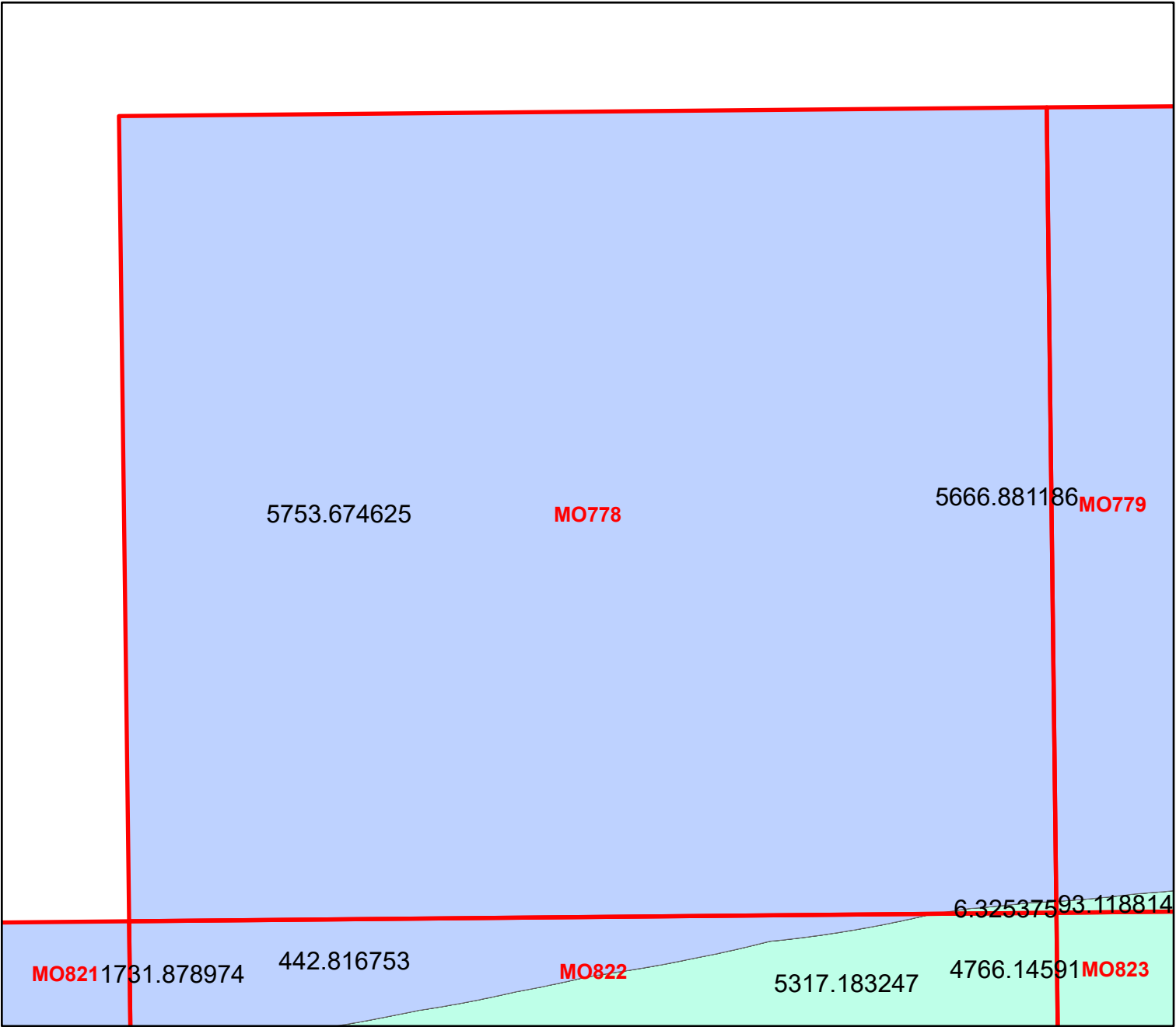
- Split Block
- Deferred Portion
- Portion Landward of the SLA
- Portion that is Non-US Jurisdiction
- Available Portion of Block
- Portion Under Moratorium
- Active Lease (Not-available)



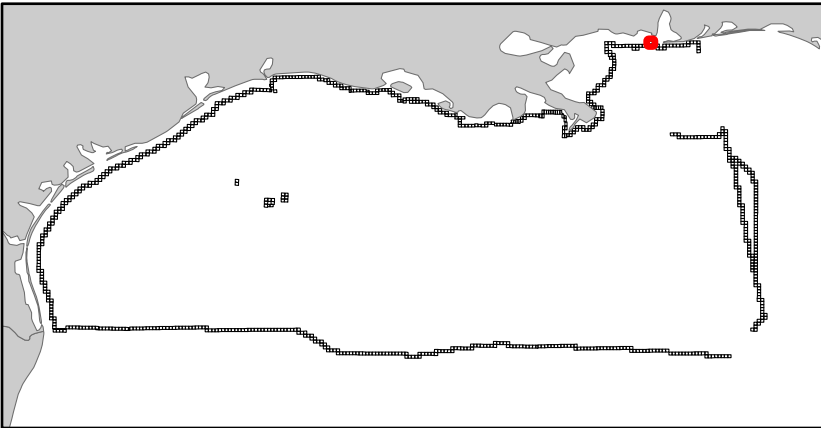
Block portion numbers are in acres

MO767

Mobile
NH16-04
Block 778




- Split Block
- Deferred Portion
- Portion Landward of the SLA
- Portion that is Non-US Jurisdiction
- Available Portion of Block
- Portion Under Moratorium
- Active Lease (Not-available)



Block portion numbers are in acres


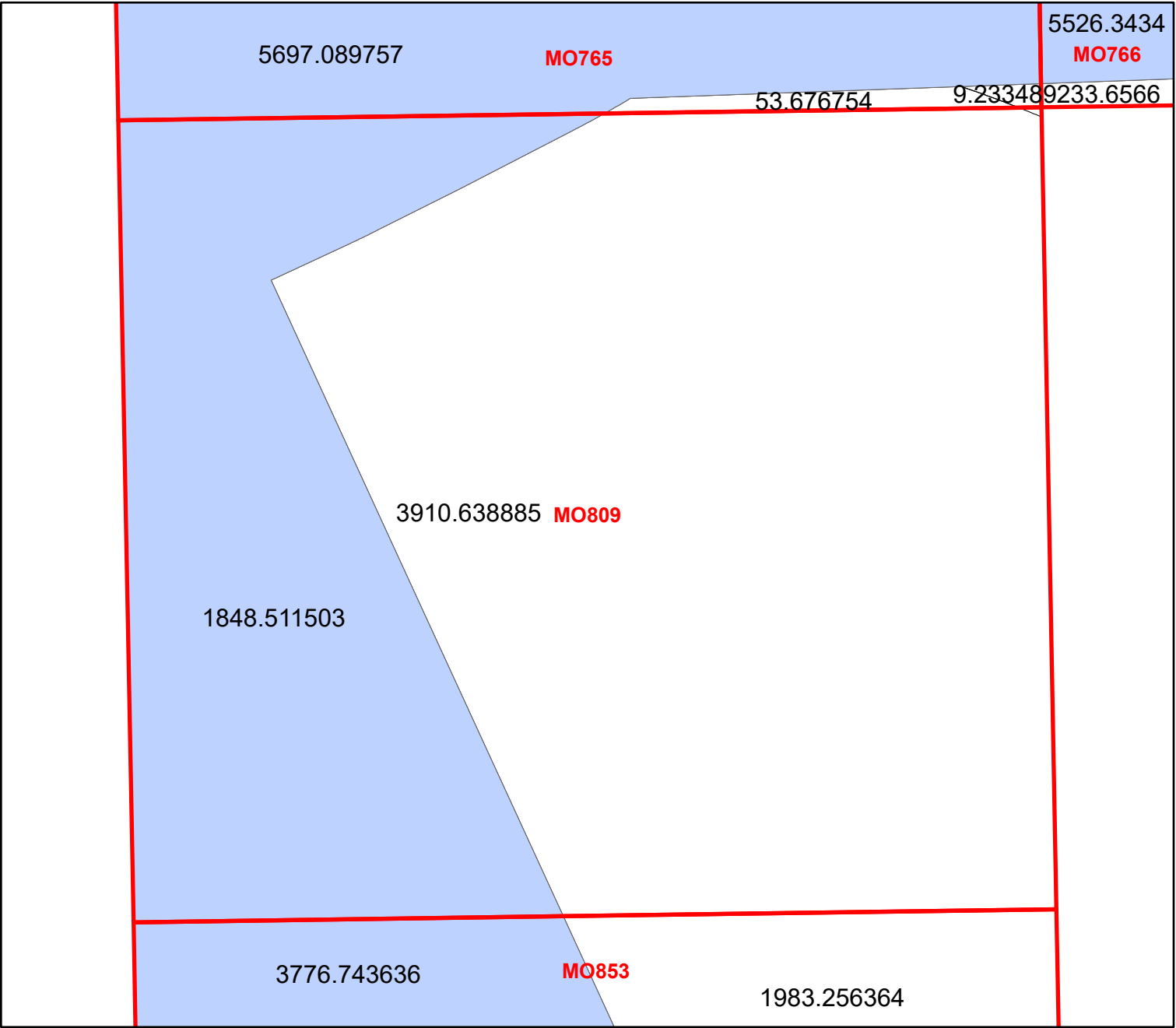
MO778



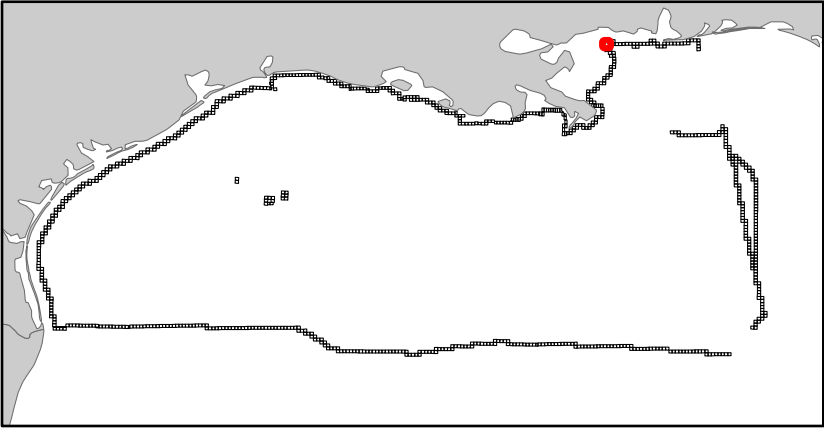
-
- A map of the North Atlantic Ocean showing the coastline of North America. A red dot marks the study site in the Labrador Current region, off the coast of Newfoundland and Labrador. The map includes latitude and longitude markings along the axes.

MO779

Mobile
NH16-04
Block 809



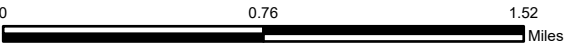
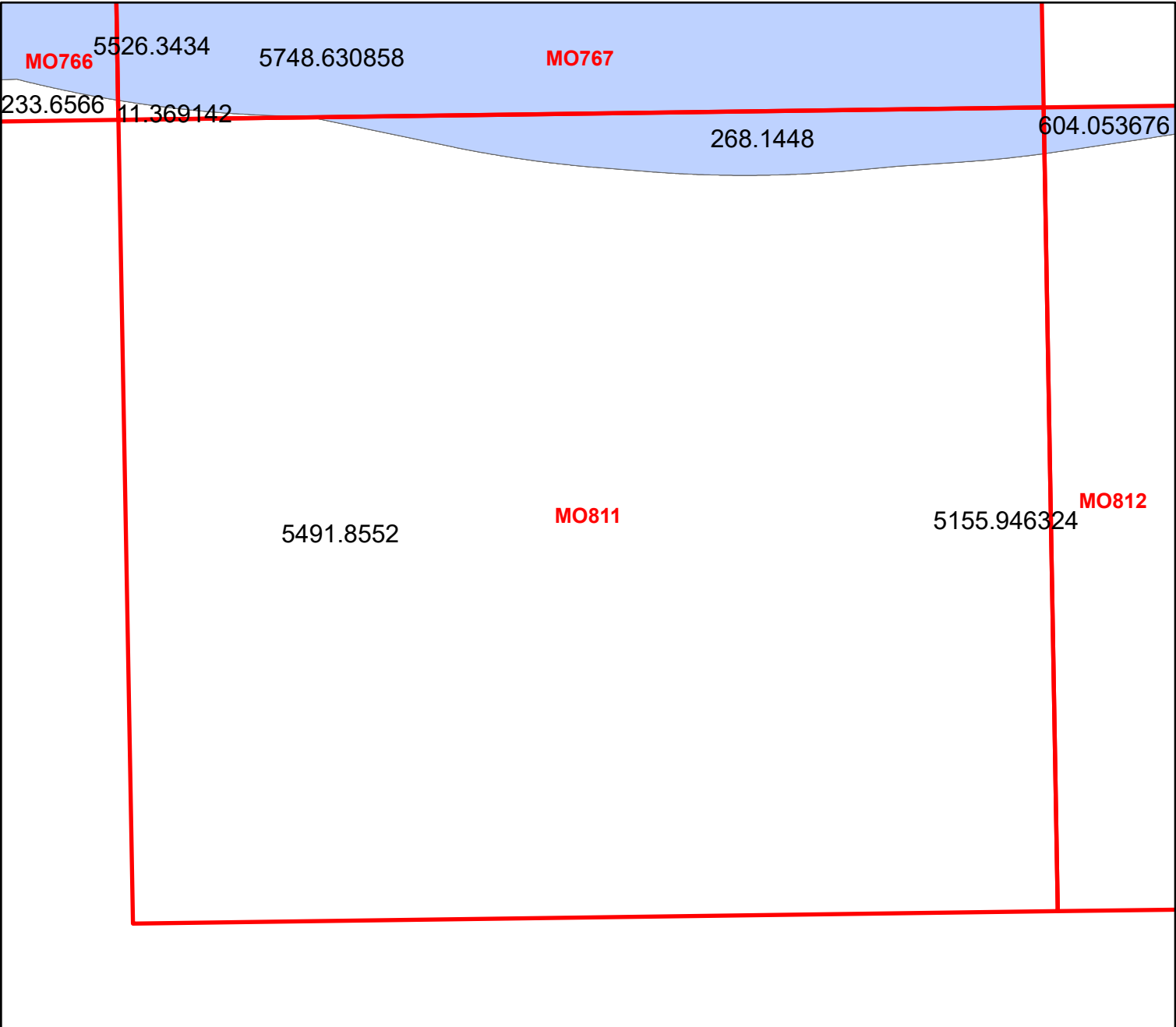
- Split Block
- Deferred Portion
- Portion Landward of the SLA
- Portion that is Non-US Jurisdiction
- Available Portion of Block
- Portion Under Moratorium
- Active Lease (Not-available)



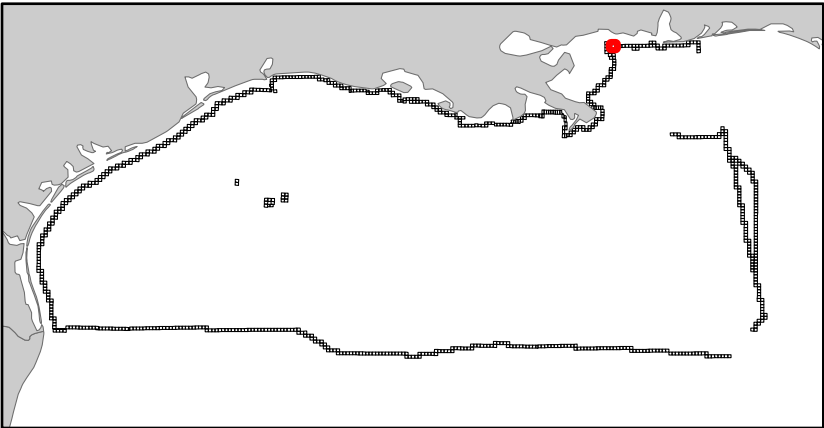
Block portion numbers are in acres

MO809

Mobile
NH16-04
Block 811




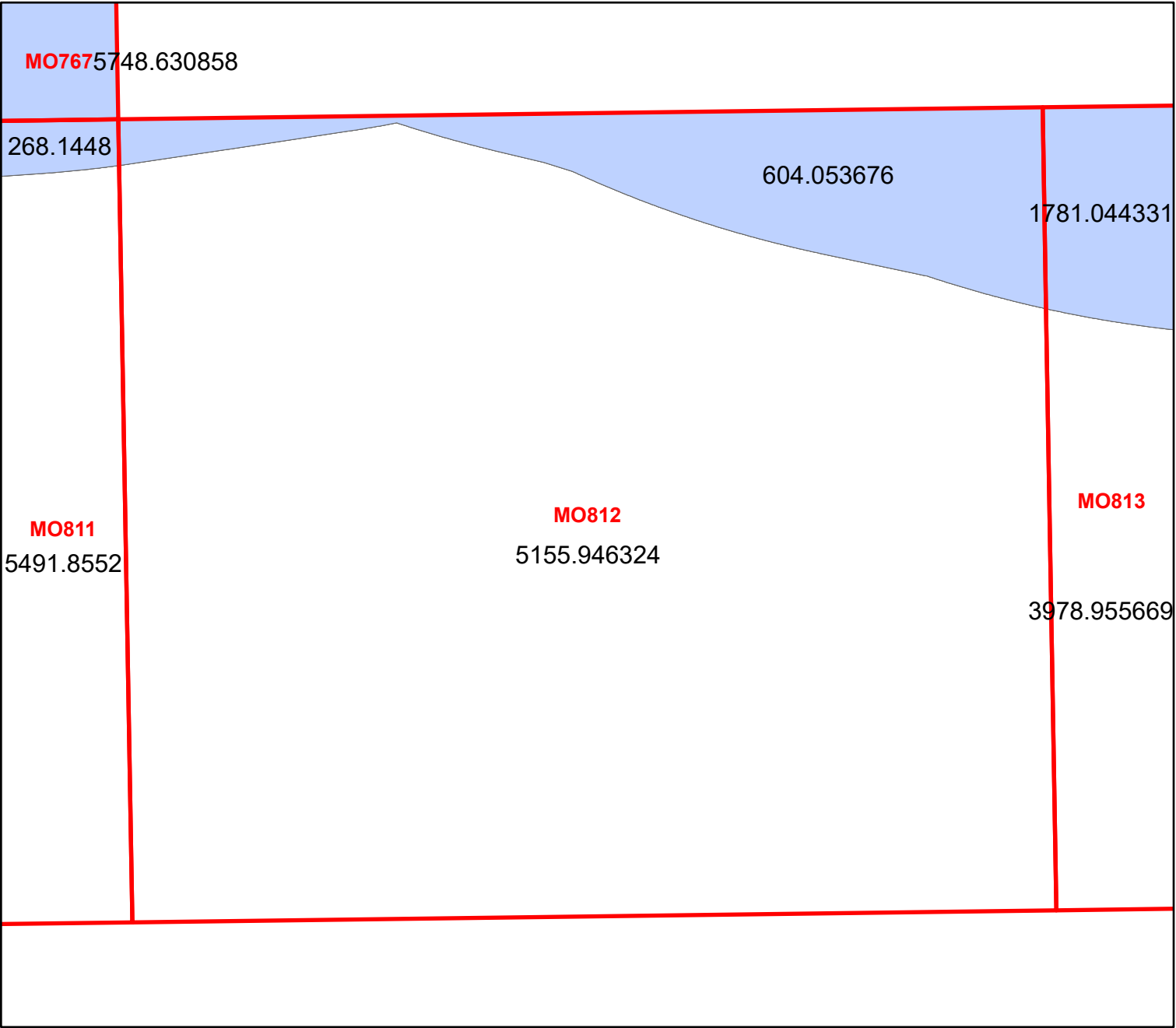
- Split Block
- Deferred Portion
- Portion Landward of the SLA
- Portion that is Non-US Jurisdiction
- Available Portion of Block
- Portion Under Moratorium
- Active Lease (Not-available)










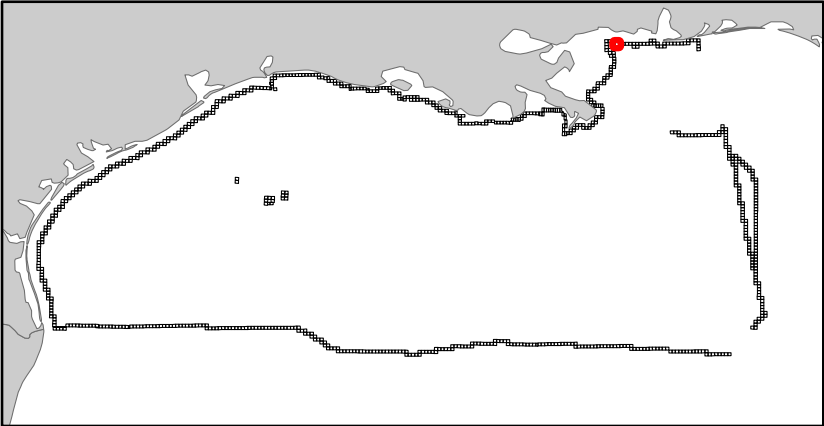
Block portion numbers are in acres

MO811

Mobile
NH16-04
Block 812




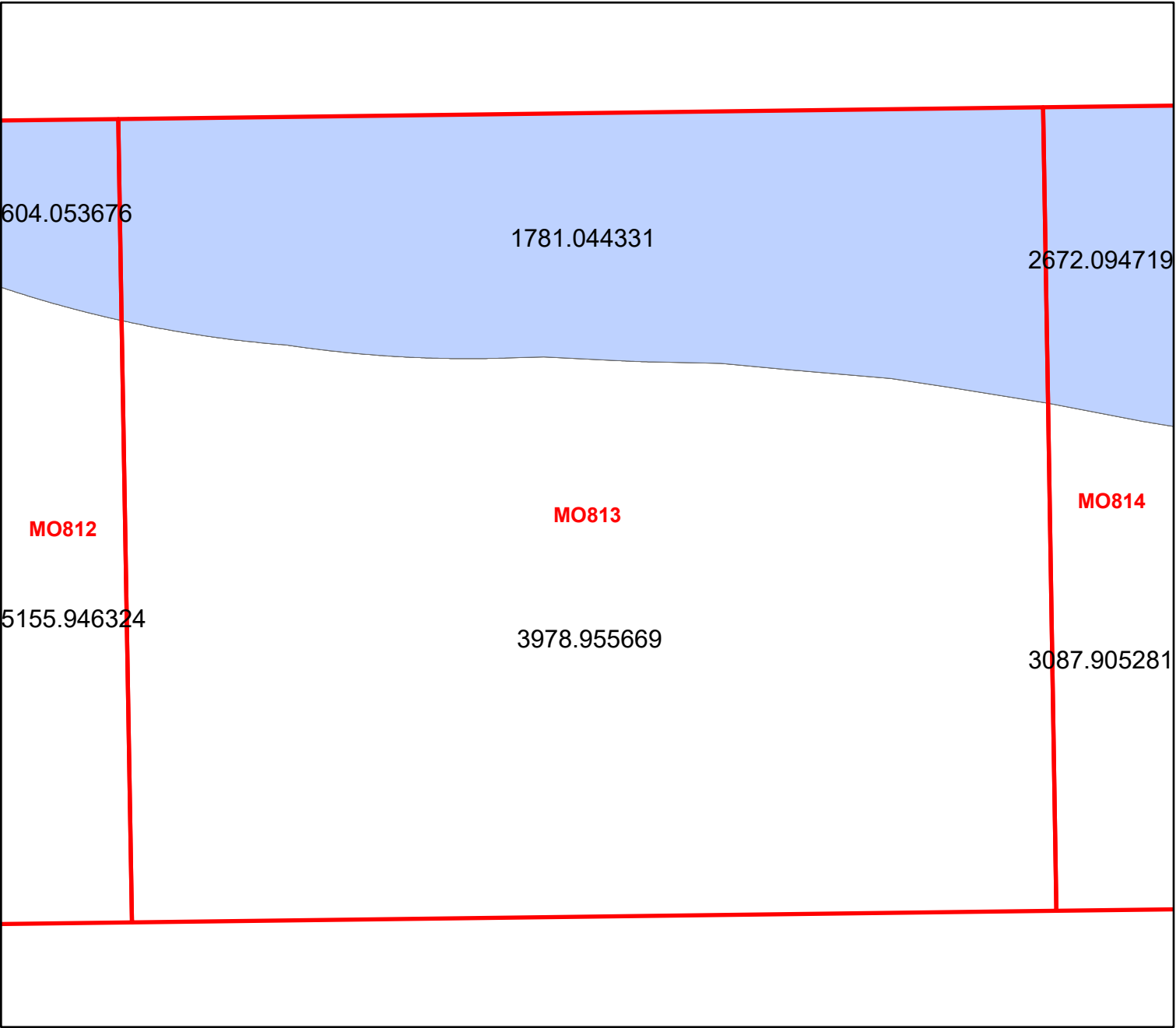
-  Split Block
-  Deferred Portion
-  Portion Landward of the SLA
-  Portion that is Non-US Jurisdiction
-  Available Portion of Block
-  Portion Under Moratorium
-  Active Lease (Not-available)










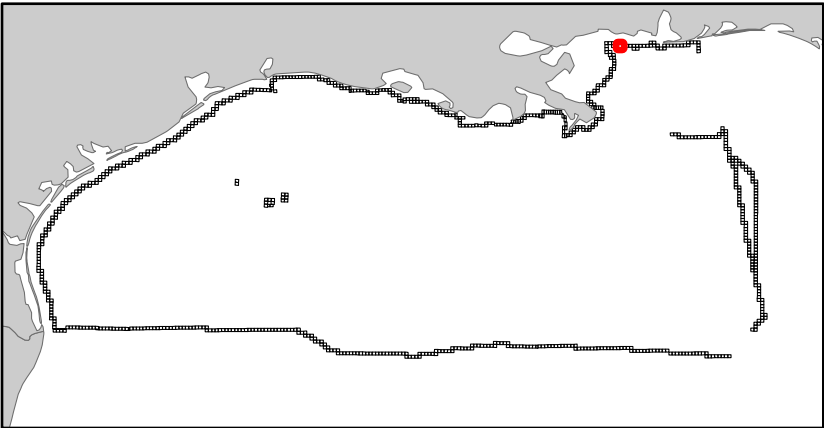
Block portion numbers are in acres

MO812

Mobile
NH16-04
Block 813




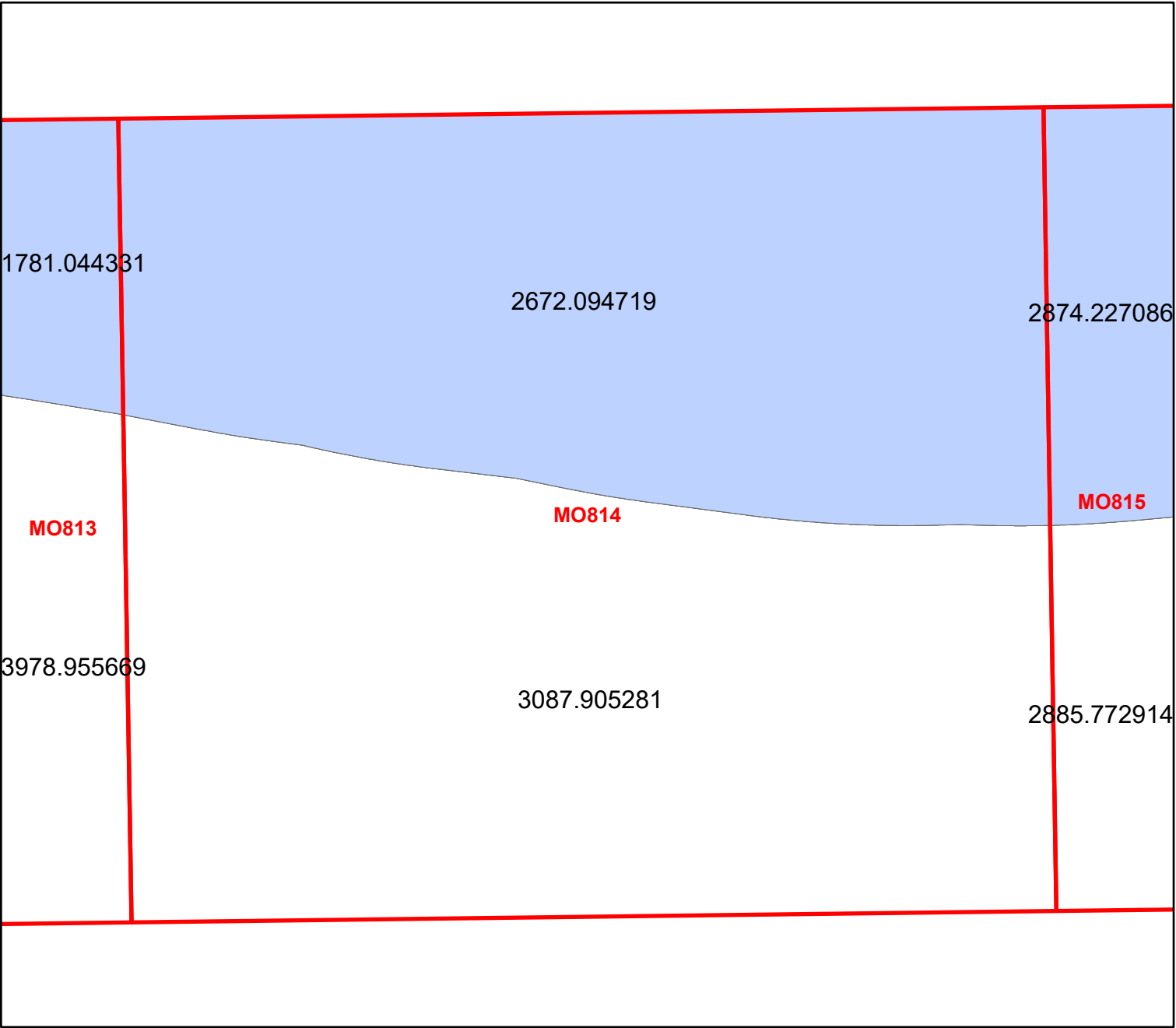
-  Split Block
-  Deferred Portion
-  Portion Landward of the SLA
-  Portion that is Non-US Jurisdiction
-  Available Portion of Block
-  Portion Under Moratorium
-  Active Lease (Not-available)










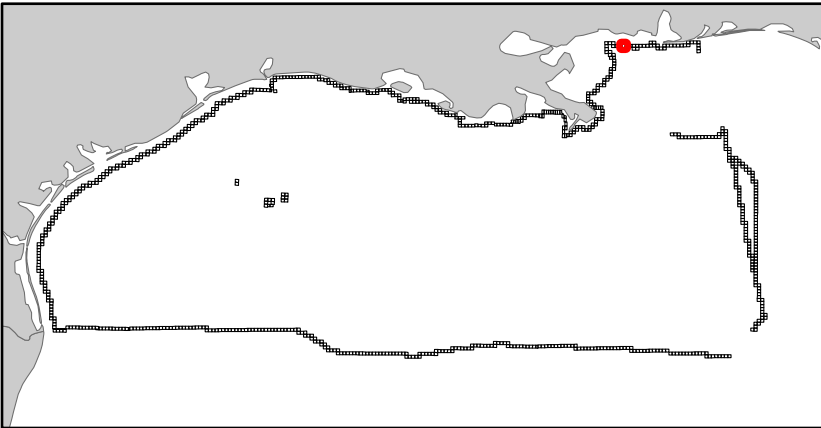
Block portion numbers are in acres

MO813

Mobile
NH16-04
Block 814




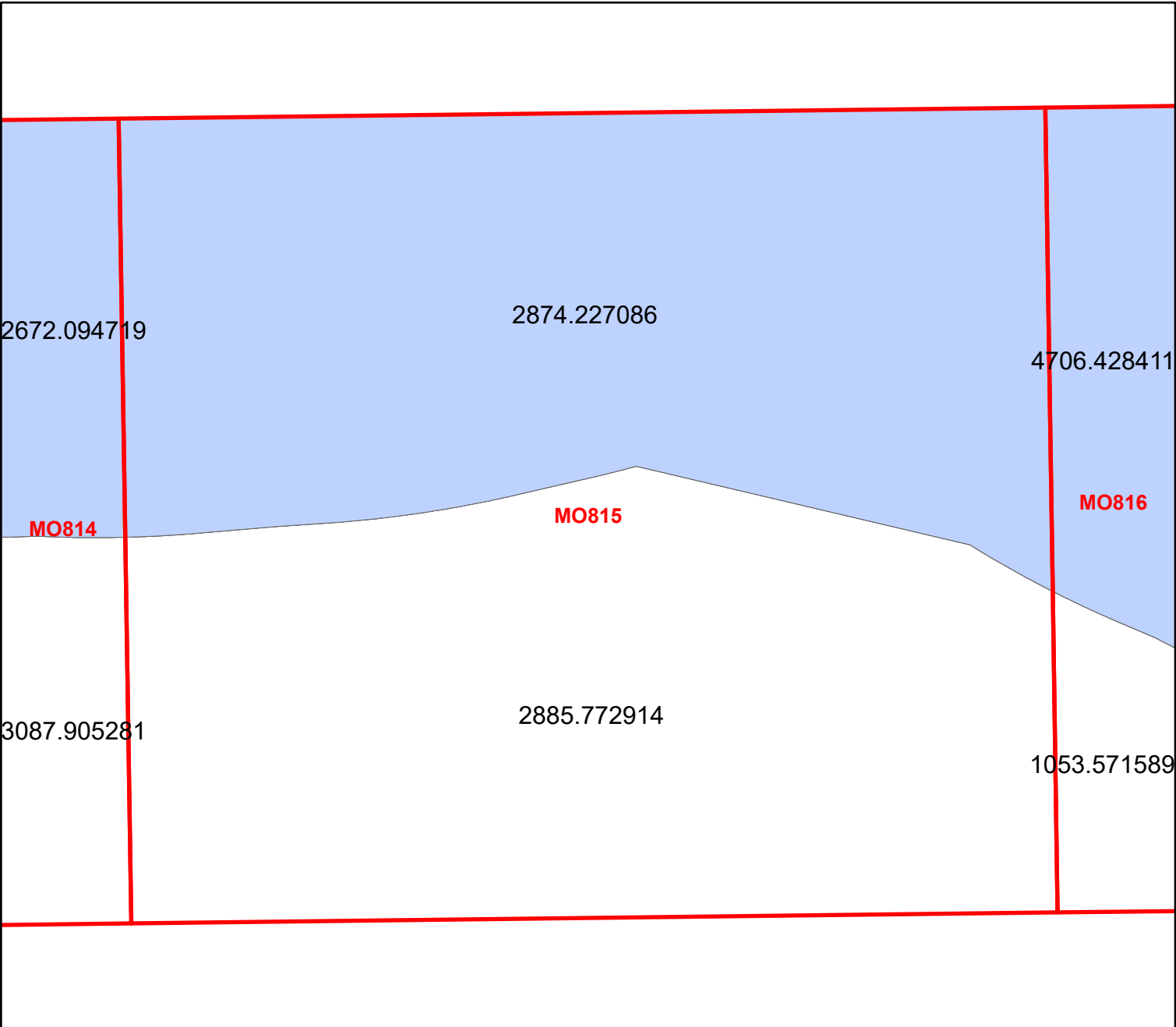
-  Split Block
-  Deferred Portion
-  Portion Landward of the SLA
-  Portion that is Non-US Jurisdiction
-  Available Portion of Block
-  Portion Under Moratorium
-  Active Lease (Not-available)










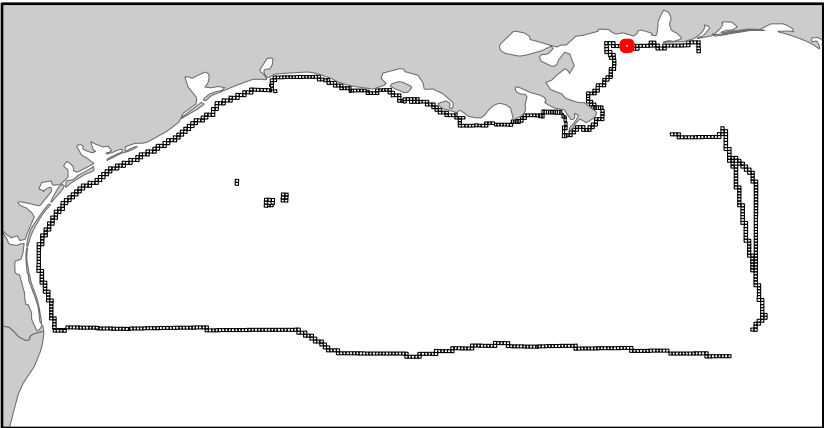
Block portion numbers are in acres

MO814

Mobile
NH16-04
Block 815




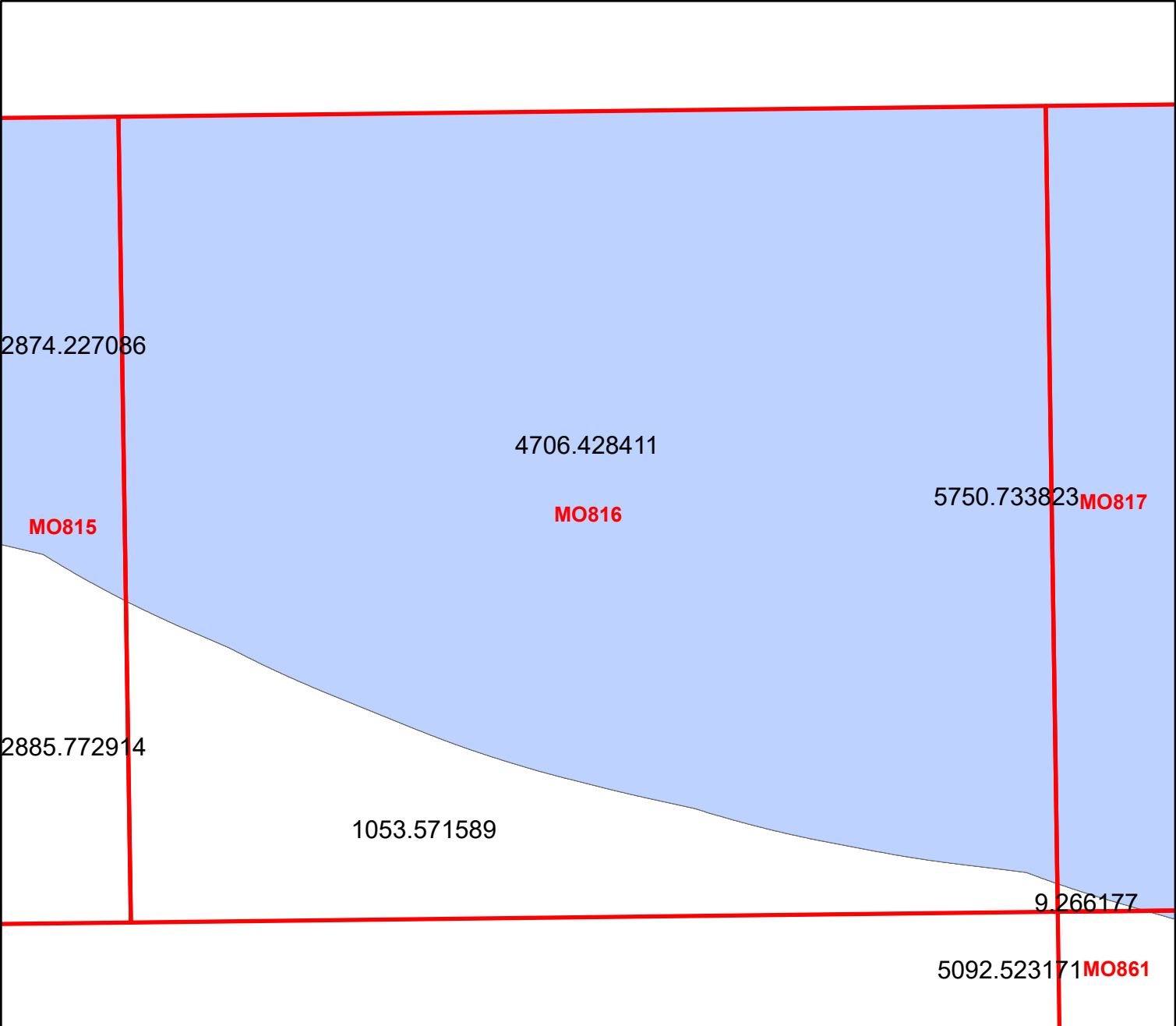
-  Split Block
-  Deferred Portion
-  Portion Landward of the SLA
-  Portion that is Non-US Jurisdiction
-  Available Portion of Block
-  Portion Under Moratorium
-  Active Lease (Not-available)



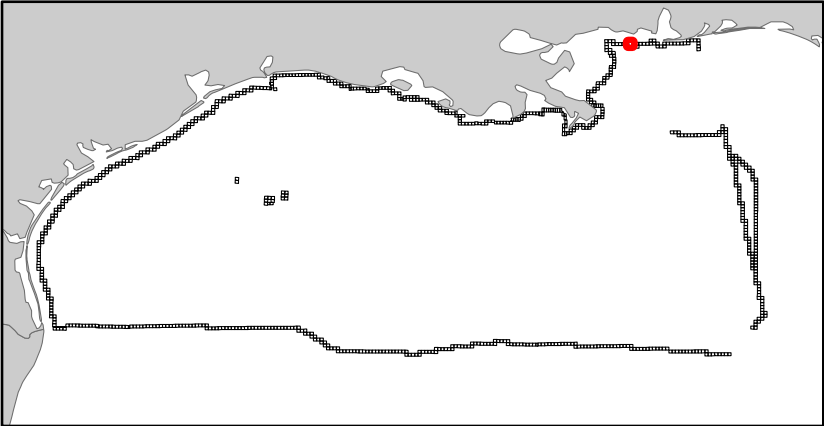
Block portion numbers are in acres

MO815

Mobile
NH16-04
Block 816




- Split Block
- Deferred Portion
- Portion Landward of the SLA
- Portion that is Non-US Jurisdiction
- Available Portion of Block
- Portion Under Moratorium
- Active Lease (Not-available)

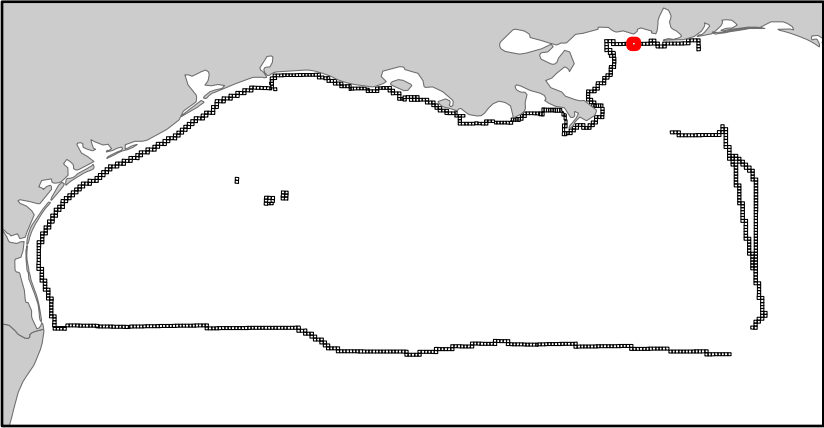


Block portion numbers are in acres

Mobile
NH16-04
Block 817


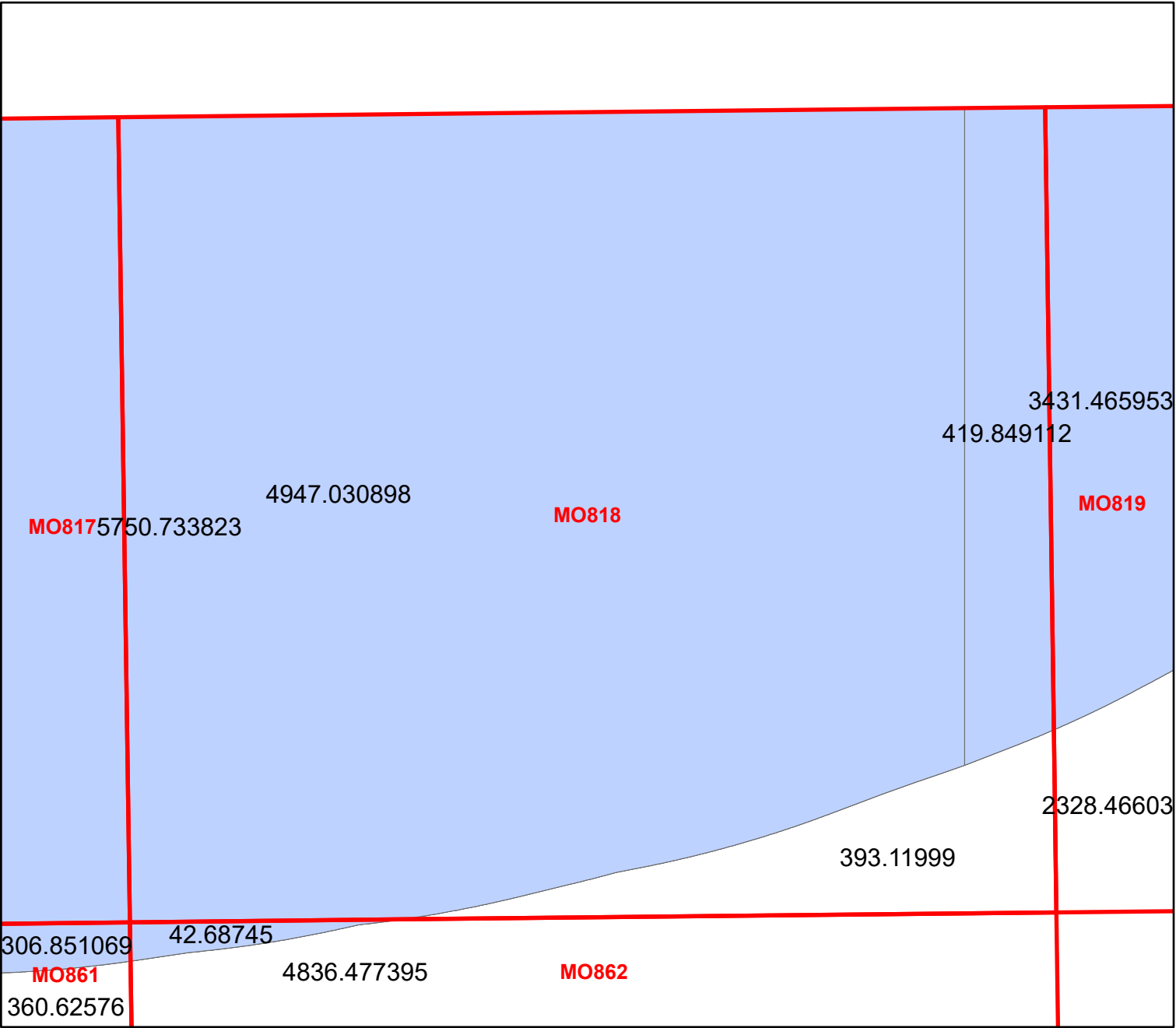









- Split Block
- Deferred Portion
- Portion Landward of the SLA
- Portion that is Non-US Jurisdiction
- Available Portion of Block
- Portion Under Moratorium
- Active Lease (Not-available)

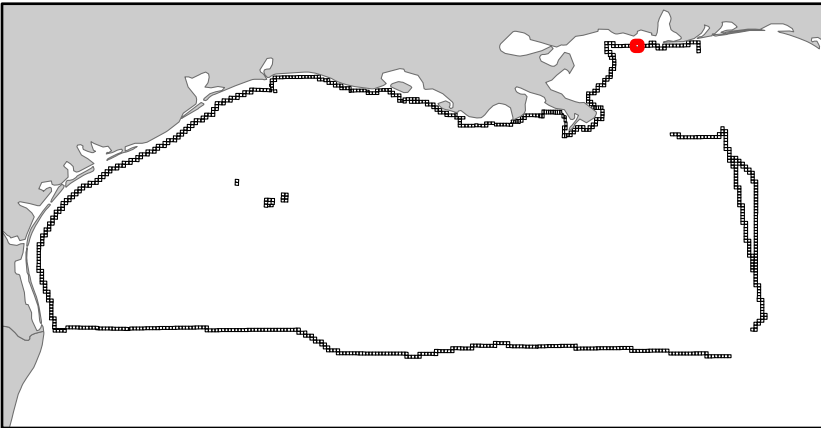


Block portion numbers are in acres

Mobile
NH16-04
Block 818




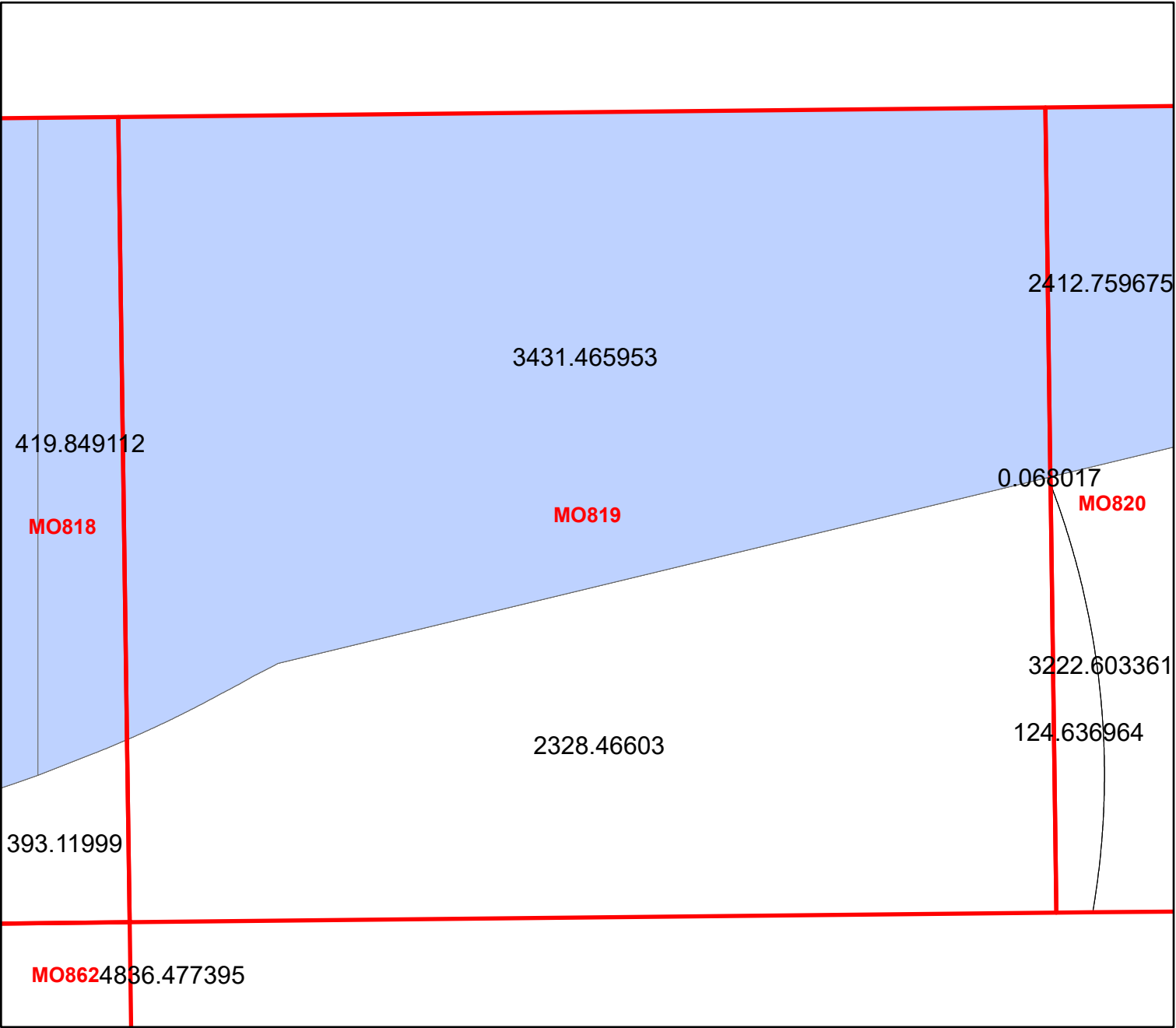
-  Split Block
-  Deferred Portion
-  Portion Landward of the SLA
-  Portion that is Non-US Jurisdiction
-  Available Portion of Block
-  Portion Under Moratorium
-  Active Lease (Not-available)










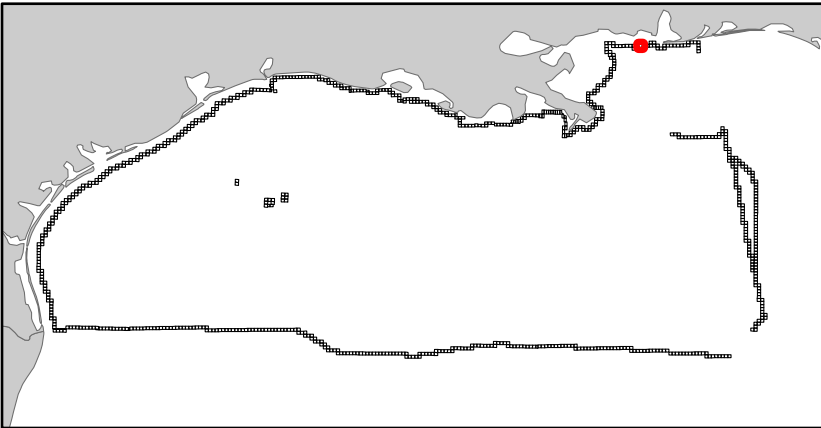
Block portion numbers are in acres

MO818

Mobile
NH16-04
Block 819




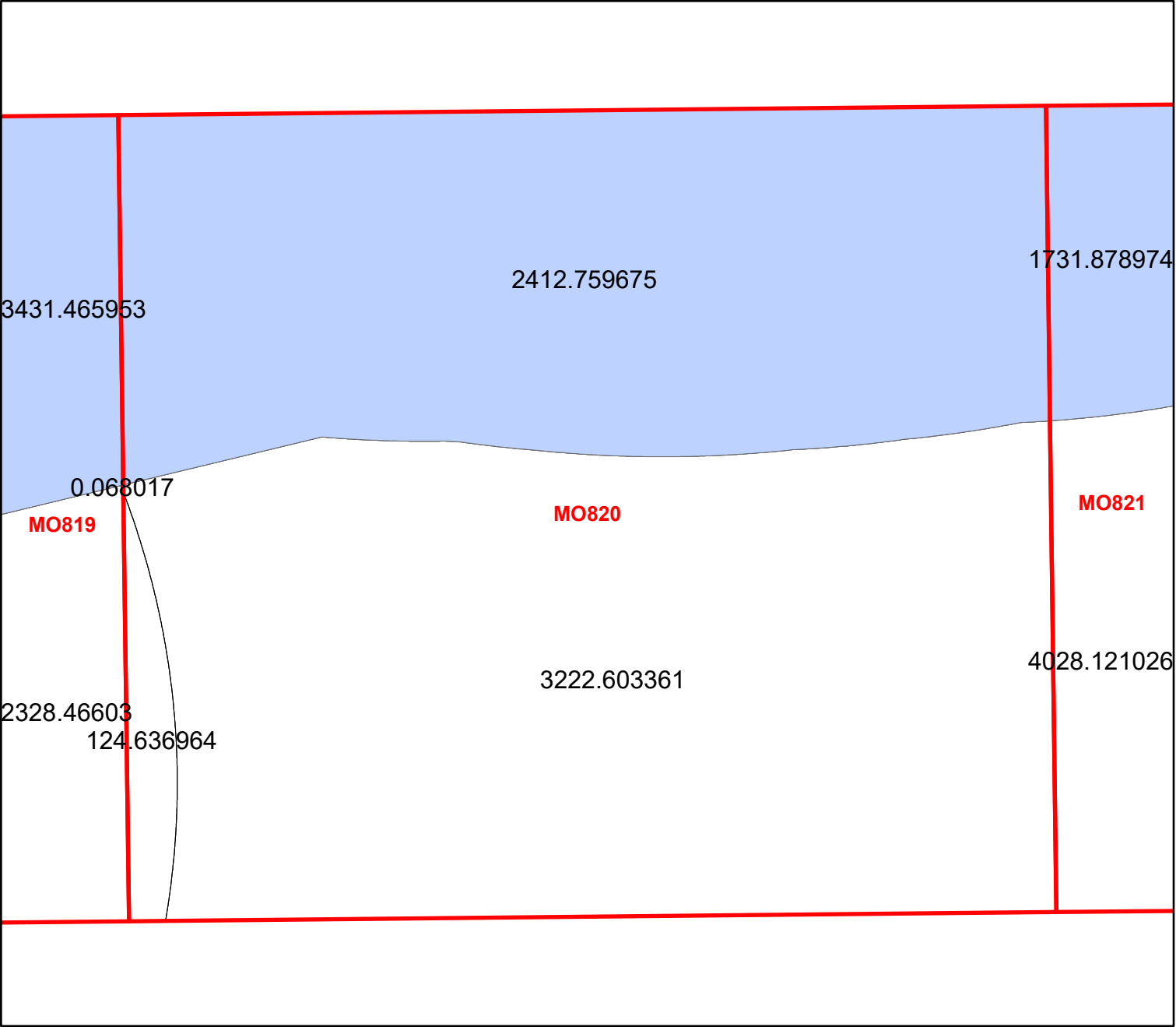
-  Split Block
-  Deferred Portion
-  Portion Landward of the SLA
-  Portion that is Non-US Jurisdiction
-  Available Portion of Block
-  Portion Under Moratorium
-  Active Lease (Not-available)



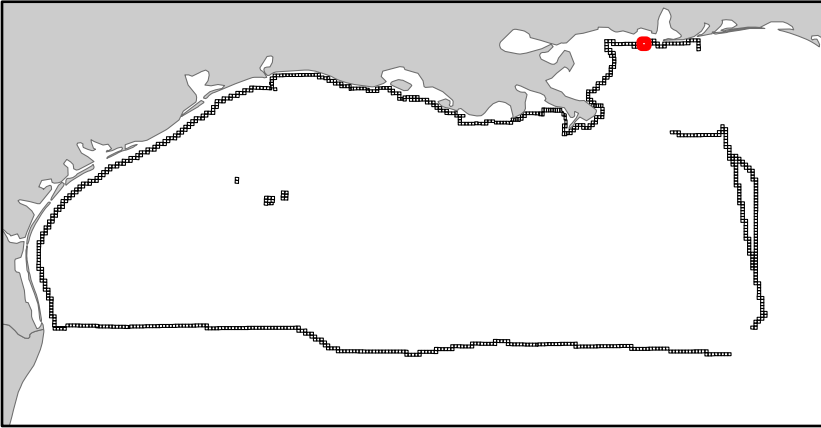
Block portion numbers are in acres

MO819

Mobile
NH16-04
Block 820




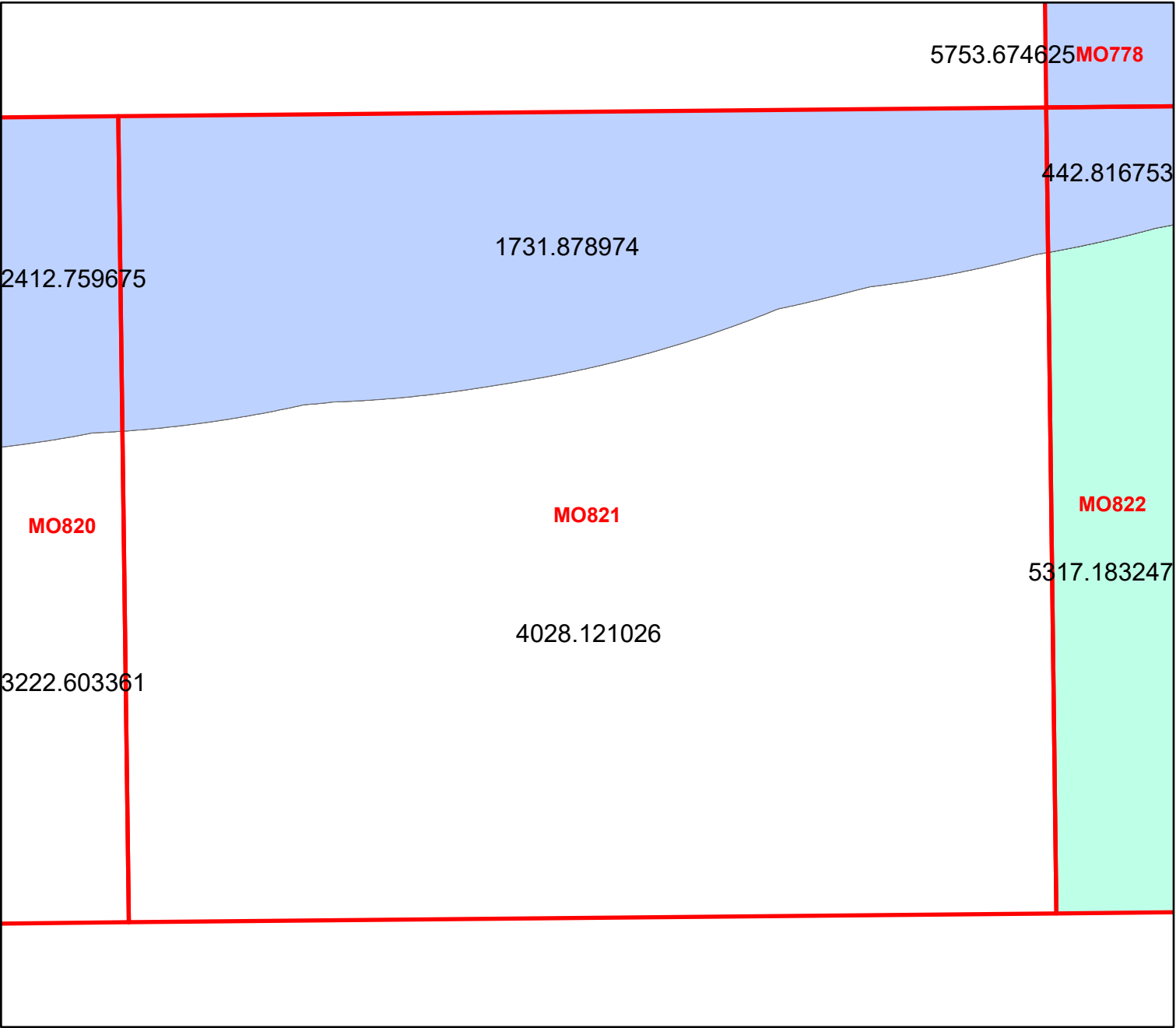
- Split Block
- Deferred Portion
- Portion Landward of the SLA
- Portion that is Non-US Jurisdiction
- Available Portion of Block
- Portion Under Moratorium
- Active Lease (Not-available)



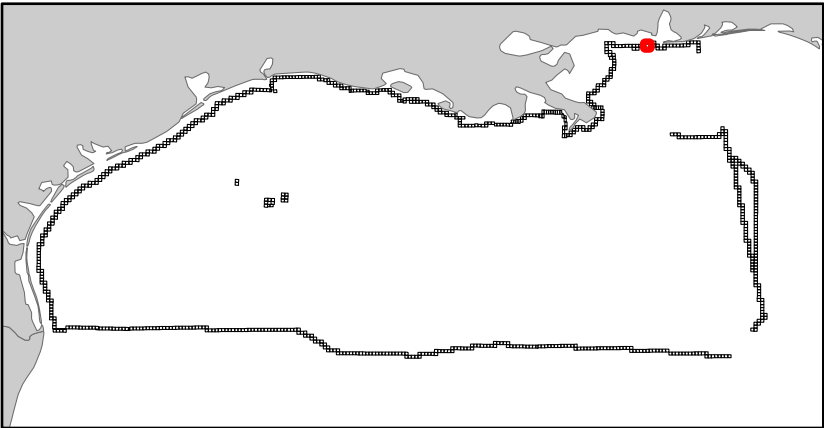
Block portion numbers are in acres

MO820

Mobile
NH16-04
Block 821

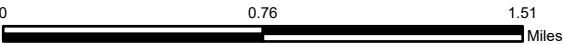
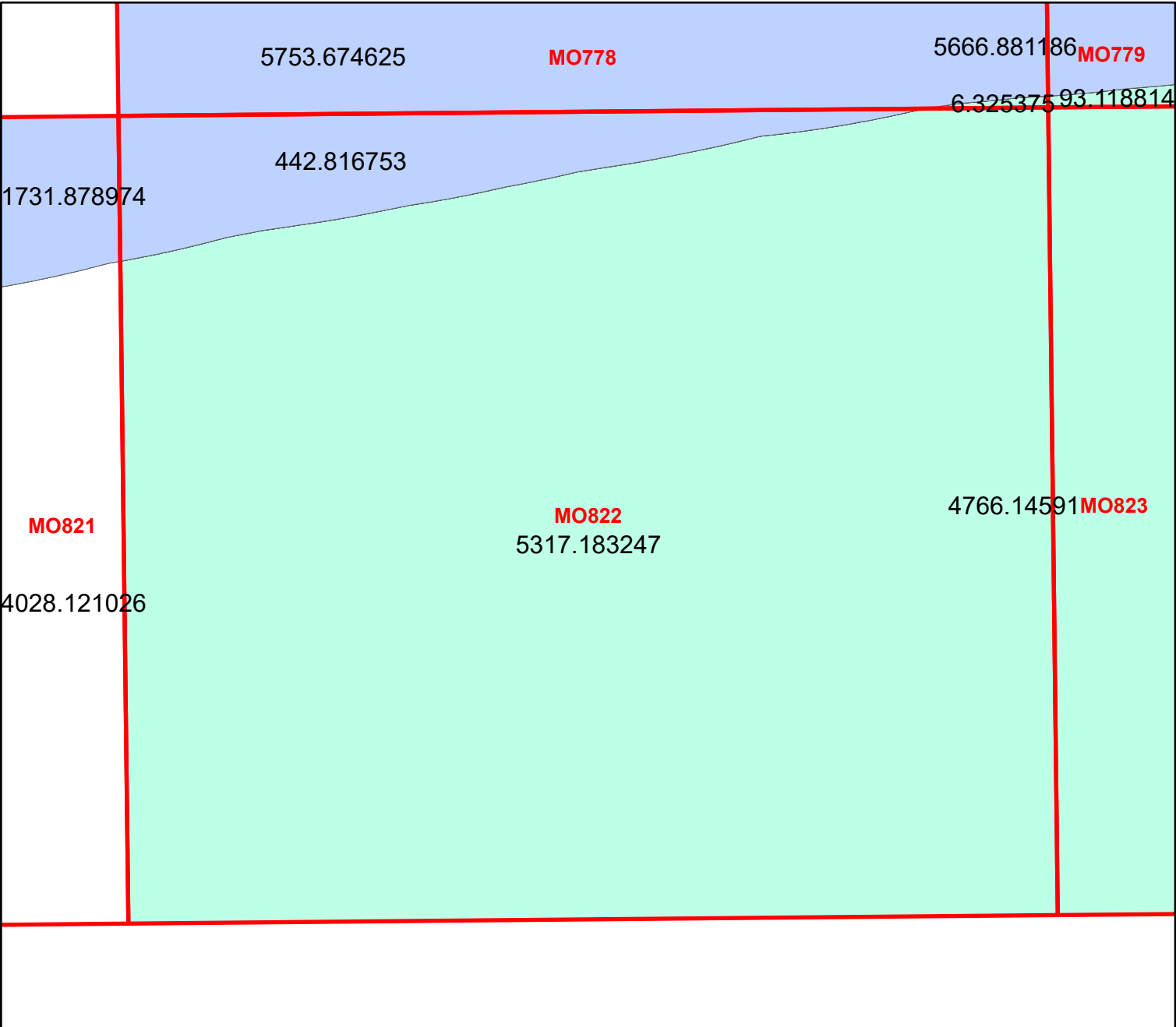


- Split Block
- Deferred Portion
- Portion Landward of the SLA
- Portion that is Non-US Jurisdiction
- Available Portion of Block
- Portion Under Moratorium
- Active Lease (Not-available)

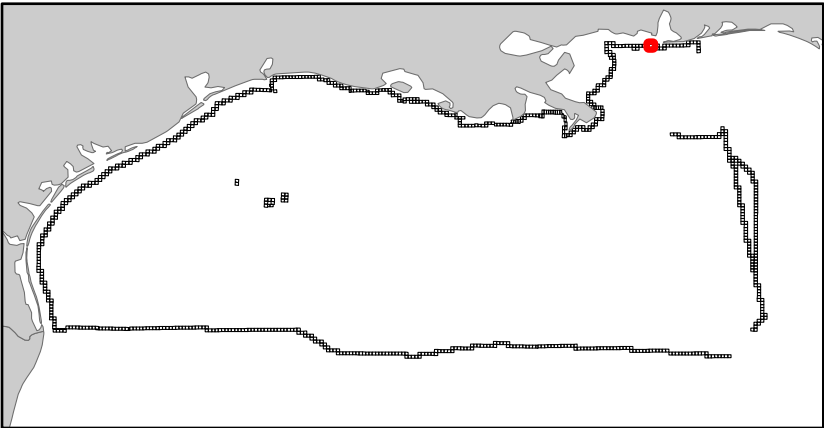


Block portion numbers are in acres

Mobile
NH16-04
Block 822


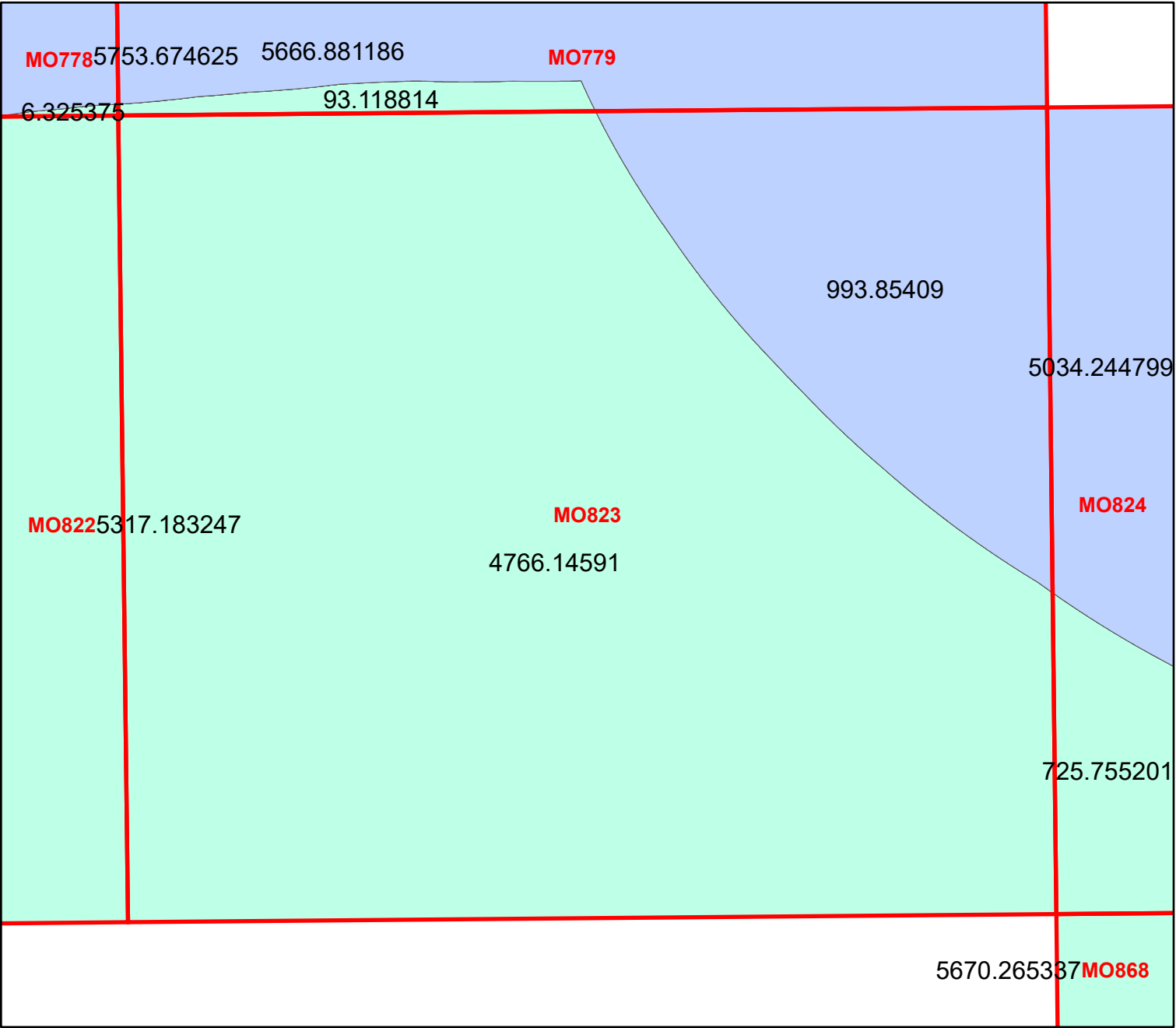


- Split Block
- Deferred Portion
- Portion Landward of the SLA
- Portion that is Non-US Jurisdiction
- Available Portion of Block
- Portion Under Moratorium
- Active Lease (Not-available)

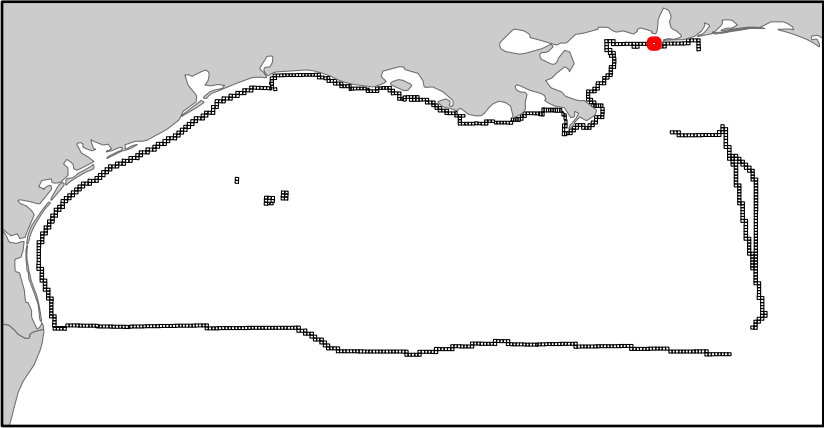


Block portion numbers are in acres

Mobile
NH16-04
Block 823




- Split Block
- Deferred Portion
- Portion Landward of the SLA
- Portion that is Non-US Jurisdiction
- Available Portion of Block
- Portion Under Moratorium
- Active Lease (Not-available)



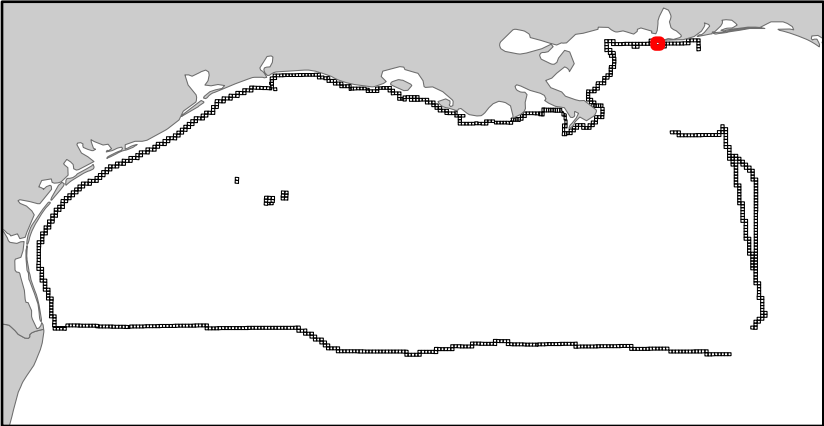
Block portion numbers are in acres

MO823

Mobile
NH16-04
Block 824


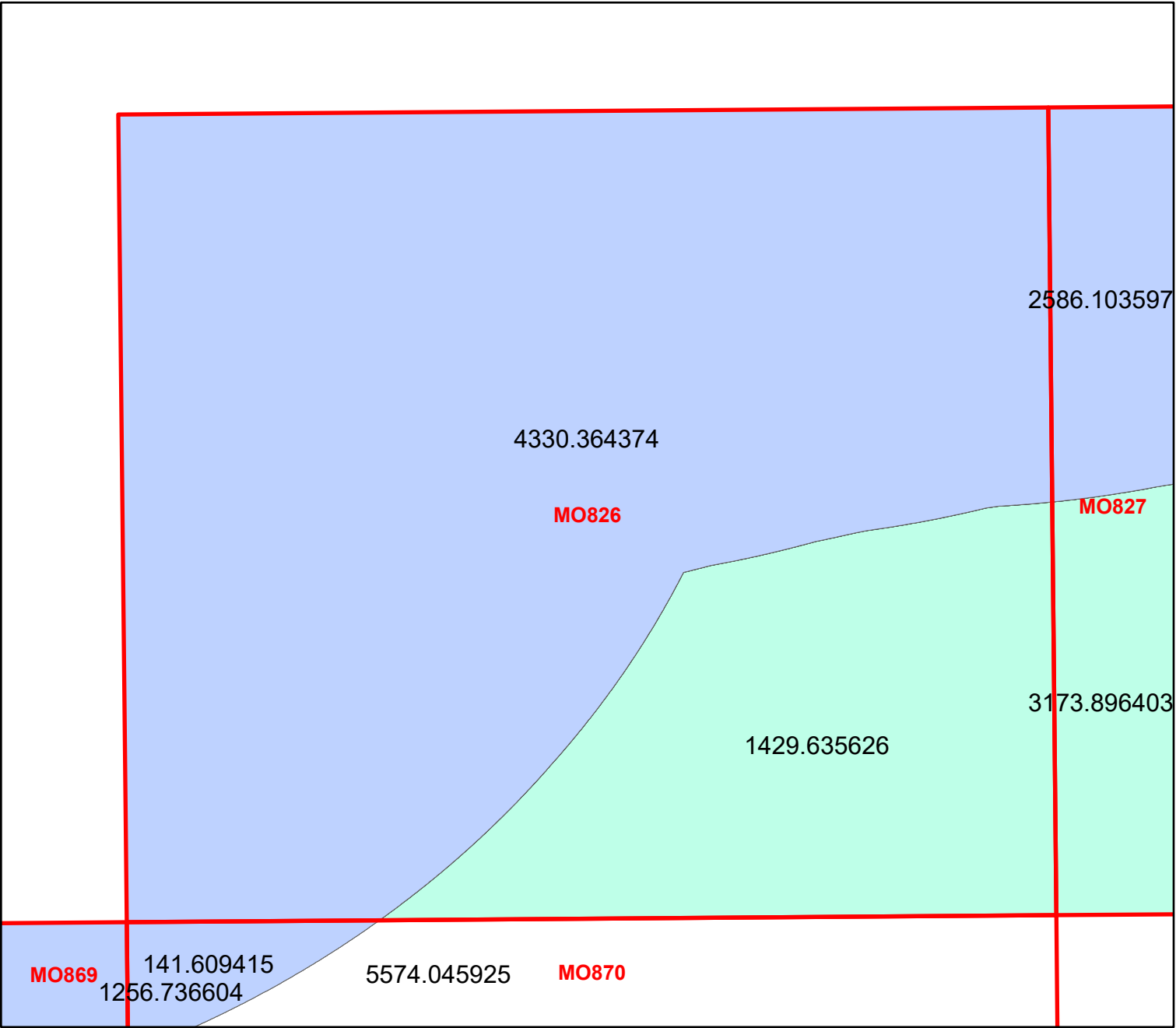


- Split Block
- Deferred Portion
- Portion Landward of the SLA
- Portion that is Non-US Jurisdiction
- Available Portion of Block
- Portion Under Moratorium
- Active Lease (Not-available)

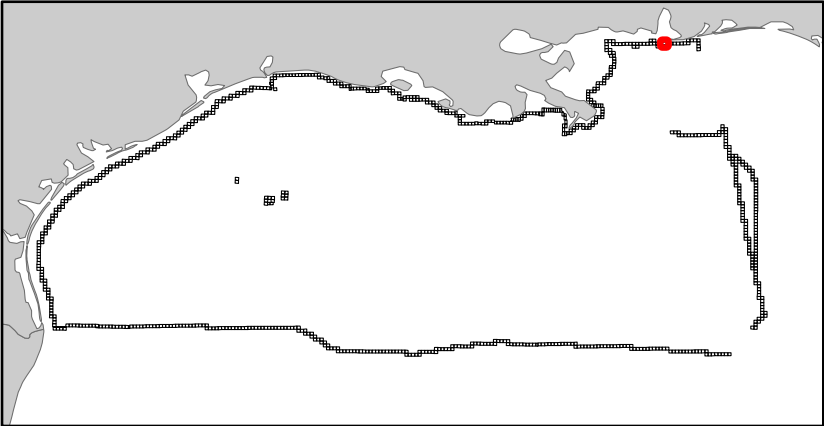


Block portion numbers are in acres

Mobile
NH16-04
Block 826


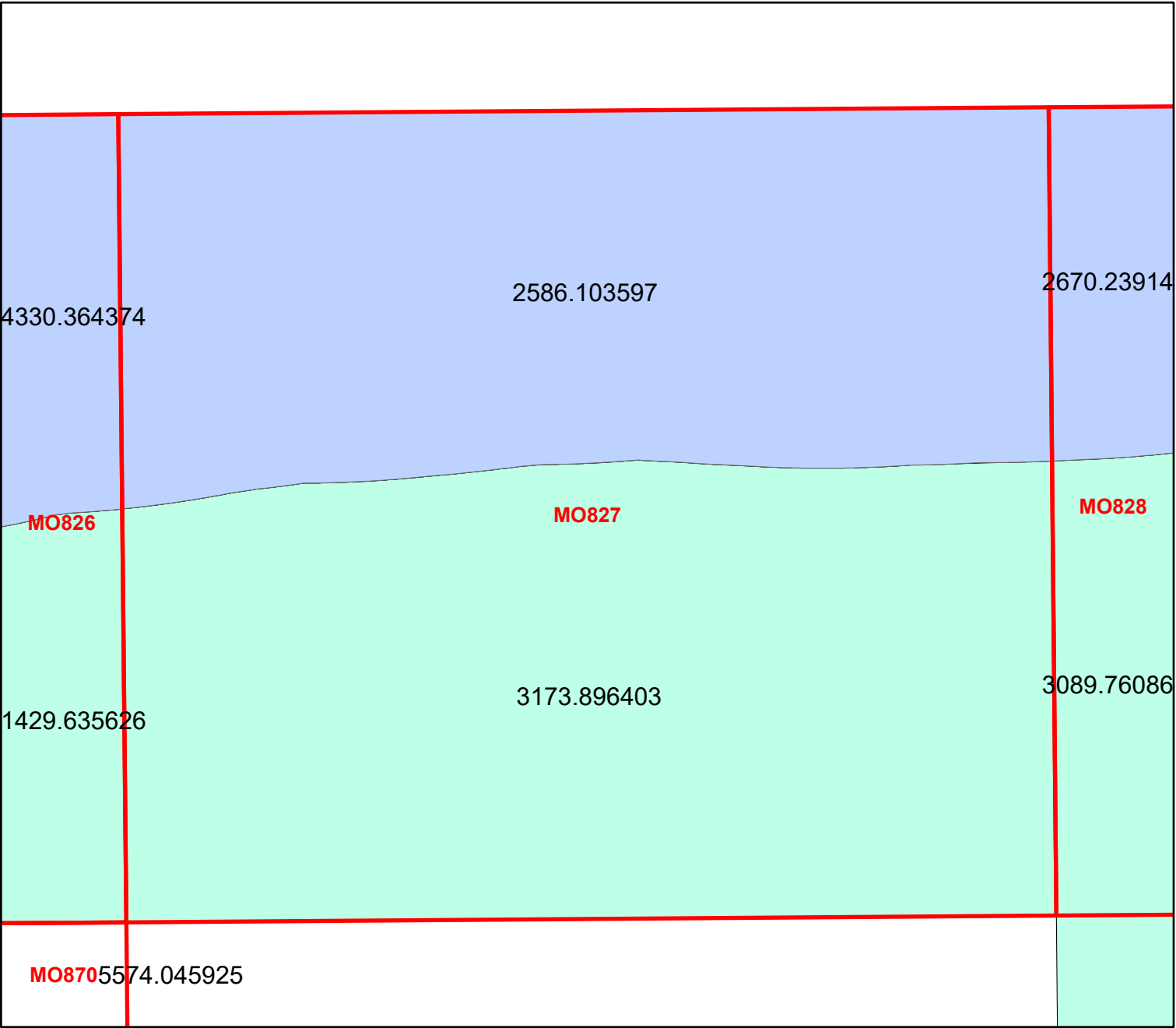


- Split Block
- Deferred Portion
- Portion Landward of the SLA
- Portion that is Non-US Jurisdiction
- Available Portion of Block
- Portion Under Moratorium
- Active Lease (Not-available)

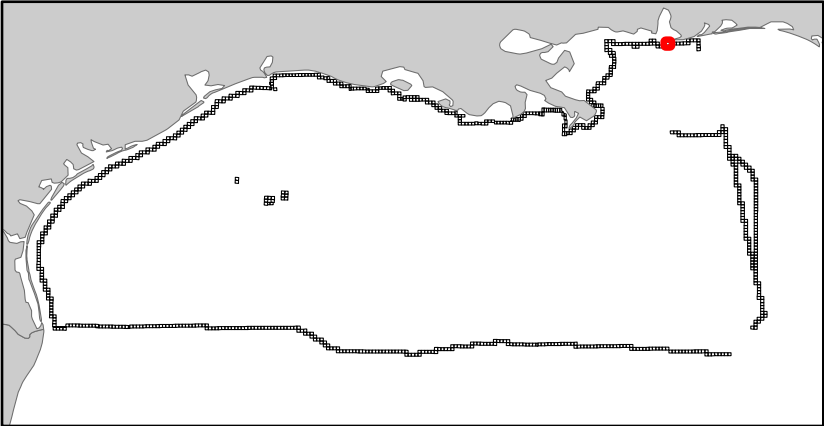


Block portion numbers are in acres

Mobile
NH16-04
Block 827


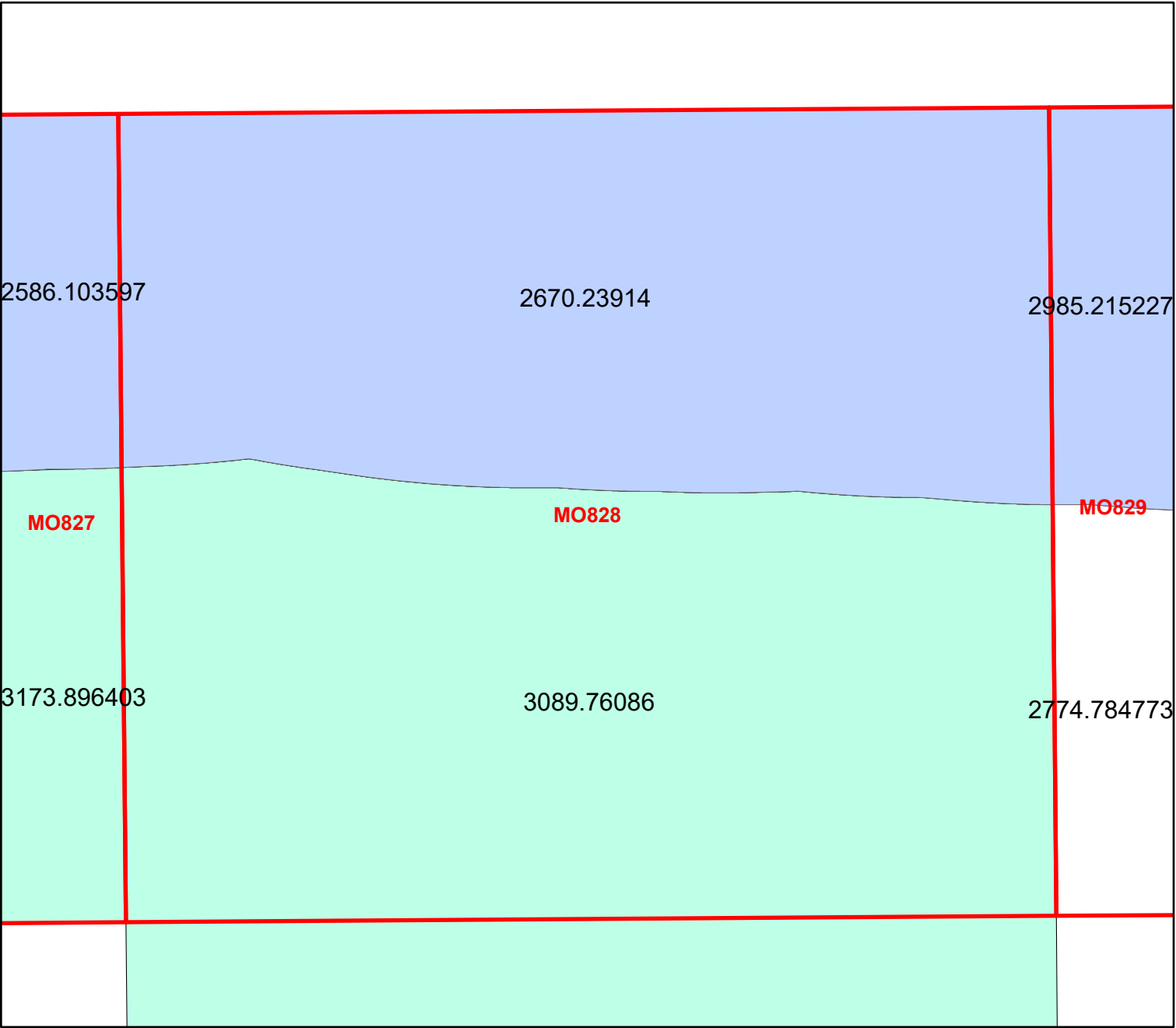









- Split Block
- Deferred Portion
- Portion Landward of the SLA
- Portion that is Non-US Jurisdiction
- Available Portion of Block
- Portion Under Moratorium
- Active Lease (Not-available)

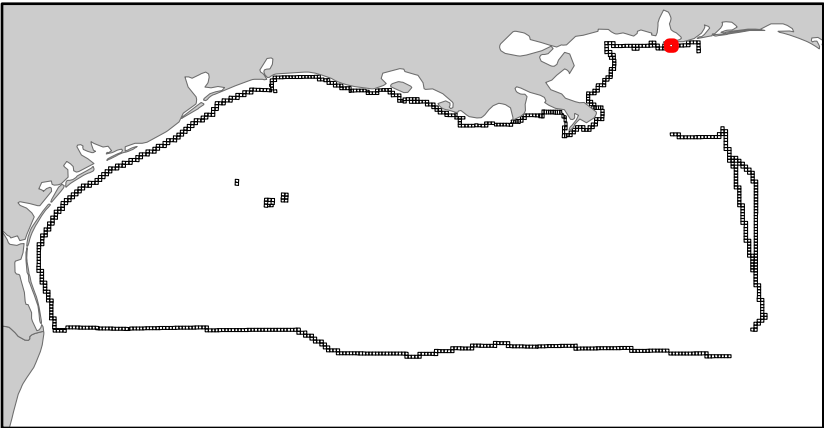


Block portion numbers are in acres

Mobile
NH16-04
Block 828




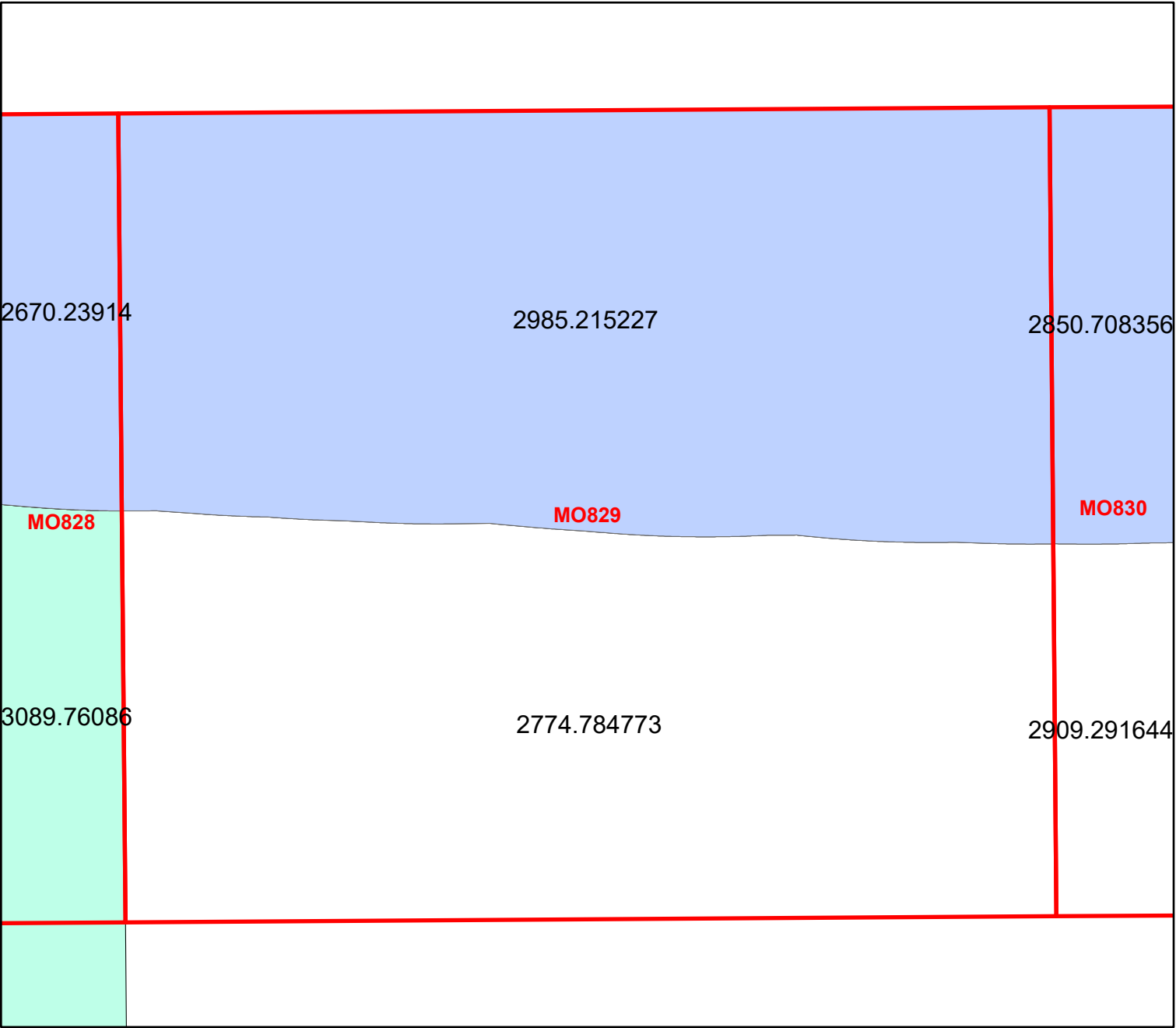
-  Split Block
-  Deferred Portion
-  Portion Landward of the SLA
-  Portion that is Non-US Jurisdiction
-  Available Portion of Block
-  Portion Under Moratorium
-  Active Lease (Not-available)










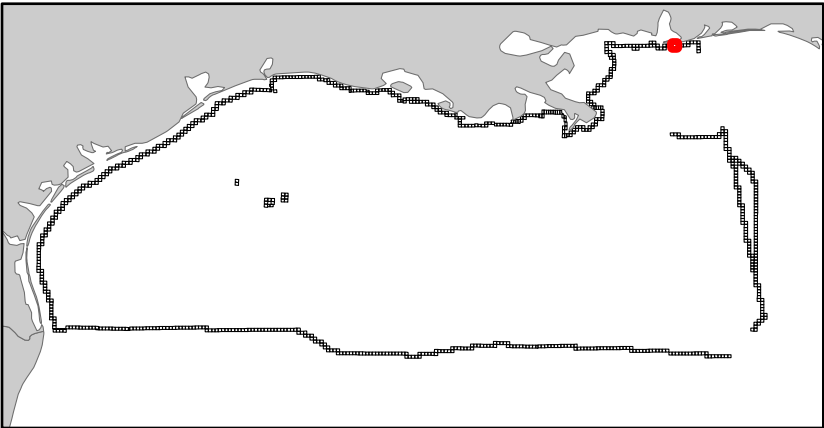
Block portion numbers are in acres

MO828

Mobile
NH16-04
Block 829




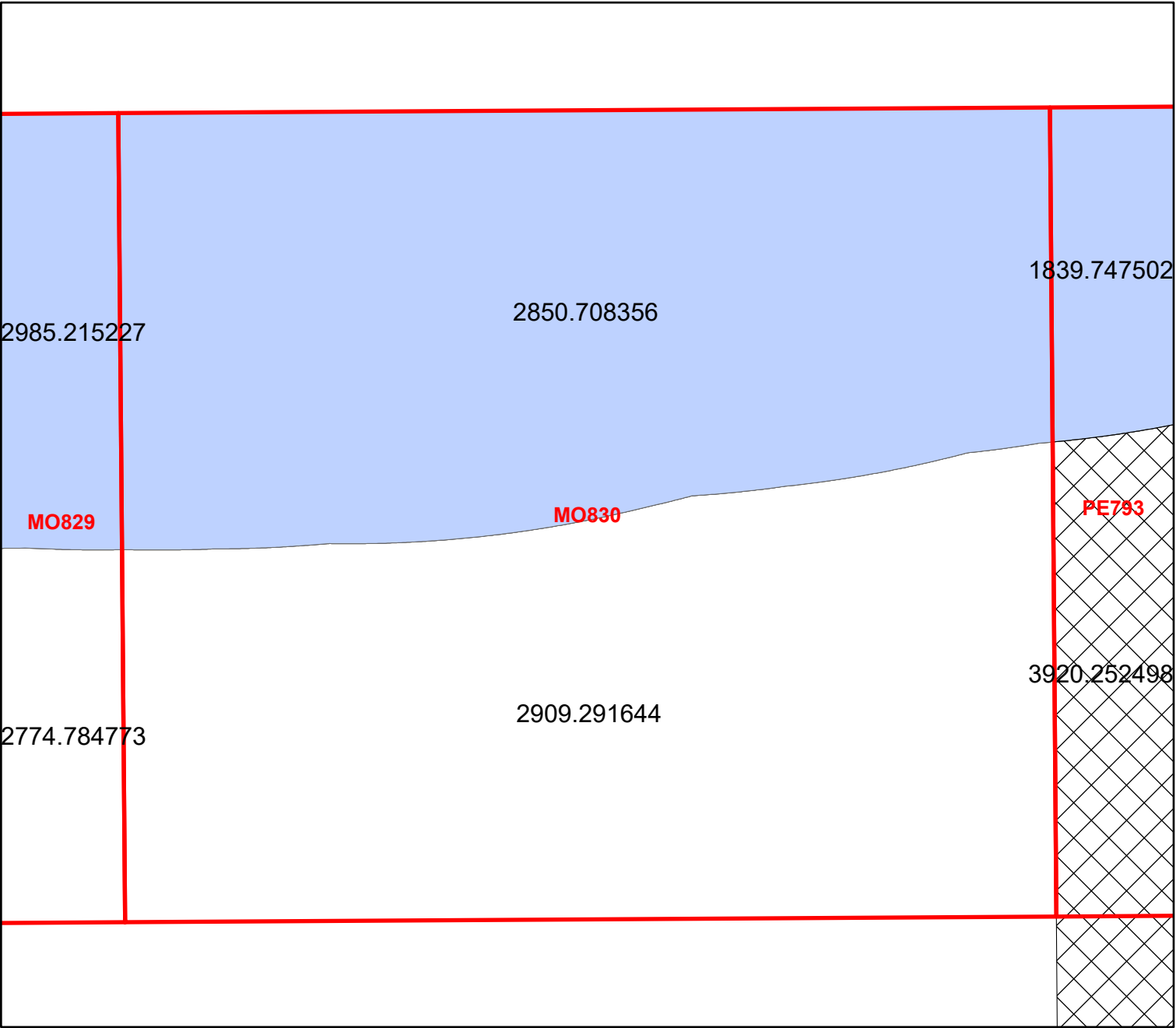
-  Split Block
-  Deferred Portion
-  Portion Landward of the SLA
-  Portion that is Non-US Jurisdiction
-  Available Portion of Block
-  Portion Under Moratorium
-  Active Lease (Not-available)



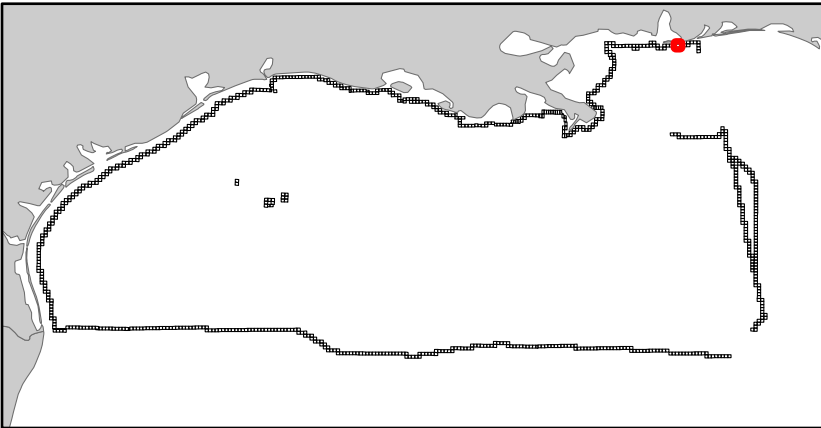
Block portion numbers are in acres

MO829

Mobile
NH16-04
Block 830




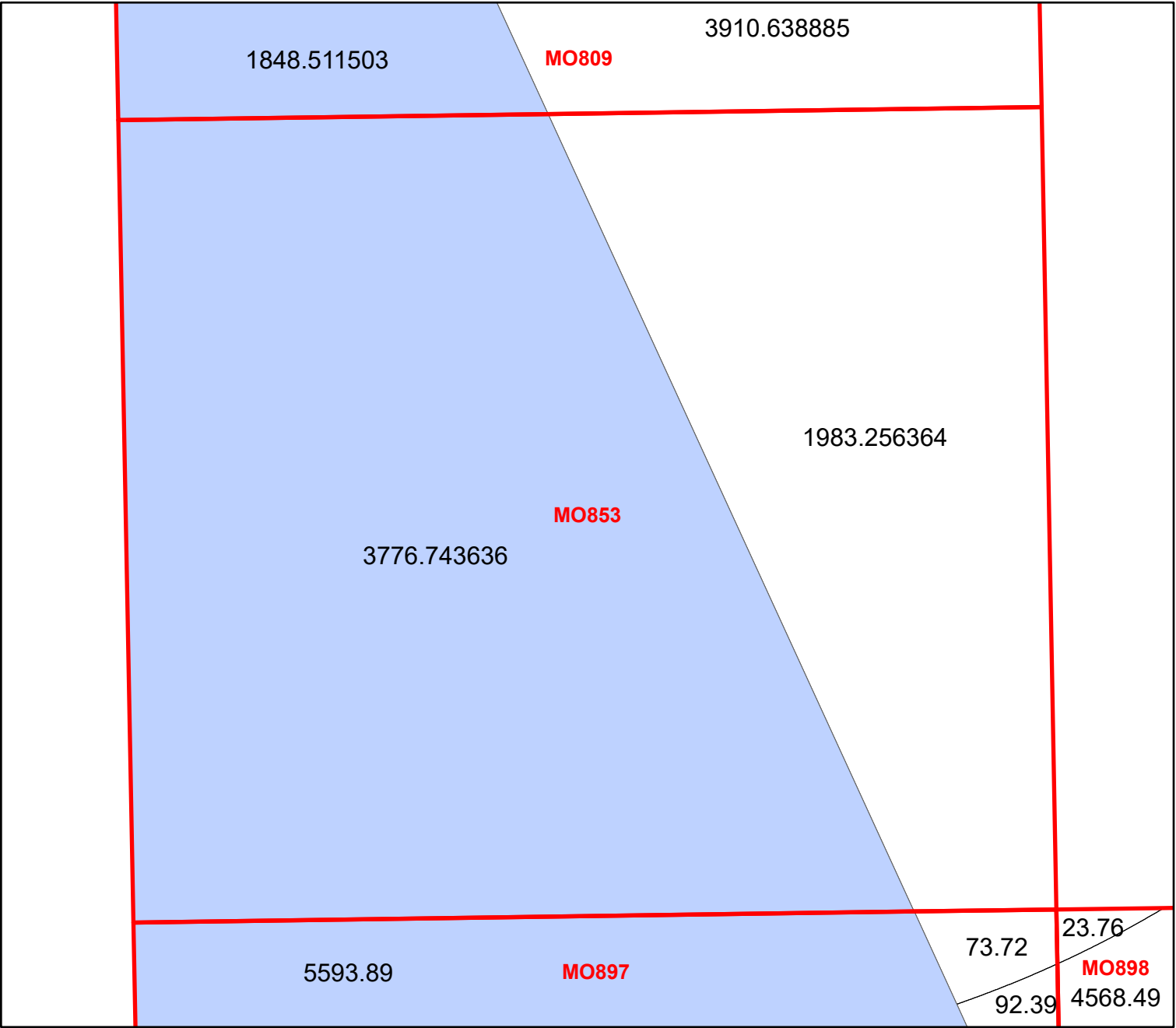
- Split Block
- Deferred Portion
- Portion Landward of the SLA
- Portion that is Non-US Jurisdiction
- Available Portion of Block
- Portion Under Moratorium
- Active Lease (Not-available)



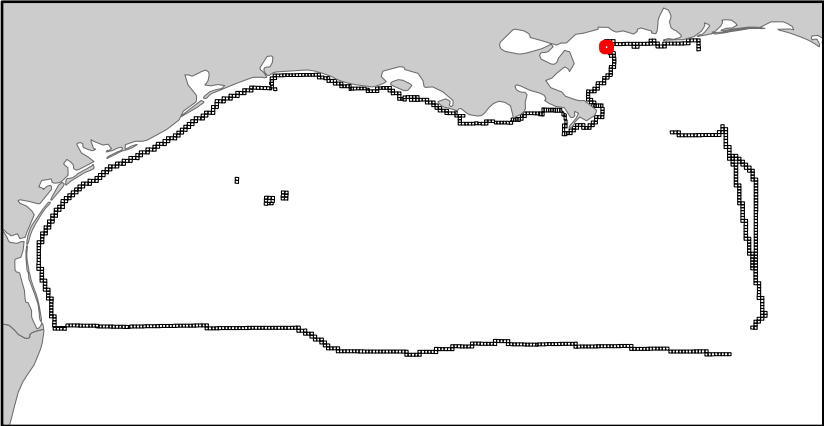
Block portion numbers are in acres

MO830

Mobile
NH16-04
Block 853




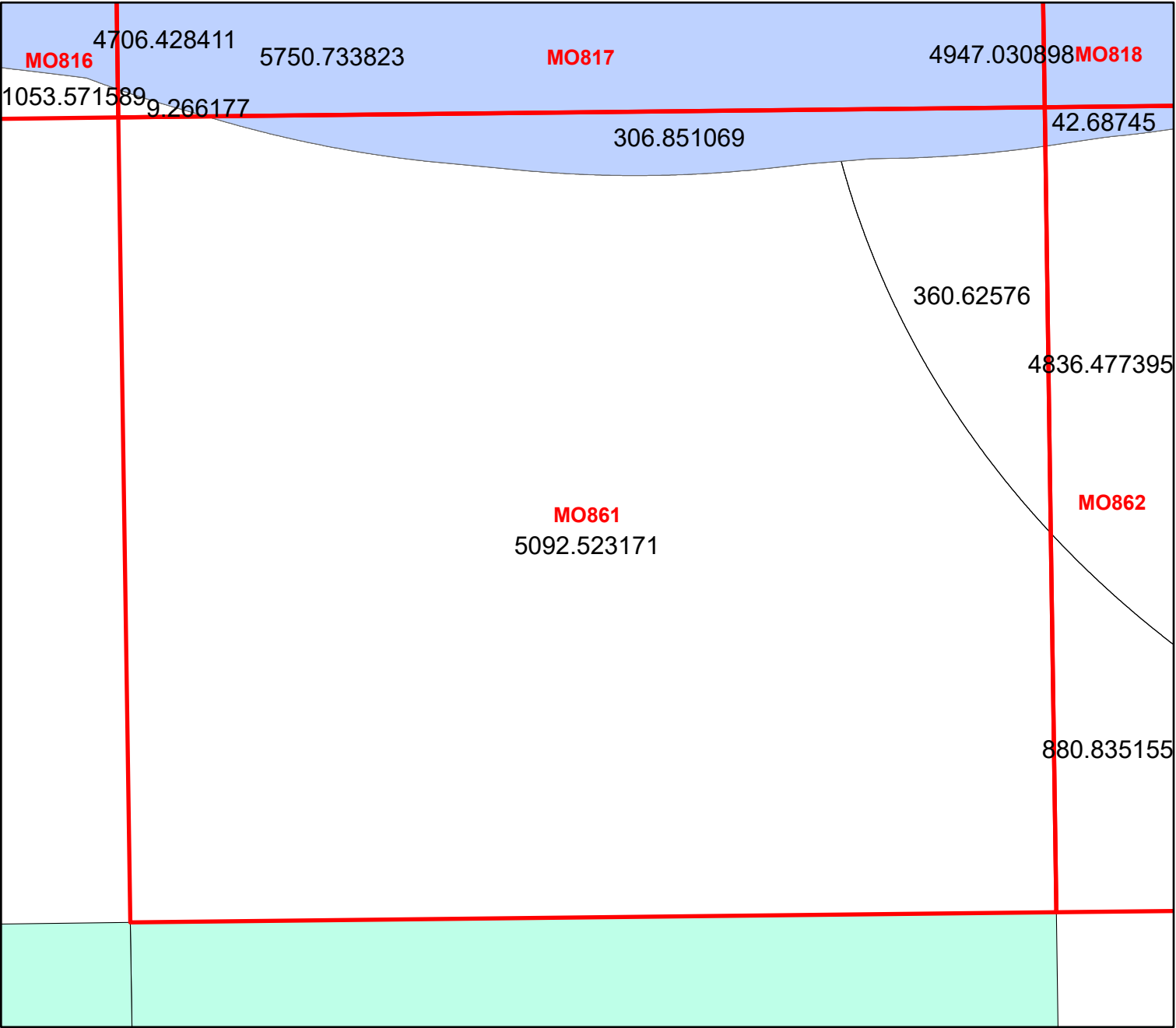
- Split Block
- Deferred Portion
- Portion Landward of the SLA
- Portion that is Non-US Jurisdiction
- Available Portion of Block
- Portion Under Moratorium
- Active Lease (Not-available)



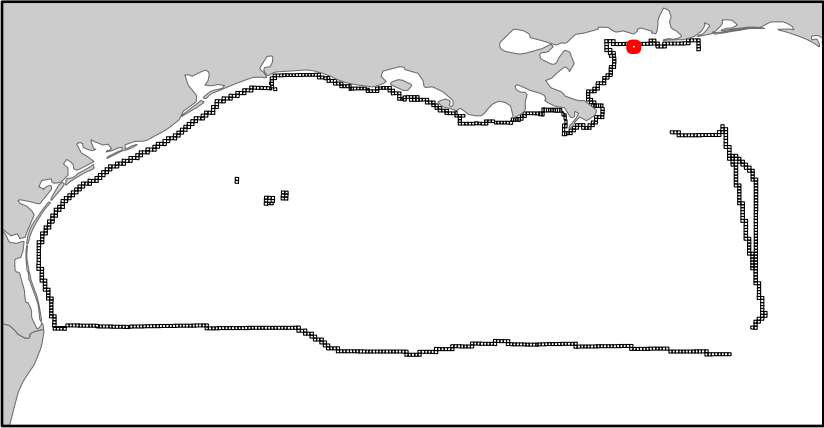
Block portion numbers are in acres

MO853

Mobile
NH16-04
Block 861




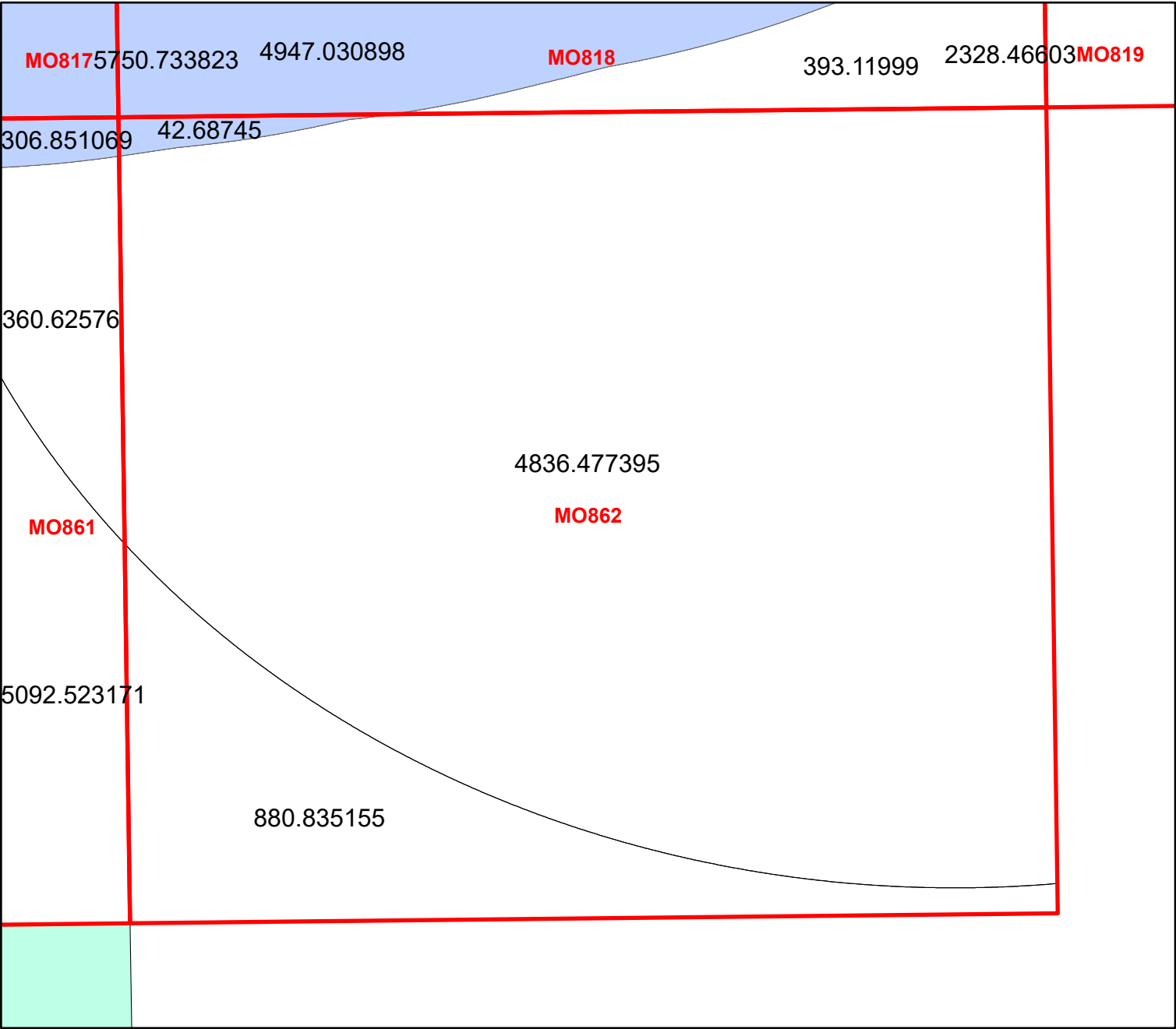
- Split Block
- Deferred Portion
- Portion Landward of the SLA
- Portion that is Non-US Jurisdiction
- Available Portion of Block
- Portion Under Moratorium
- Active Lease (Not-available)



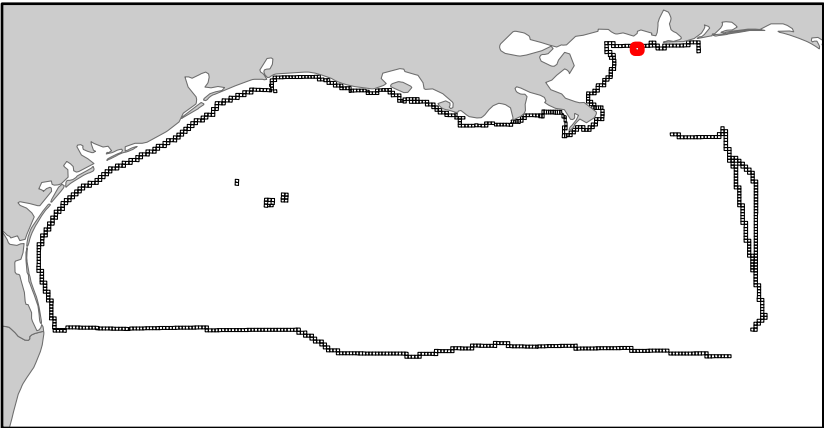
Block portion numbers are in acres

MO861

Mobile
NH16-04
Block 862



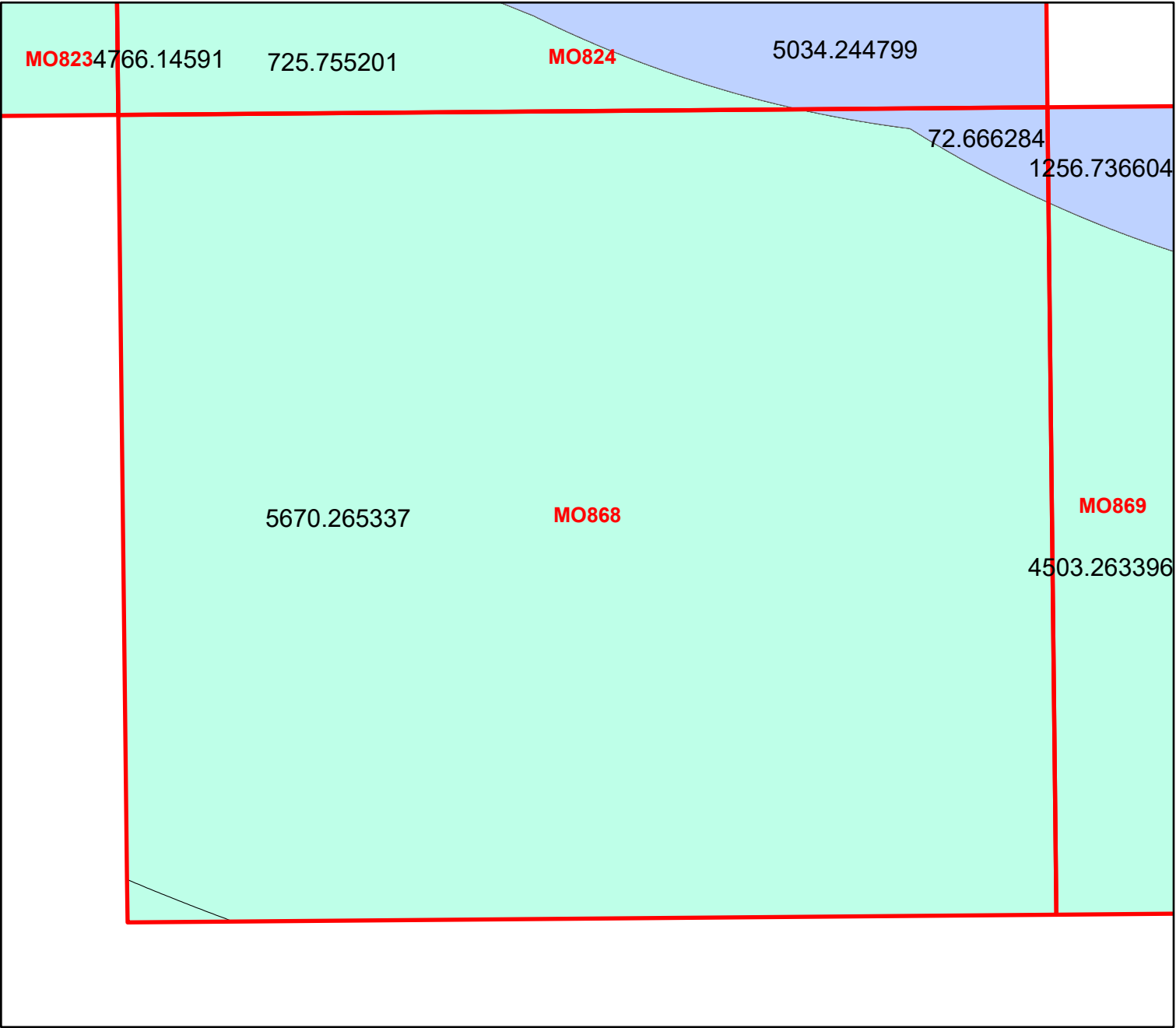
- Split Block
- Deferred Portion
- Portion Landward of the SLA
- Portion that is Non-US Jurisdiction
- Available Portion of Block
- Portion Under Moratorium
- Active Lease (Not-available)










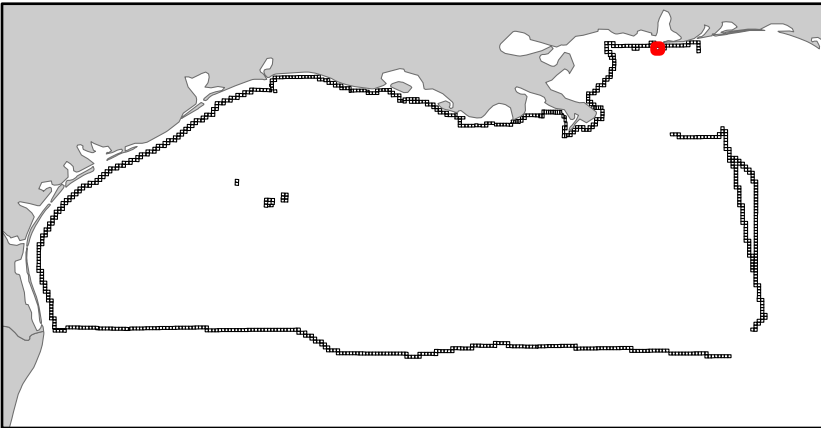
Block portion numbers are in acres

MO862

Mobile
NH16-04
Block 868




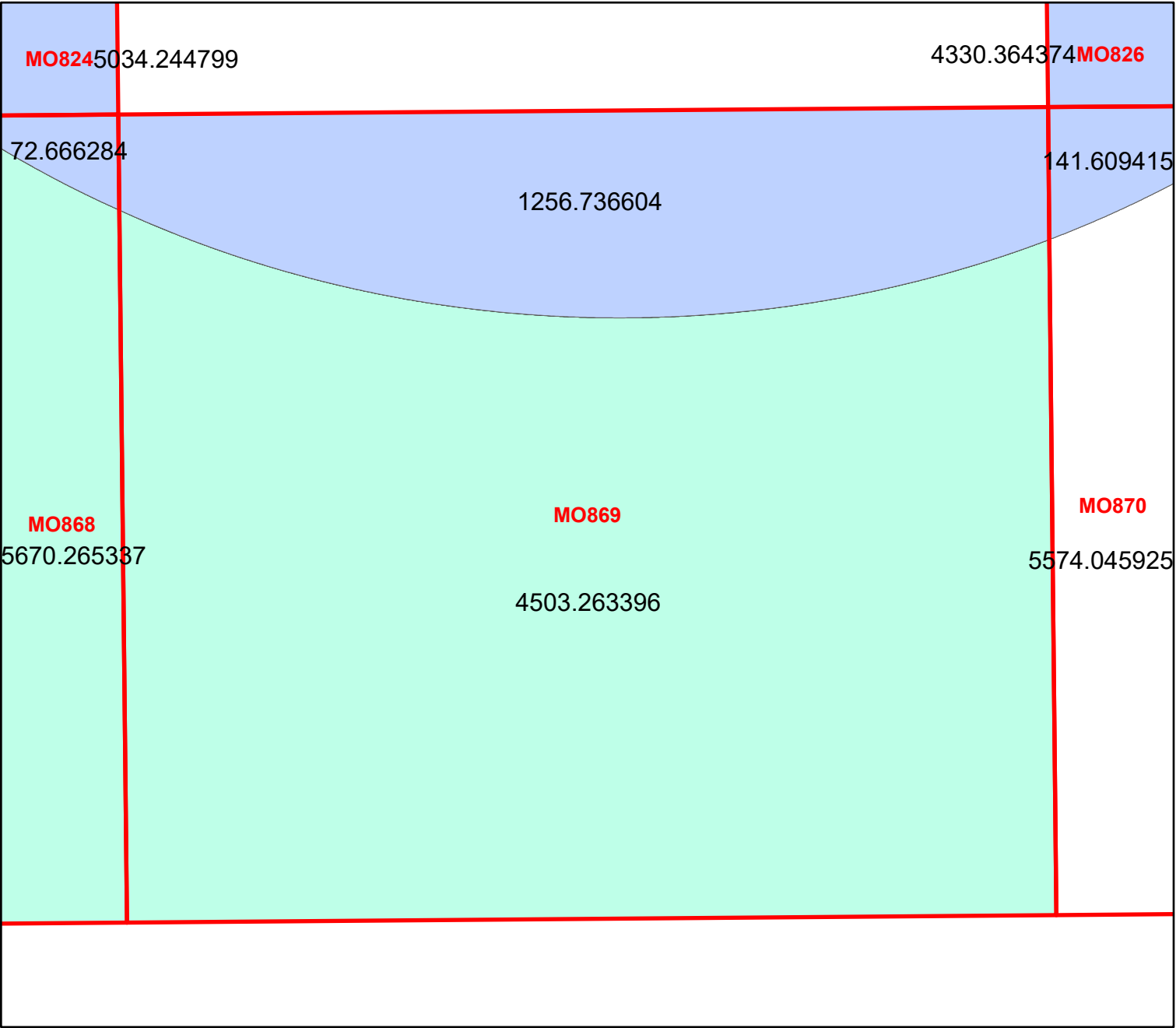
-  Split Block
-  Deferred Portion
-  Portion Landward of the SLA
-  Portion that is Non-US Jurisdiction
-  Available Portion of Block
-  Portion Under Moratorium
-  Active Lease (Not-available)



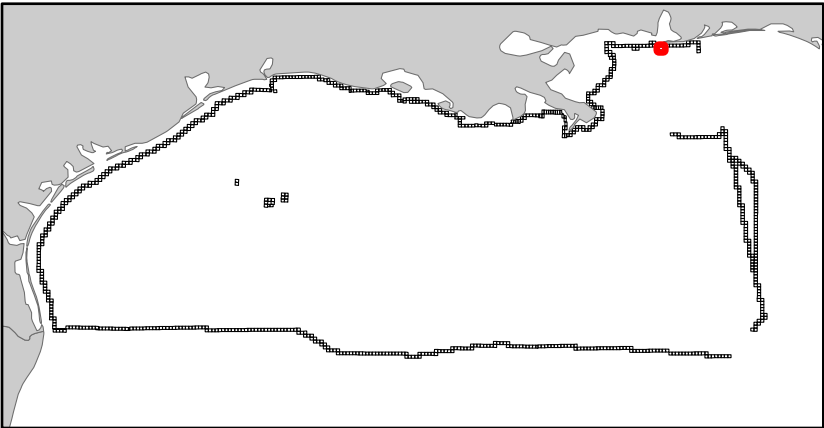
Block portion numbers are in acres

MO868

Mobile
NH16-04
Block 869



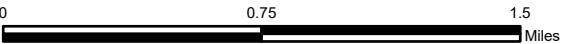
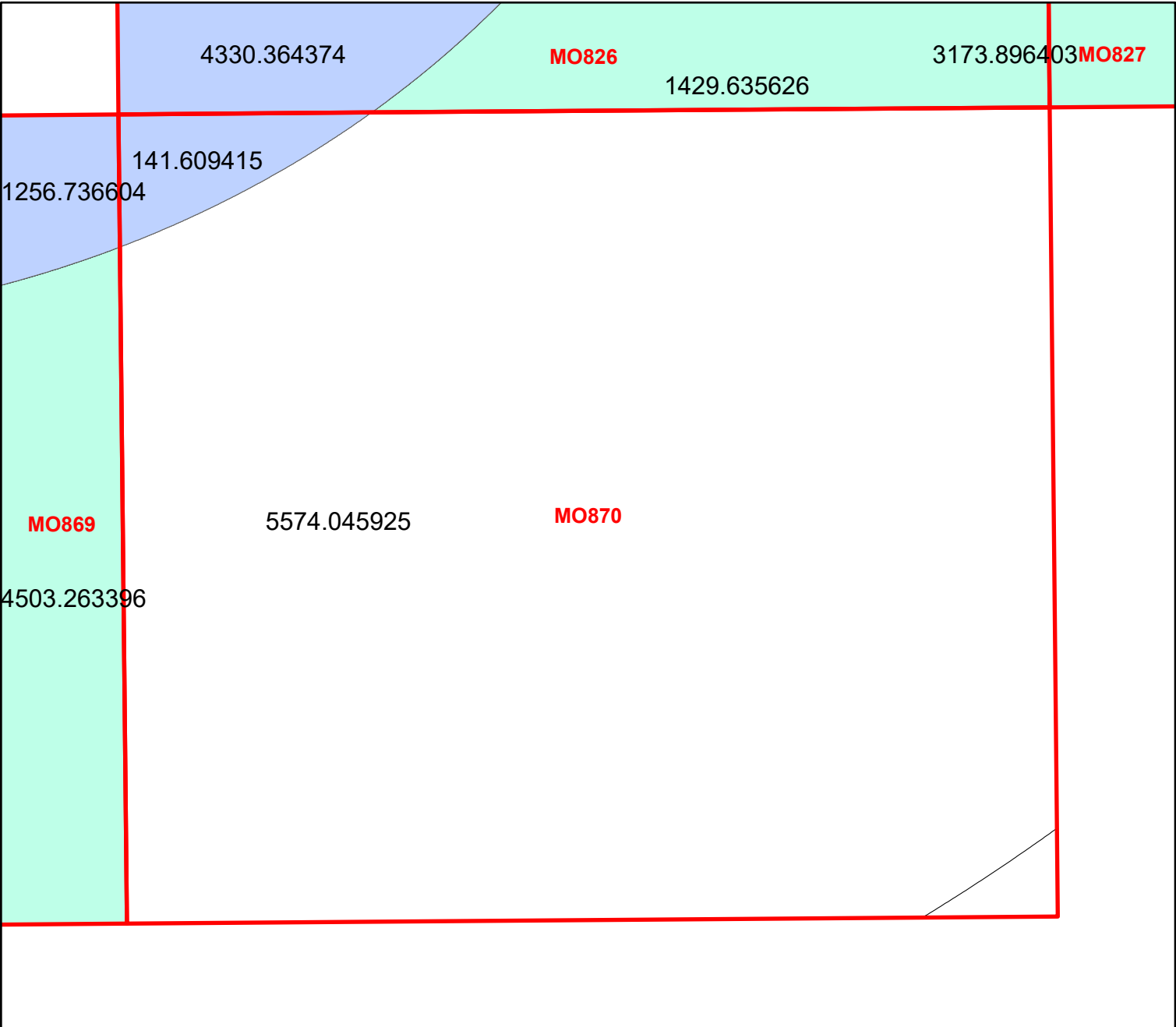
- Split Block
- Deferred Portion
- Portion Landward of the SLA
- Portion that is Non-US Jurisdiction
- Available Portion of Block
- Portion Under Moratorium
- Active Lease (Not-available)



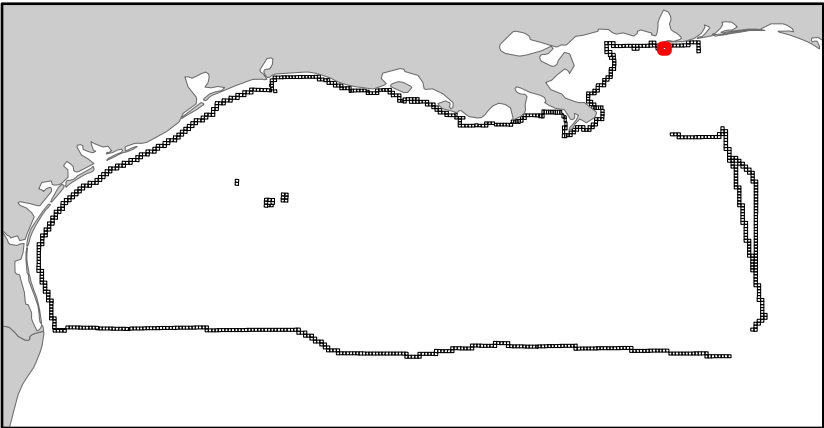
Block portion numbers are in acres

MO869

Mobile
NH16-04
Block 870




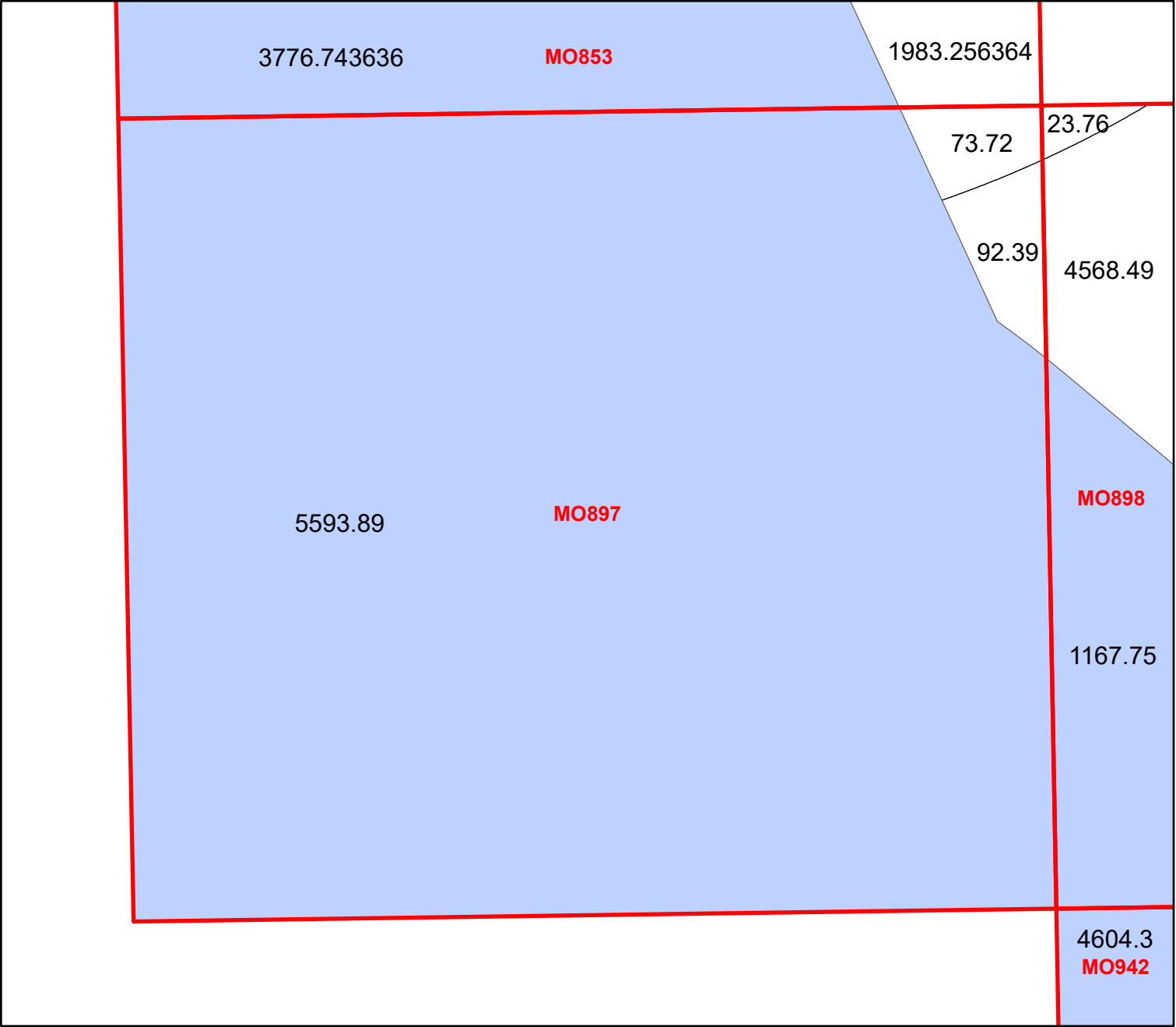
- Split Block
- Deferred Portion
- Portion Landward of the SLA
- Portion that is Non-US Jurisdiction
- Available Portion of Block
- Portion Under Moratorium
- Active Lease (Not-available)



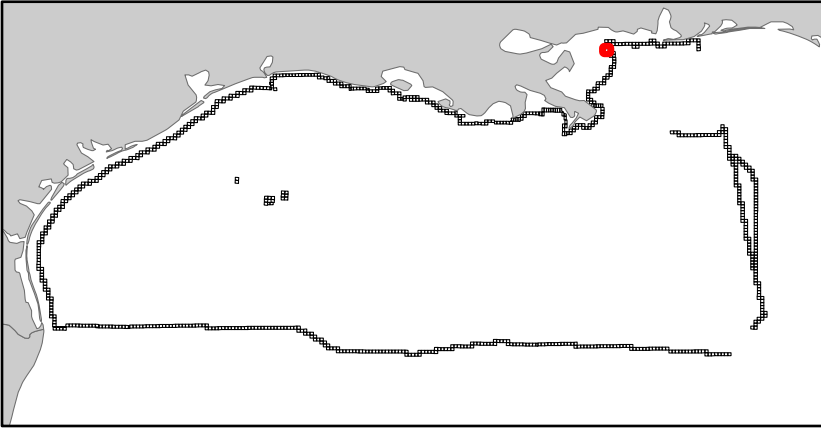
Block portion numbers are in acres

MO870

Mobile
NH16-04
Block 897




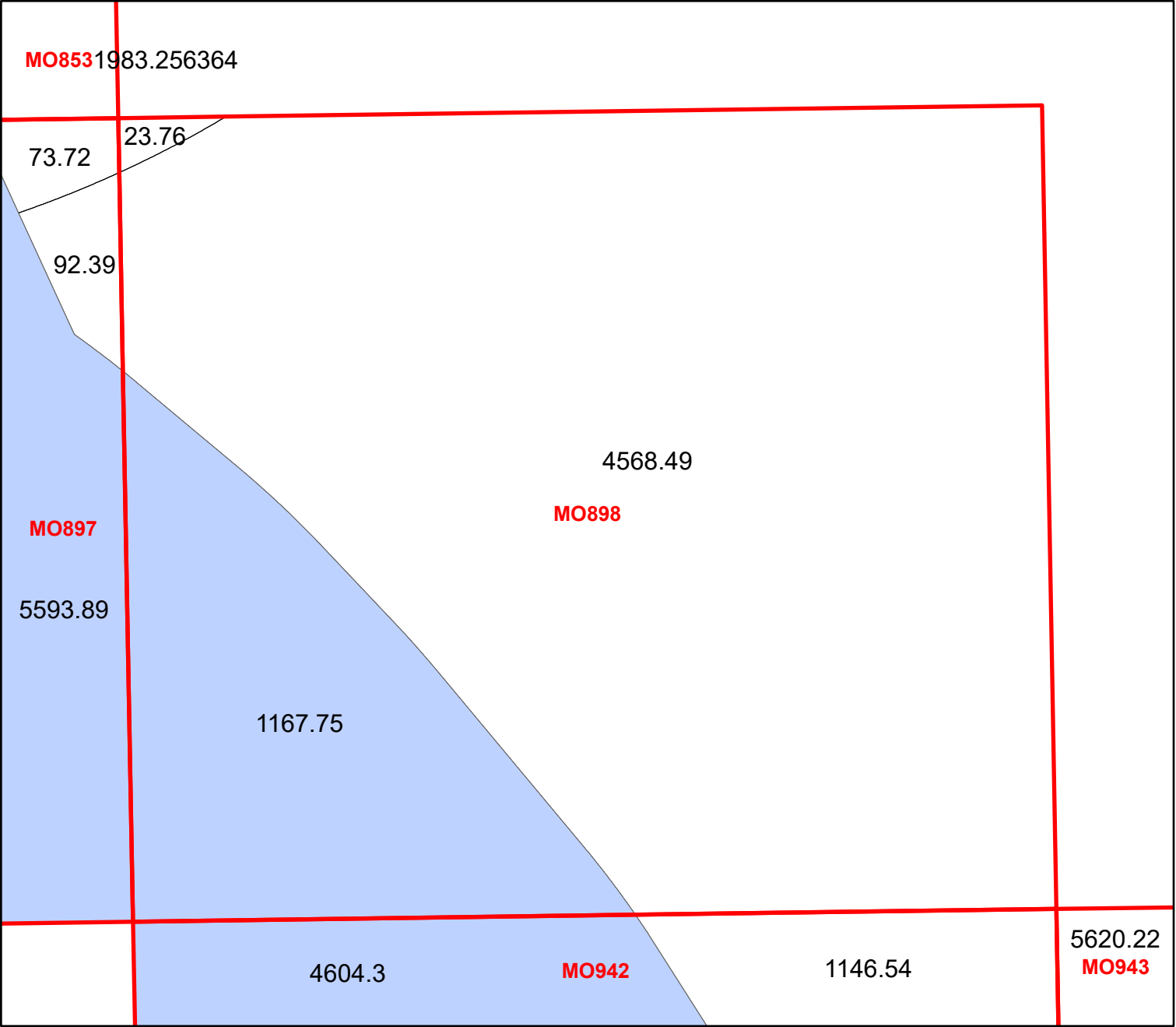
- Split Block
- Deferred Portion
- Portion Landward of the SLA
- Portion that is Non-US Jurisdiction
- Available Portion of Block
- Portion Under Moratorium
- Active Lease (Not-available)



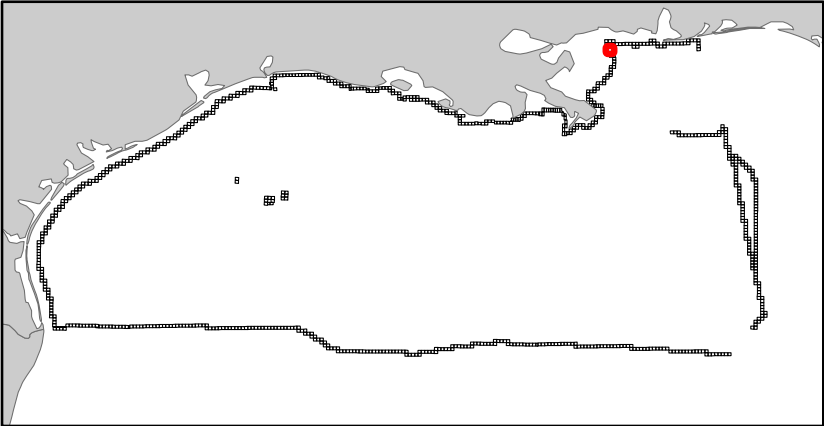
Block portion numbers are in acres

MO897

Mobile
NH16-04
Block 898




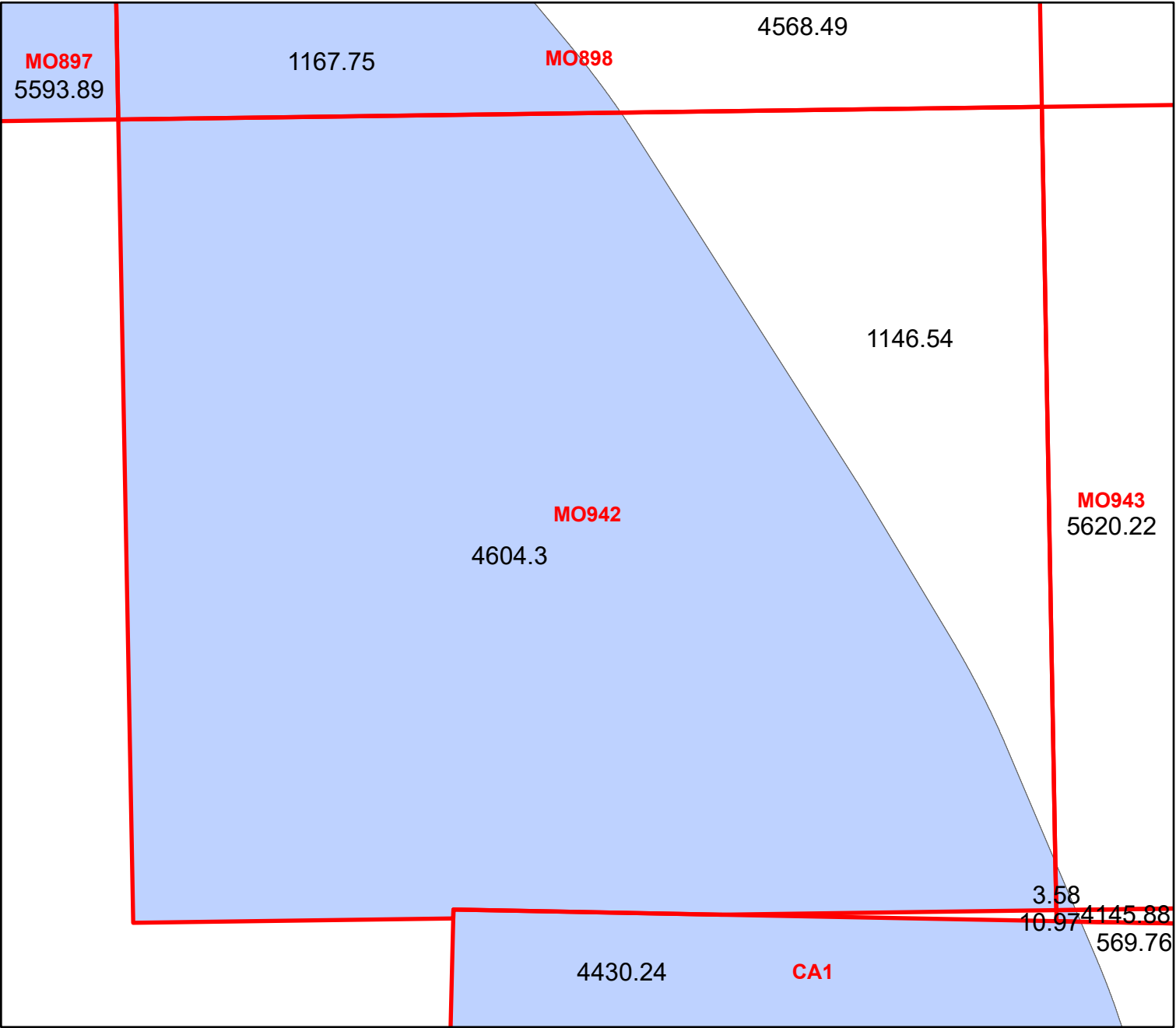
- Split Block
- Deferred Portion
- Portion Landward of the SLA
- Portion that is Non-US Jurisdiction
- Available Portion of Block
- Portion Under Moratorium
- Active Lease (Not-available)



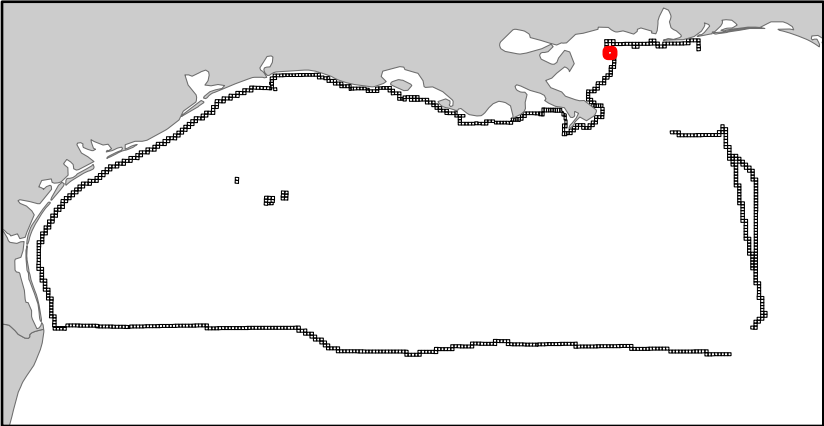
Block portion numbers are in acres

MO898

Mobile
NH16-04
Block 942




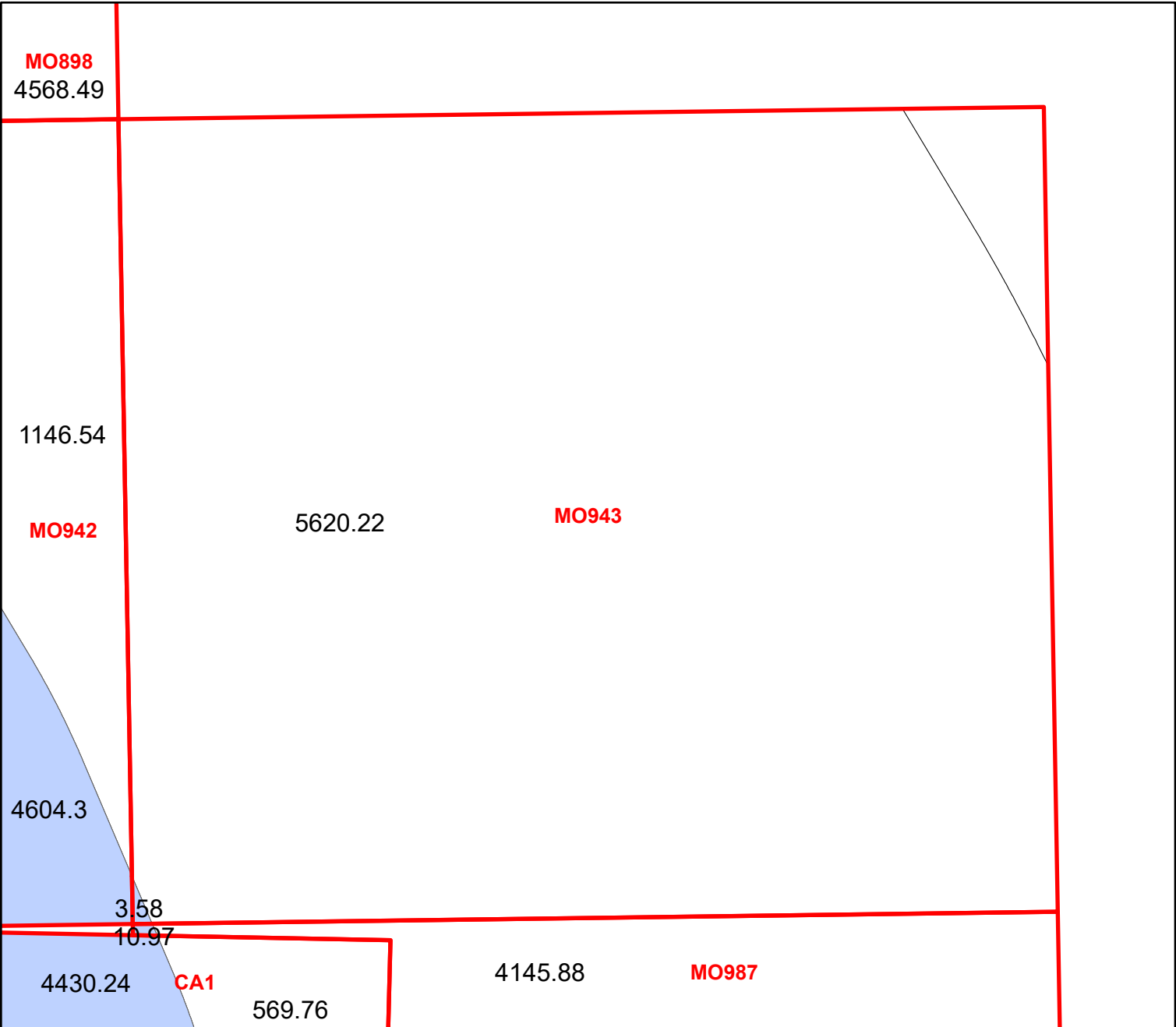
- Split Block
- Deferred Portion
- Portion Landward of the SLA
- Portion that is Non-US Jurisdiction
- Available Portion of Block
- Portion Under Moratorium
- Active Lease (Not-available)



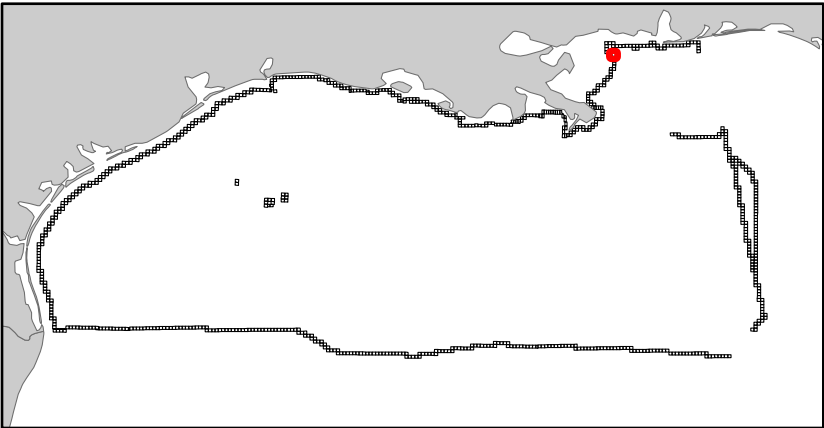
Block portion numbers are in acres

MO942


Mobile
NH16-04
Block 943



- Split Block
- Deferred Portion
- Portion Landward of the SLA
- Portion that is Non-US Jurisdiction
- Available Portion of Block
- Portion Under Moratorium
- Active Lease (Not-available)



Block portion numbers are in acres




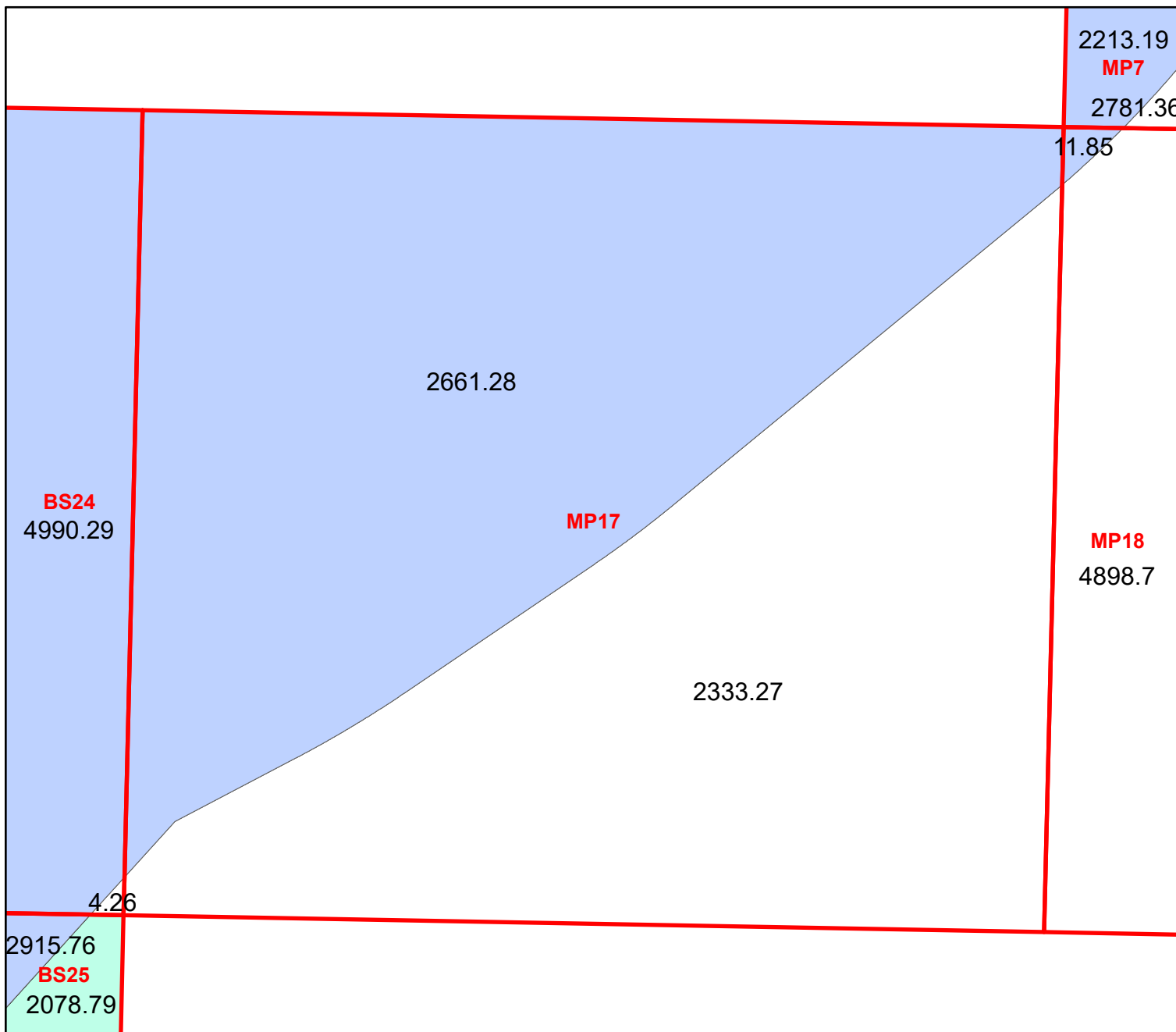
-
- A map of the study area, showing the coastline of the North Sea. A red dot indicates the location of the study site, situated in the northern part of the study area, near the coast. The map shows the coastline of the North Sea, with the study site located in the northern part of the study area, near the coast.

MO987

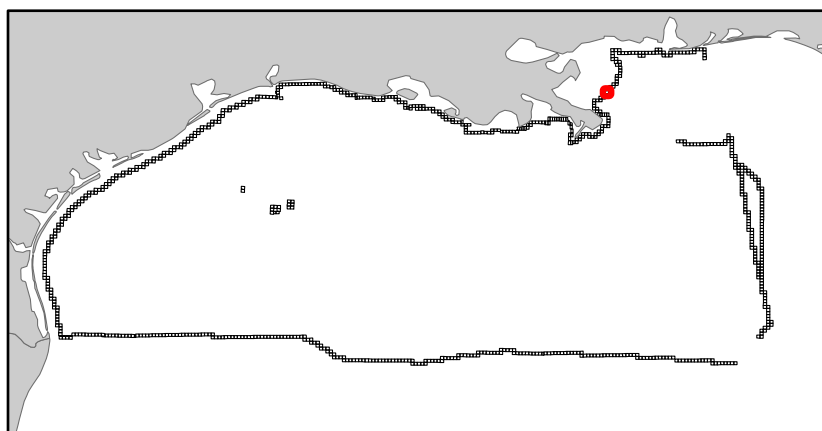
Main Pass Area

LA10

Block 17



-  Split Block
-  Deferred Portion
-  Portion Landward of the SLA
-  Portion that is Non-US Jurisdiction
-  Available Portion of Block
-  Portion Under Moratorium
-  Active Lease (Not-available)




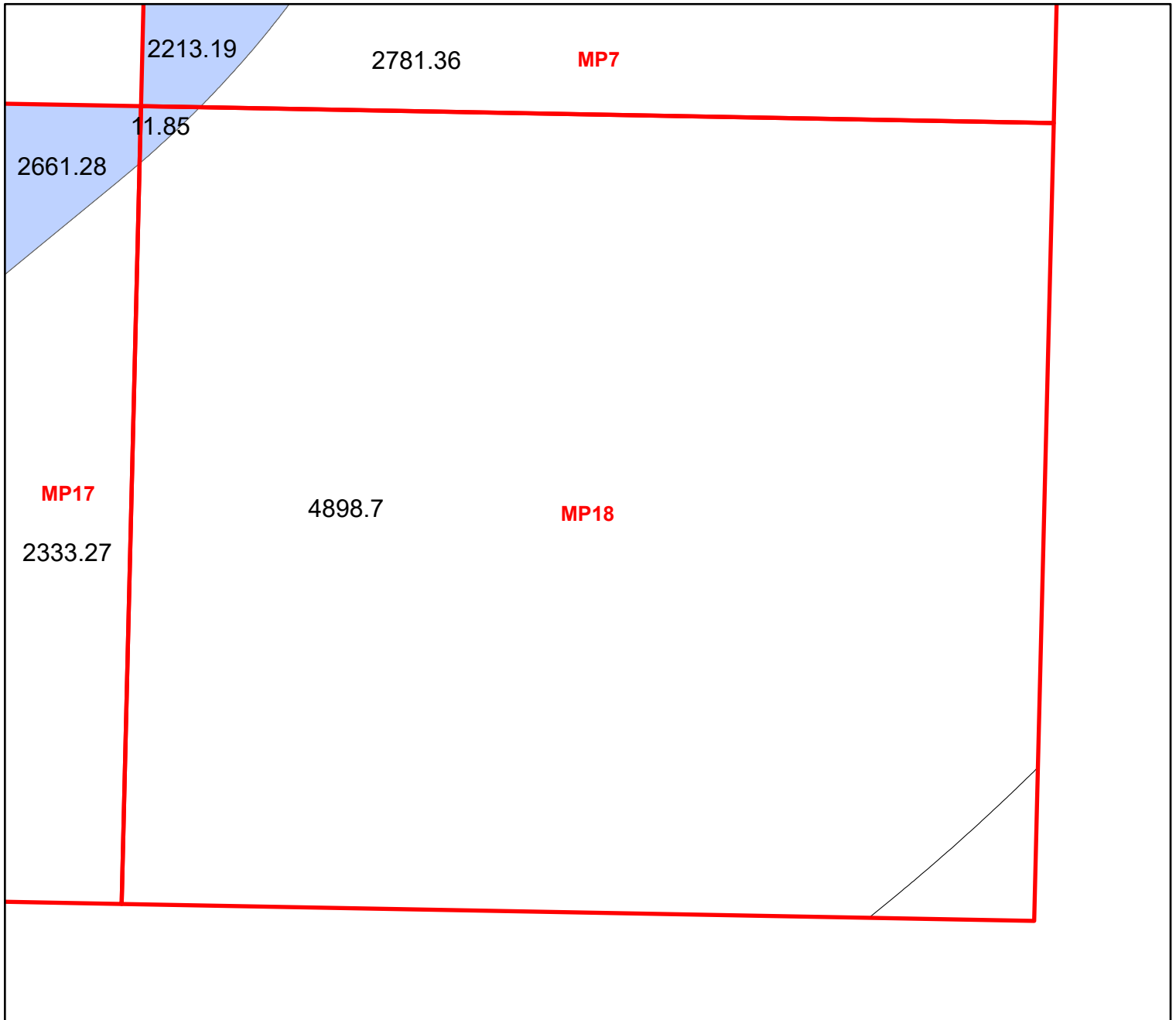
Block portion numbers are in acres

MP17

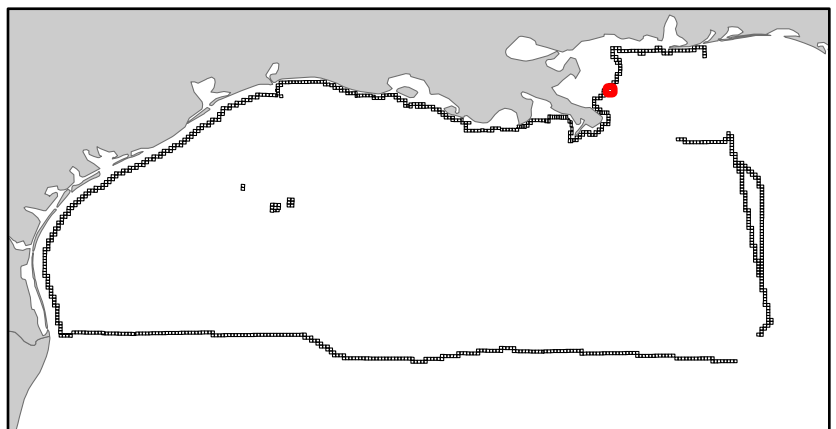
Main Pass Area

LA10

Block 18



-  Split Block
-  Deferred Portion
-  Portion Landward of the SLA
-  Portion that is Non-US Jurisdiction
-  Available Portion of Block
-  Portion Under Moratorium
-  Active Lease (Not-available)




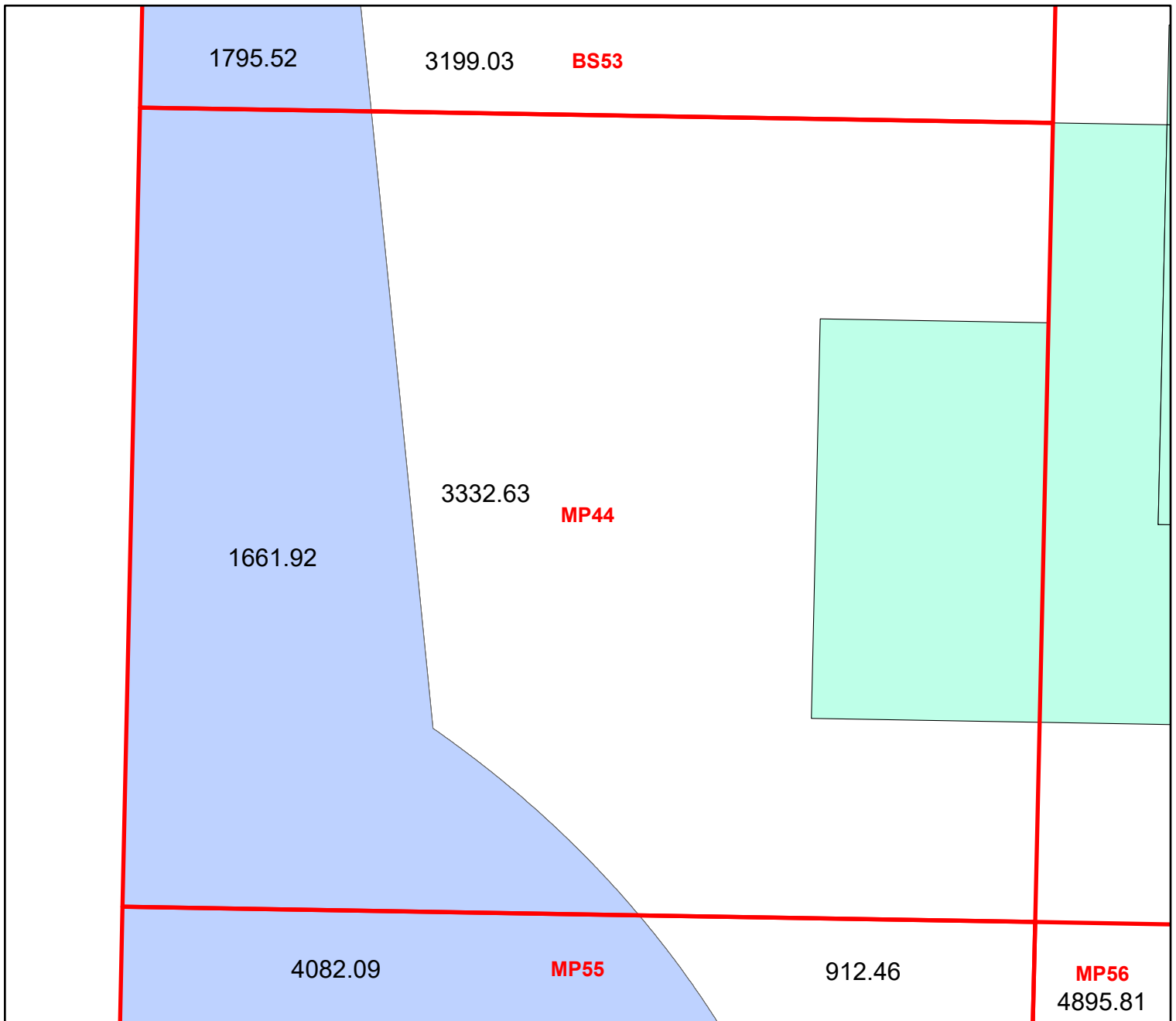
Block portion numbers are in acres

MP18

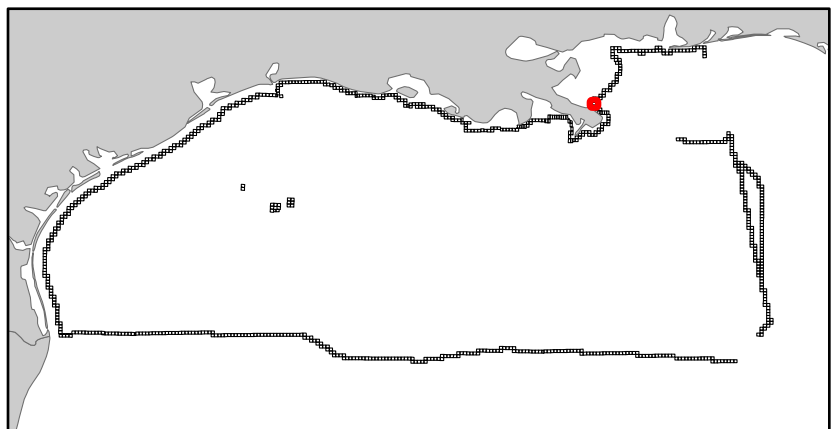
Main Pass Area

LA10

Block 44



- Split Block
- Deferred Portion
- Portion Landward of the SLA
- Portion that is Non-US Jurisdiction
- Available Portion of Block
- Portion Under Moratorium
- Active Lease (Not-available)




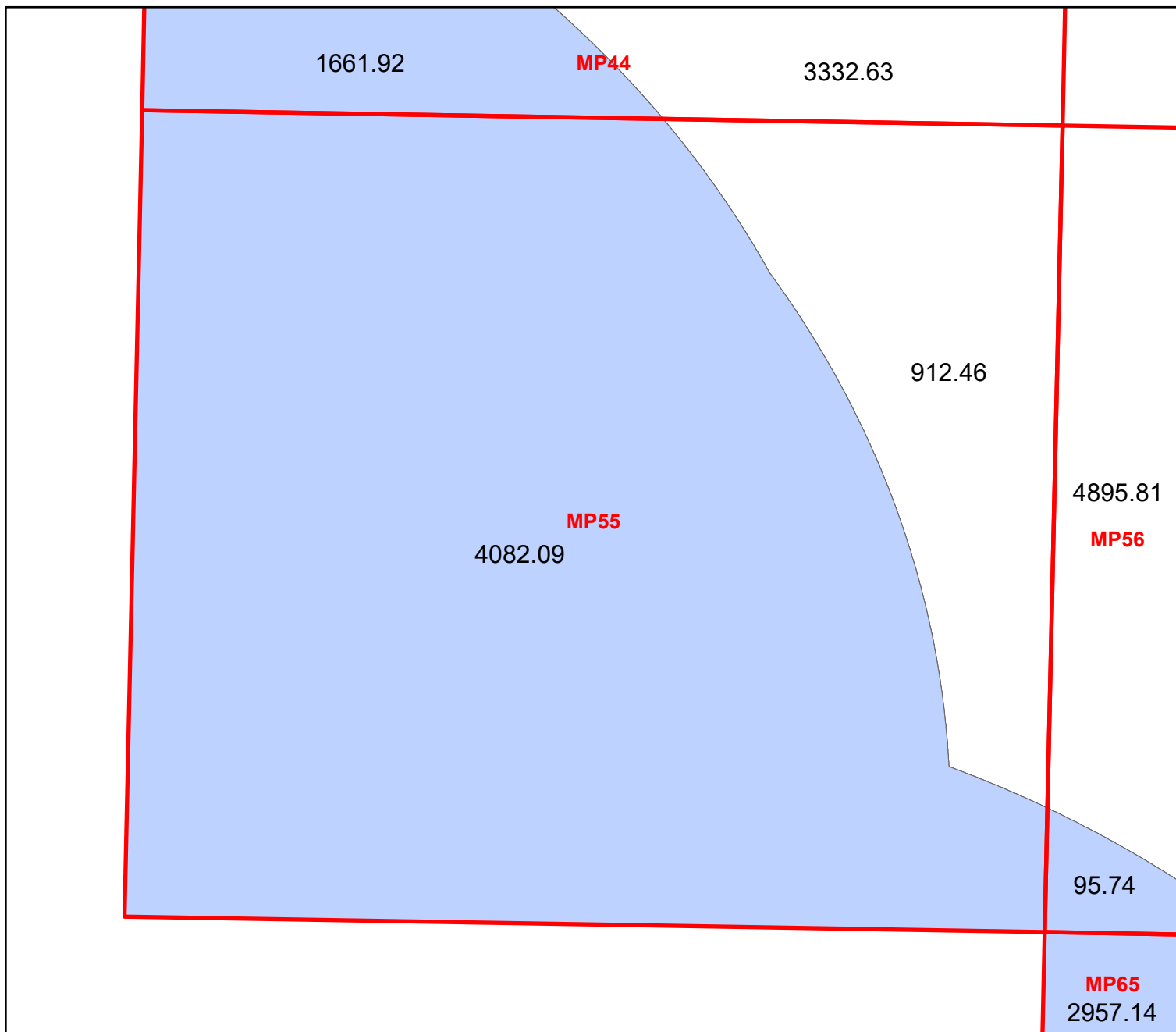

Block portion numbers are in acres

MP44

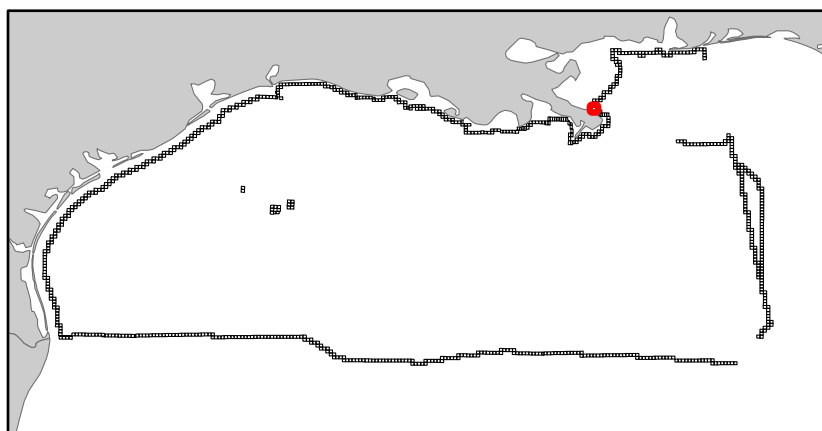
Main Pass Area

LA10

Block 55



- Split Block
- Deferred Portion
- Portion Landward of the SLA
- Portion that is Non-US Jurisdiction
- Available Portion of Block
- Portion Under Moratorium
- Active Lease (Not-available)




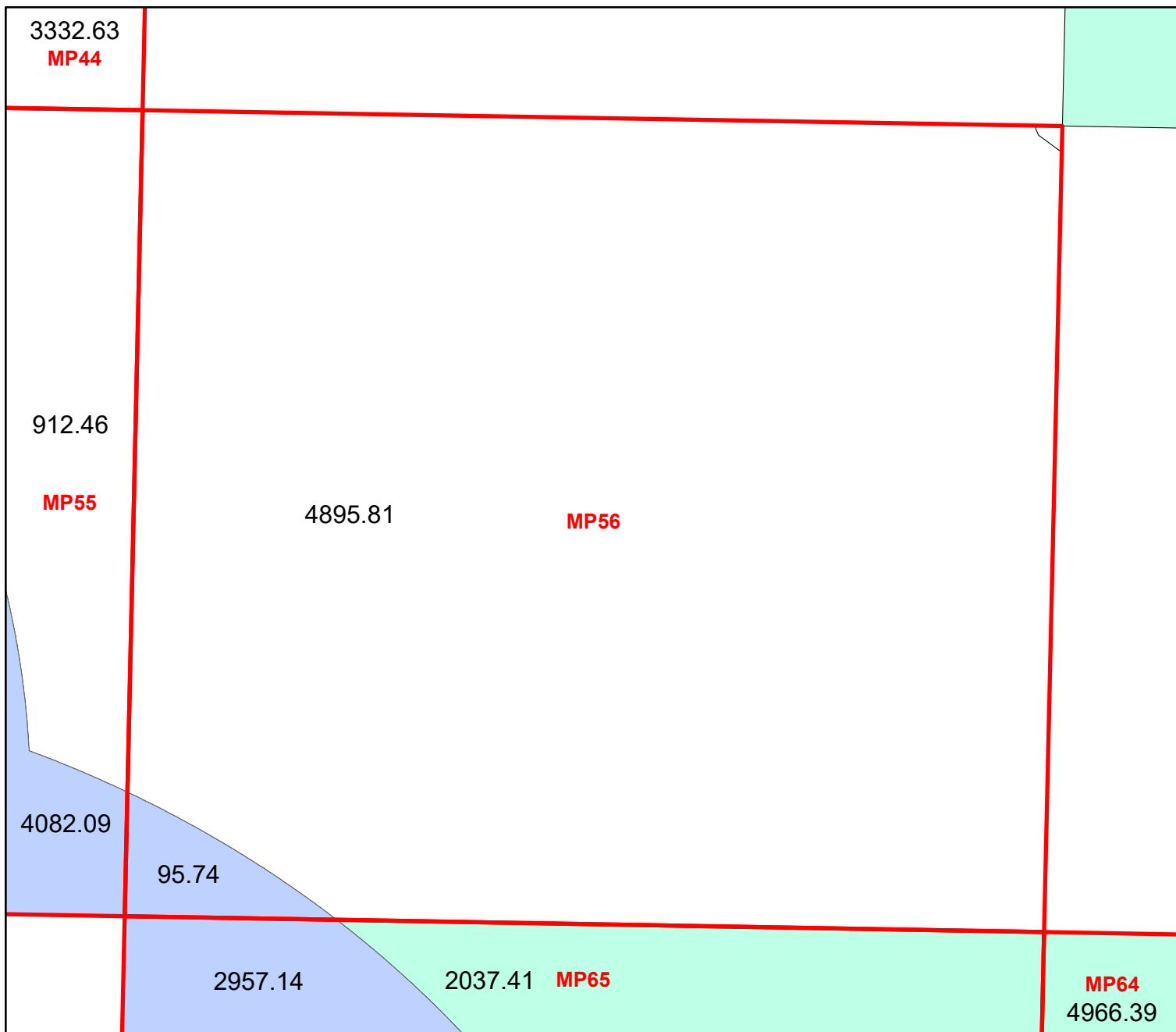
Block portion numbers are in acres

MP55

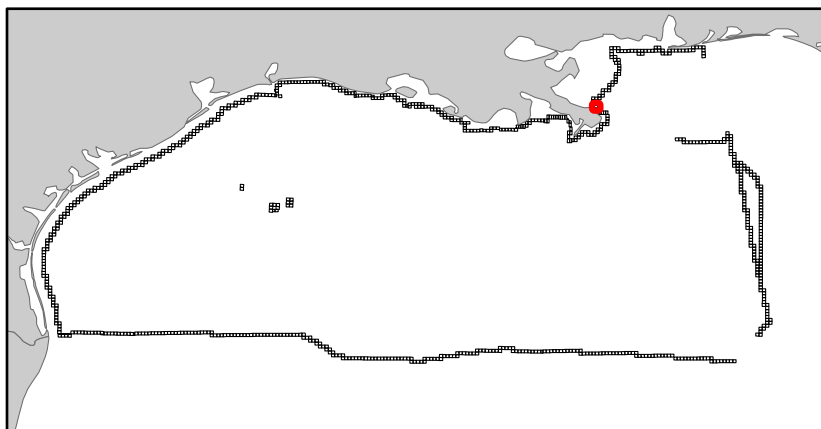
Main Pass Area

LA10

Block 56



- Split Block
- Deferred Portion
- Portion Landward of the SLA
- Portion that is Non-US Jurisdiction
- Available Portion of Block
- Portion Under Moratorium
- Active Lease (Not-available)




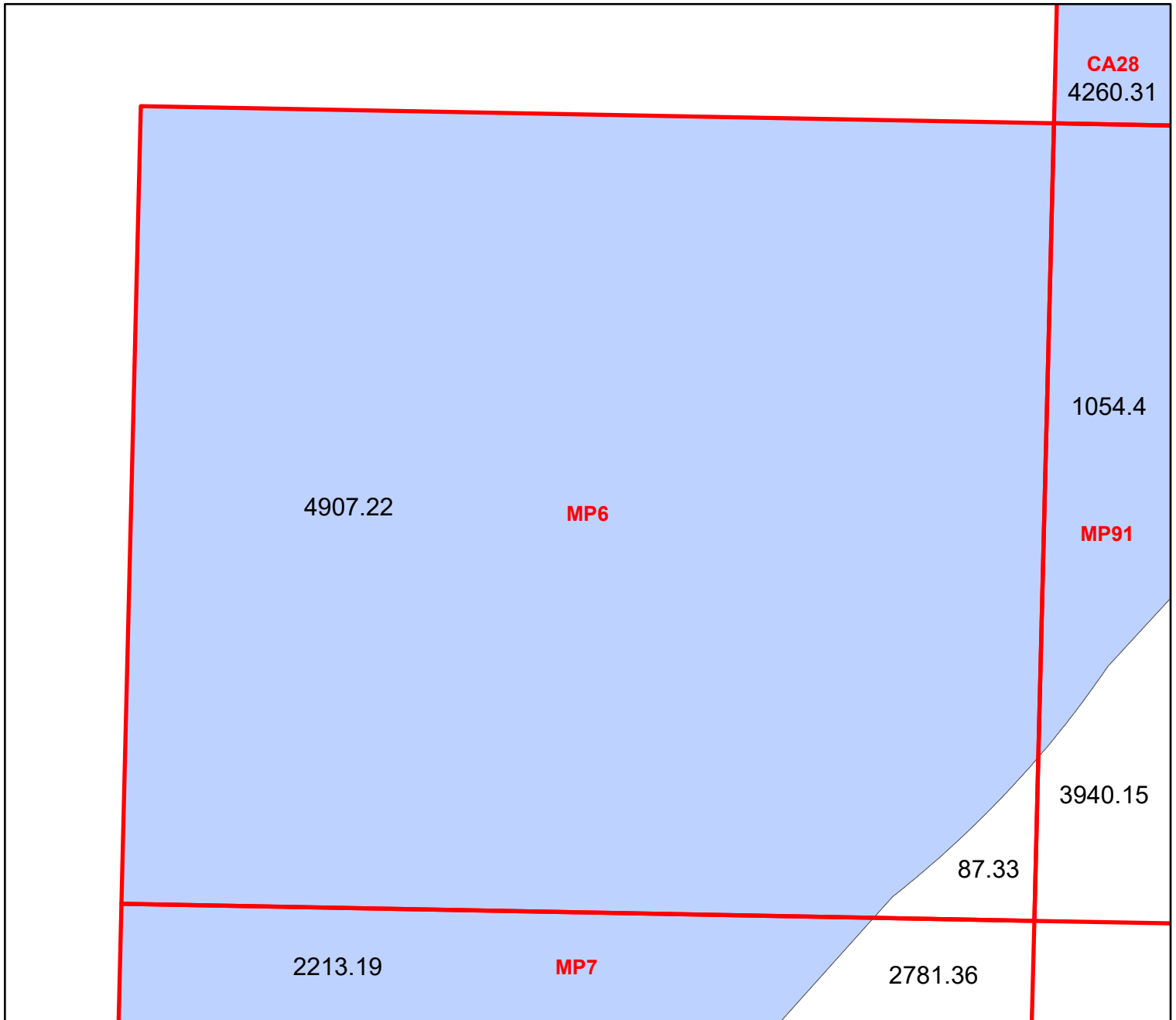
Block portion numbers are in acres

MP56

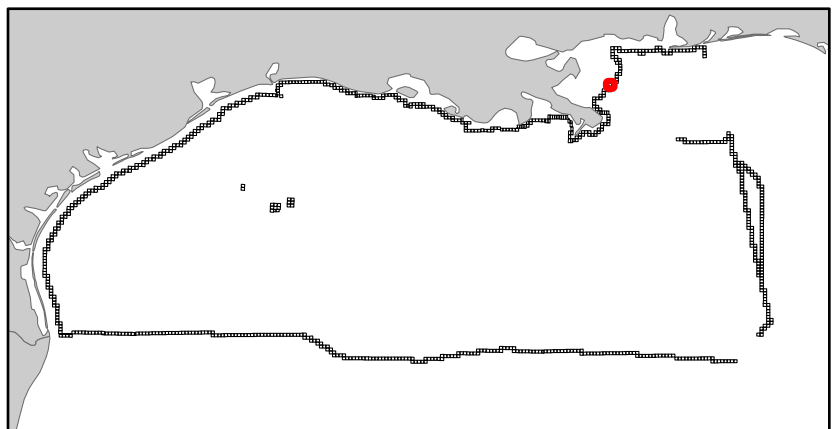
Main Pass Area

LA10

Block 6



-  Split Block
-  Deferred Portion
-  Portion Landward of the SLA
-  Portion that is Non-US Jurisdiction
-  Available Portion of Block
-  Portion Under Moratorium
-  Active Lease (Not-available)




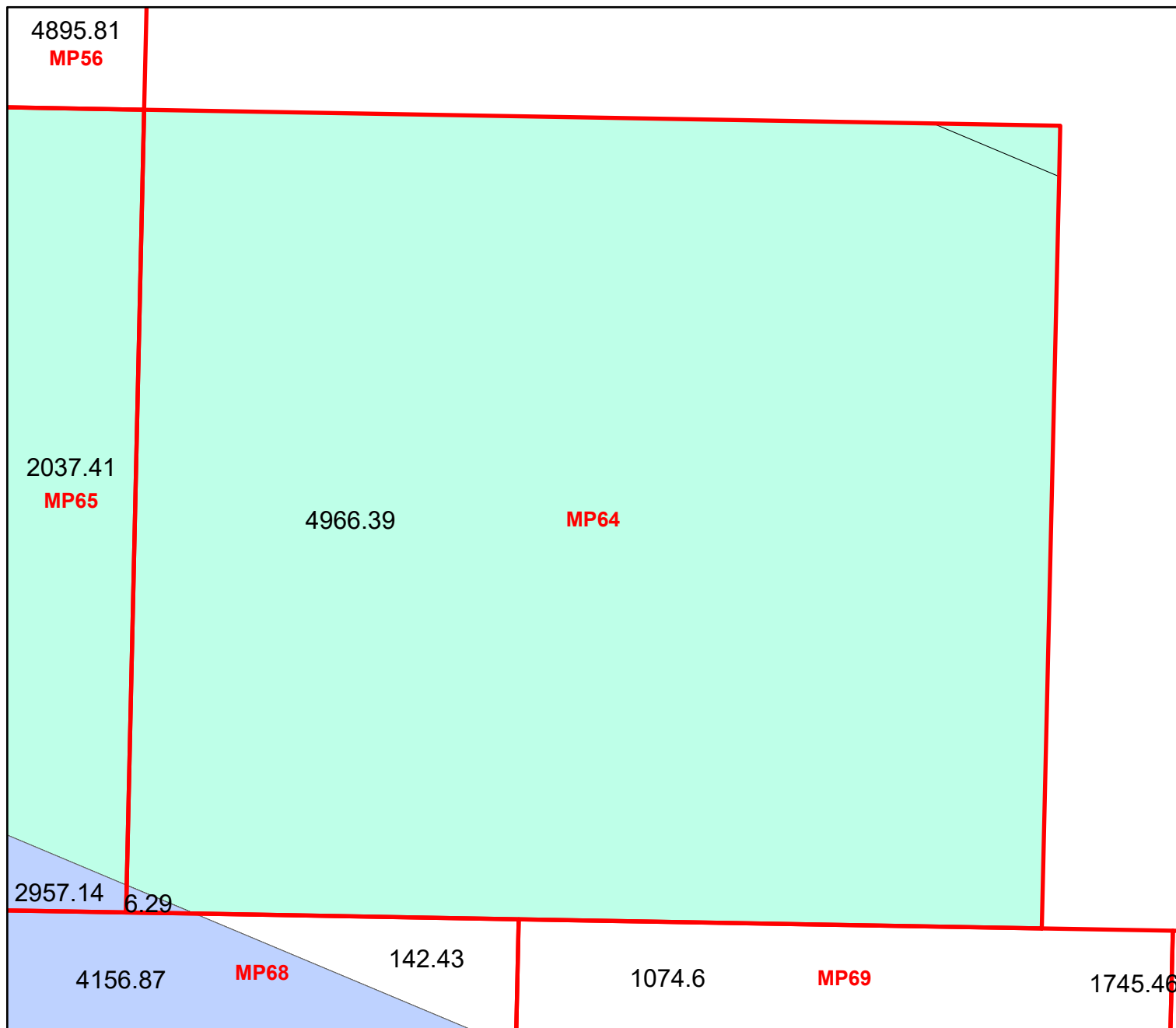
Block portion numbers are in acres

MP6

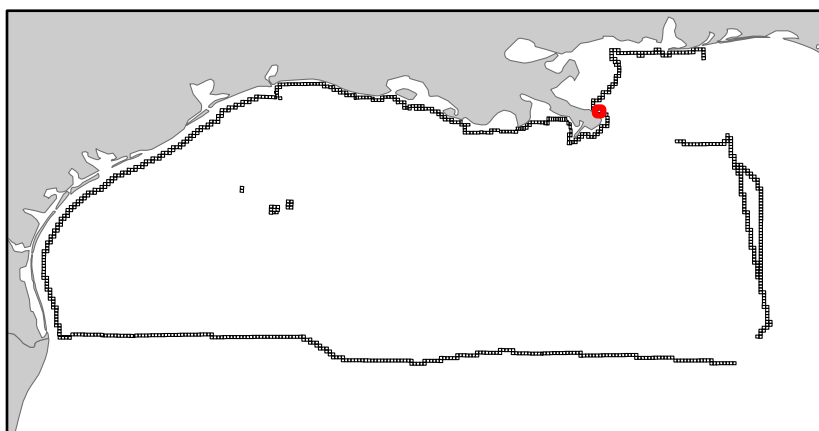
Main Pass Area

LA10

Block 64



- Split Block
- Deferred Portion
- Portion Landward of the SLA
- Portion that is Non-US Jurisdiction
- Available Portion of Block
- Portion Under Moratorium
- Active Lease (Not-available)




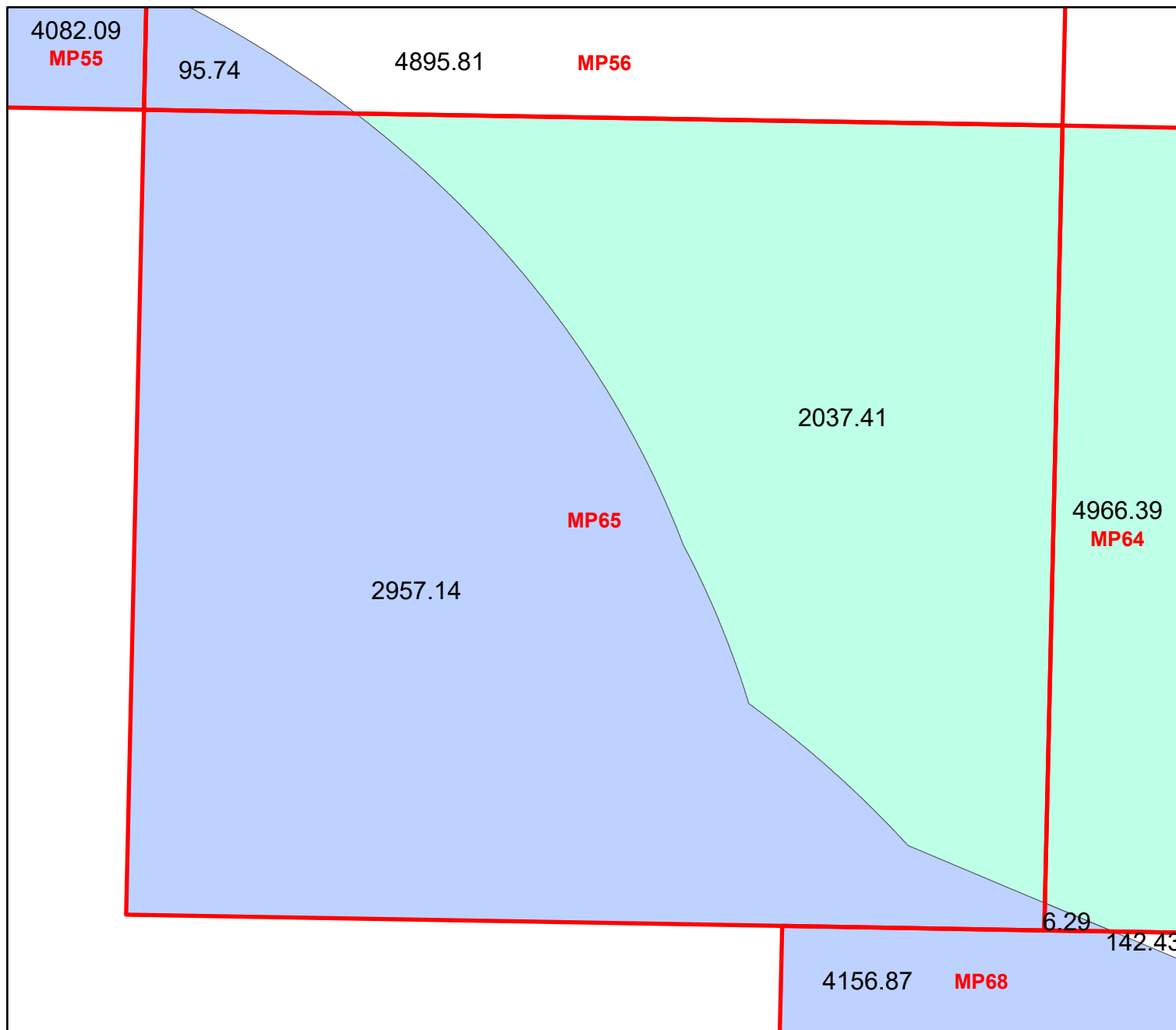
Block portion numbers are in acres

MP64

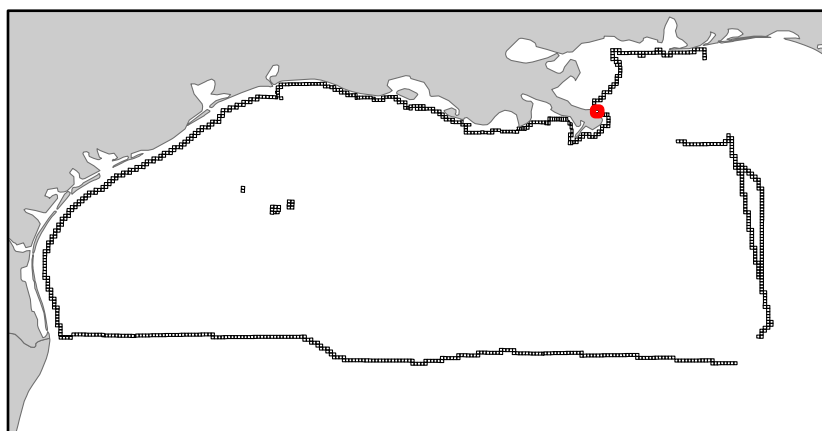
Main Pass Area

LA10

Block 65



-  Split Block
-  Deferred Portion
-  Portion Landward of the SLA
-  Portion that is Non-US Jurisdiction
-  Available Portion of Block
-  Portion Under Moratorium
-  Active Lease (Not-available)




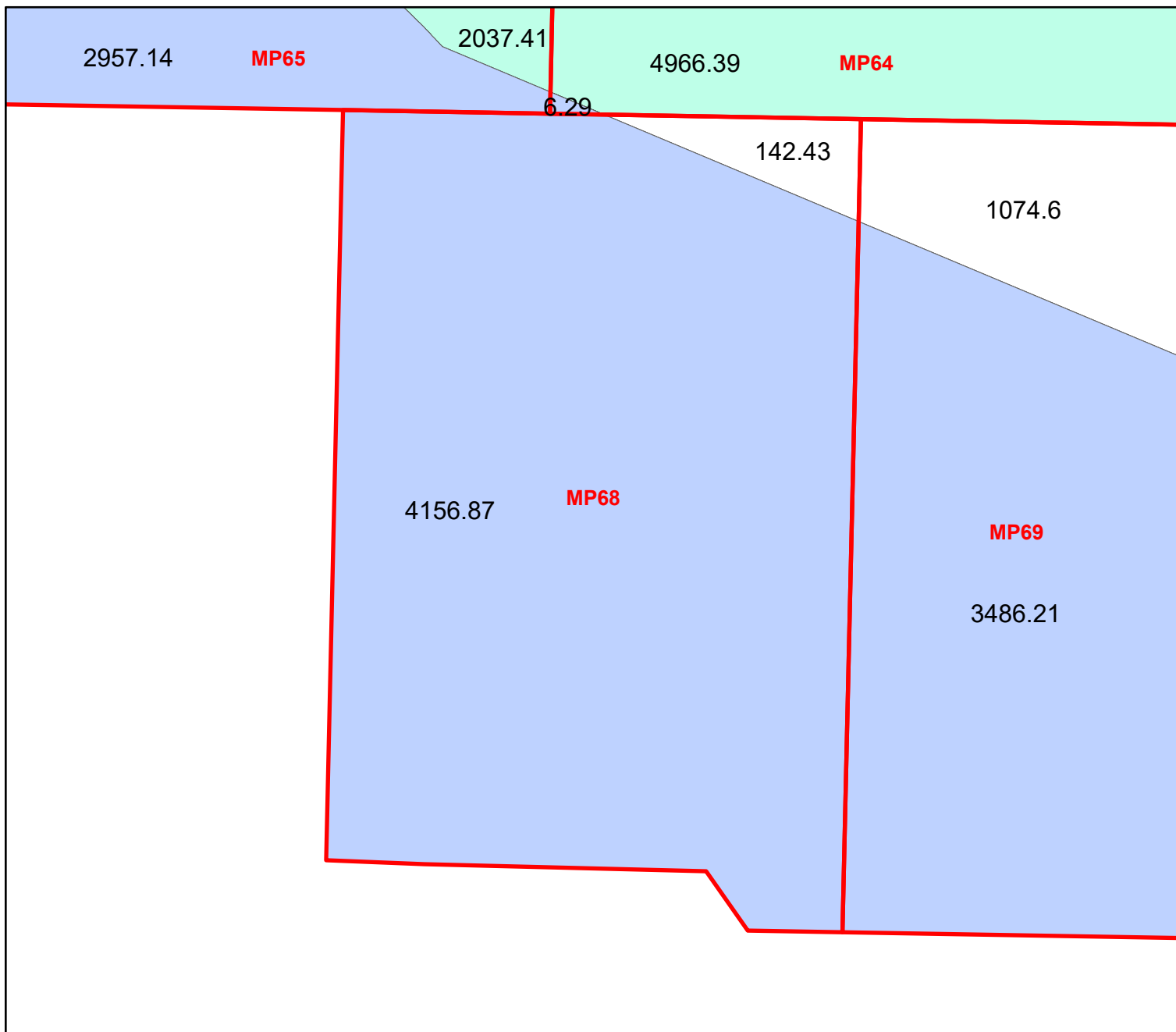
Block portion numbers are in acres

MP65

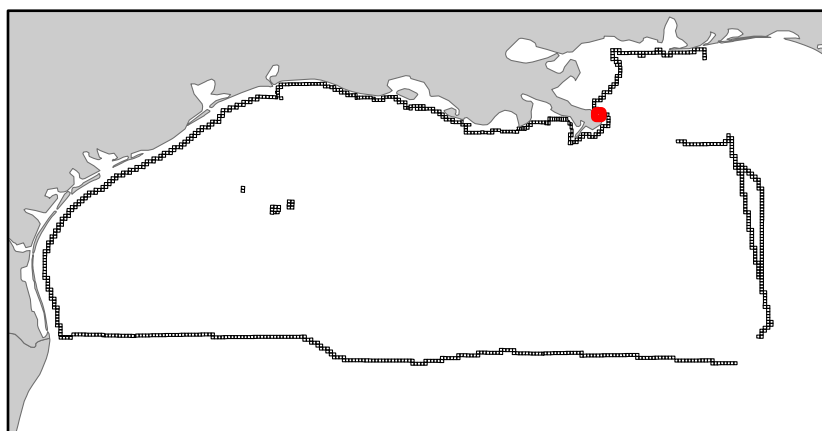
Main Pass Area

LA10

Block 68



- Split Block
- Deferred Portion
- Portion Landward of the SLA
- Portion that is Non-US Jurisdiction
- Available Portion of Block
- Portion Under Moratorium
- Active Lease (Not-available)




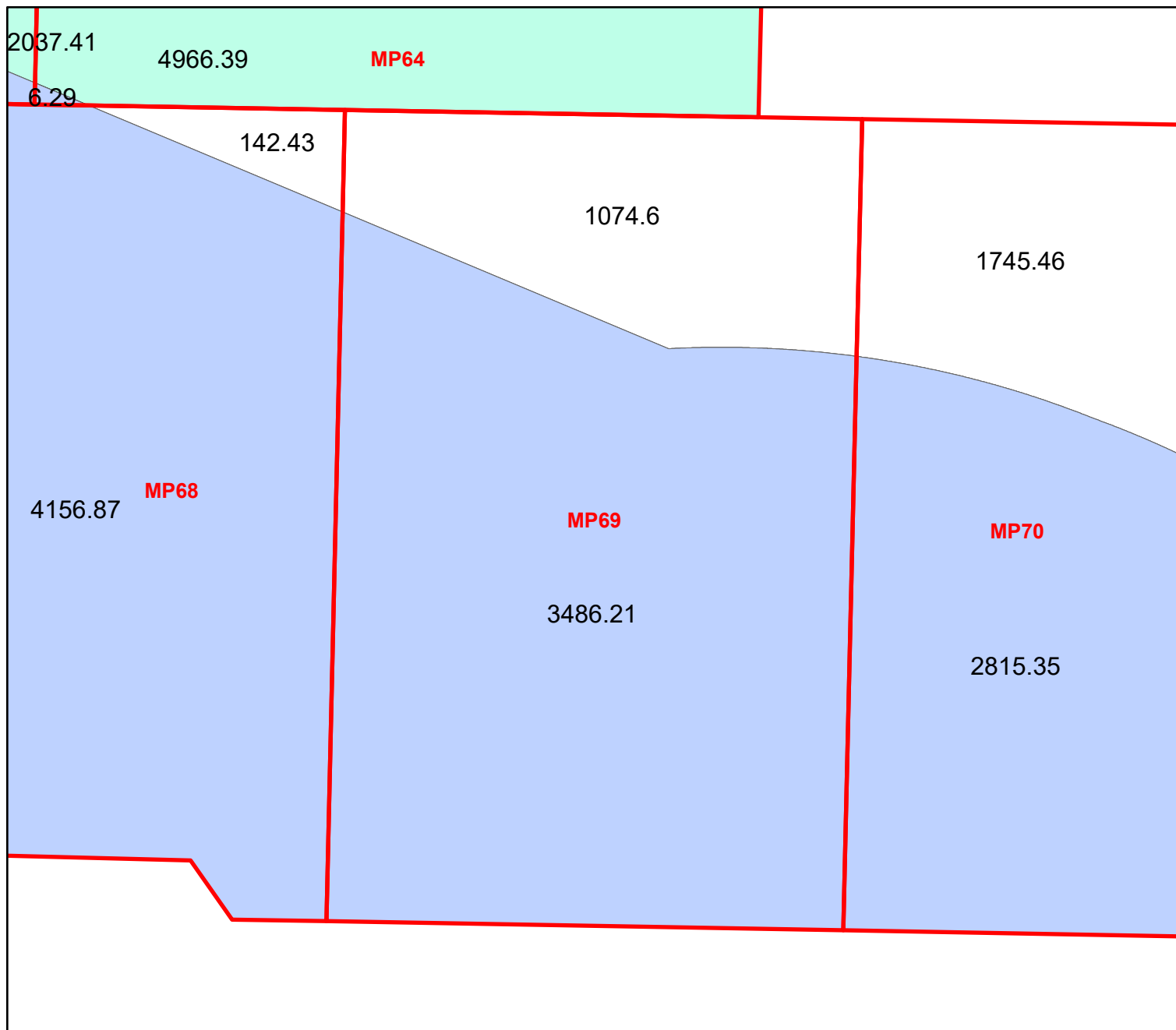
Block portion numbers are in acres

MP68

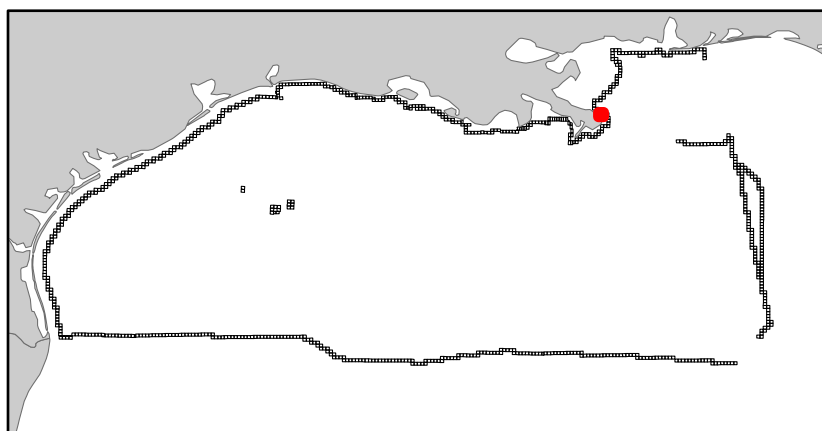
Main Pass Area

LA10

Block 69



- Split Block
- Deferred Portion
- Portion Landward of the SLA
- Portion that is Non-US Jurisdiction
- Available Portion of Block
- Portion Under Moratorium
- Active Lease (Not-available)




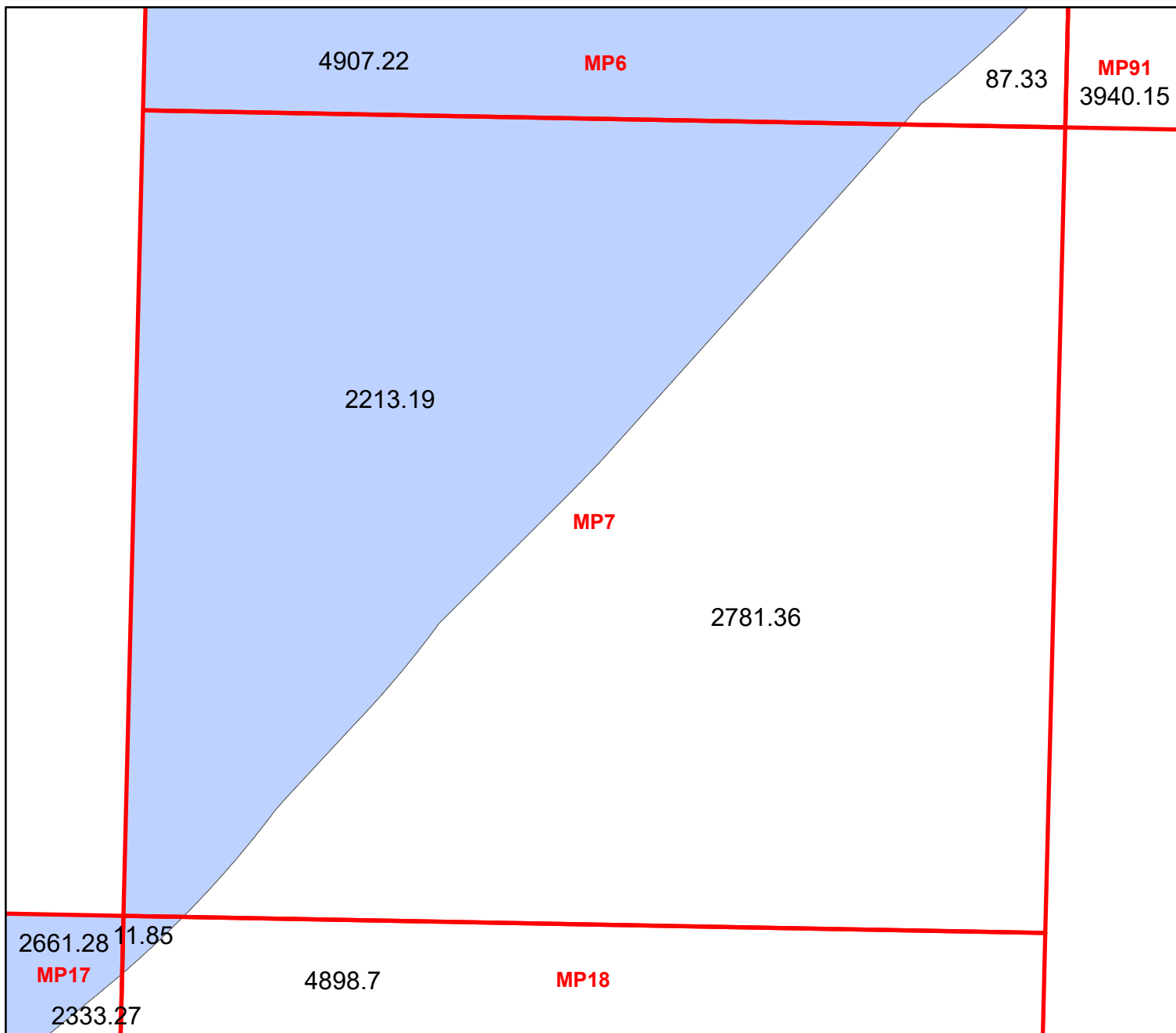
Block portion numbers are in acres

MP69

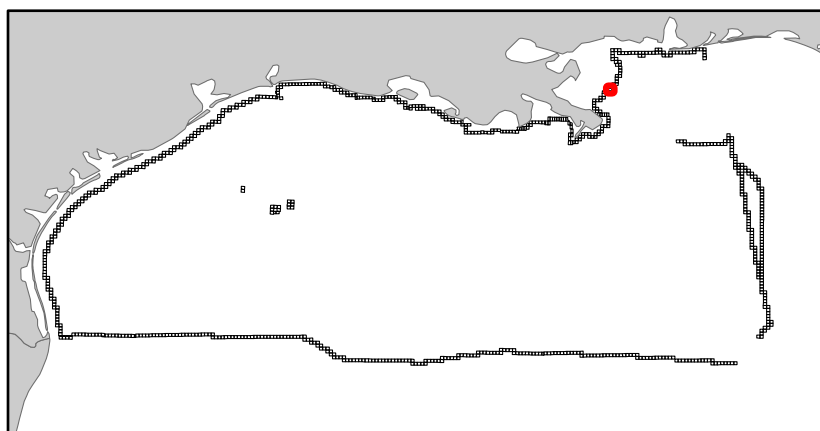
Main Pass Area

LA10

Block 7



- Split Block
- Deferred Portion
- Portion Landward of the SLA
- Portion that is Non-US Jurisdiction
- Available Portion of Block
- Portion Under Moratorium
- Active Lease (Not-available)




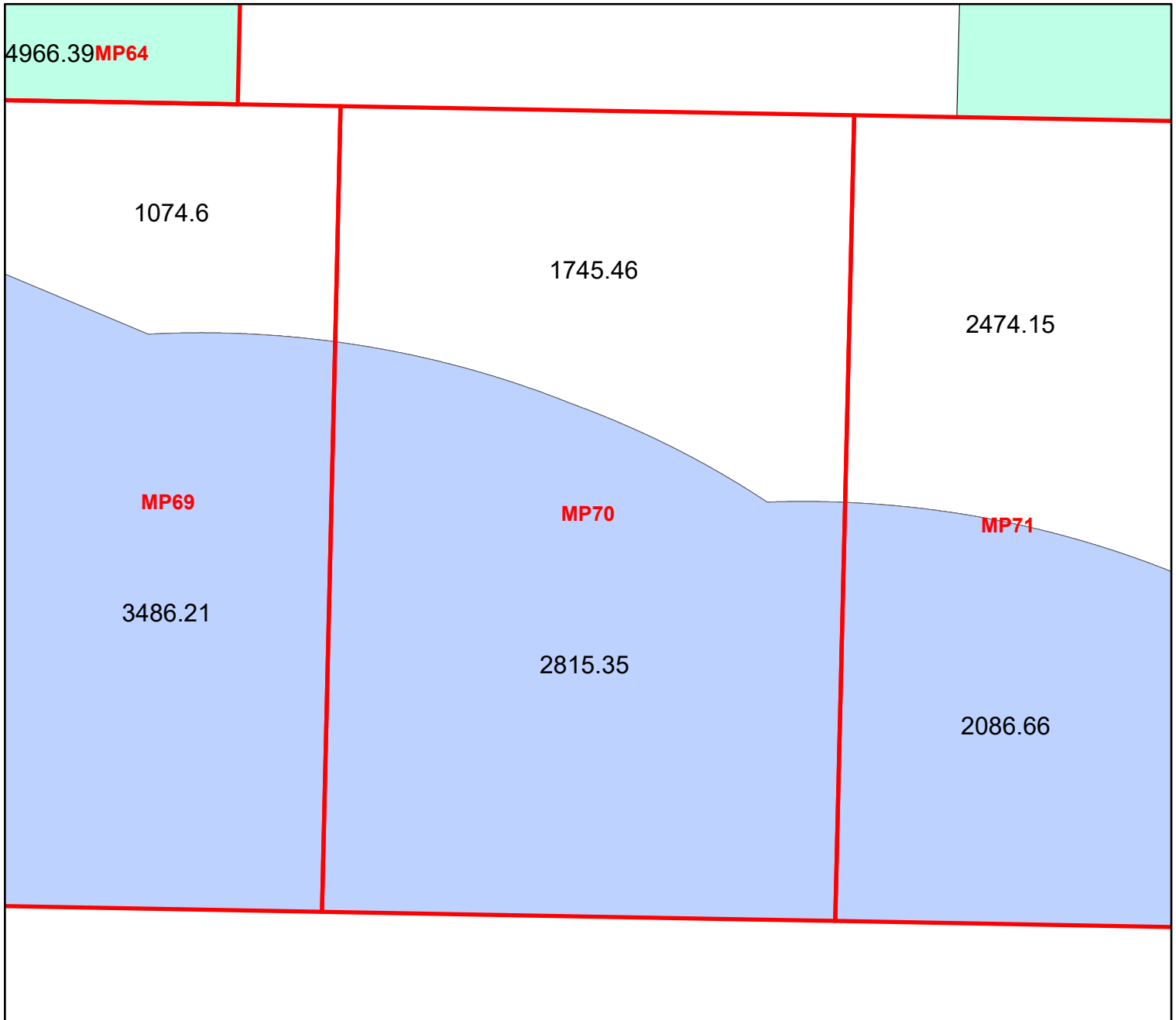
Block portion numbers are in acres

MP7

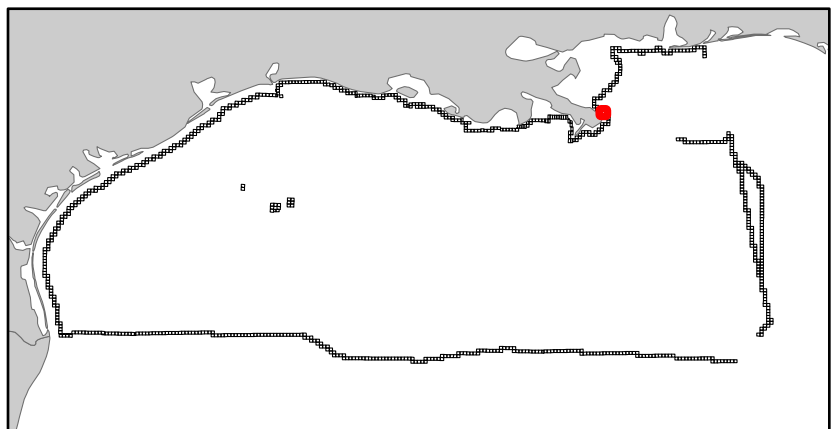
Main Pass Area

LA10

Block 70



- Split Block
- Deferred Portion
- Portion Landward of the SLA
- Portion that is Non-US Jurisdiction
- Available Portion of Block
- Portion Under Moratorium
- Active Lease (Not-available)




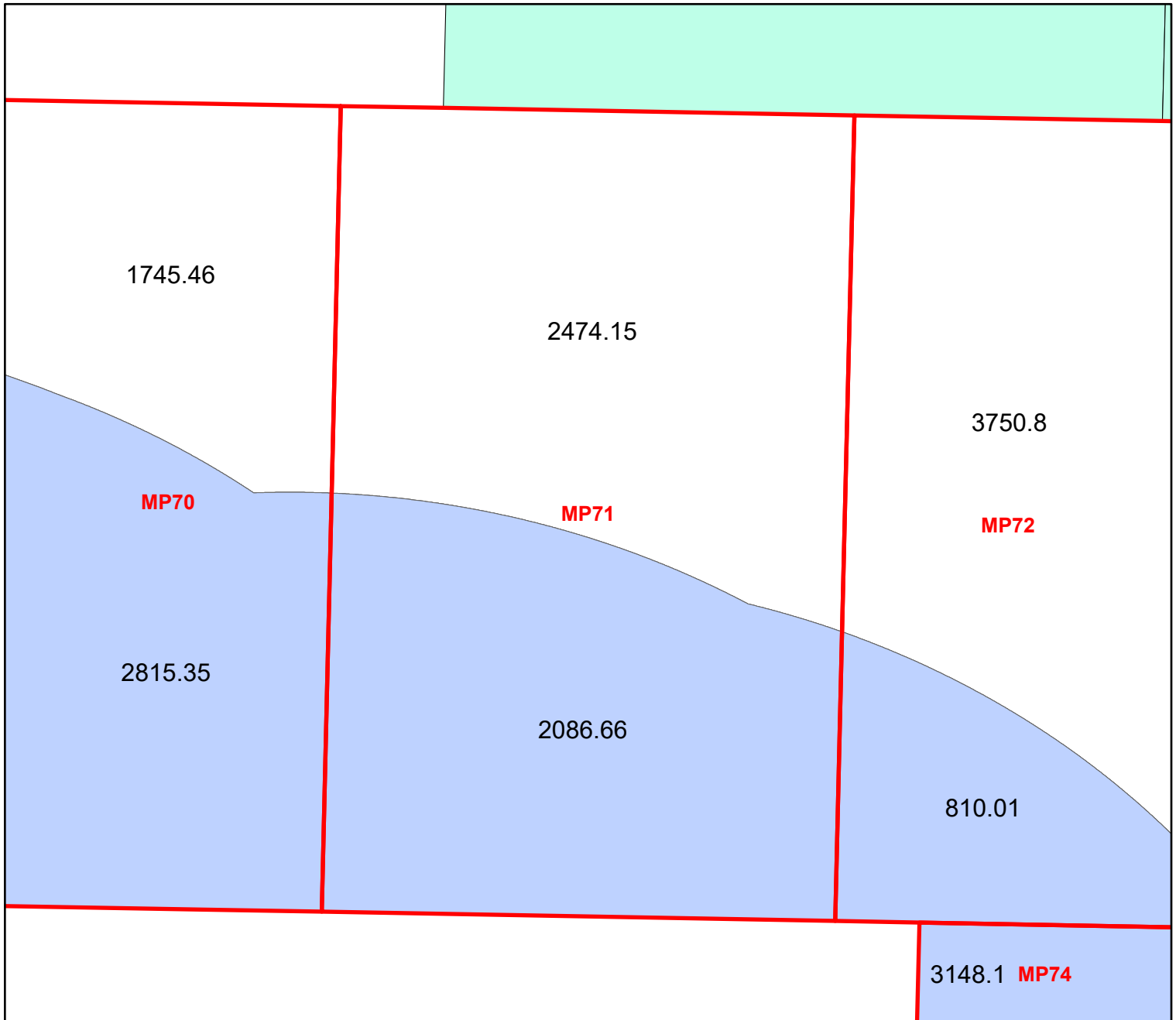
Block portion numbers are in acres

MP70

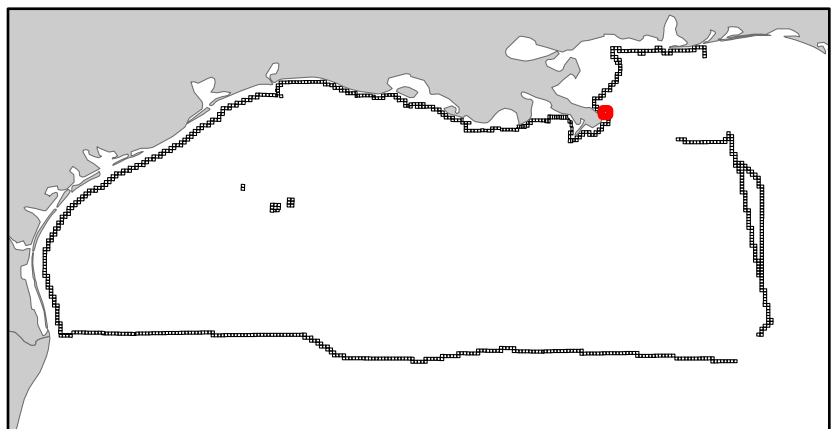
Main Pass Area

LA10

Block 71



- Split Block
- Deferred Portion
- Portion Landward of the SLA
- Portion that is Non-US Jurisdiction
- Available Portion of Block
- Portion Under Moratorium
- Active Lease (Not-available)




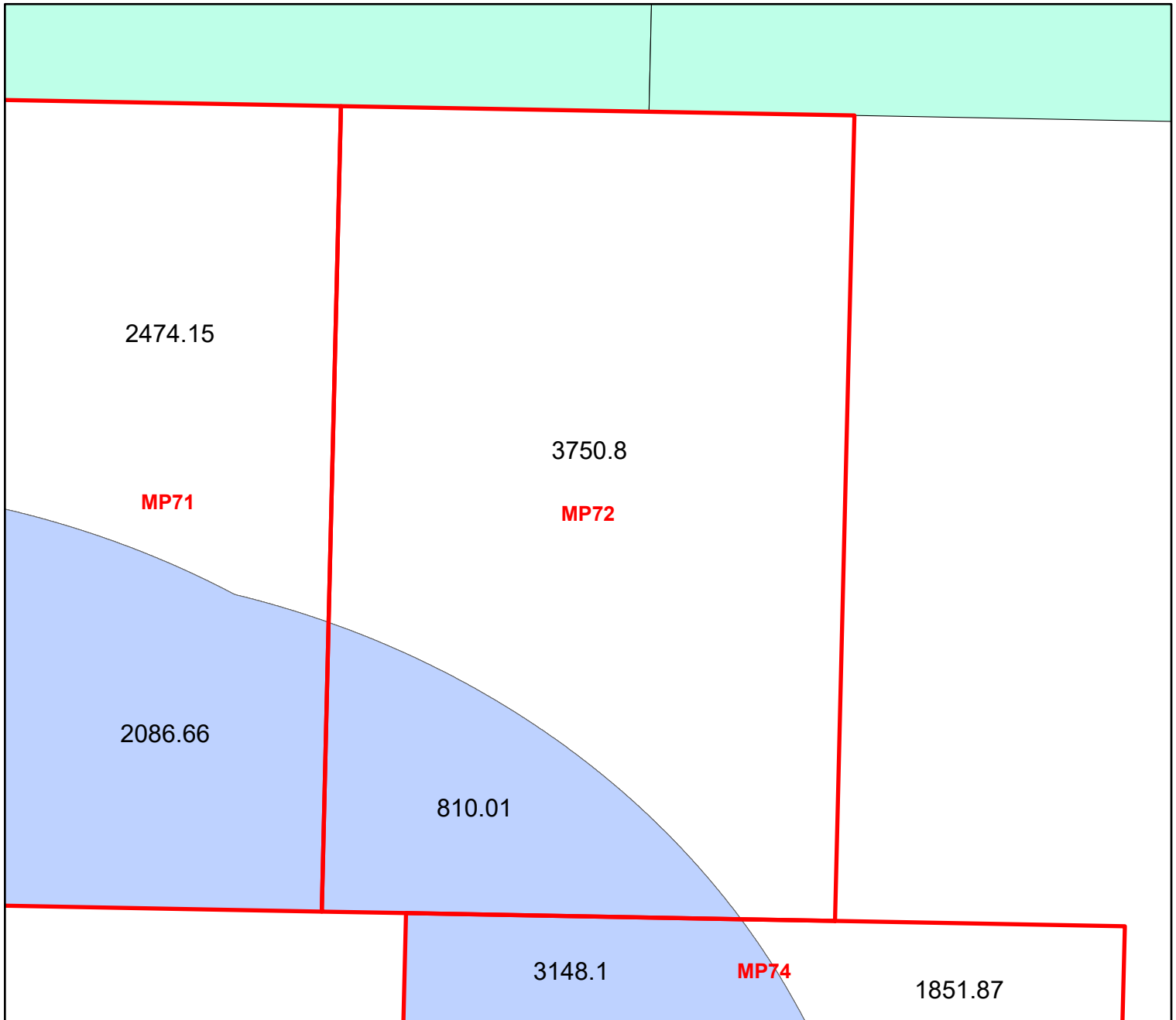
Block portion numbers are in acres

MP71

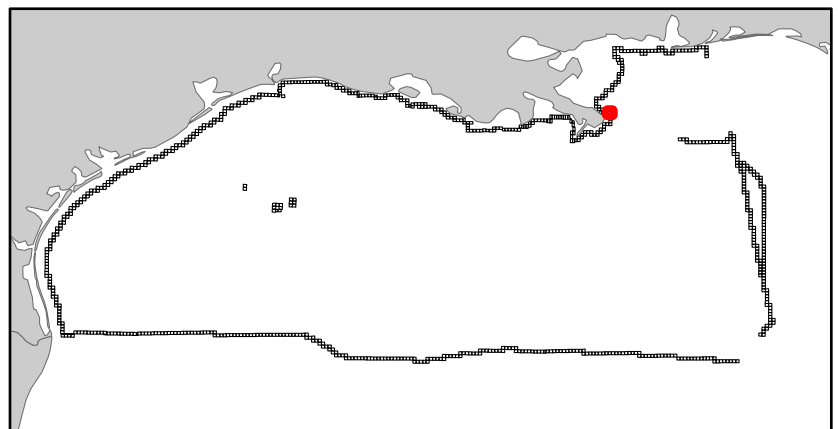
Main Pass Area

LA10

Block 72



-  Split Block
-  Deferred Portion
-  Portion Landward of the SLA
-  Portion that is Non-US Jurisdiction
-  Available Portion of Block
-  Portion Under Moratorium
-  Active Lease (Not-available)




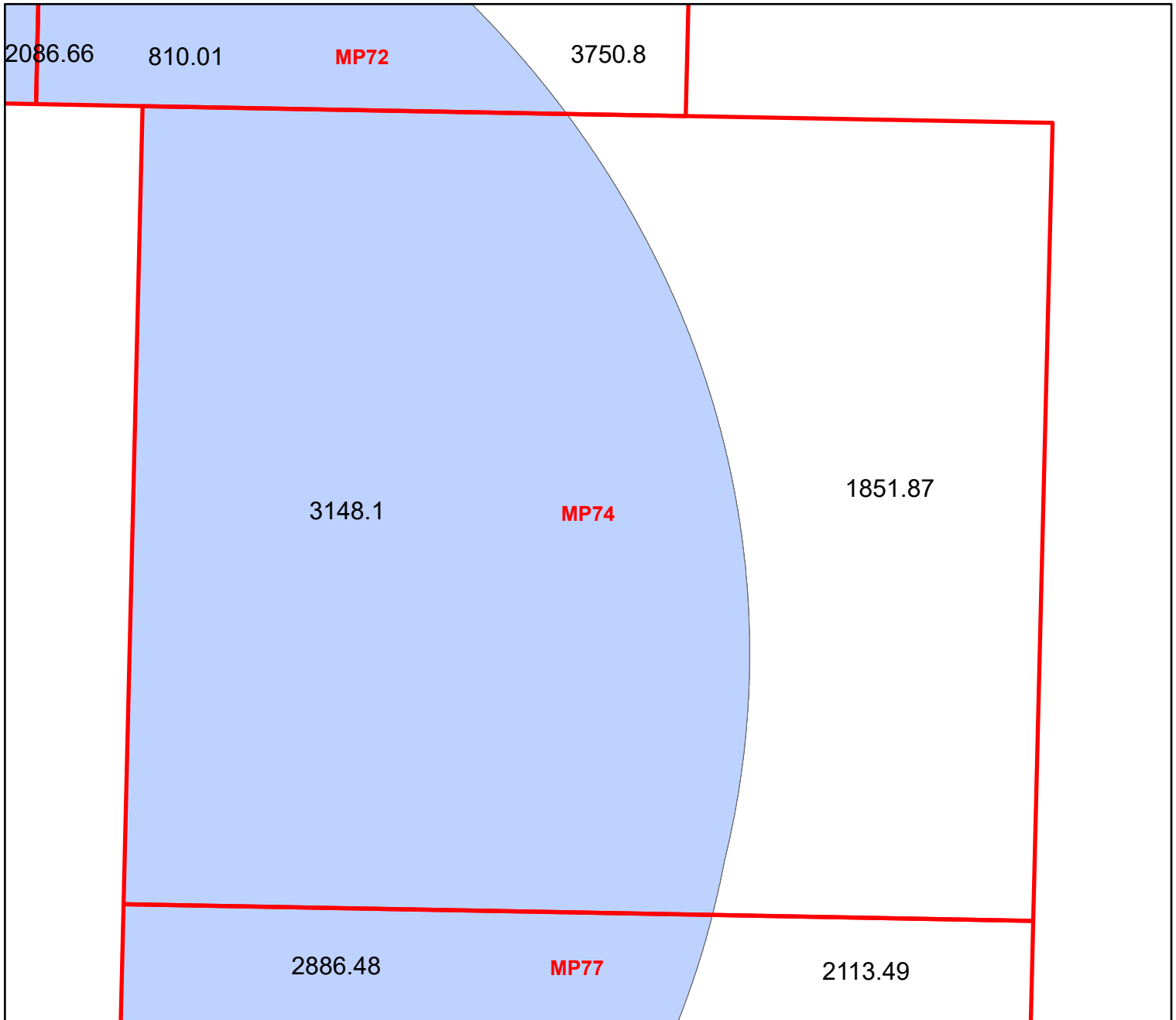
Block portion numbers are in acres

MP72

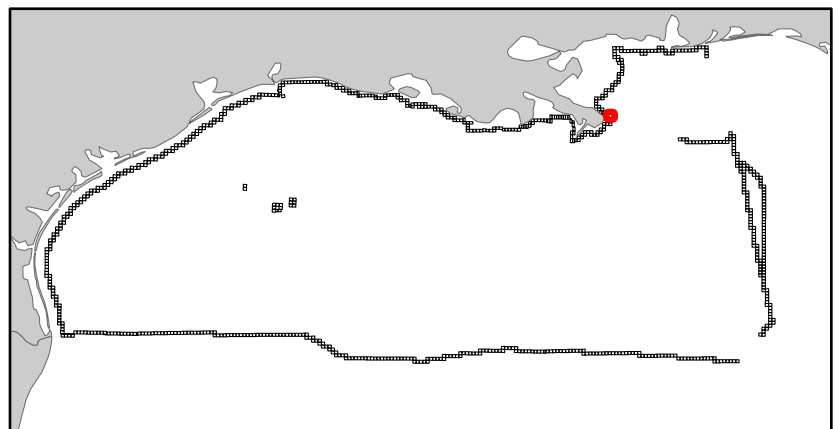
Main Pass Area

LA10

Block 74



-  Split Block
-  Deferred Portion
-  Portion Landward of the SLA
-  Portion that is Non-US Jurisdiction
-  Available Portion of Block
-  Portion Under Moratorium
-  Active Lease (Not-available)



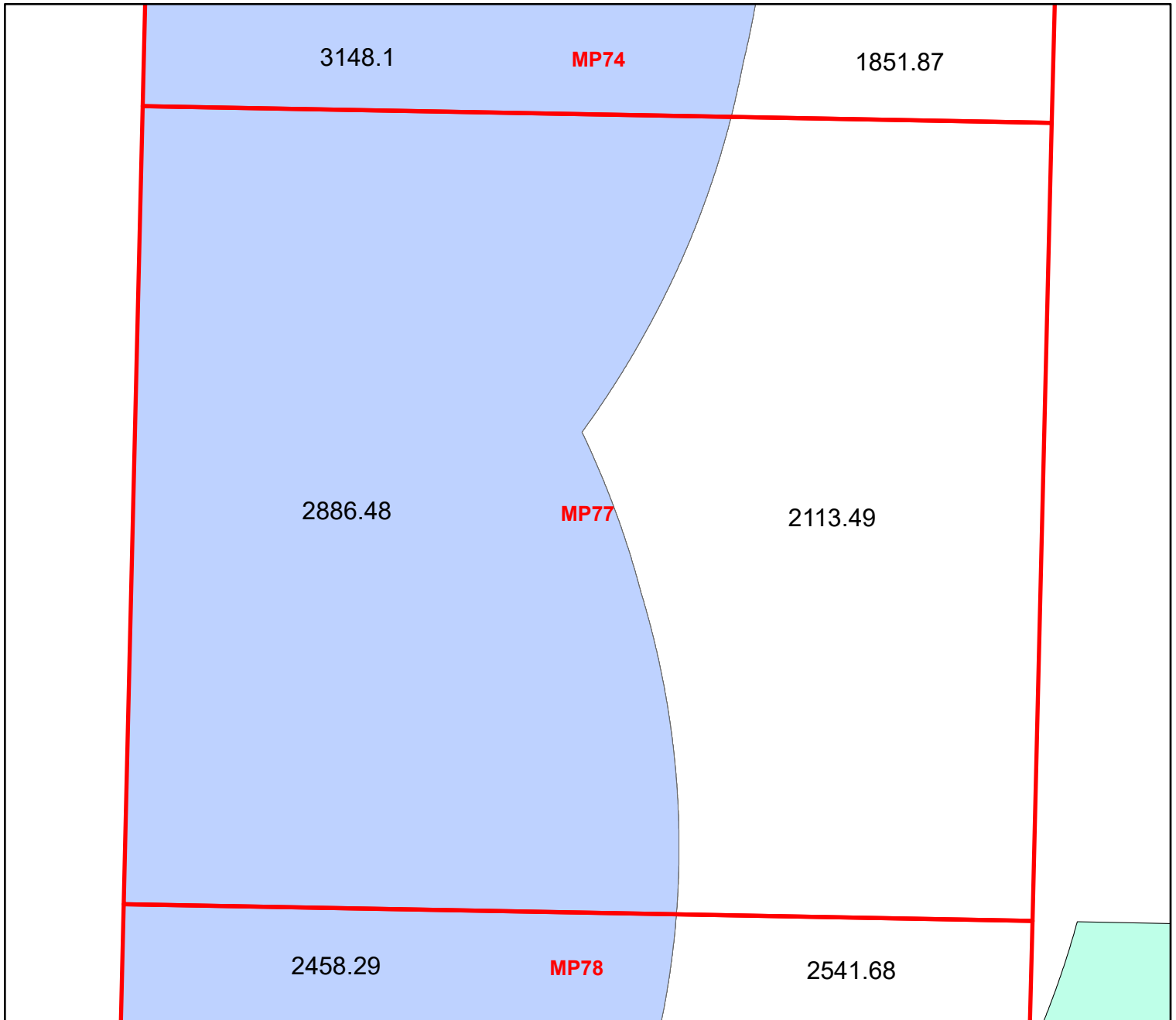
Block portion numbers are in acres

MP74

Main Pass Area

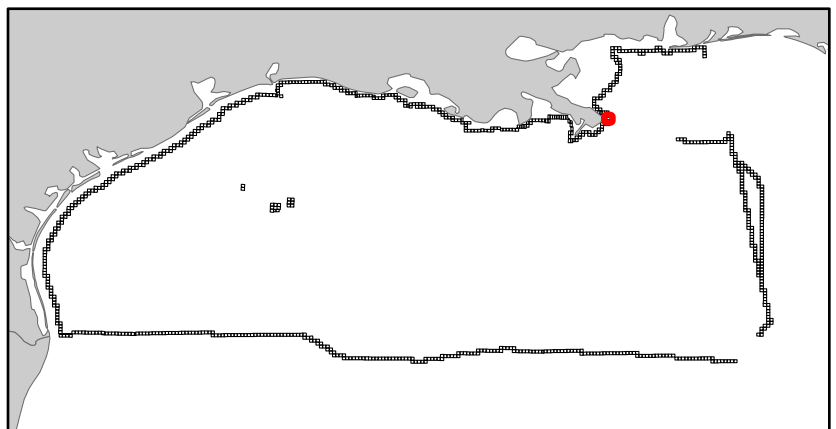
LA10

Block 77



0 0.7 1.41 Miles

-  Split Block
-  Deferred Portion
-  Portion Landward of the SLA
-  Portion that is Non-US Jurisdiction
-  Available Portion of Block
-  Portion Under Moratorium
-  Active Lease (Not-available)




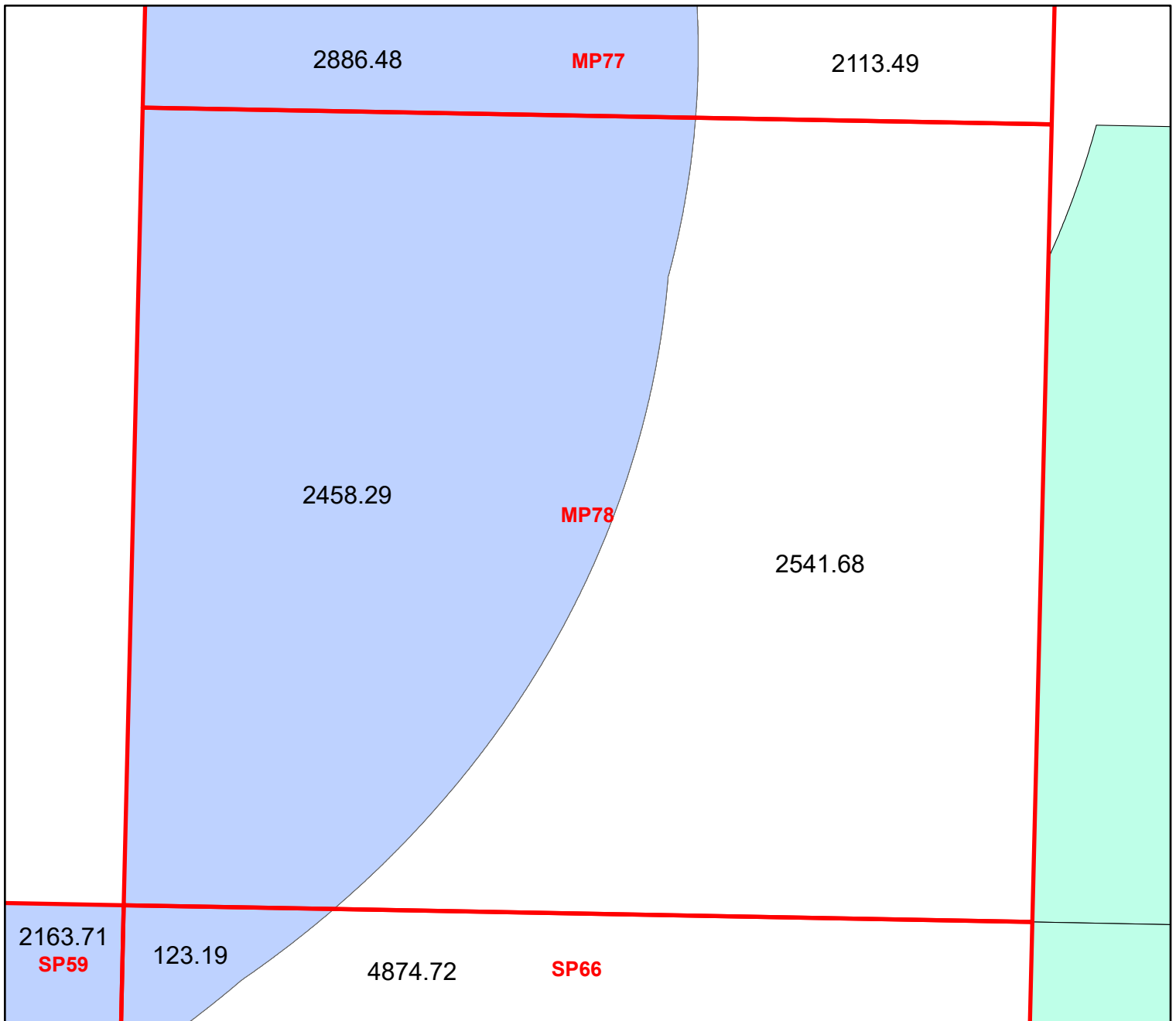
Block portion numbers are in acres

MP77

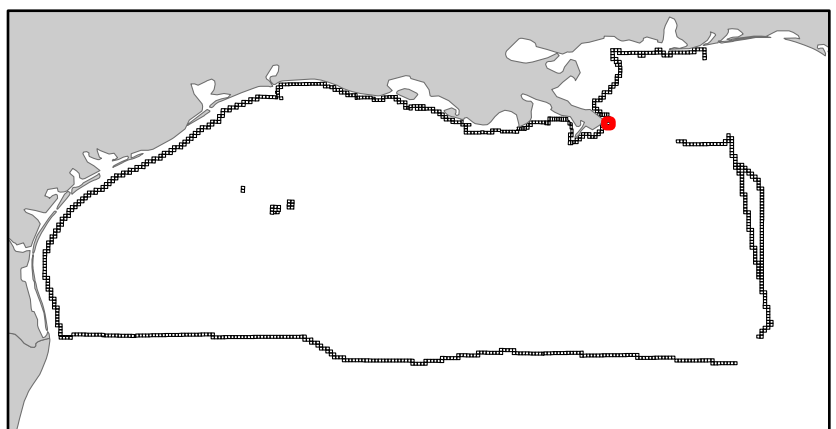
Main Pass Area

LA10

Block 78



- Split Block
- Deferred Portion
- Portion Landward of the SLA
- Portion that is Non-US Jurisdiction
- Available Portion of Block
- Portion Under Moratorium
- Active Lease (Not-available)




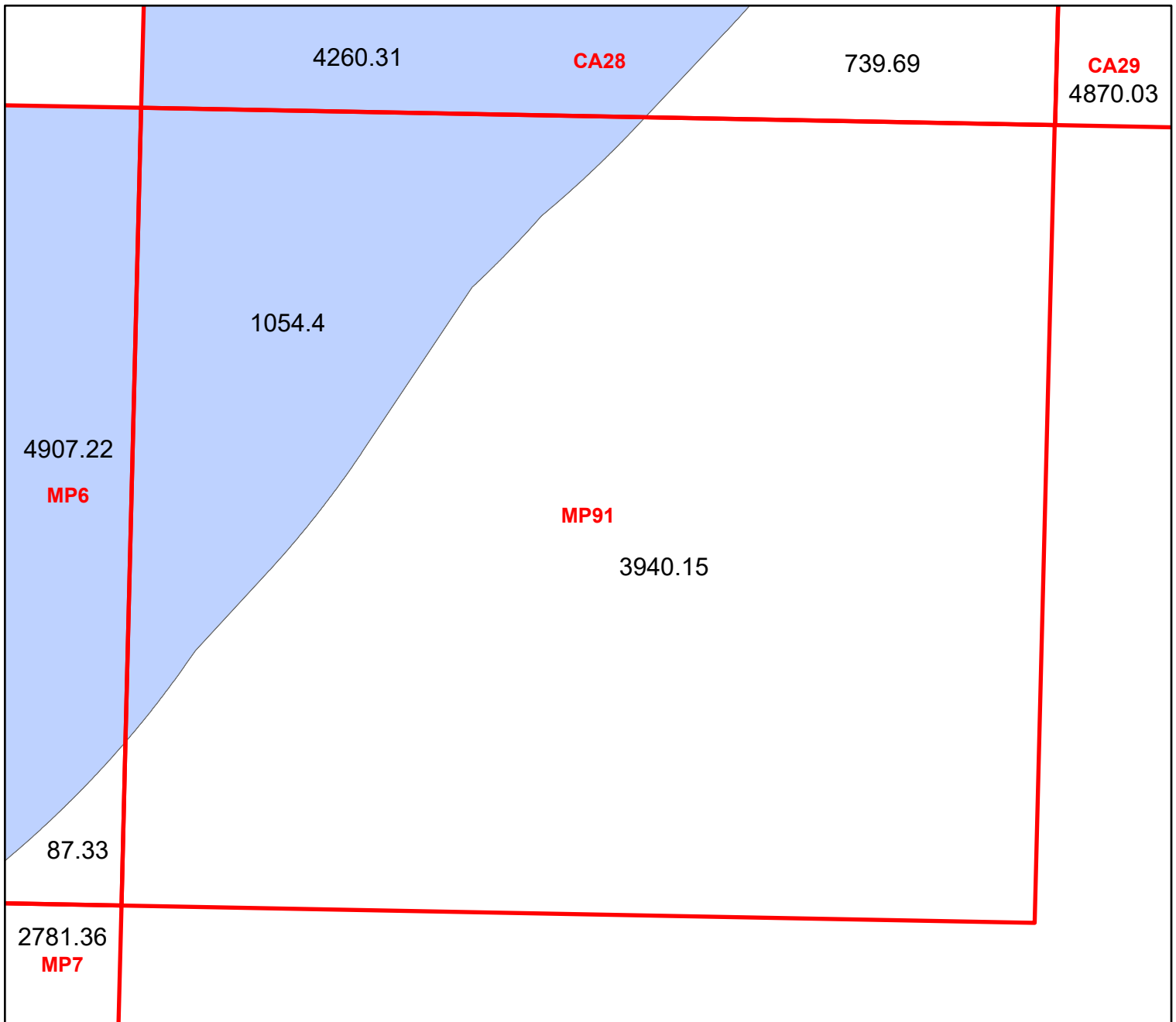
Block portion numbers are in acres

MP78

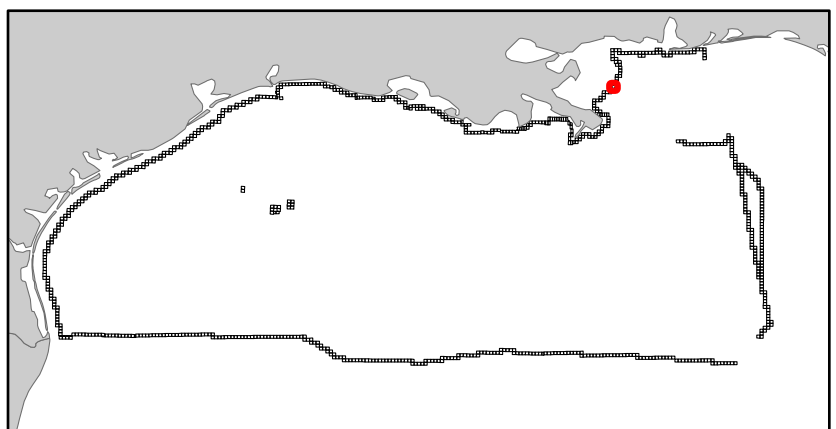
Main Pass Area

LA10

Block 91



-  Split Block
-  Deferred Portion
-  Portion Landward of the SLA
-  Portion that is Non-US Jurisdiction
-  Available Portion of Block
-  Portion Under Moratorium
-  Active Lease (Not-available)




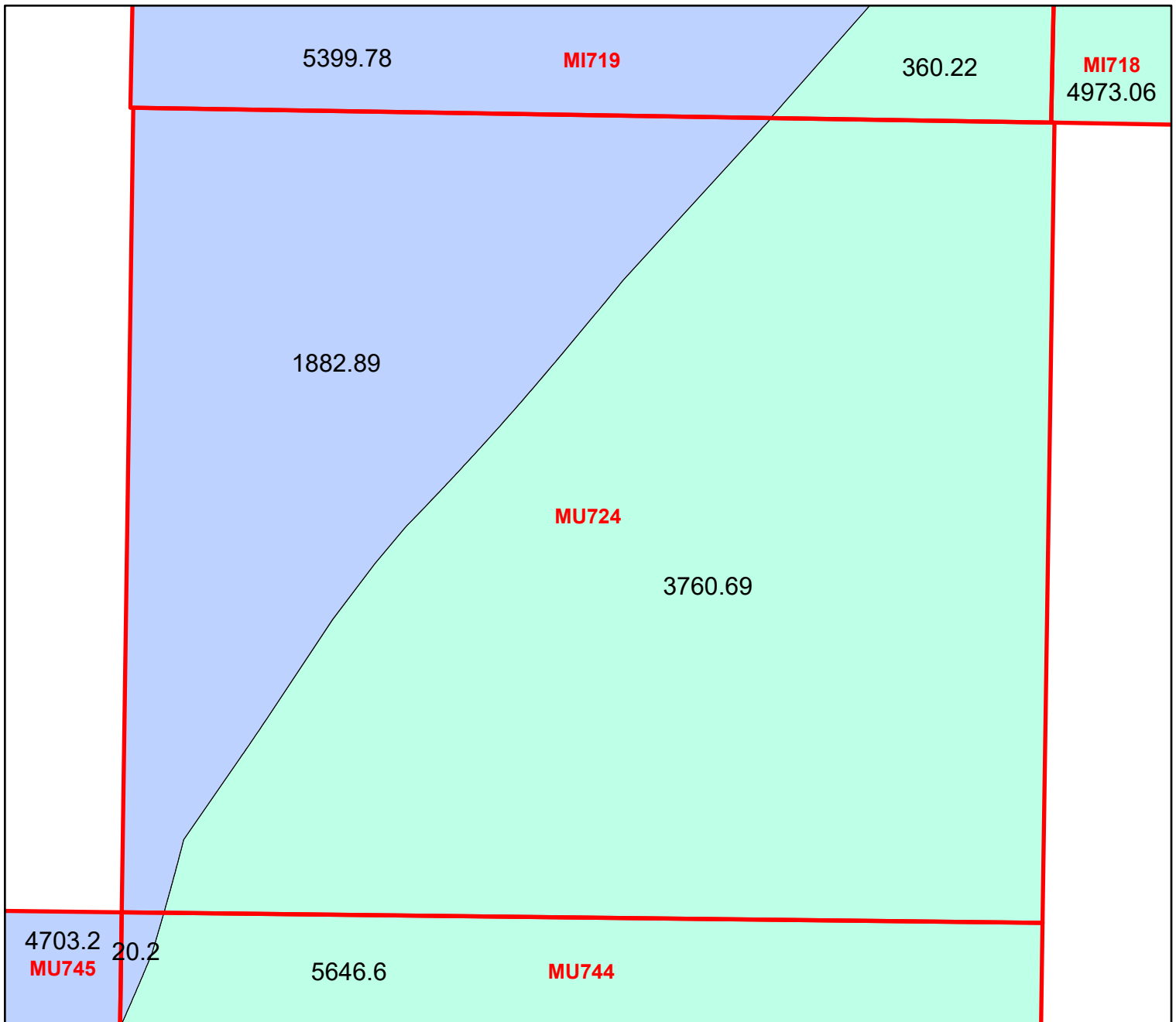
Block portion numbers are in acres

MP91

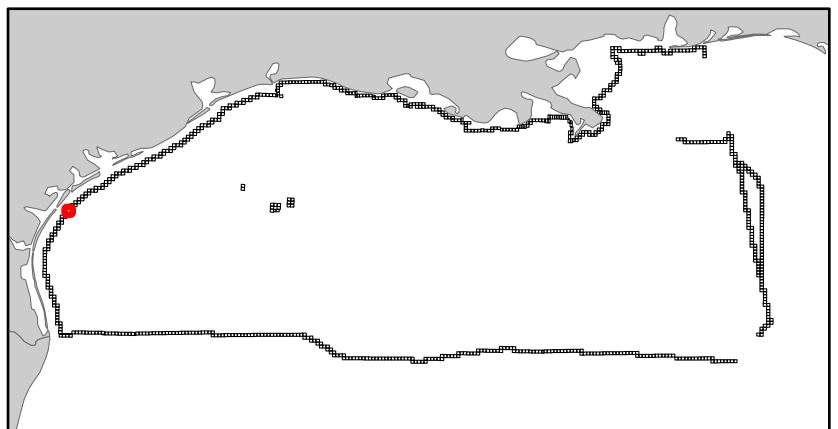
Mustang Island Area

TX3

Block 724



- Split Block
- Deferred Portion
- Portion Landward of the SLA
- Portion that is Non-US Jurisdiction
- Available Portion of Block
- Portion Under Moratorium
- Active Lease (Not-available)



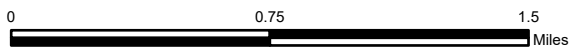
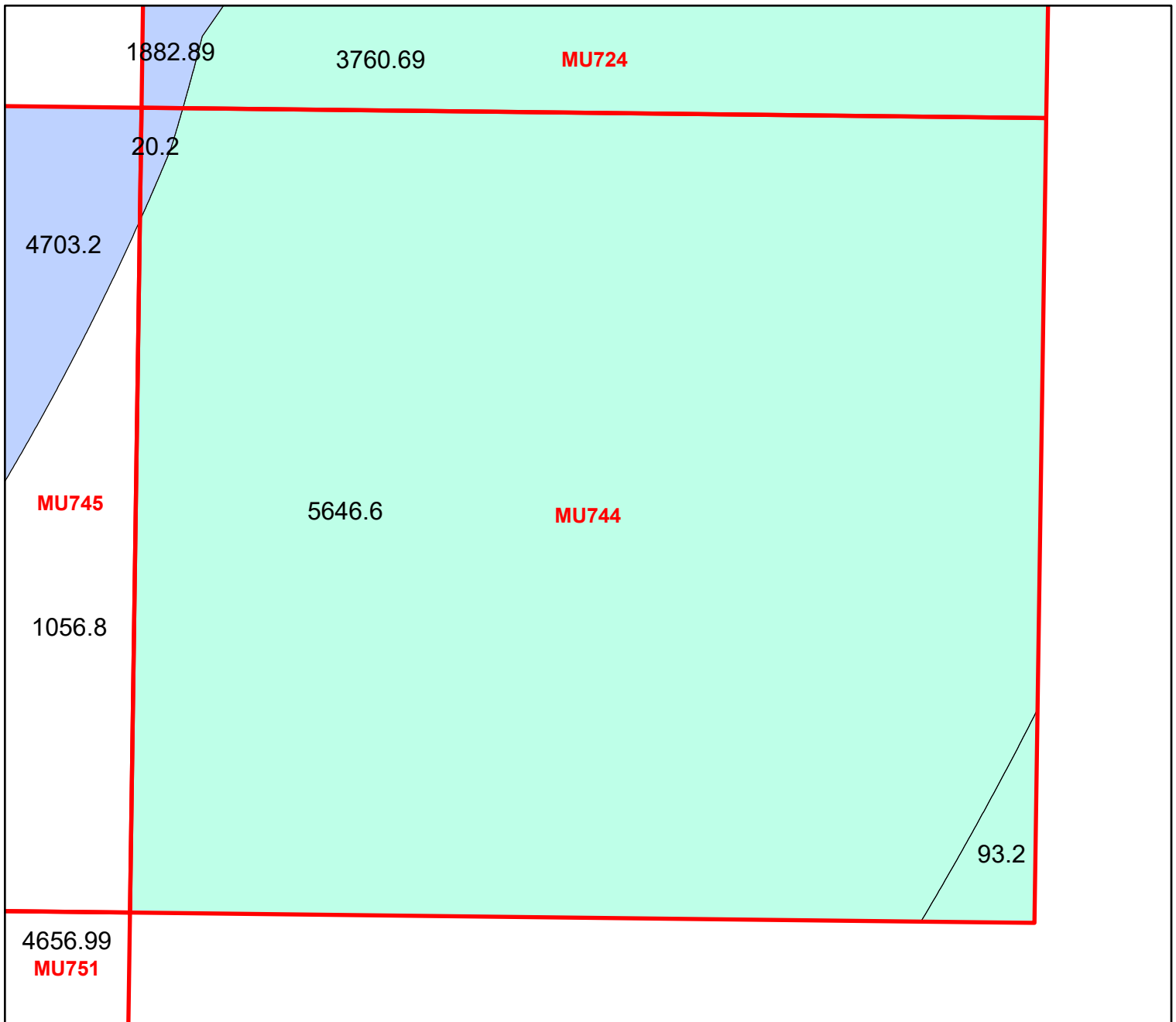
Block portion numbers are in acres

MU724

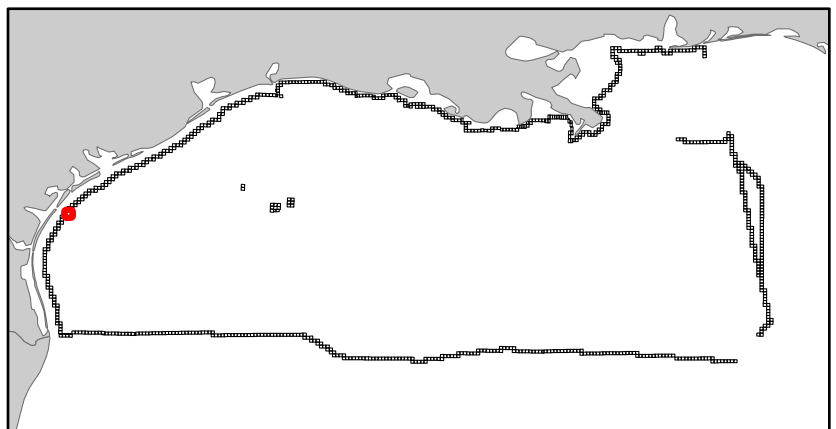
Mustang Island Area

TX3

Block 744



- Split Block
- Deferred Portion
- Portion Landward of the SLA
- Portion that is Non-US Jurisdiction
- Available Portion of Block
- Portion Under Moratorium
- Active Lease (Not-available)




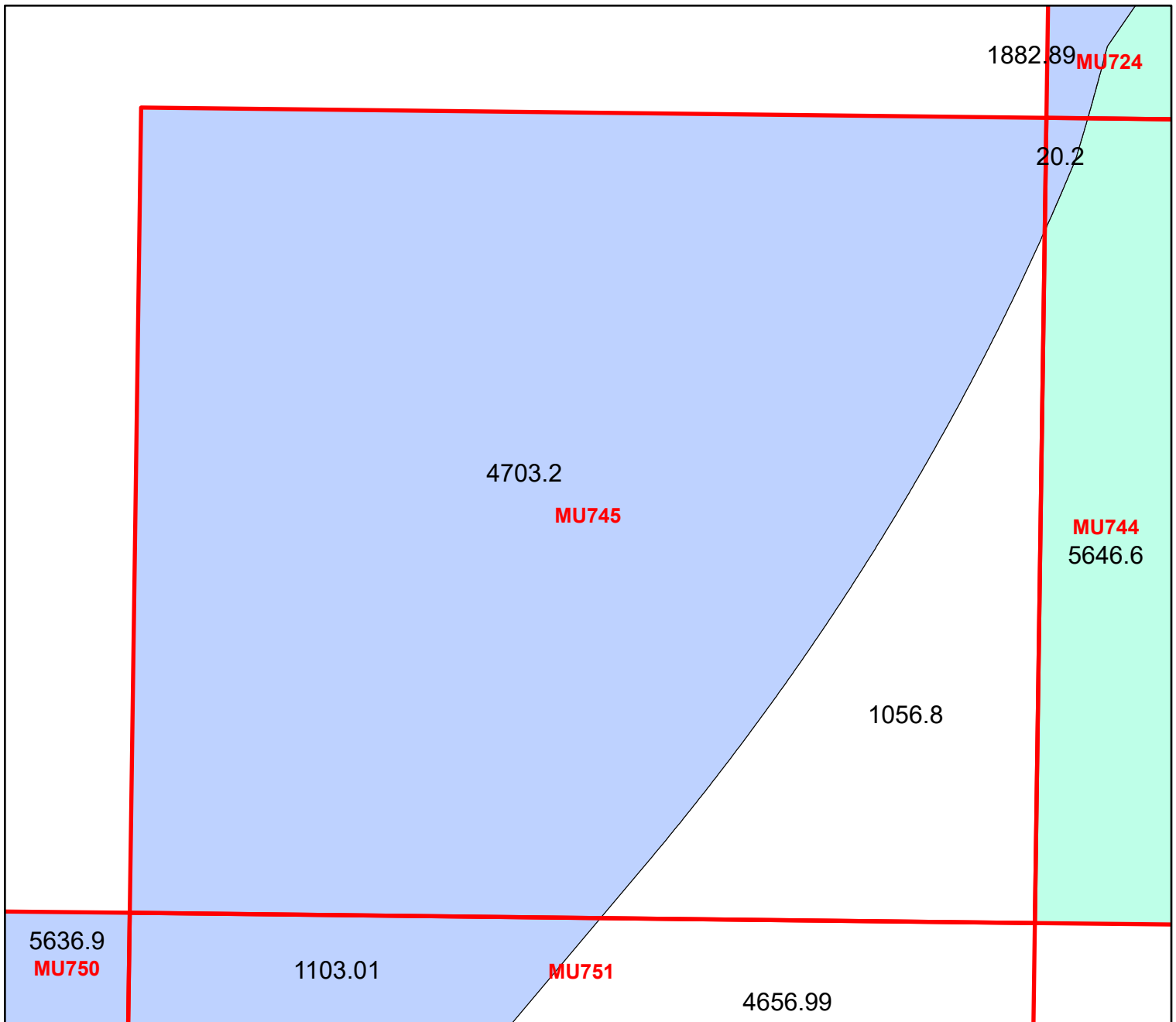
Block portion numbers are in acres

MU744

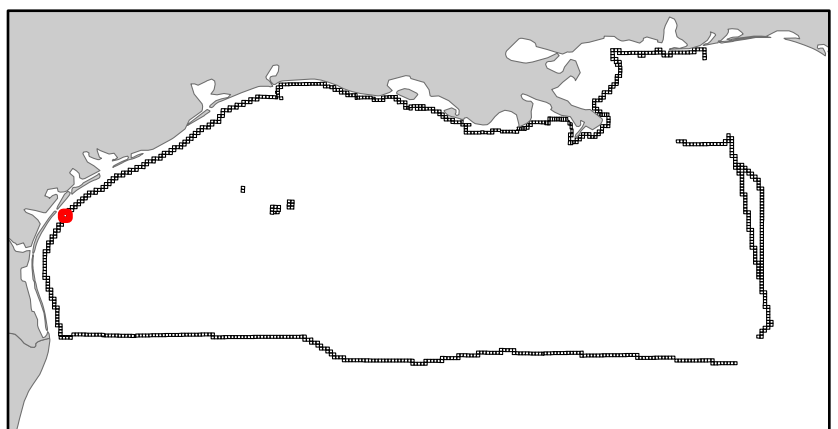
Mustang Island Area

TX3

Block 745



- Split Block
- Deferred Portion
- Portion Landward of the SLA
- Portion that is Non-US Jurisdiction
- Available Portion of Block
- Portion Under Moratorium
- Active Lease (Not-available)



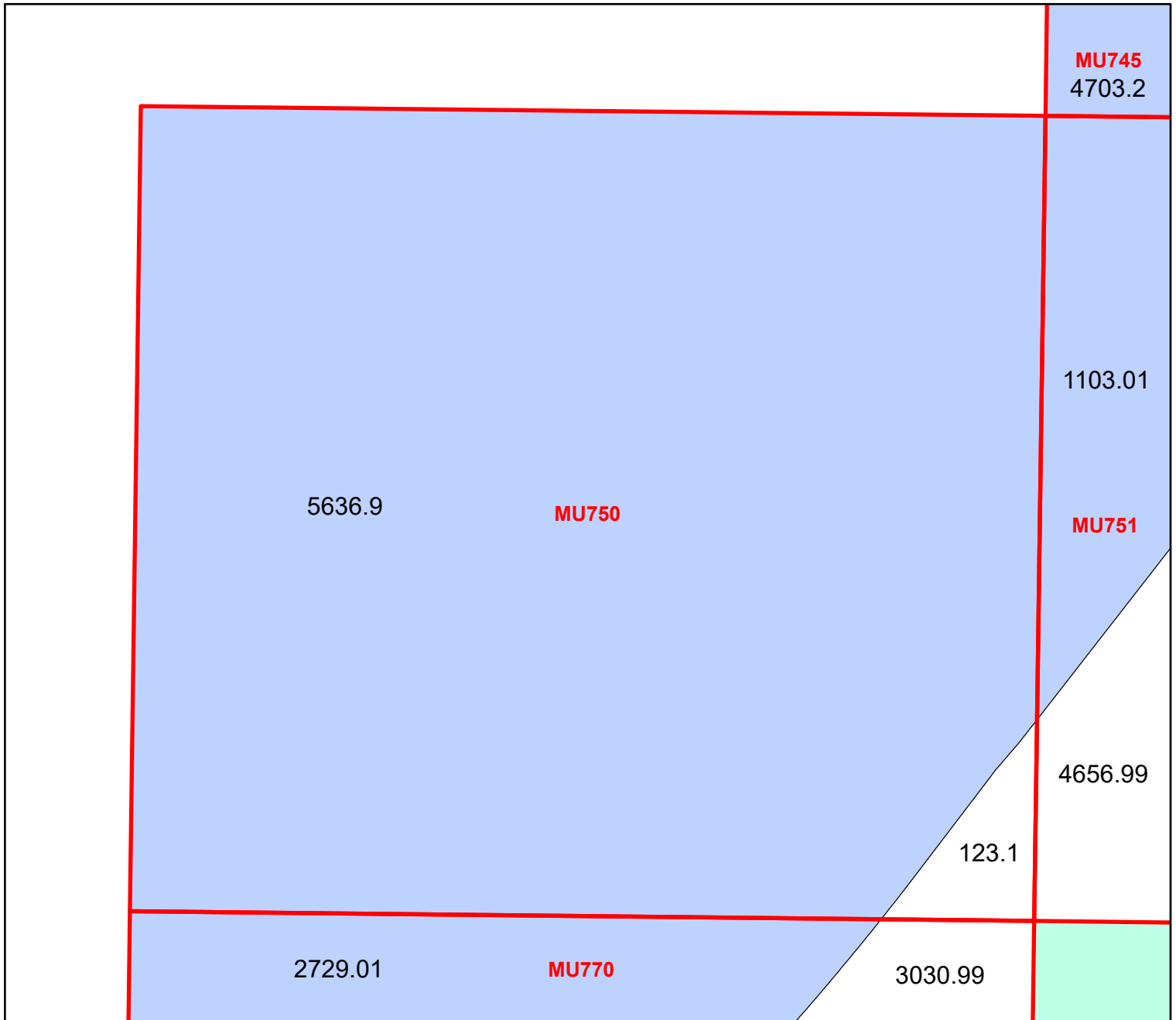
Block portion numbers are in acres

MU745

Mustang Island Area

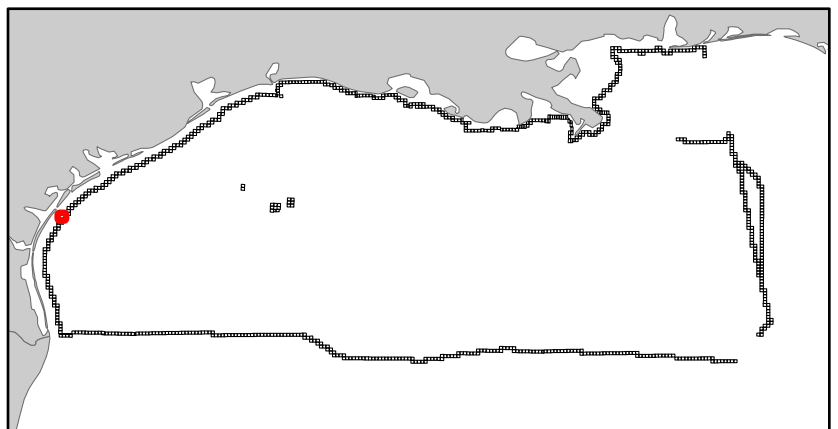
TX3

Block 750



0 0.75 1.5 Miles

-  Split Block
-  Deferred Portion
-  Portion Landward of the SLA
-  Portion that is Non-US Jurisdiction
-  Available Portion of Block
-  Portion Under Moratorium
-  Active Lease (Not-available)




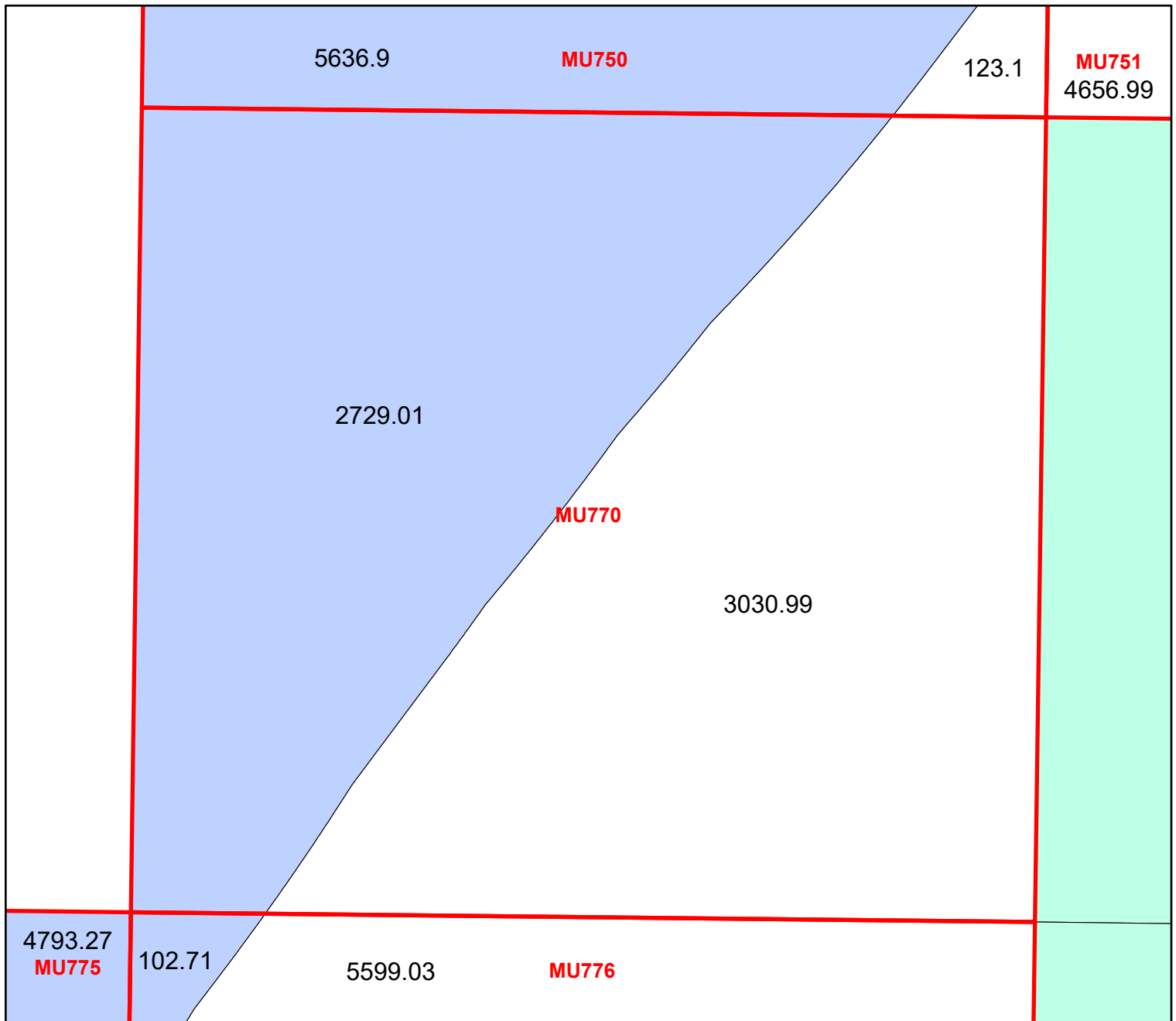
Block portion numbers are in acres

MU750

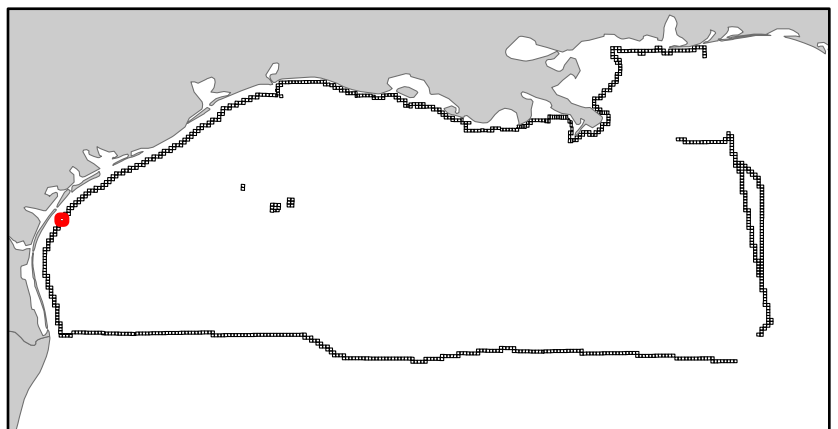
Mustang Island Area

TX3

Block 770



- Split Block
- Deferred Portion
- Portion Landward of the SLA
- Portion that is Non-US Jurisdiction
- Available Portion of Block
- Portion Under Moratorium
- Active Lease (Not-available)



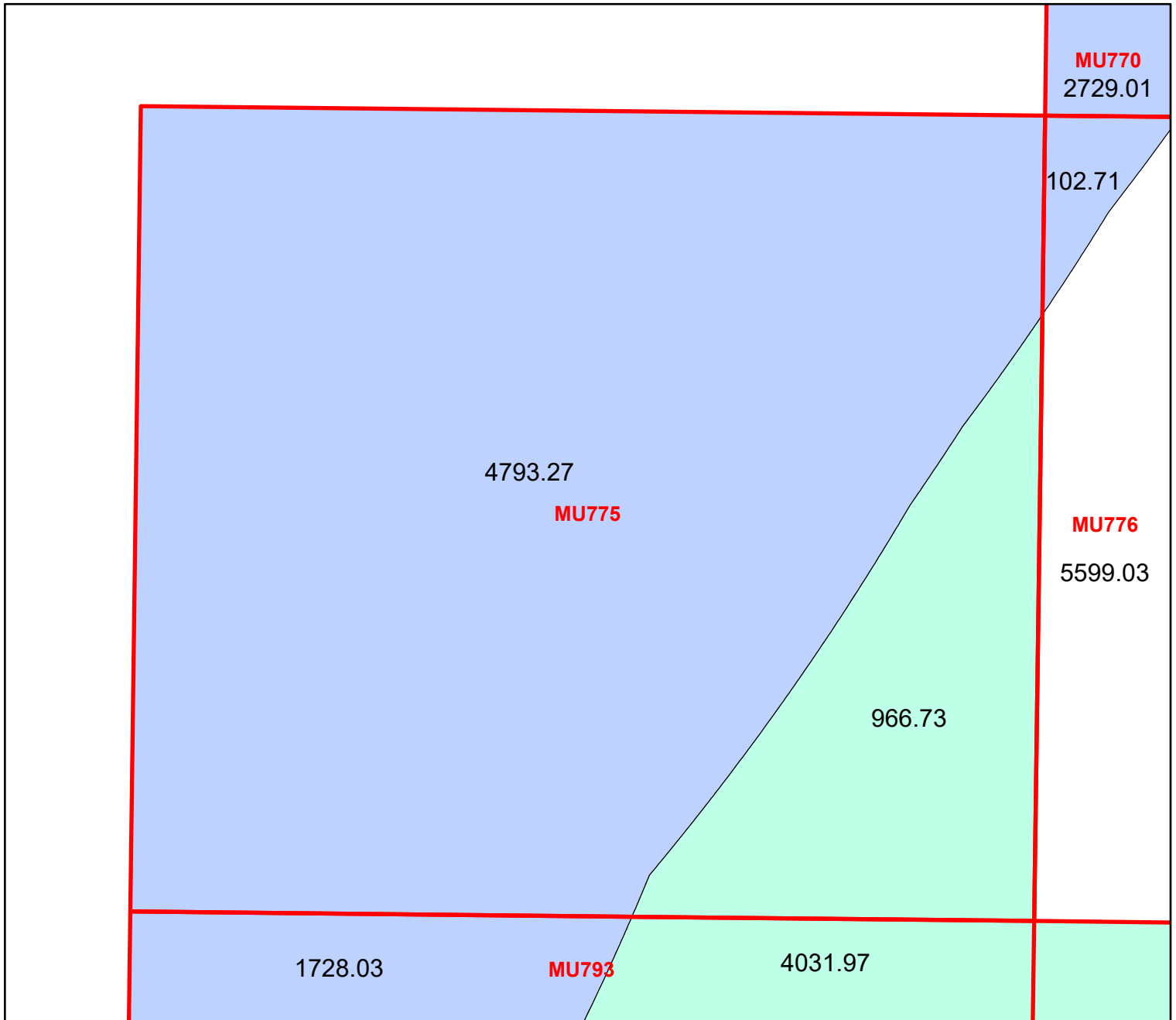
Block portion numbers are in acres

MU770

Mustang Island Area

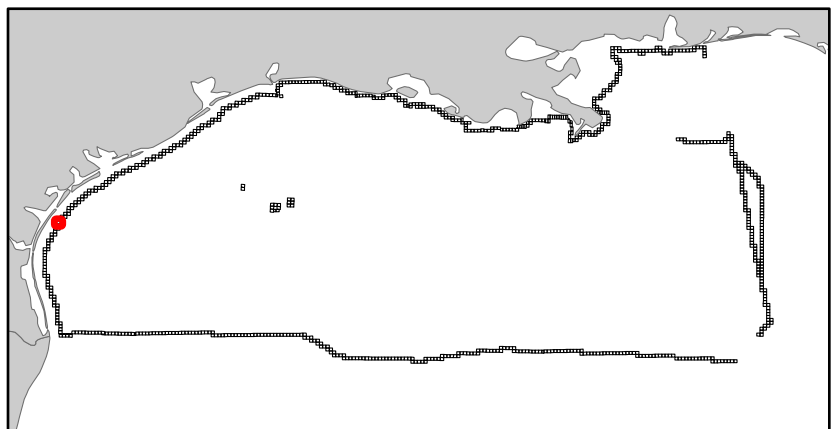
TX3

Block 775



0 0.75 1.5 Miles

-  Split Block
-  Deferred Portion
-  Portion Landward of the SLA
-  Portion that is Non-US Jurisdiction
-  Available Portion of Block
-  Portion Under Moratorium
-  Active Lease (Not-available)




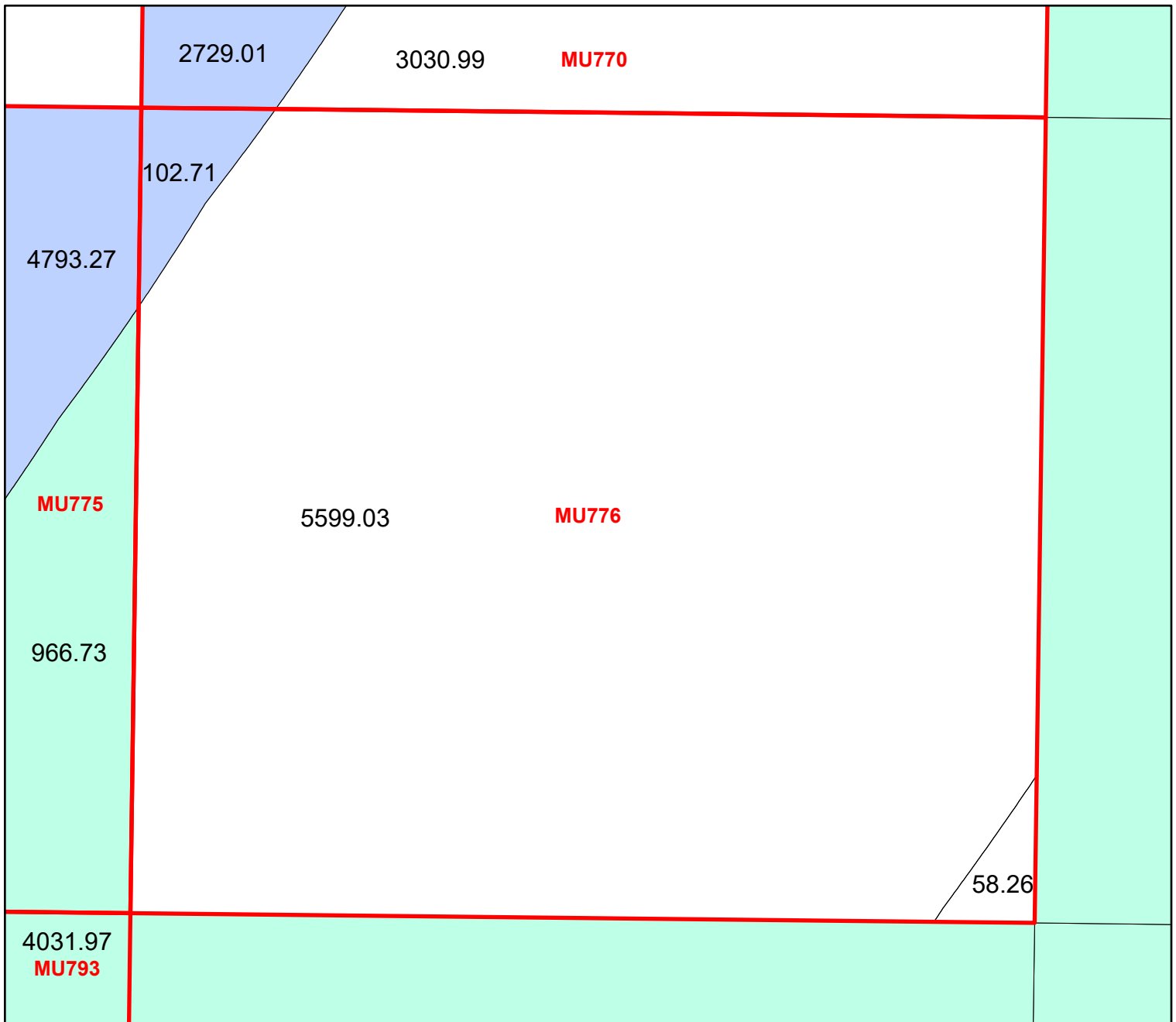
Block portion numbers are in acres

MU775

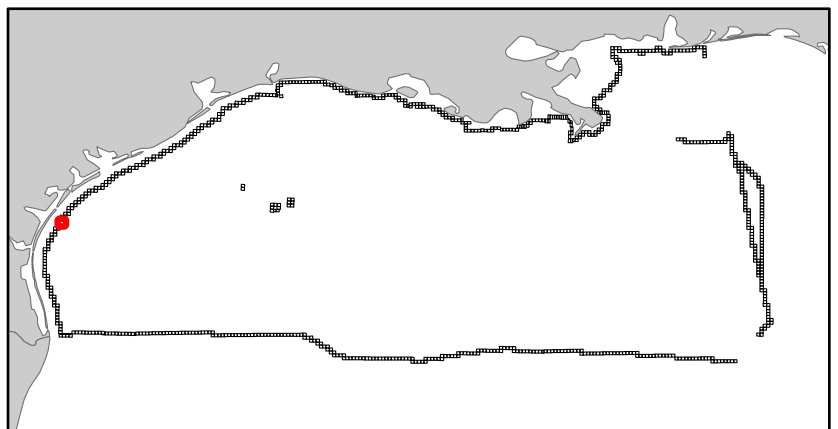
Mustang Island Area

TX3

Block 776



- Split Block
- Deferred Portion
- Portion Landward of the SLA
- Portion that is Non-US Jurisdiction
- Available Portion of Block
- Portion Under Moratorium
- Active Lease (Not-available)



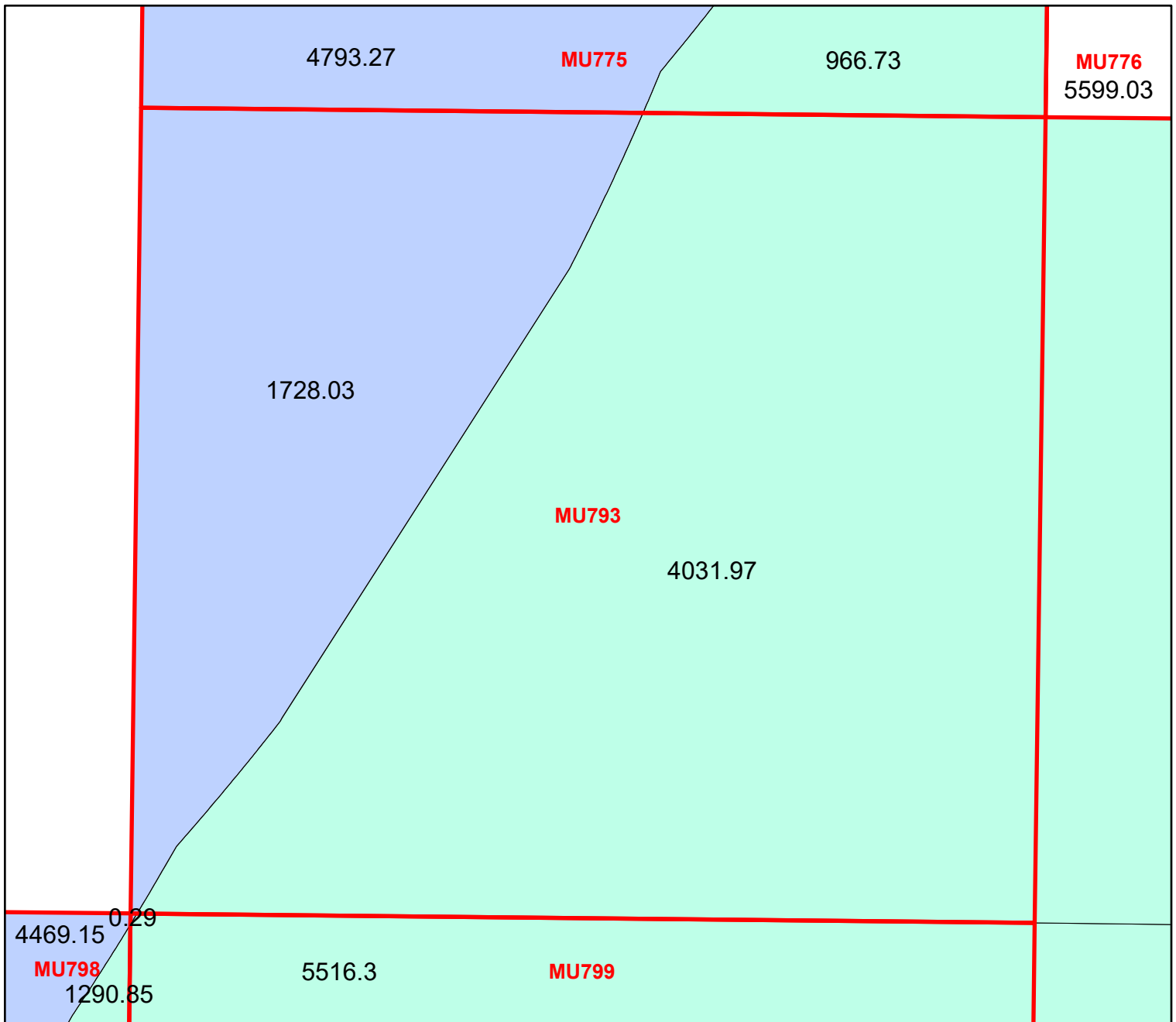
Block portion numbers are in acres

MU776

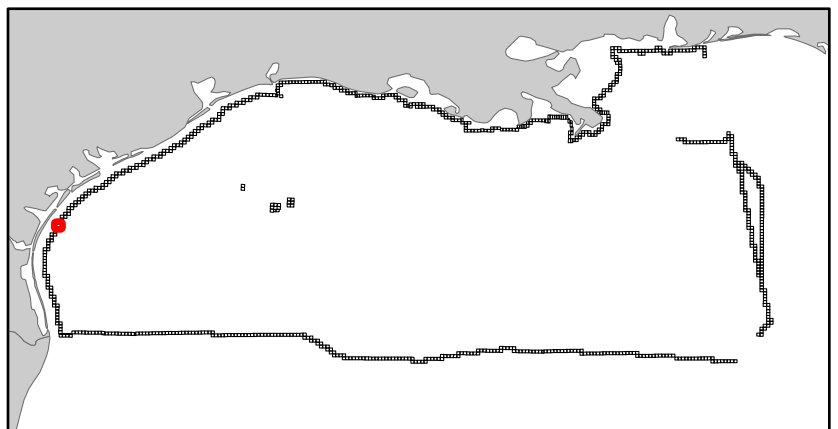
Mustang Island Area

TX3

Block 793



- Split Block
- Deferred Portion
- Portion Landward of the SLA
- Portion that is Non-US Jurisdiction
- Available Portion of Block
- Portion Under Moratorium
- Active Lease (Not-available)




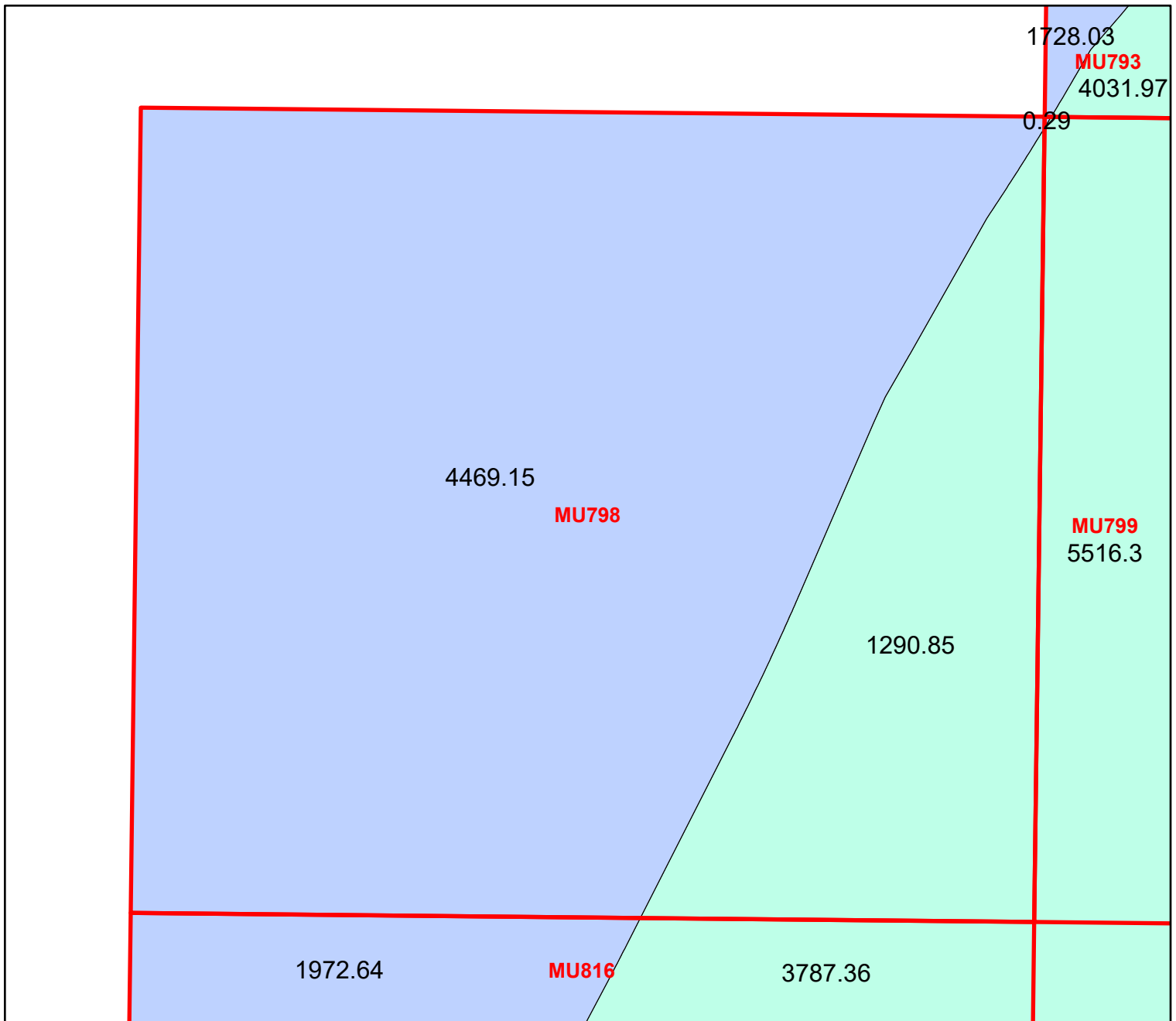
Block portion numbers are in acres

MU793

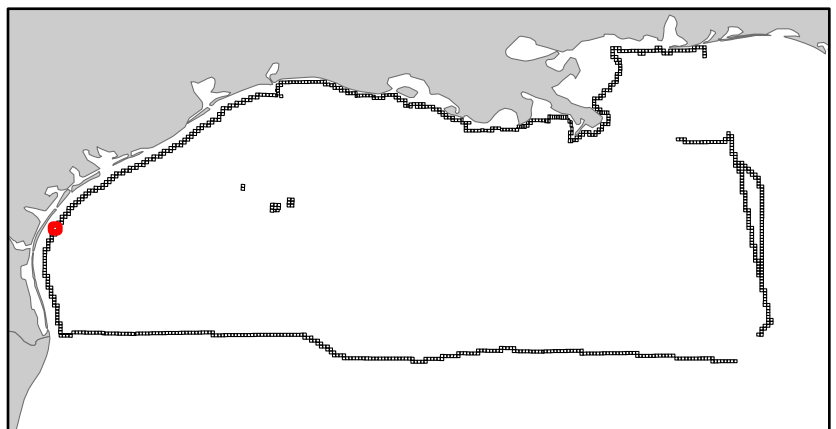
Mustang Island Area

TX3

Block 798



- Split Block
- Deferred Portion
- Portion Landward of the SLA
- Portion that is Non-US Jurisdiction
- Available Portion of Block
- Portion Under Moratorium
- Active Lease (Not-available)




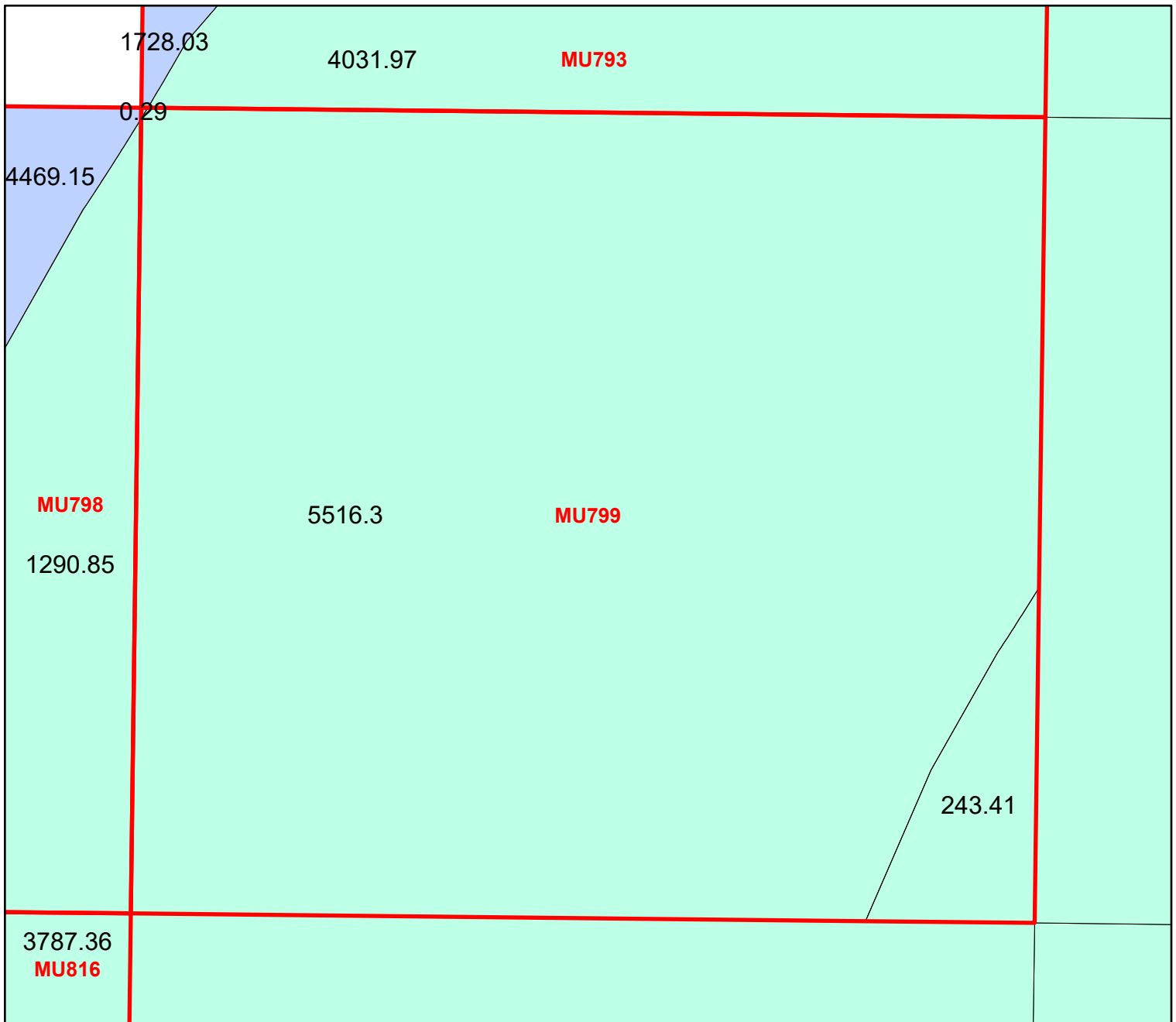
Block portion numbers are in acres

MU798

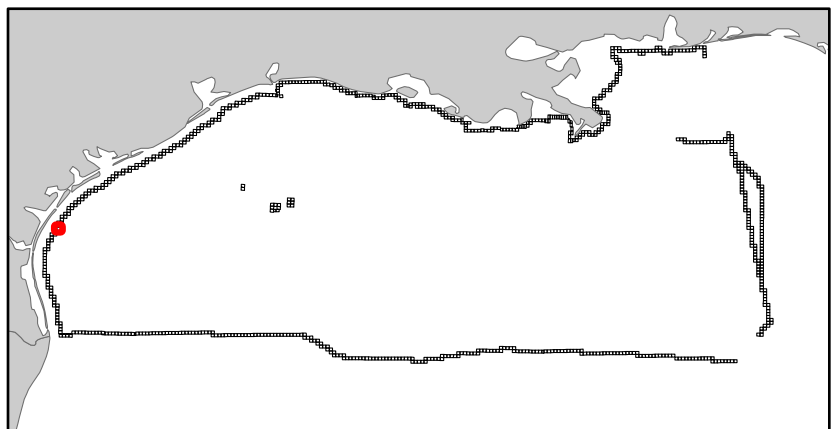
Mustang Island Area

TX3

Block 799



- Split Block
- Deferred Portion
- Portion Landward of the SLA
- Portion that is Non-US Jurisdiction
- Available Portion of Block
- Portion Under Moratorium
- Active Lease (Not-available)




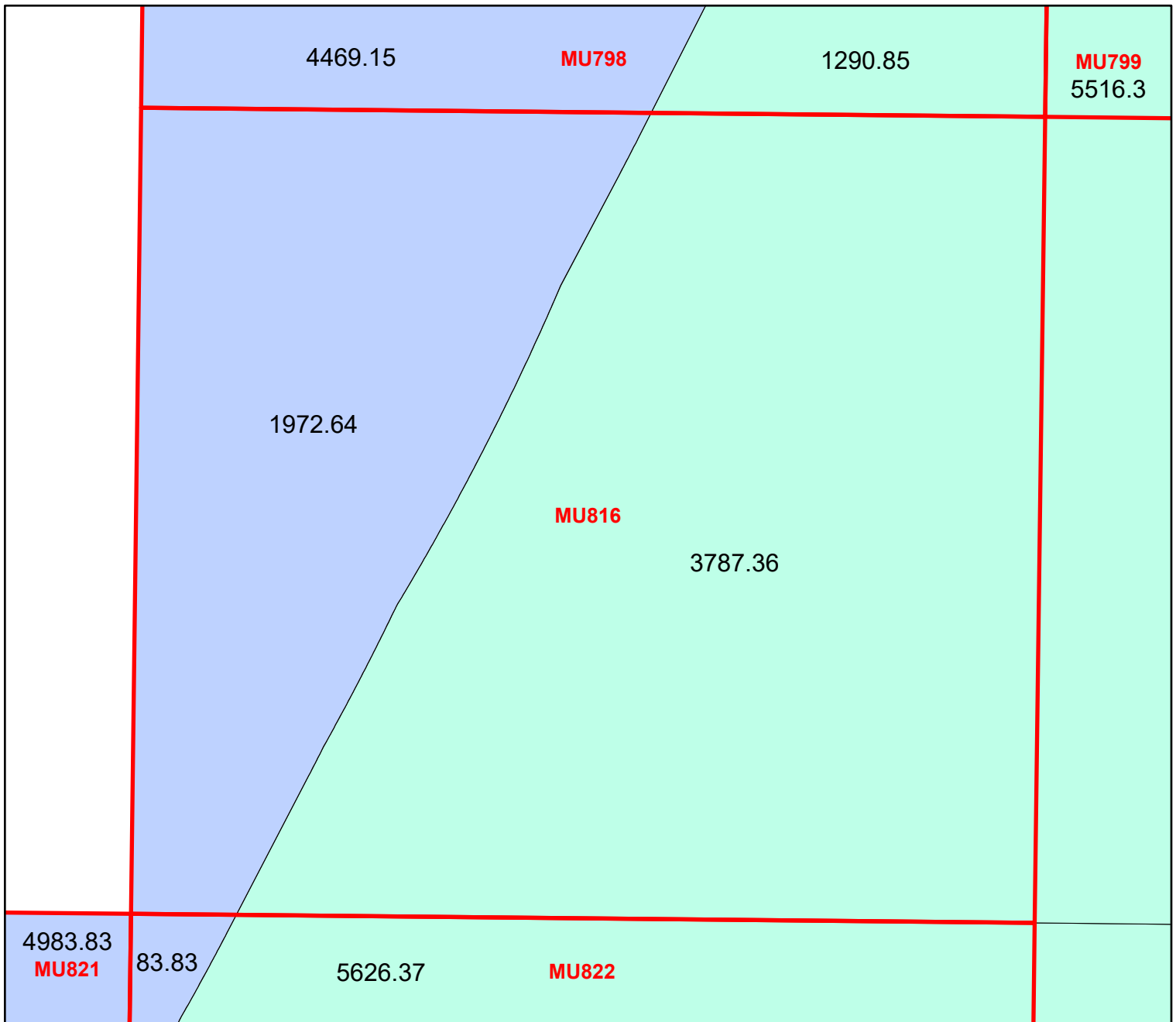
Block portion numbers are in acres

MU799

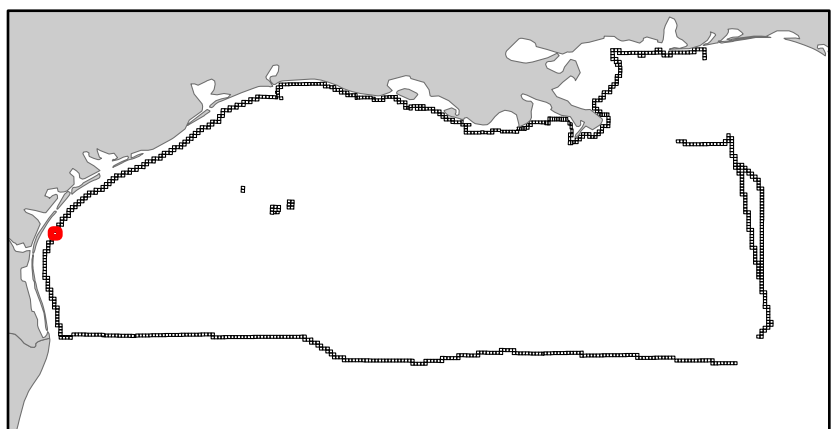
Mustang Island Area

TX3

Block 816



- Split Block
- Deferred Portion
- Portion Landward of the SLA
- Portion that is Non-US Jurisdiction
- Available Portion of Block
- Portion Under Moratorium
- Active Lease (Not-available)




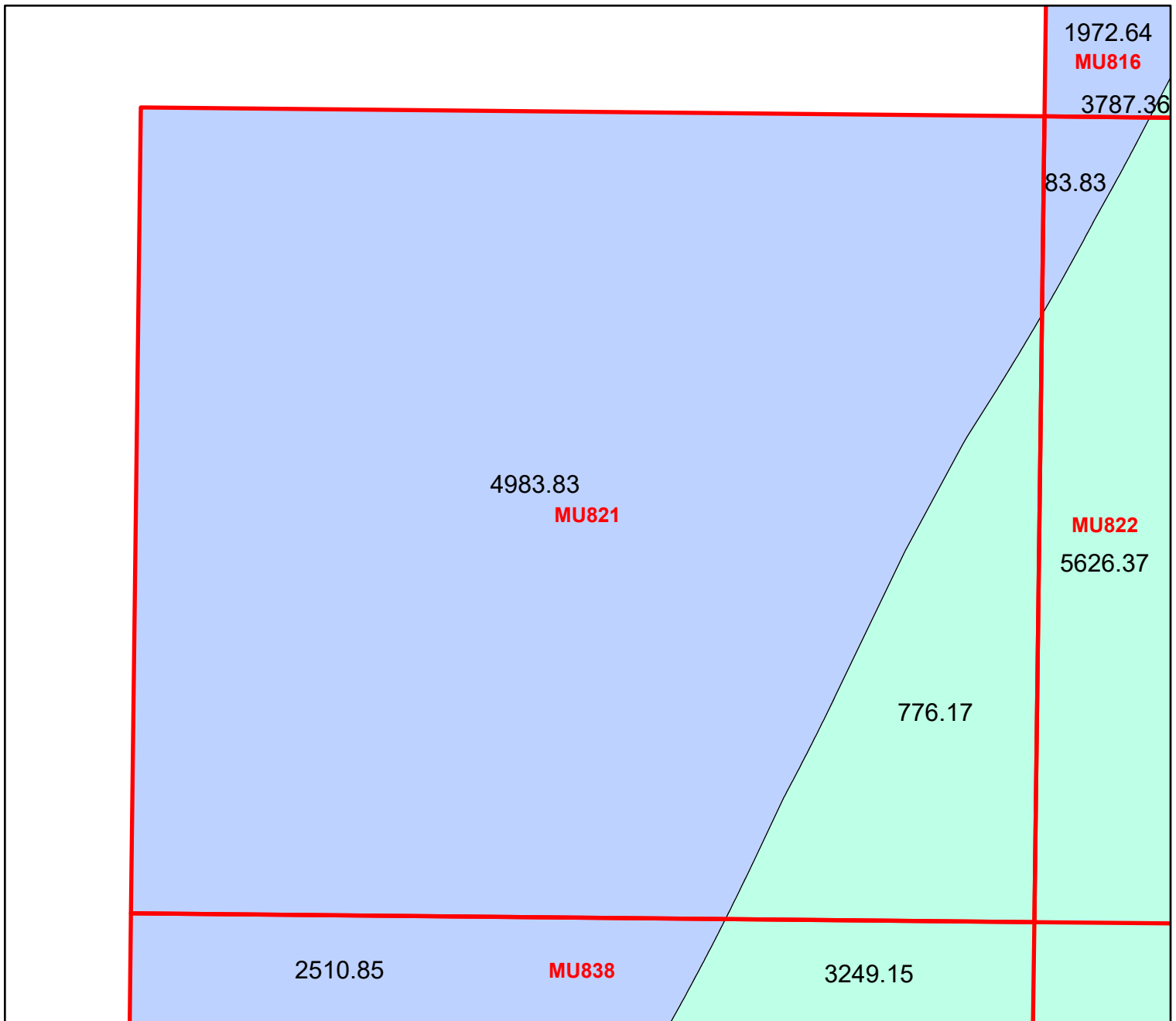
Block portion numbers are in acres

MU816

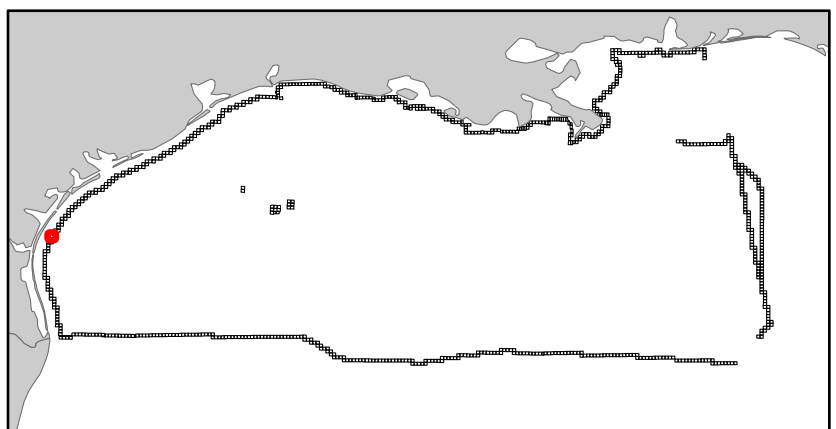
Mustang Island Area

TX3

Block 821



- Split Block
- Deferred Portion
- Portion Landward of the SLA
- Portion that is Non-US Jurisdiction
- Available Portion of Block
- Portion Under Moratorium
- Active Lease (Not-available)




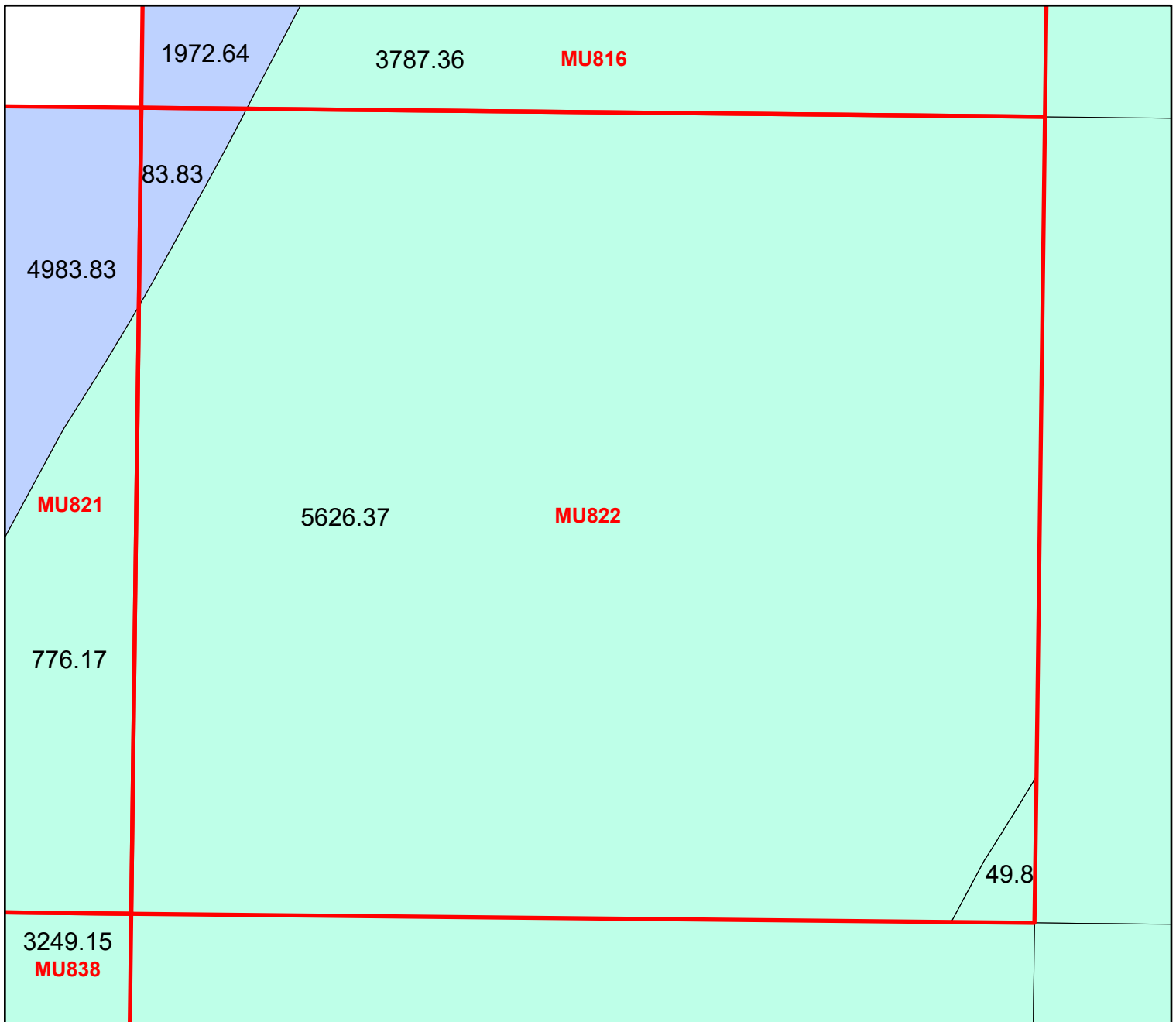
Block portion numbers are in acres

MU821

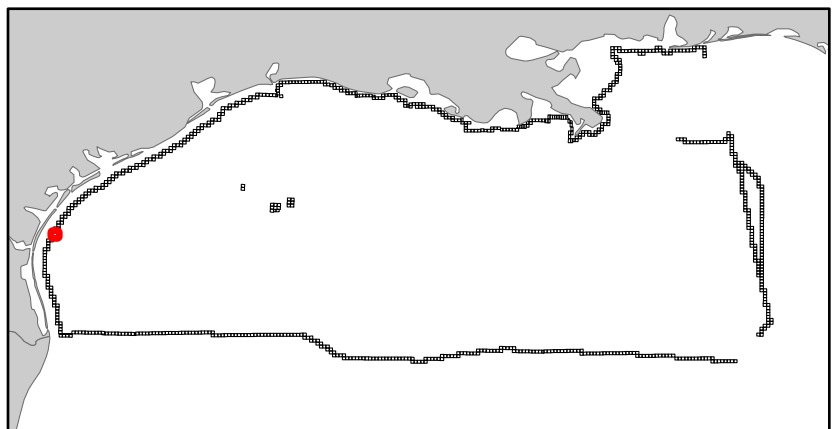
Mustang Island Area

TX3

Block 822



- Split Block
- Deferred Portion
- Portion Landward of the SLA
- Portion that is Non-US Jurisdiction
- Available Portion of Block
- Portion Under Moratorium
- Active Lease (Not-available)




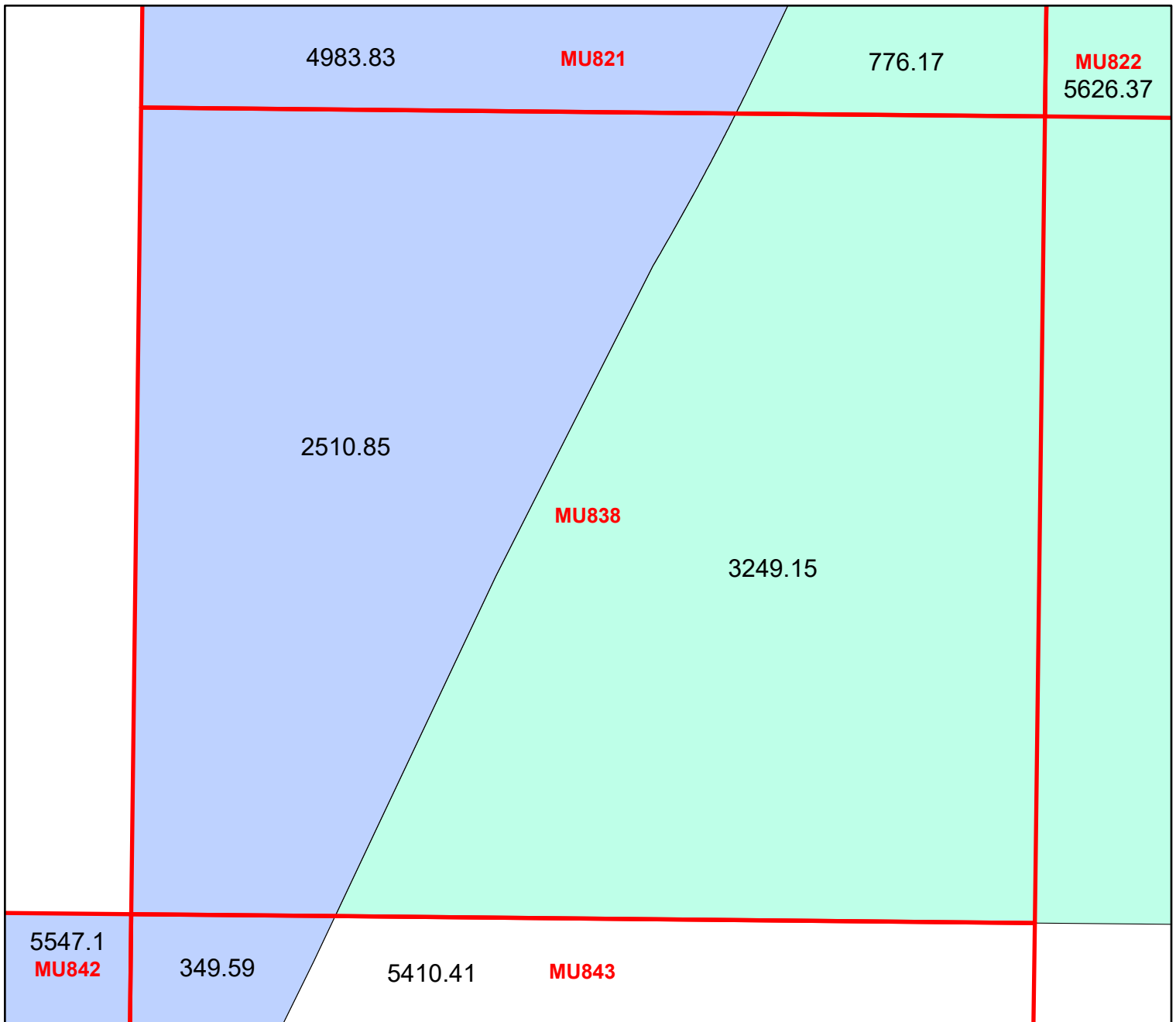
Block portion numbers are in acres

MU822

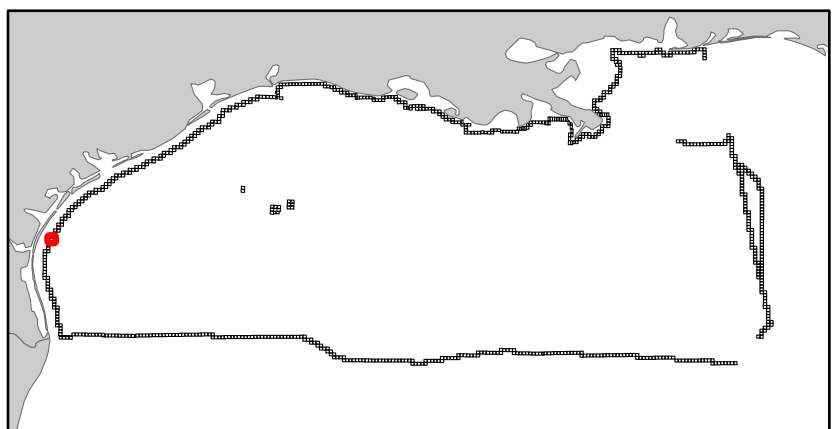
Mustang Island Area

TX3

Block 838



- Split Block
- Deferred Portion
- Portion Landward of the SLA
- Portion that is Non-US Jurisdiction
- Available Portion of Block
- Portion Under Moratorium
- Active Lease (Not-available)



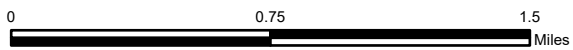
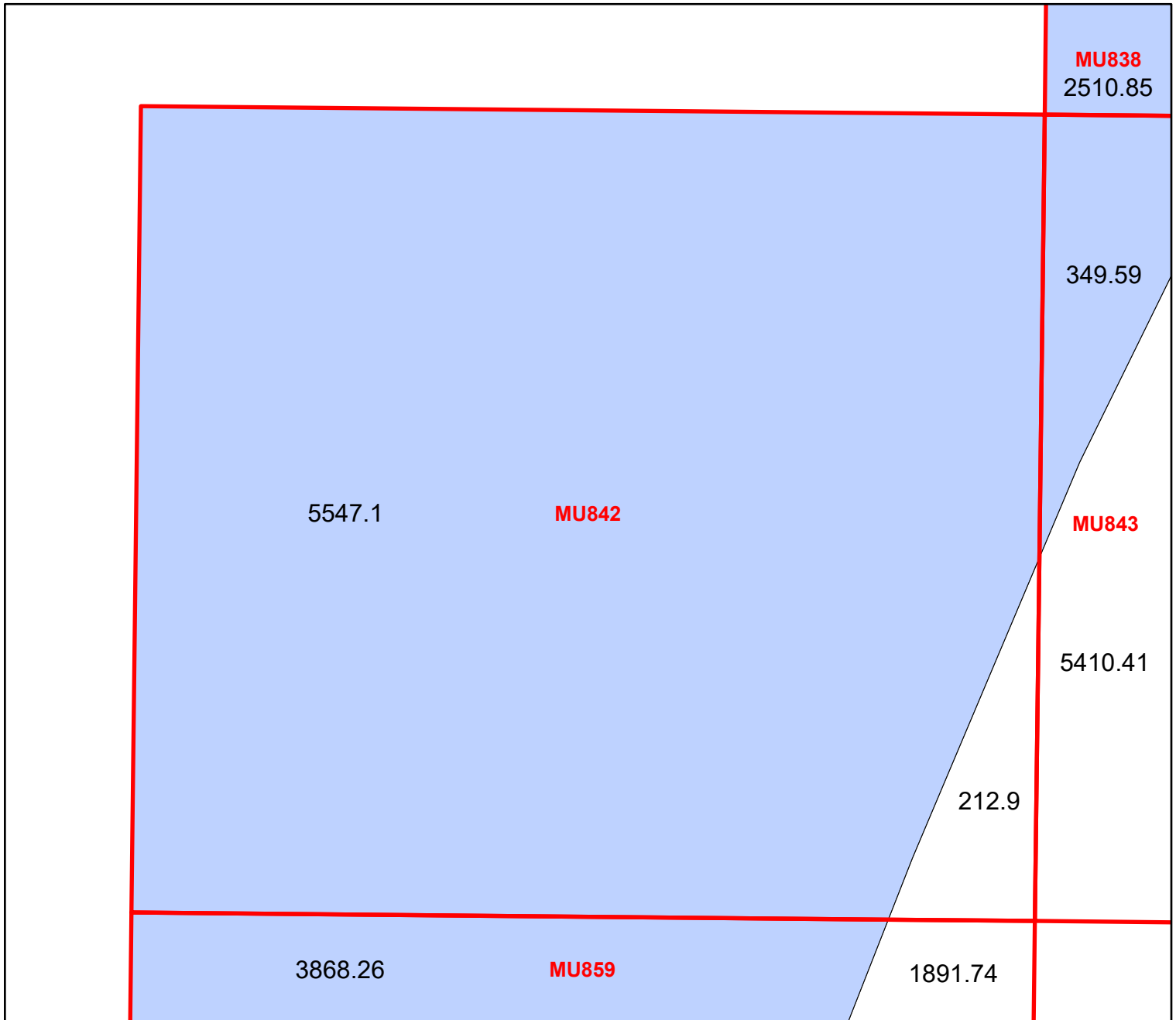
Block portion numbers are in acres

MU838

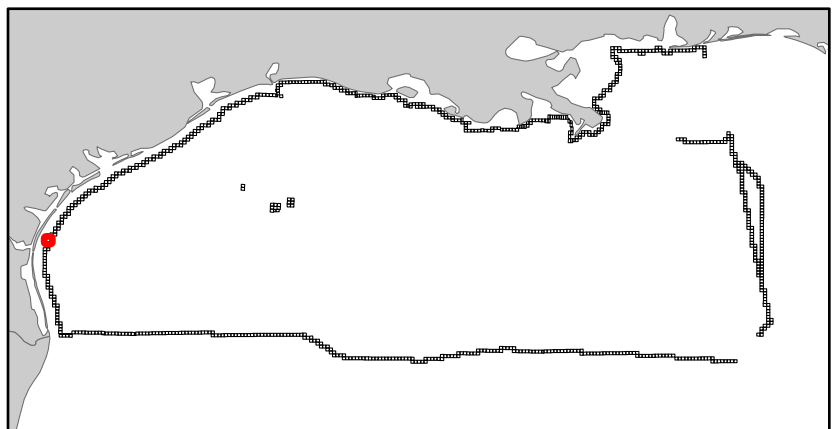
Mustang Island Area

TX3

Block 842



- Split Block
- Deferred Portion
- Portion Landward of the SLA
- Portion that is Non-US Jurisdiction
- Available Portion of Block
- Portion Under Moratorium
- Active Lease (Not-available)




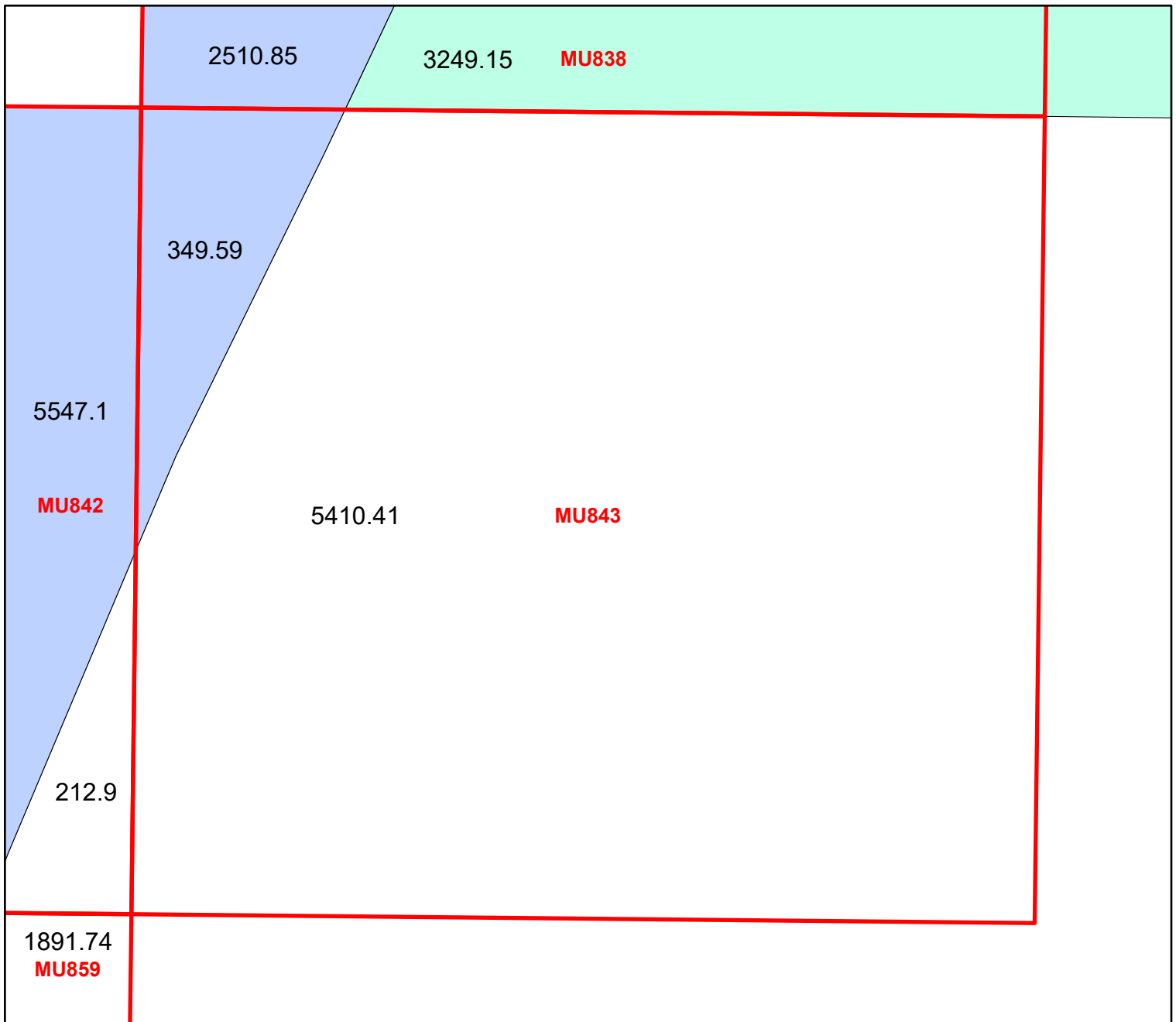
Block portion numbers are in acres

MU842

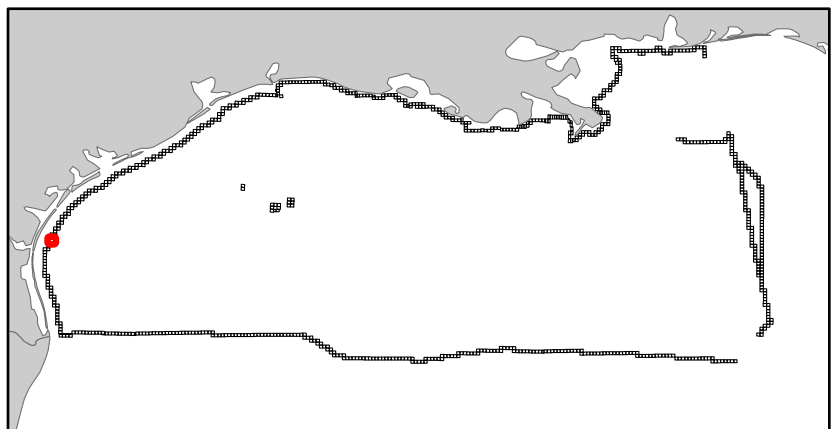
Mustang Island Area

TX3

Block 843



- Split Block
- Deferred Portion
- Portion Landward of the SLA
- Portion that is Non-US Jurisdiction
- Available Portion of Block
- Portion Under Moratorium
- Active Lease (Not-available)



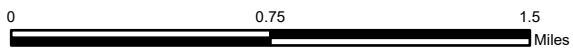
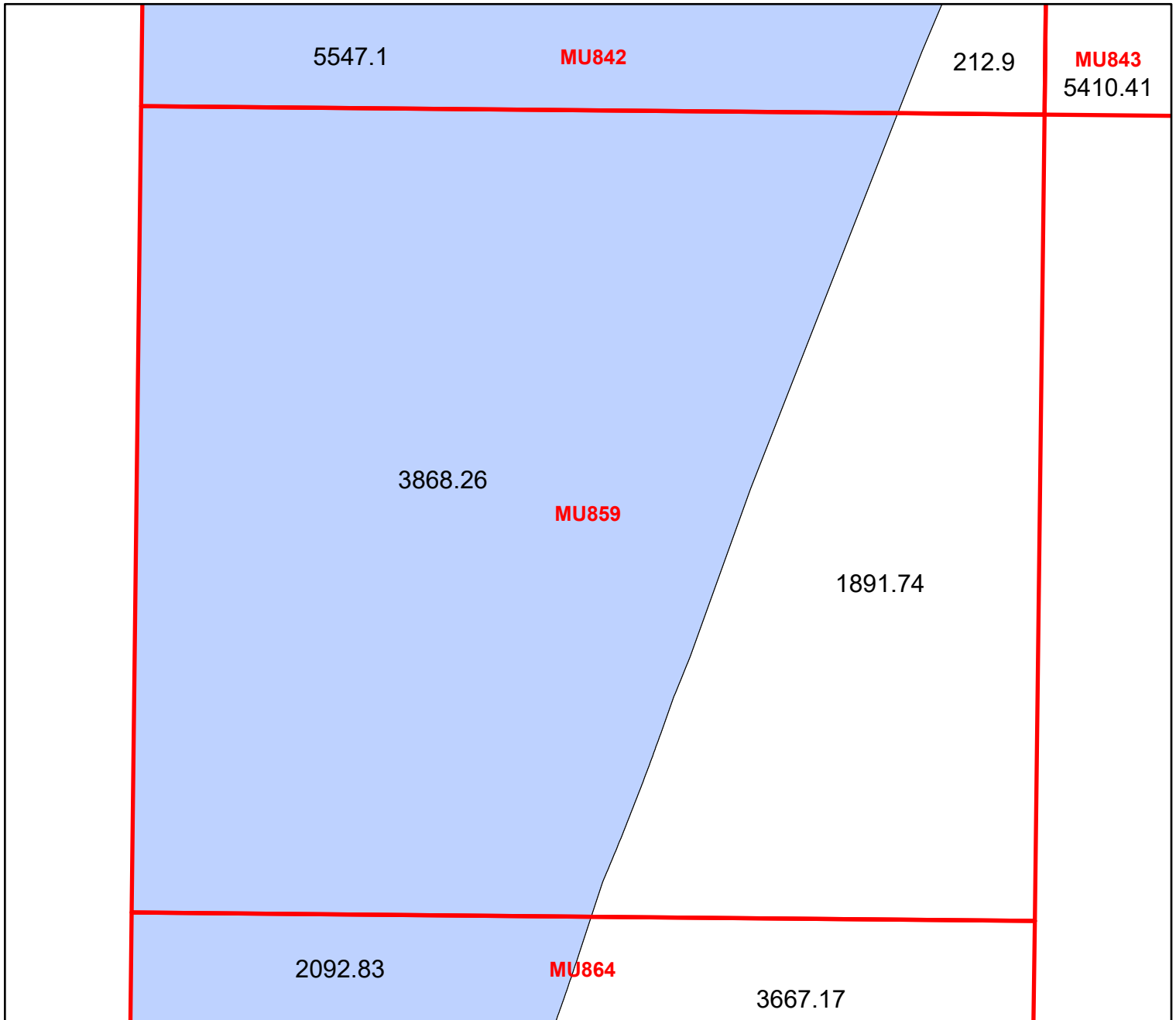
Block portion numbers are in acres

MU843

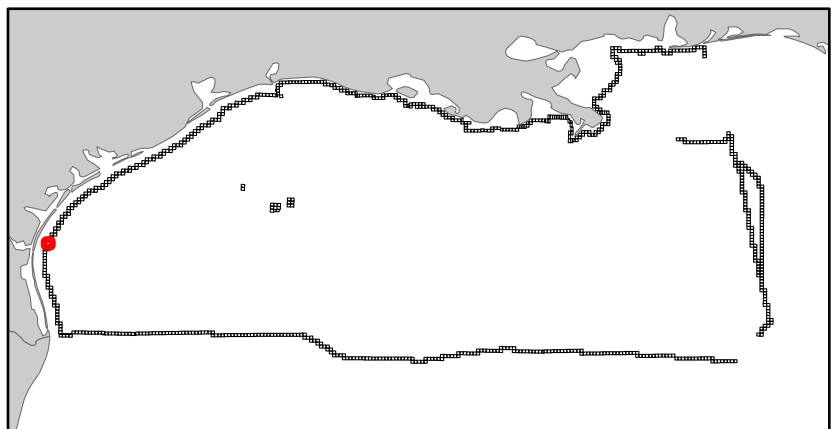
Mustang Island Area

TX3

Block 859



-  Split Block
-  Deferred Portion
-  Portion Landward of the SLA
-  Portion that is Non-US Jurisdiction
-  Available Portion of Block
-  Portion Under Moratorium
-  Active Lease (Not-available)




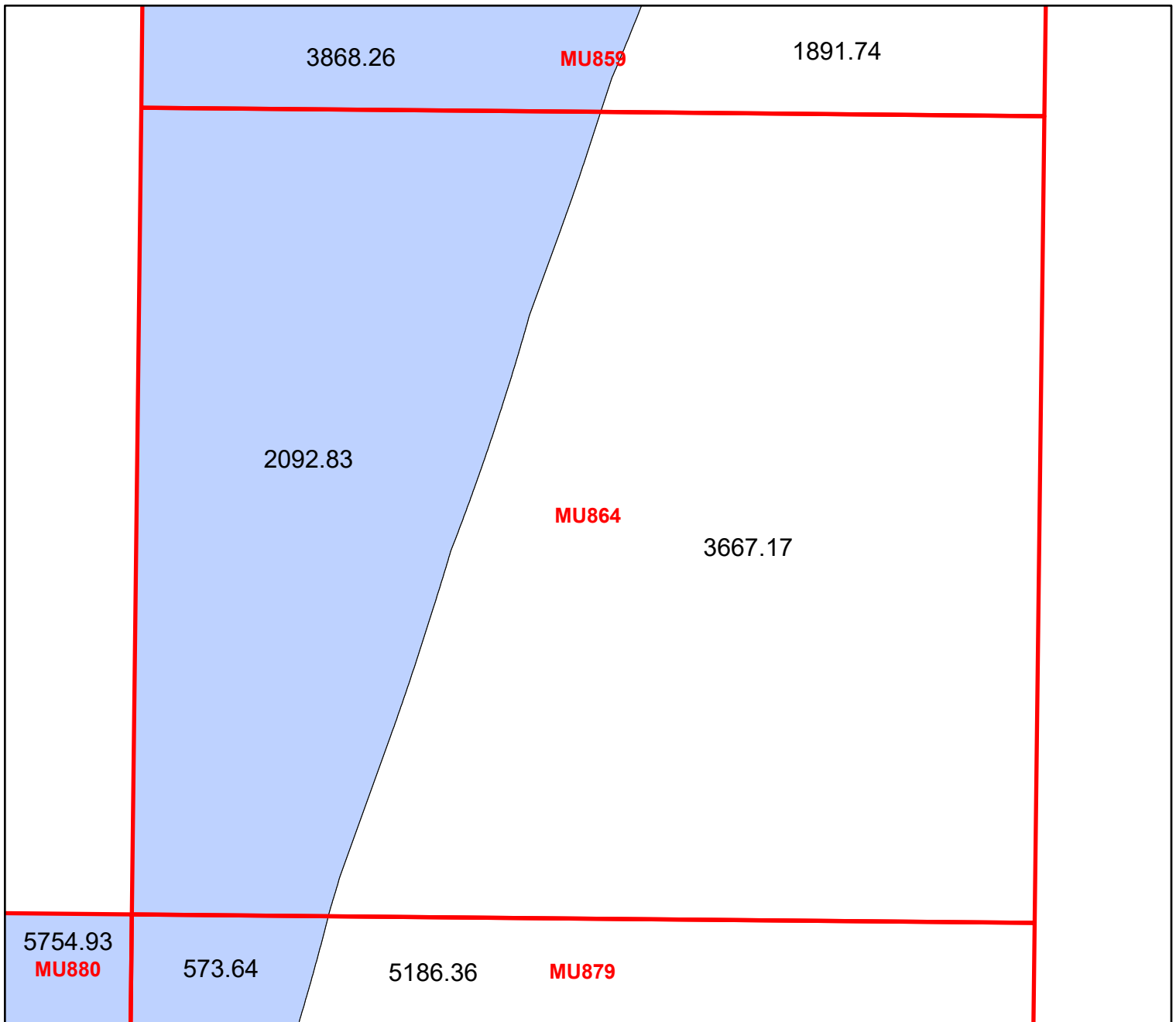
Block portion numbers are in acres

MU859

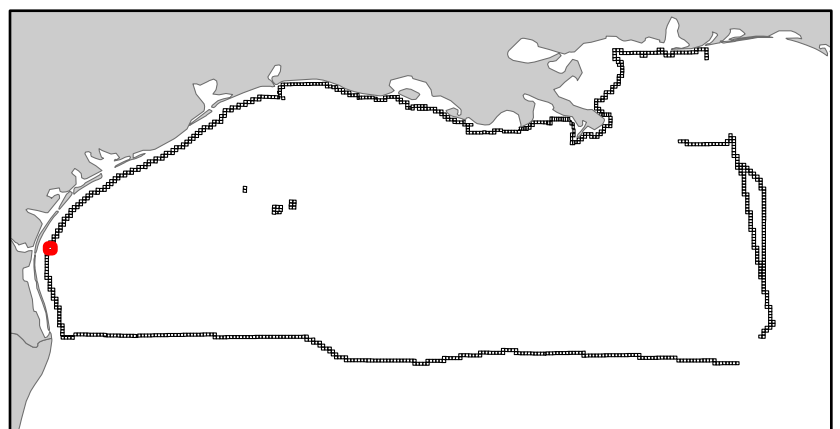
Mustang Island Area

TX3

Block 864



- Split Block
- Deferred Portion
- Portion Landward of the SLA
- Portion that is Non-US Jurisdiction
- Available Portion of Block
- Portion Under Moratorium
- Active Lease (Not-available)




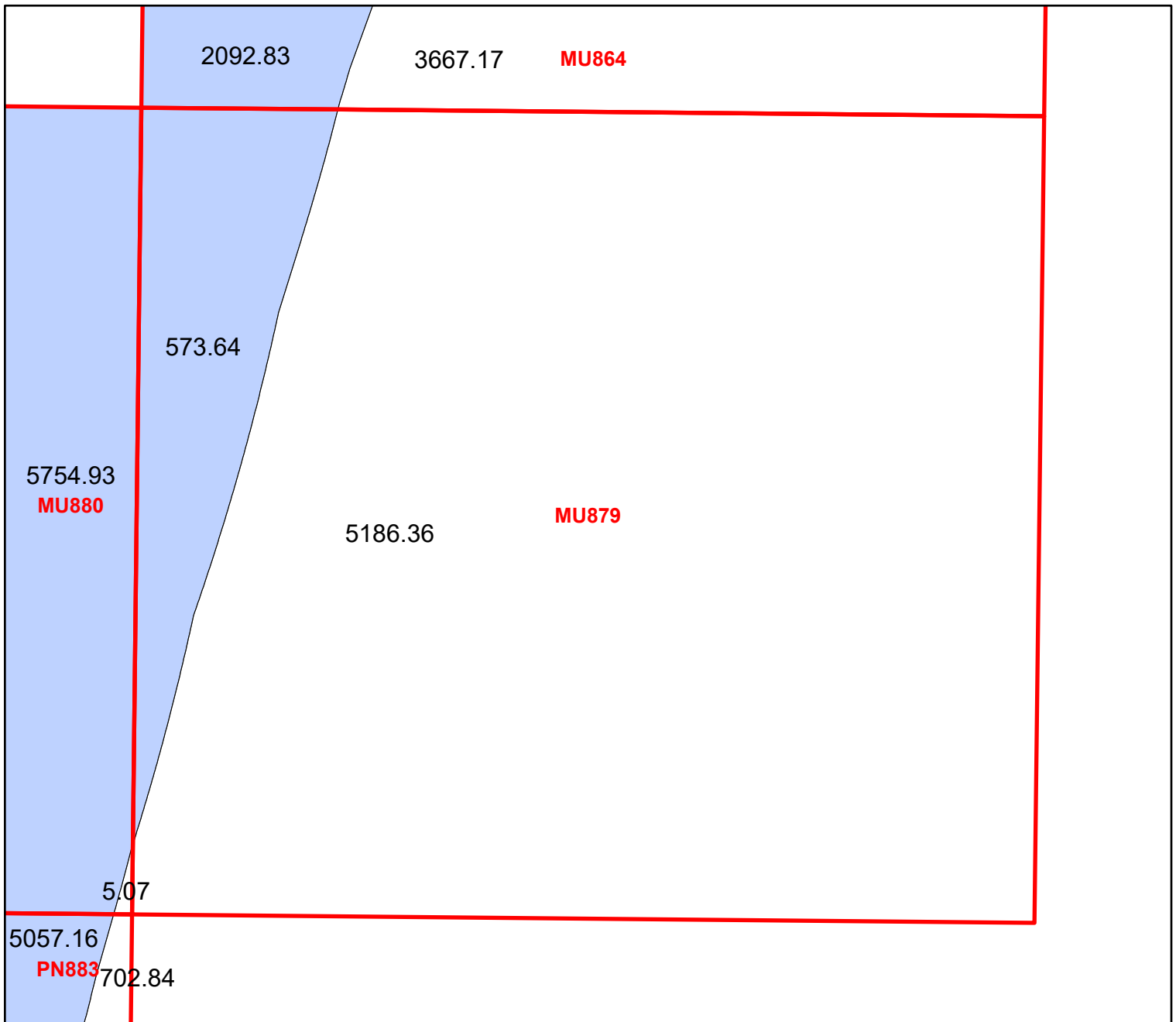
Block portion numbers are in acres

MU864

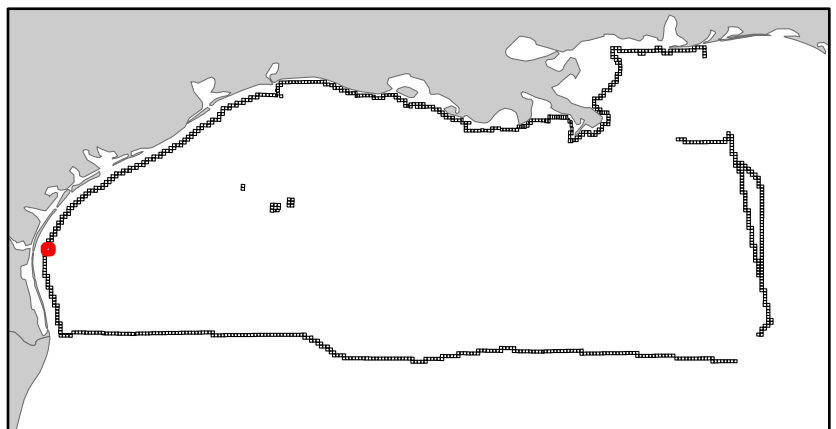
Mustang Island Area

TX3

Block 879



- Split Block
- Deferred Portion
- Portion Landward of the SLA
- Portion that is Non-US Jurisdiction
- Available Portion of Block
- Portion Under Moratorium
- Active Lease (Not-available)



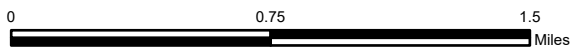
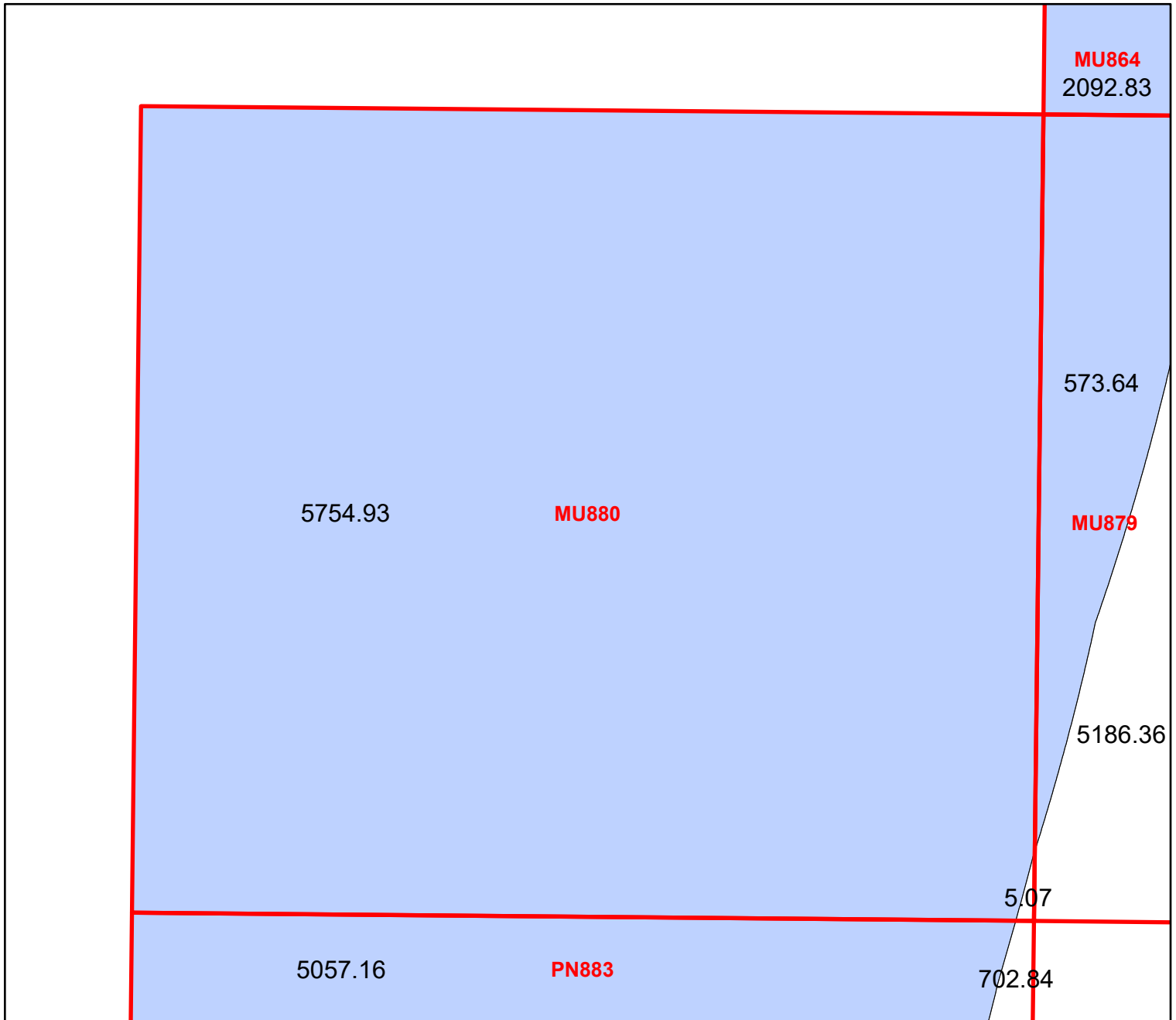
Block portion numbers are in acres

MU879

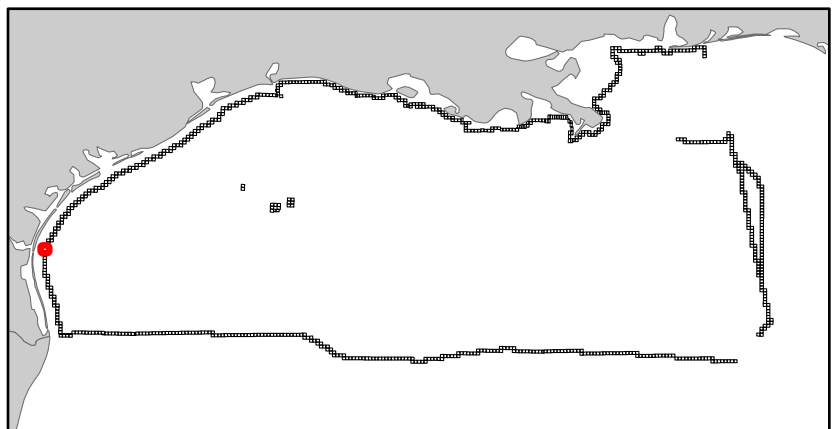
Mustang Island Area

TX3

Block 880



- Split Block
- Deferred Portion
- Portion Landward of the SLA
- Portion that is Non-US Jurisdiction
- Available Portion of Block
- Portion Under Moratorium
- Active Lease (Not-available)



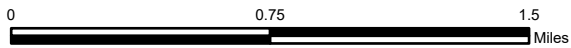
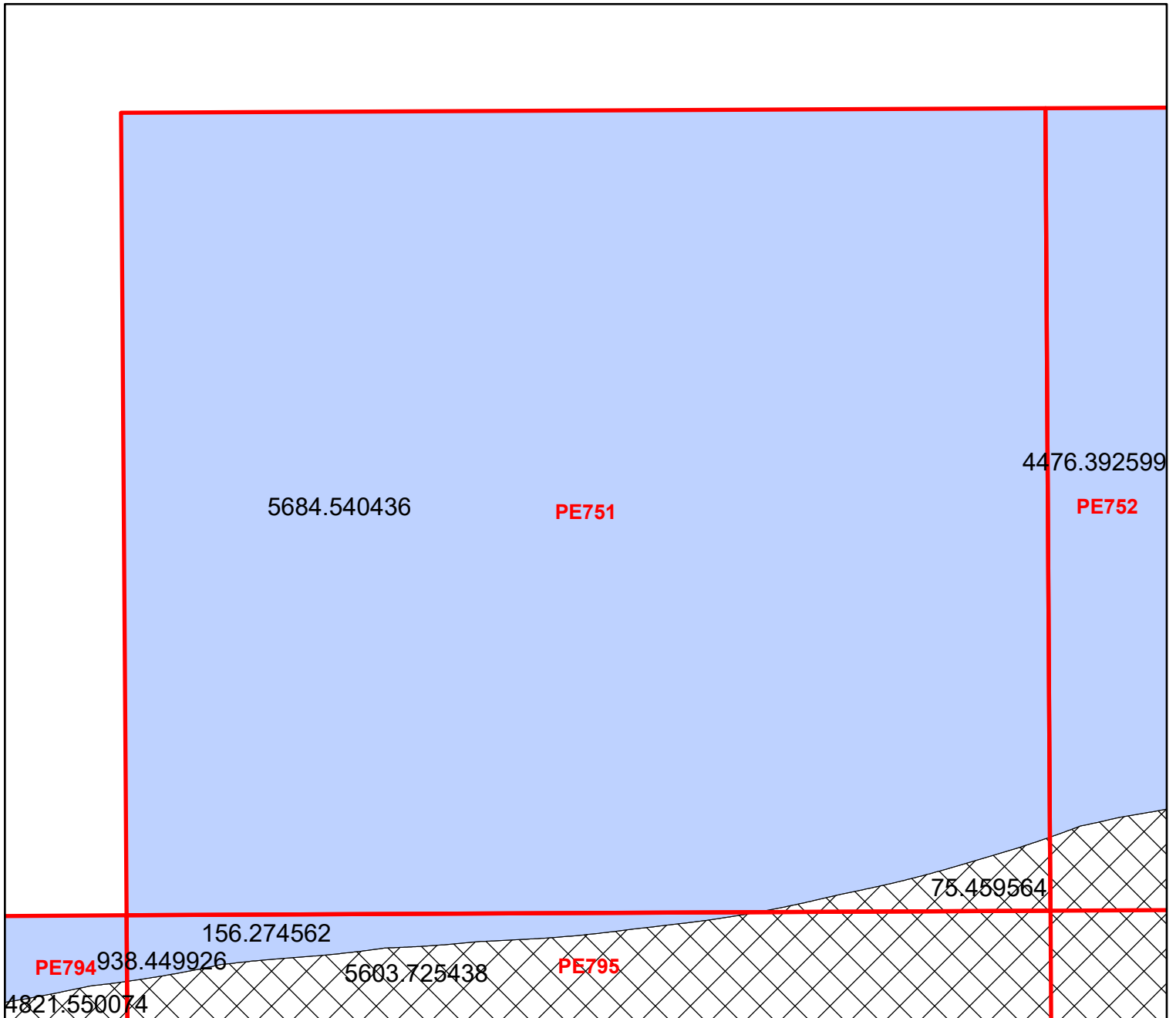
Block portion numbers are in acres

MU880

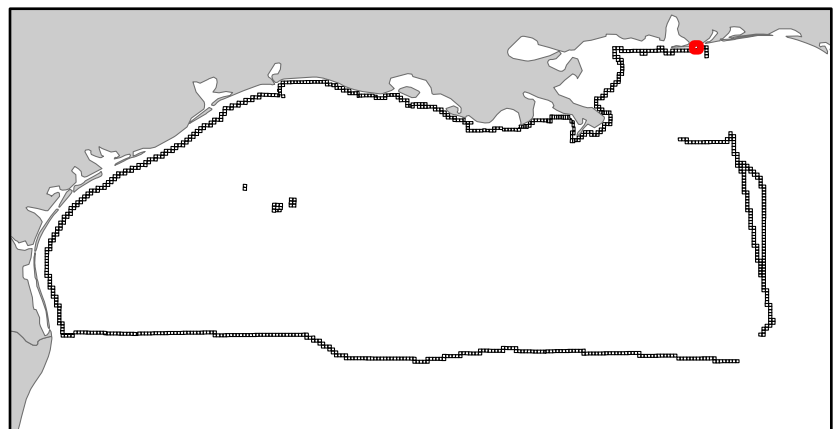
Pensacola

NH16-05

Block 751



-  Split Block
-  Deferred Portion
-  Portion Landward of the SLA
-  Portion that is Non-US Jurisdiction
-  Available Portion of Block
-  Portion Under Moratorium
-  Active Lease (Not-available)




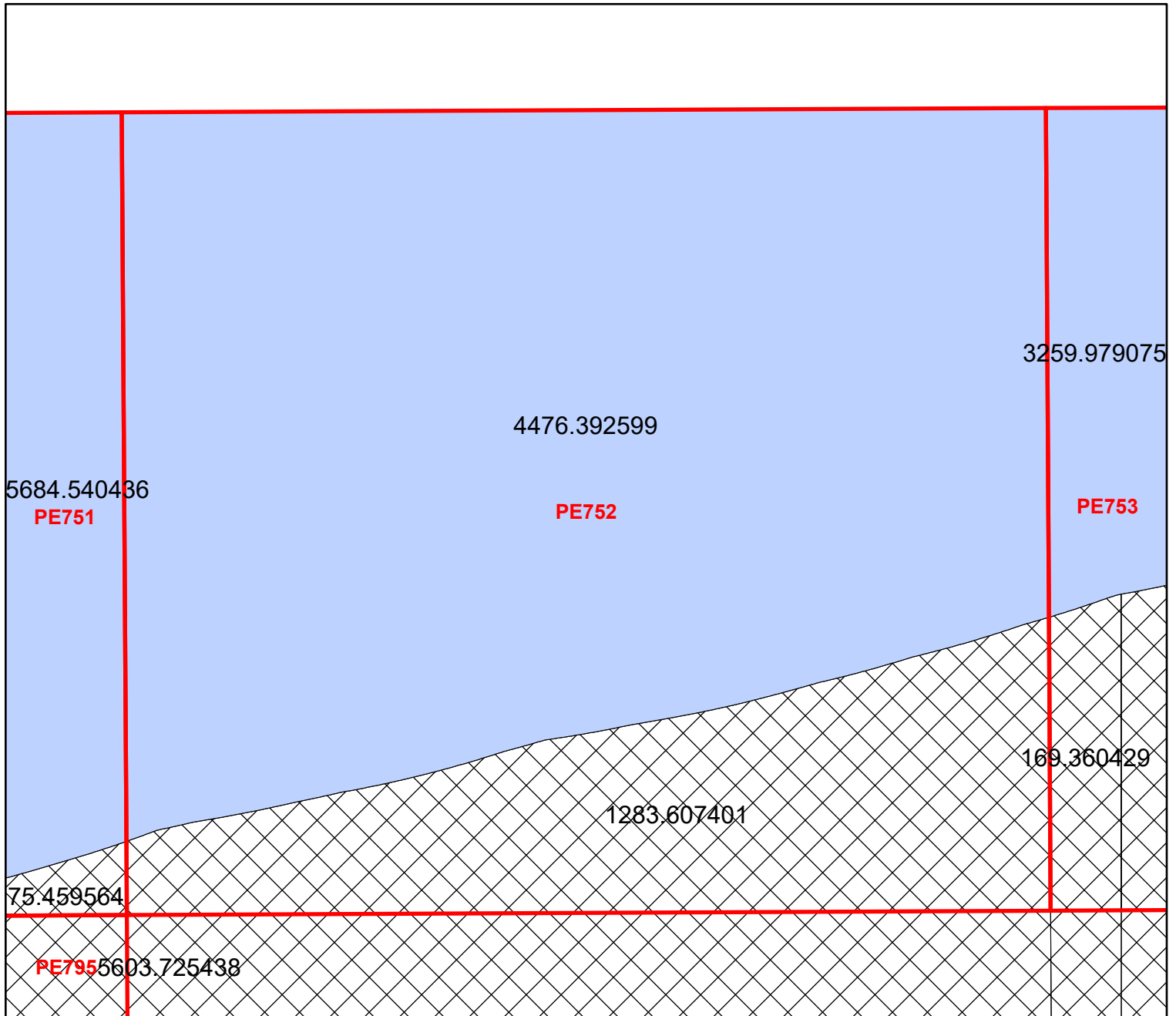
Block portion numbers are in acres

PE751

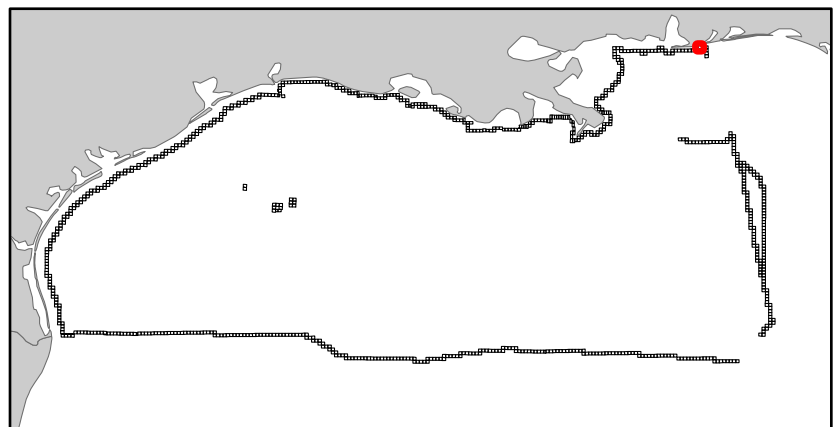
Pensacola

NH16-05

Block 752



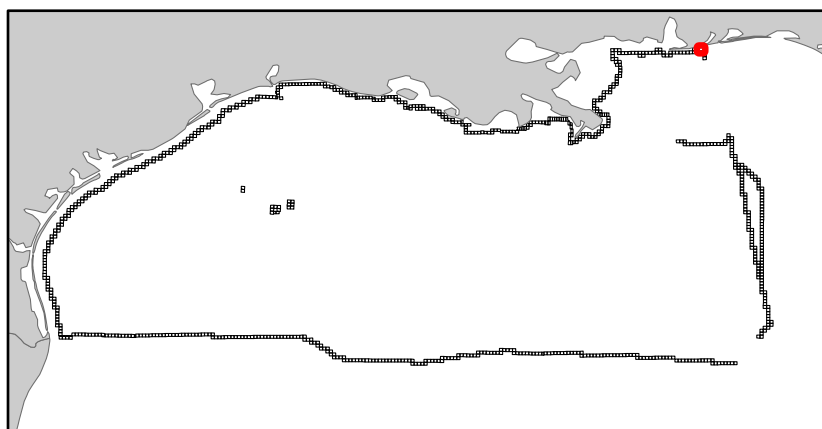
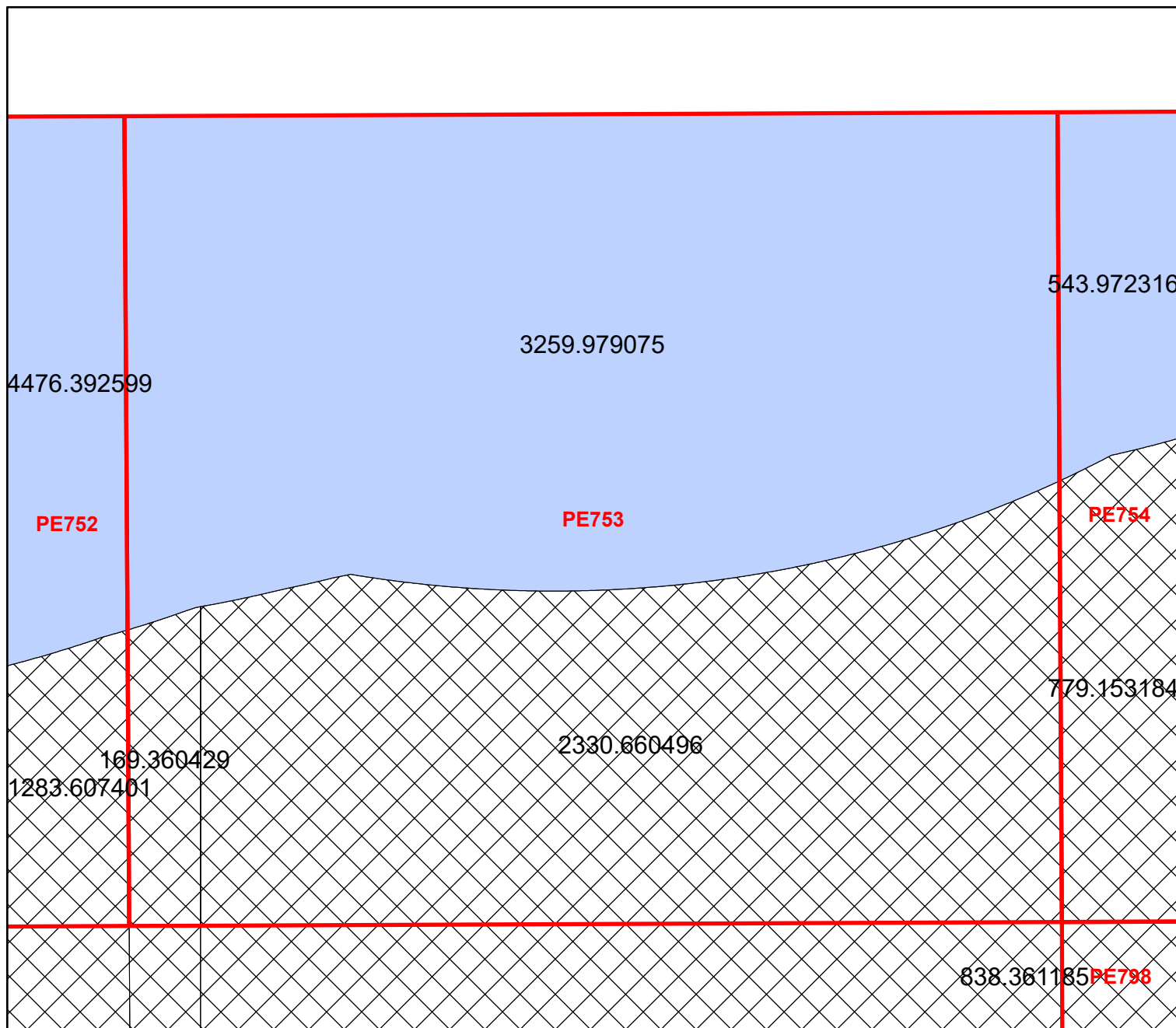
-  Split Block
-  Deferred Portion
-  Portion Landward of the SLA
-  Portion that is Non-US Jurisdiction
-  Available Portion of Block
-  Portion Under Moratorium
-  Active Lease (Not-available)



Block portion numbers are in acres

PE752

Block 753


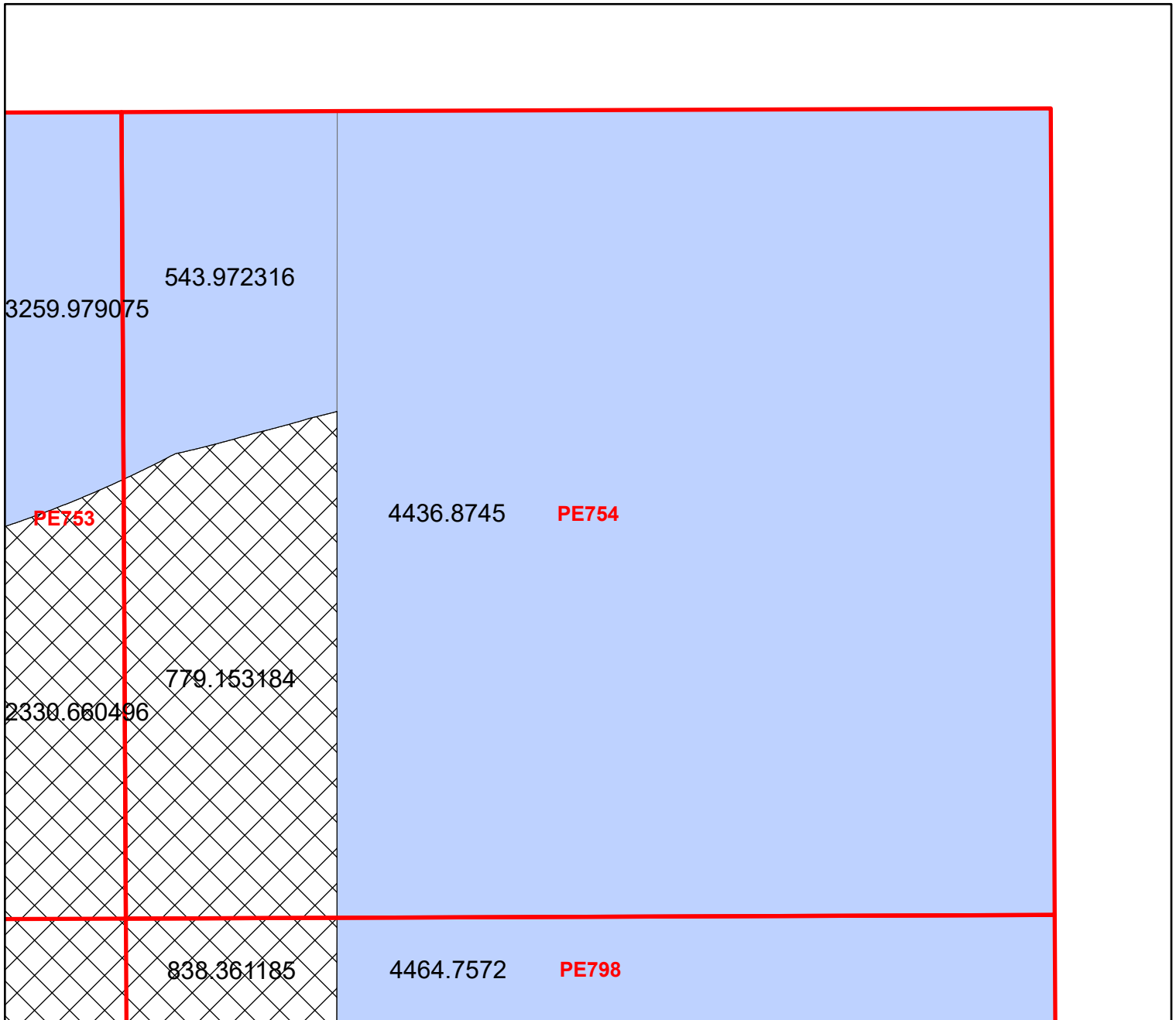


PE753

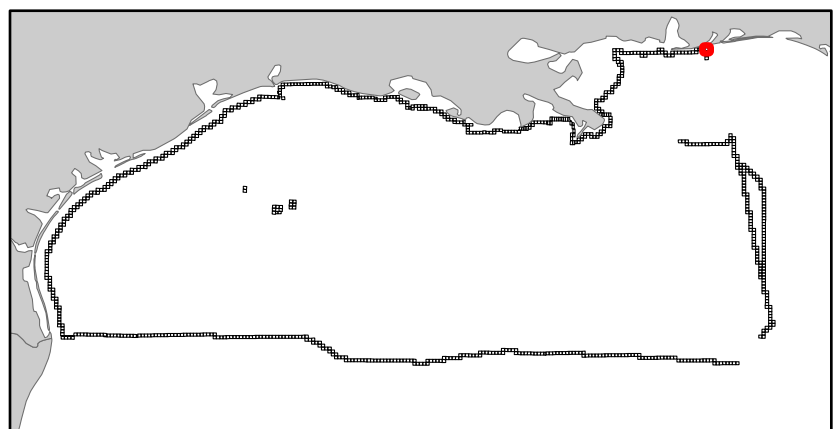
Pensacola

NH16-05

Block 754



- Split Block
- Deferred Portion
- Portion Landward of the SLA
- Portion that is Non-US Jurisdiction
- Available Portion of Block
- Portion Under Moratorium
- Active Lease (Not-available)




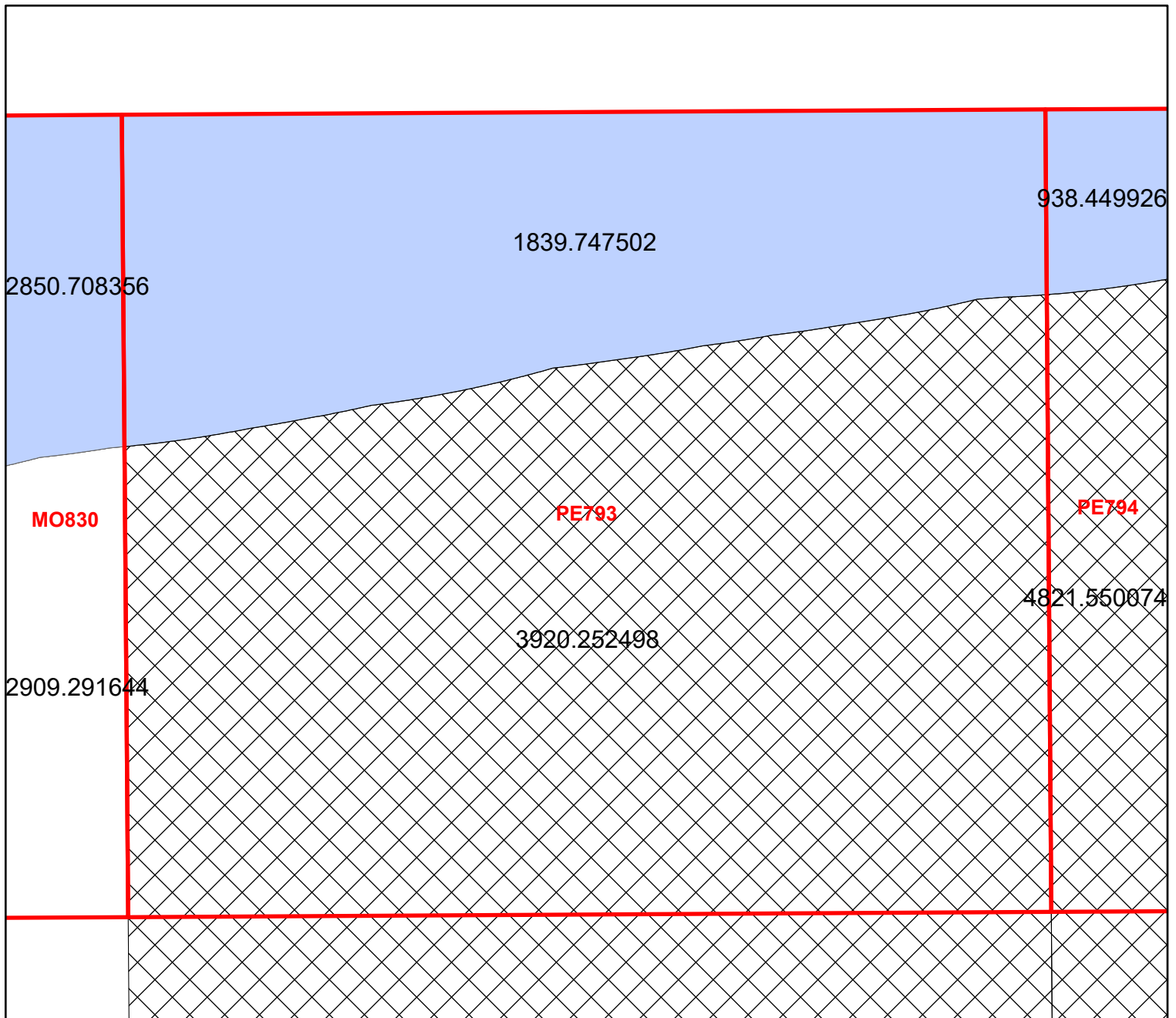
Block portion numbers are in acres

PE754

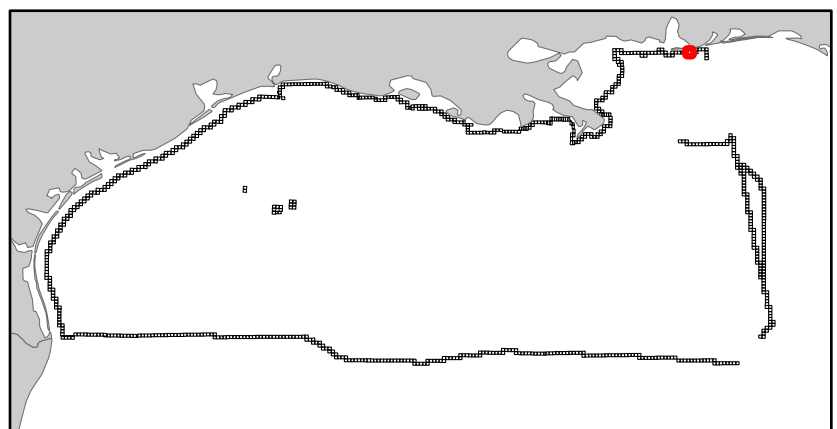
Pensacola

NH16-05

Block 793



-  Split Block
-  Deferred Portion
-  Portion Landward of the SLA
-  Portion that is Non-US Jurisdiction
-  Available Portion of Block
-  Portion Under Moratorium
-  Active Lease (Not-available)




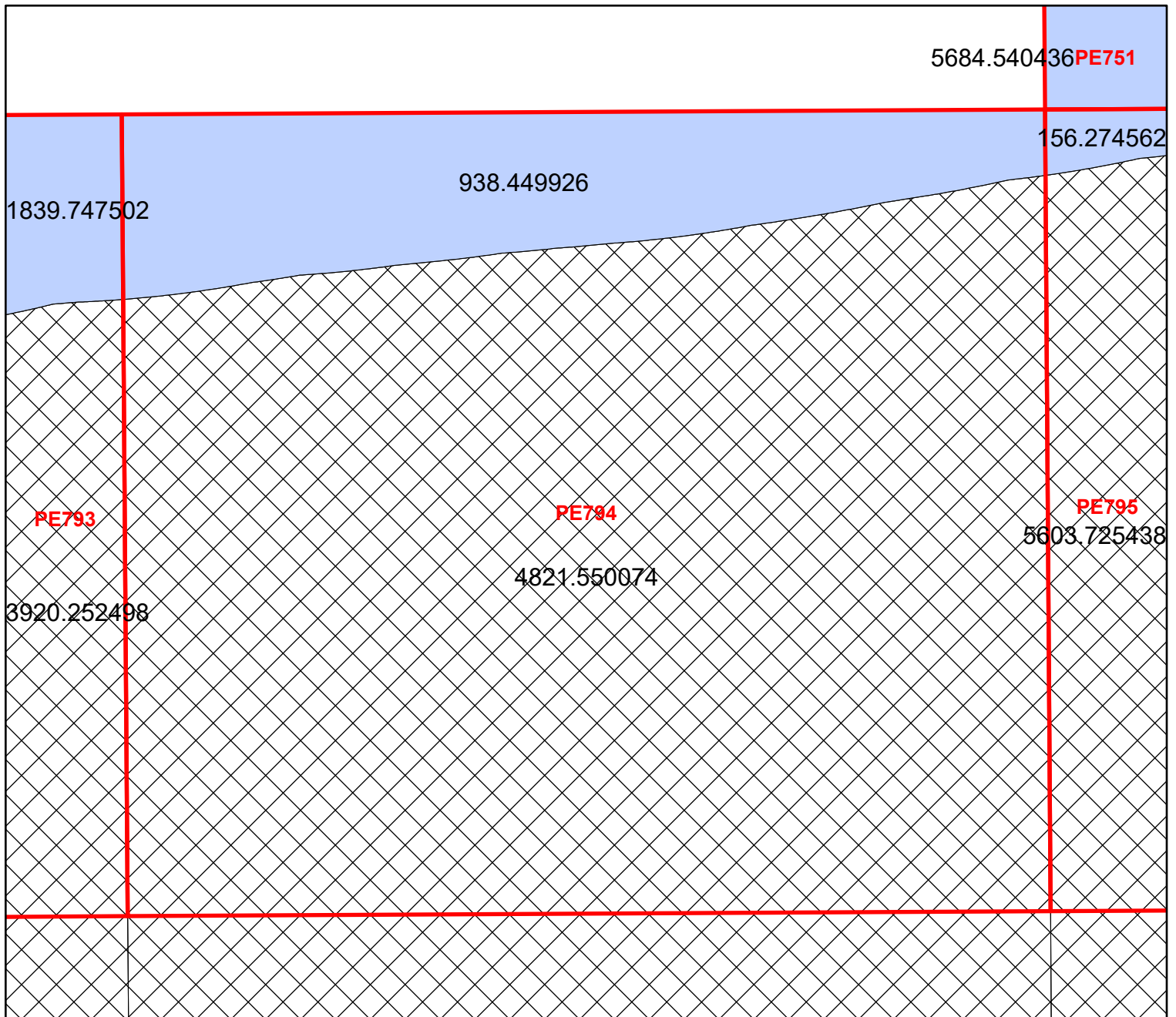
Block portion numbers are in acres

PE793

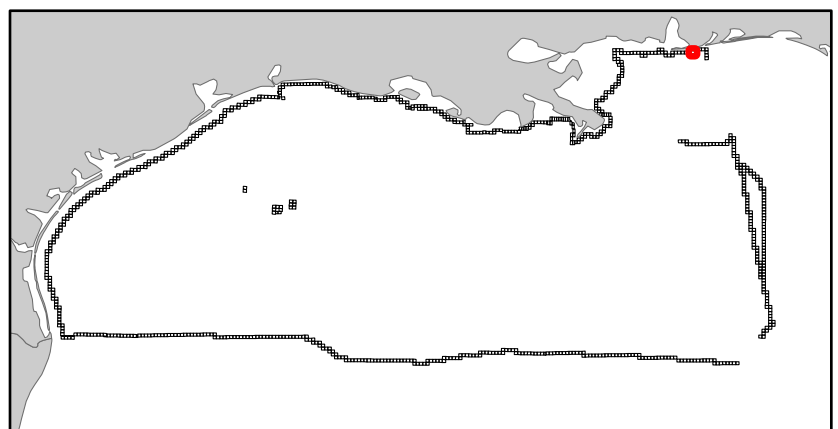
Pensacola

NH16-05

Block 794



-  Split Block
-  Deferred Portion
-  Portion Landward of the SLA
-  Portion that is Non-US Jurisdiction
-  Available Portion of Block
-  Portion Under Moratorium
-  Active Lease (Not-available)




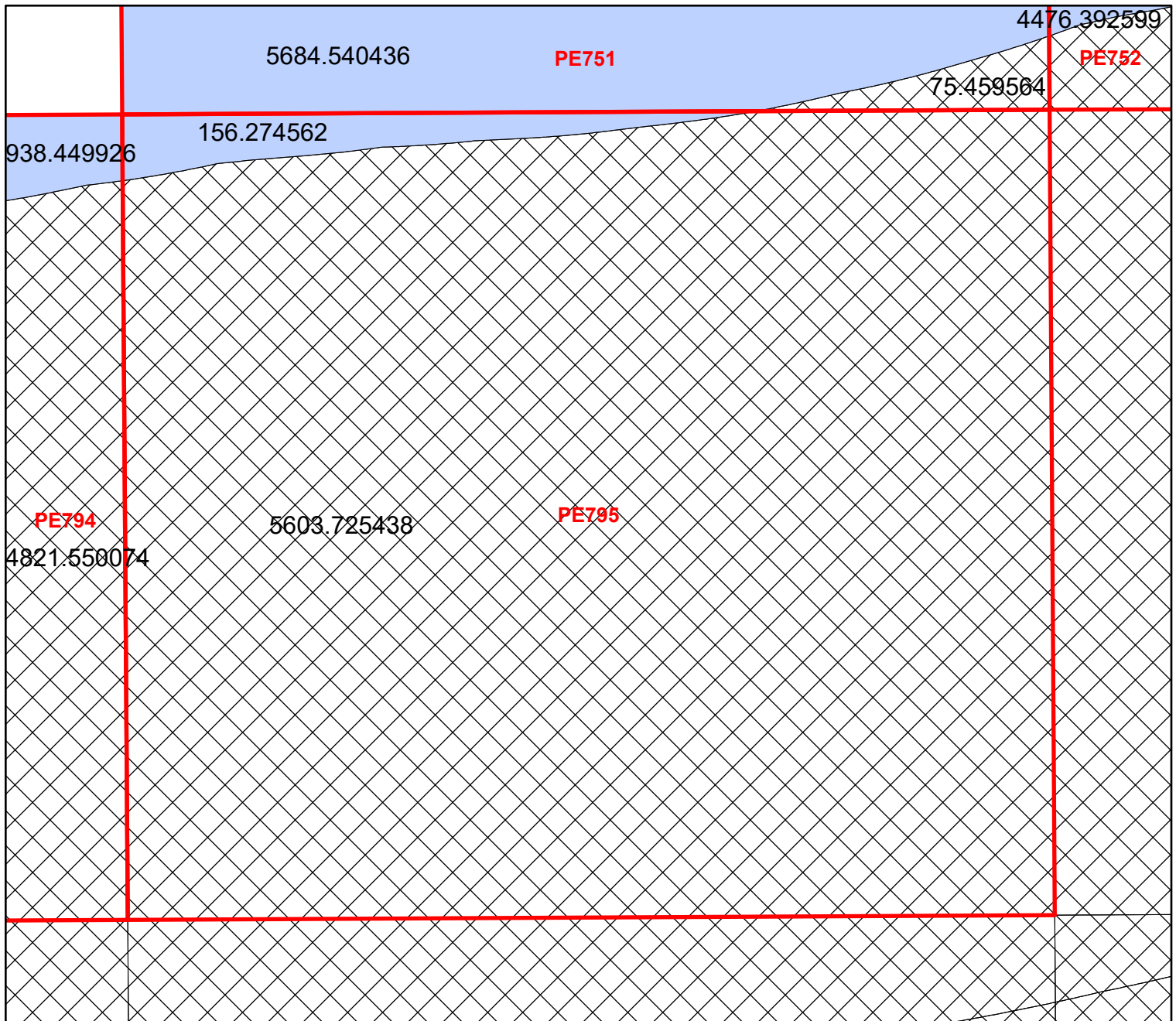
Block portion numbers are in acres


PE794

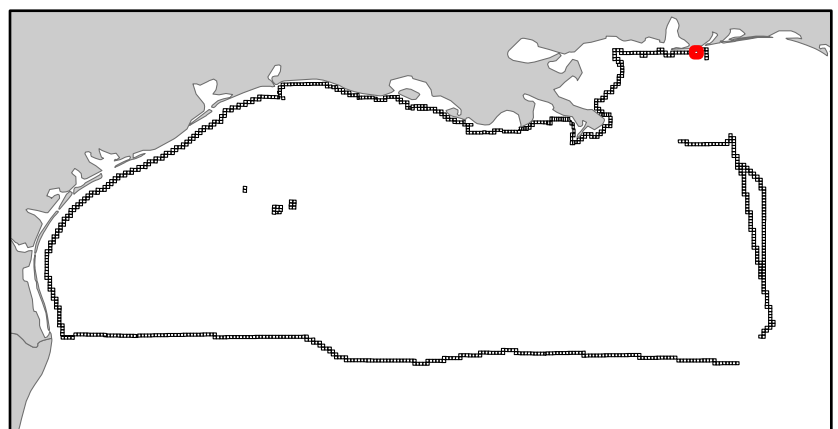
Pensacola

NH16-05

Block 795



-  Split Block
-  Deferred Portion
-  Portion Landward of the SLA
-  Portion that is Non-US Jurisdiction
-  Available Portion of Block
-  Portion Under Moratorium
-  Active Lease (Not-available)




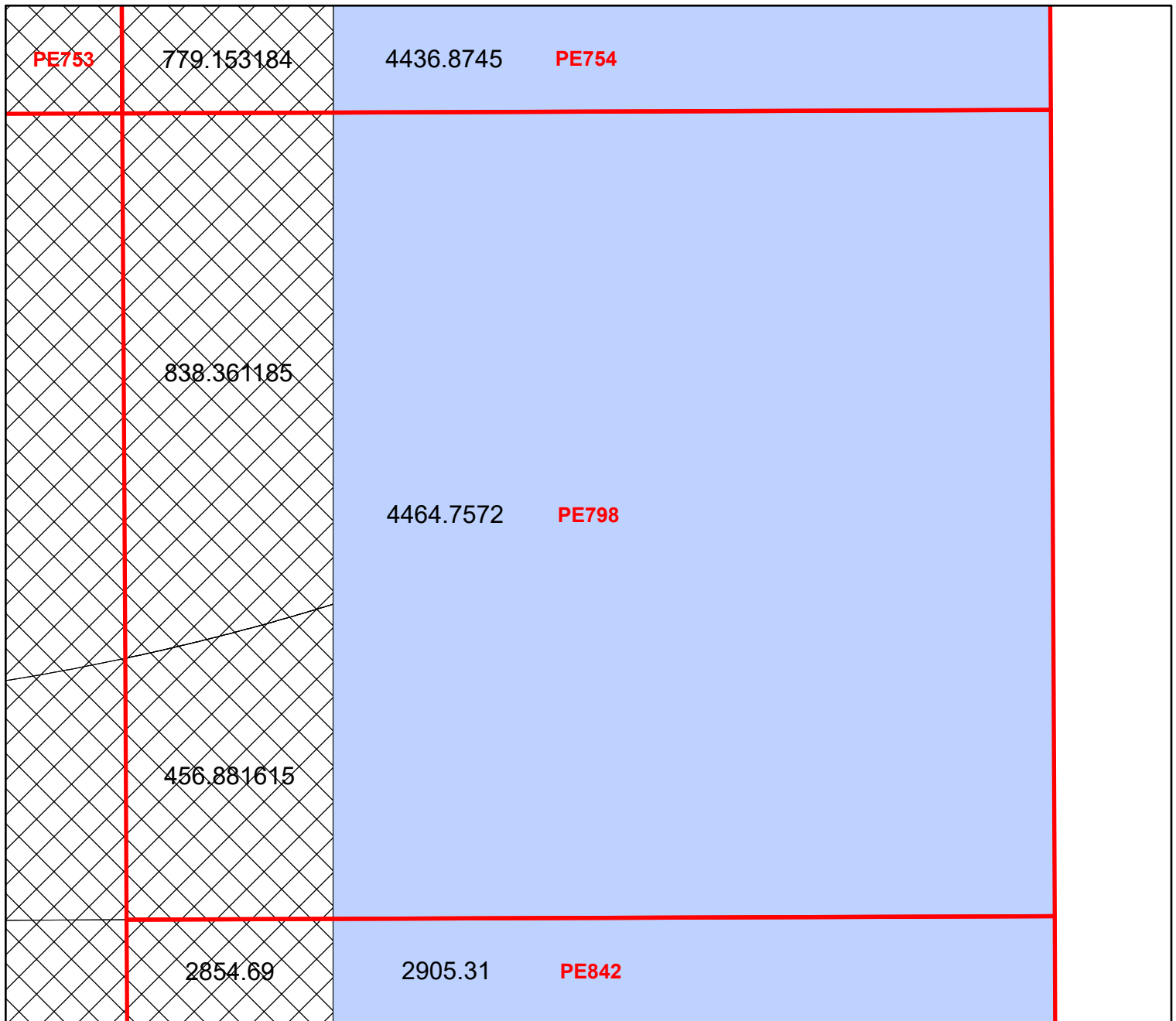
Block portion numbers are in acres

PE795

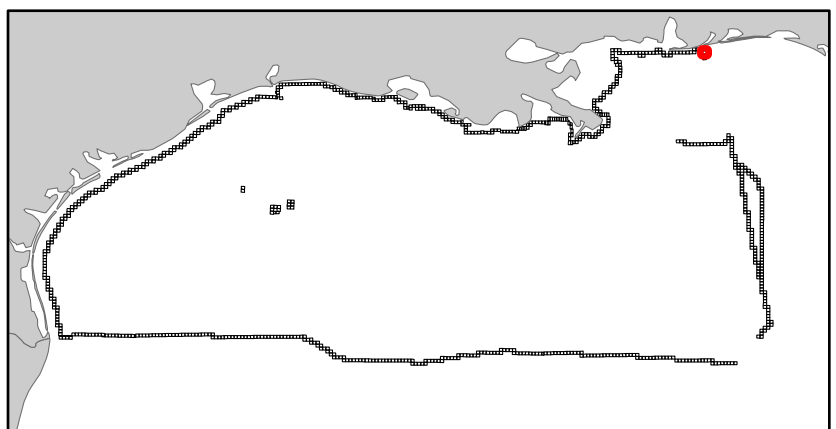
Pensacola

NH16-05

Block 798



-  Split Block
-  Deferred Portion
-  Portion Landward of the SLA
-  Portion that is Non-US Jurisdiction
-  Available Portion of Block
-  Portion Under Moratorium
-  Active Lease (Not-available)




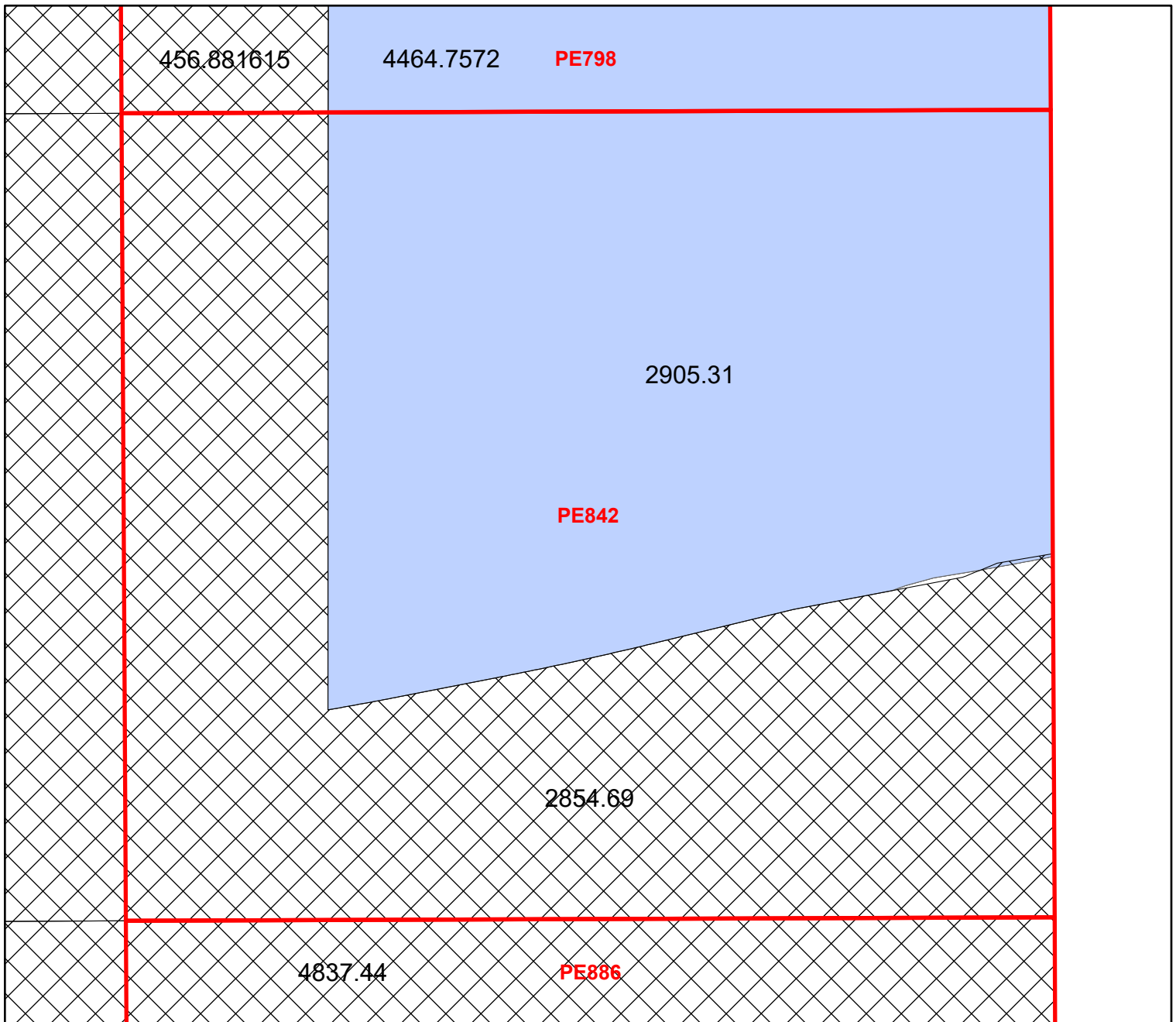
Block portion numbers are in acres

PE798

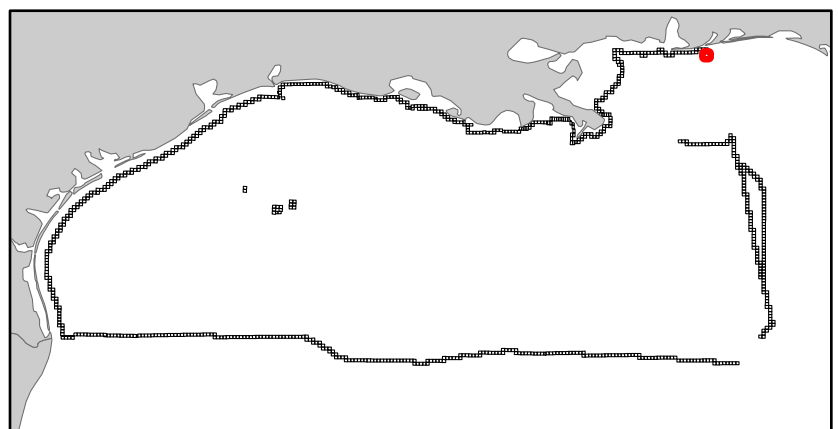
Pensacola

NH16-05

Block 842



-  Split Block
-  Deferred Portion
-  Portion Landward of the SLA
-  Portion that is Non-US Jurisdiction
-  Available Portion of Block
-  Portion Under Moratorium
-  Active Lease (Not-available)



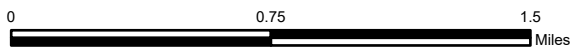
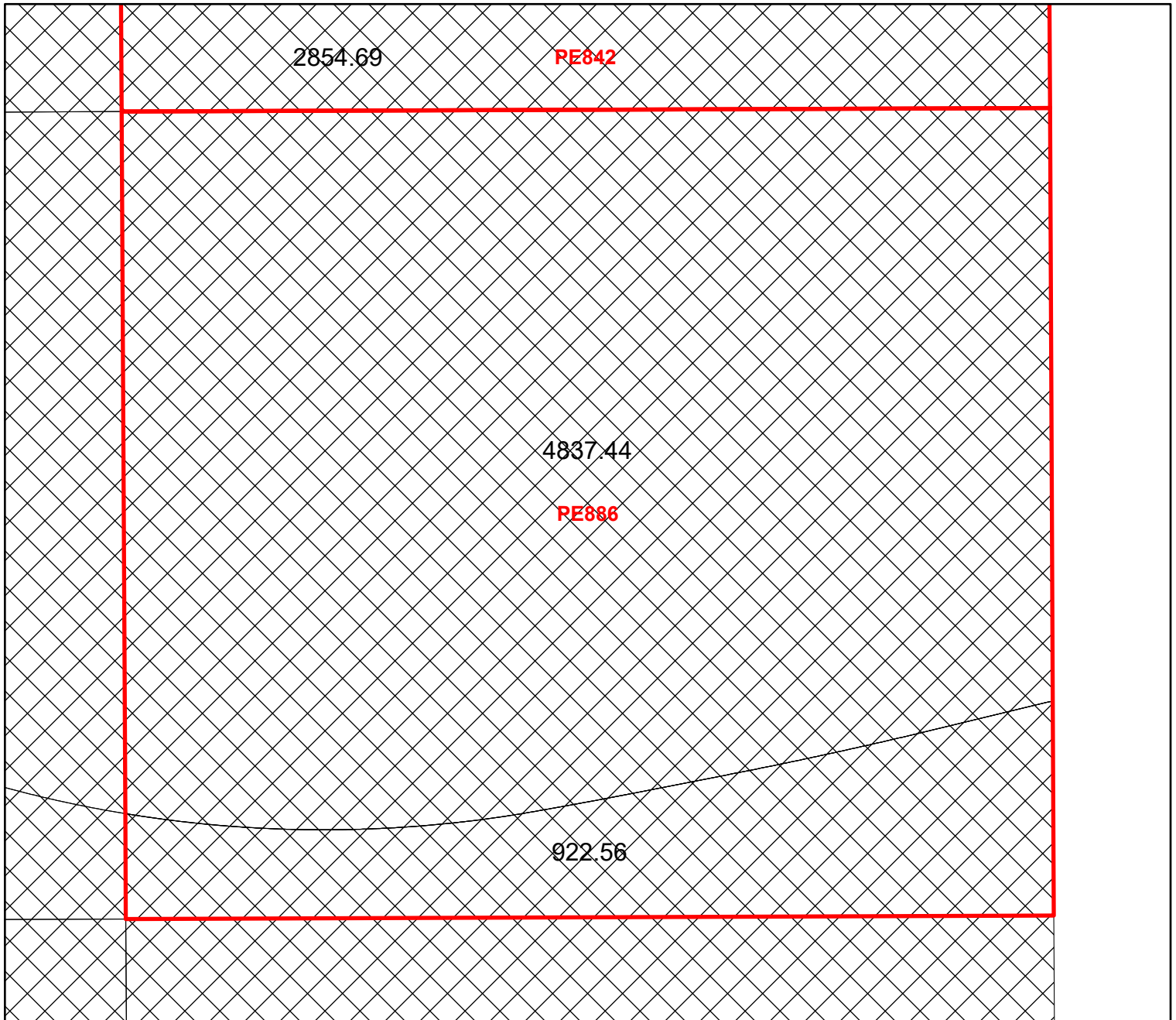
Block portion numbers are in acres

PE842

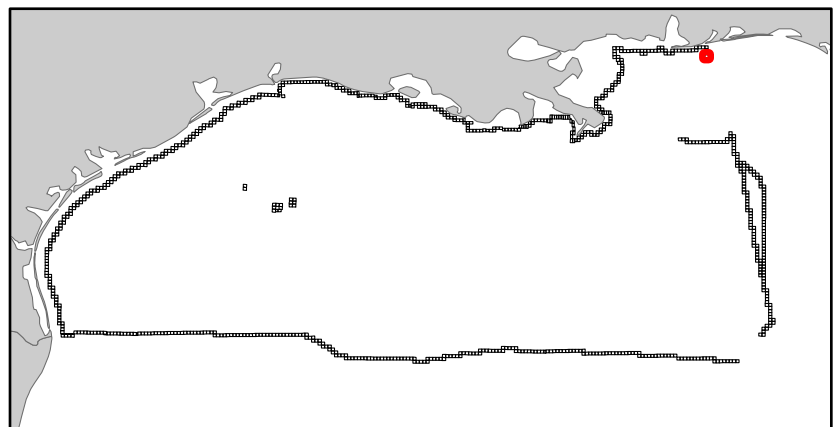
Pensacola

NH16-05

Block 886



-  Split Block
-  Deferred Portion
-  Portion Landward of the SLA
-  Portion that is Non-US Jurisdiction
-  Available Portion of Block
-  Portion Under Moratorium
-  Active Lease (Not-available)




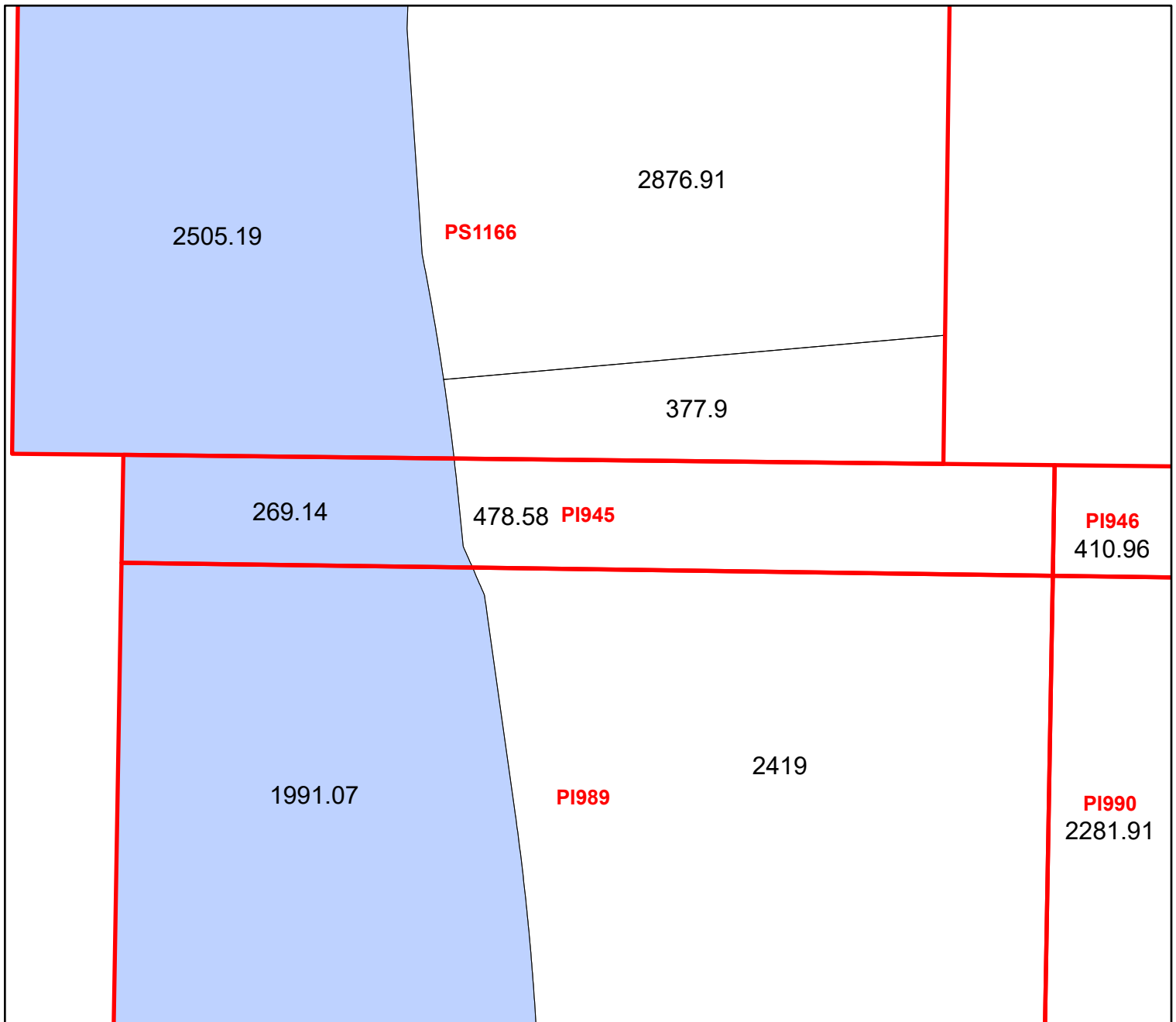
Block portion numbers are in acres

PE886

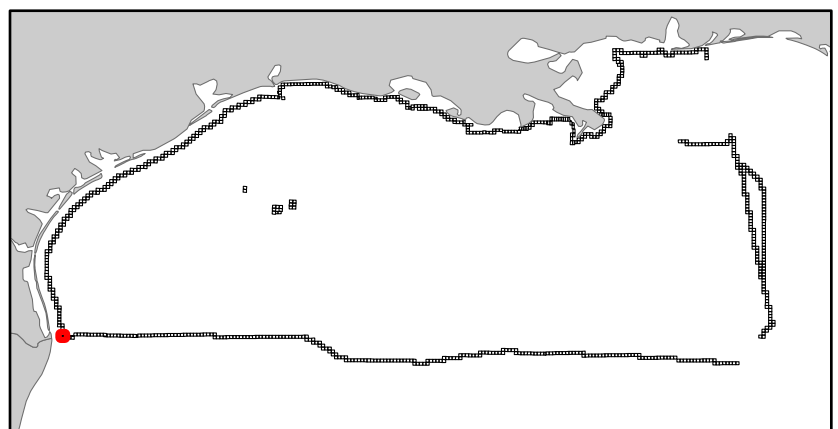
Port Isabel

NG14-06

Block 945



- Split Block
- Deferred Portion
- Portion Landward of the SLA
- Portion that is Non-US Jurisdiction
- Available Portion of Block
- Portion Under Moratorium
- Active Lease (Not-available)




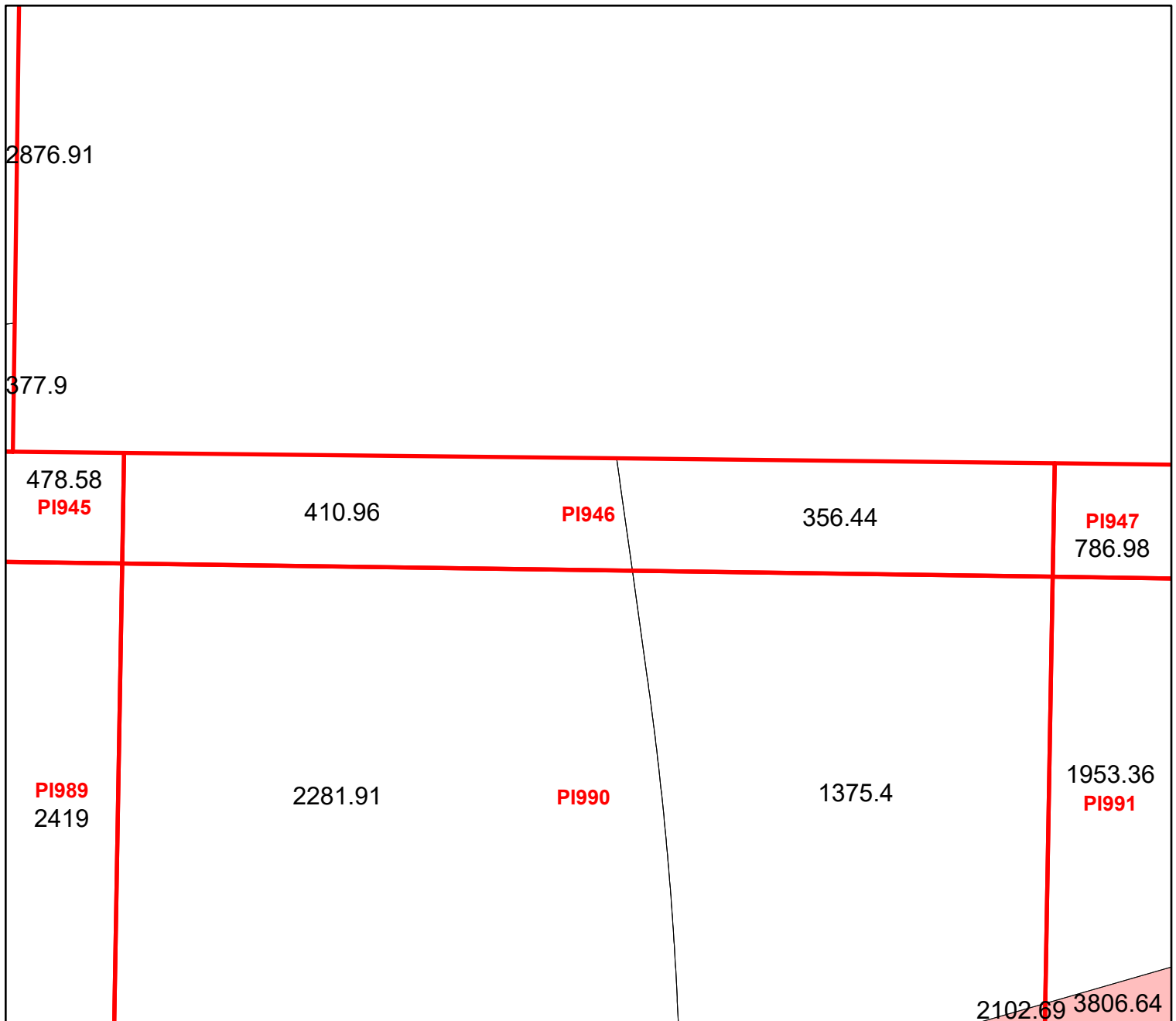
Block portion numbers are in acres


PI945

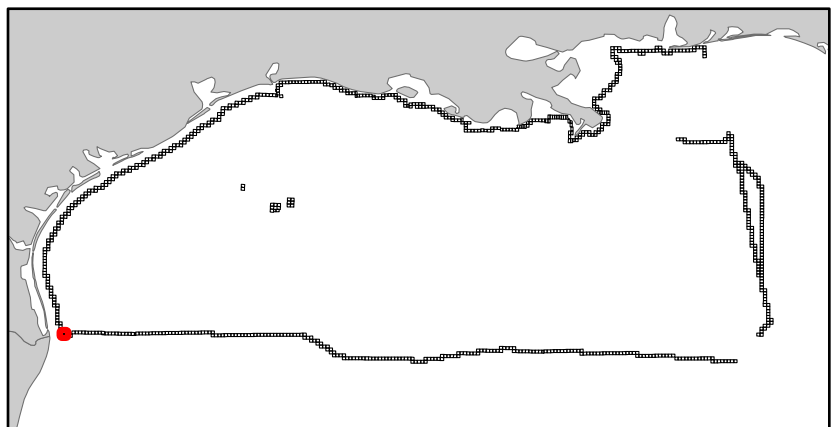
Port Isabel

NG14-06

Block 946



-  Split Block
-  Deferred Portion
-  Portion Landward of the SLA
-  Portion that is Non-US Jurisdiction
-  Available Portion of Block
-  Portion Under Moratorium
-  Active Lease (Not-available)




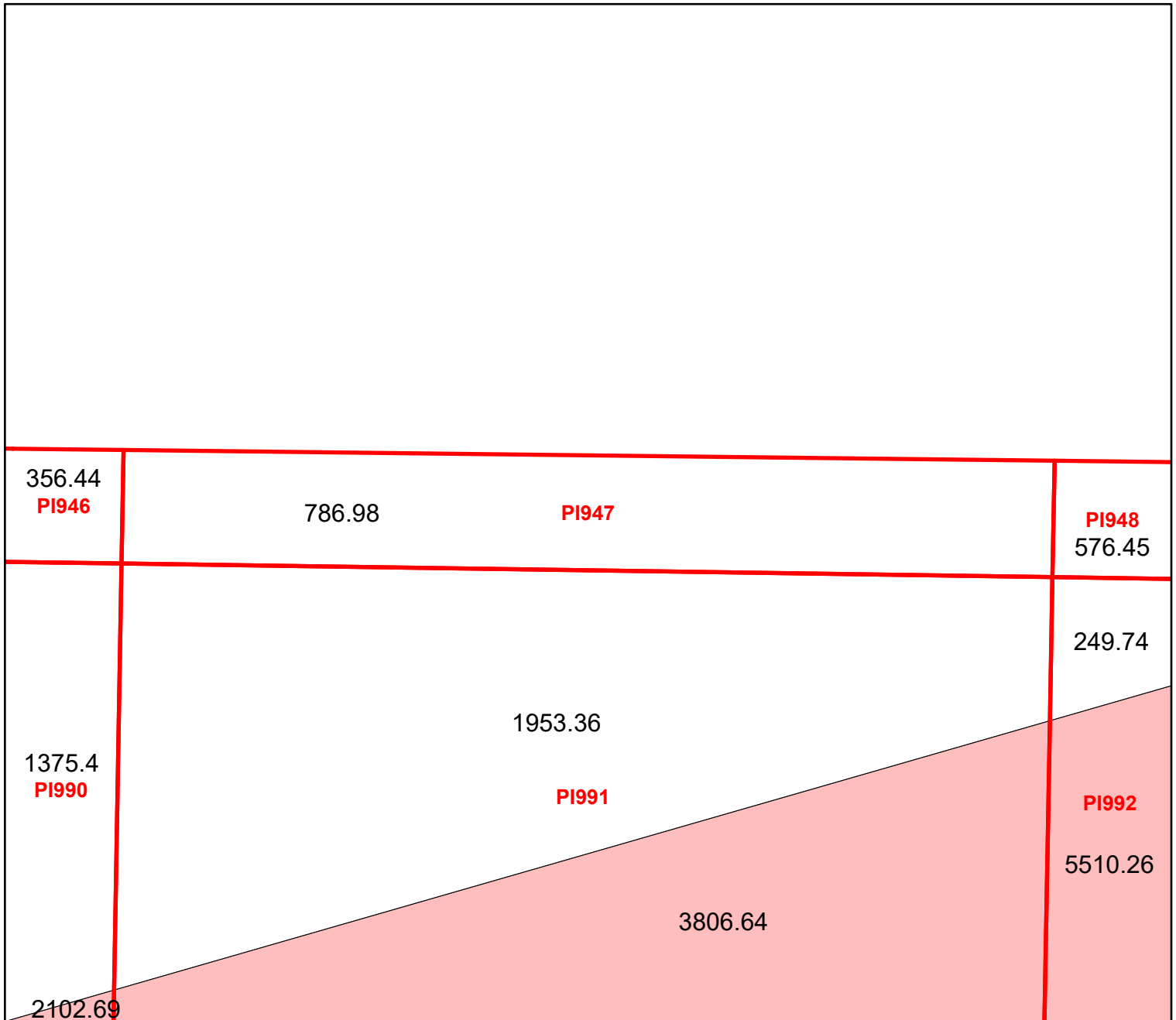
Block portion numbers are in acres

PI946

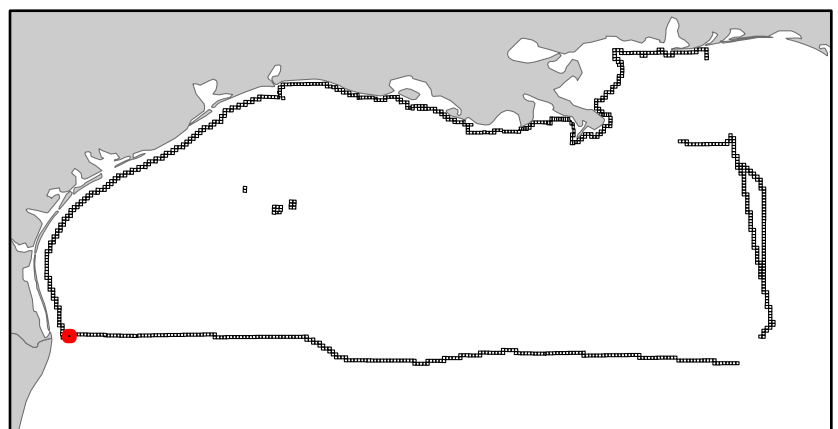
Port Isabel

NG14-06

Block 947



-  Split Block
-  Deferred Portion
-  Portion Landward of the SLA
-  Portion that is Non-US Jurisdiction
-  Available Portion of Block
-  Portion Under Moratorium
-  Active Lease (Not-available)




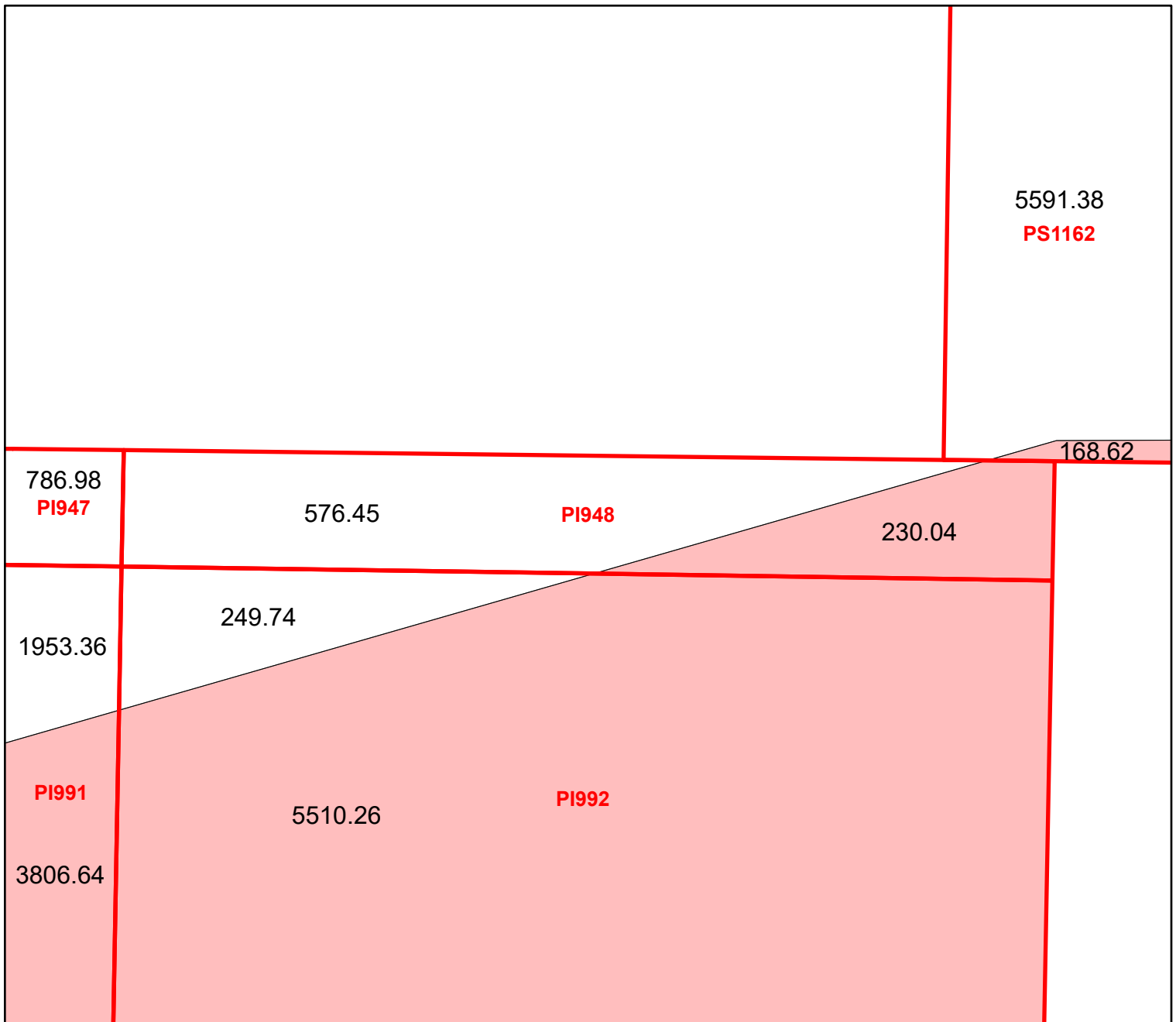
Block portion numbers are in acres

PI947

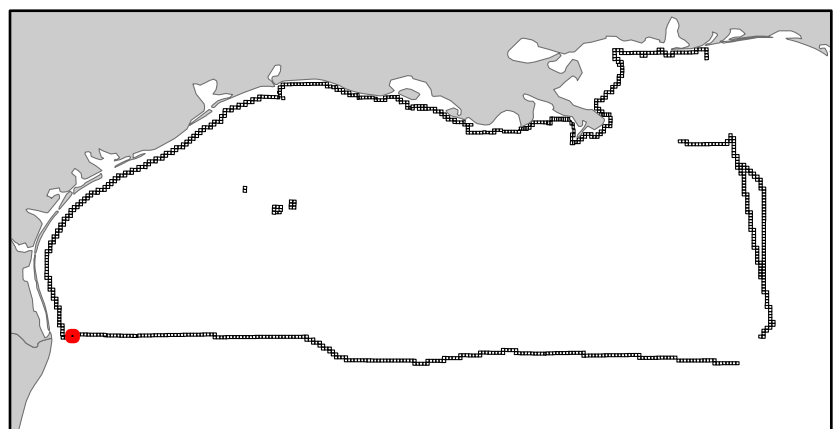
Port Isabel

NG14-06

Block 948



- Split Block
- Deferred Portion
- Portion Landward of the SLA
- Portion that is Non-US Jurisdiction
- Available Portion of Block
- Portion Under Moratorium
- Active Lease (Not-available)




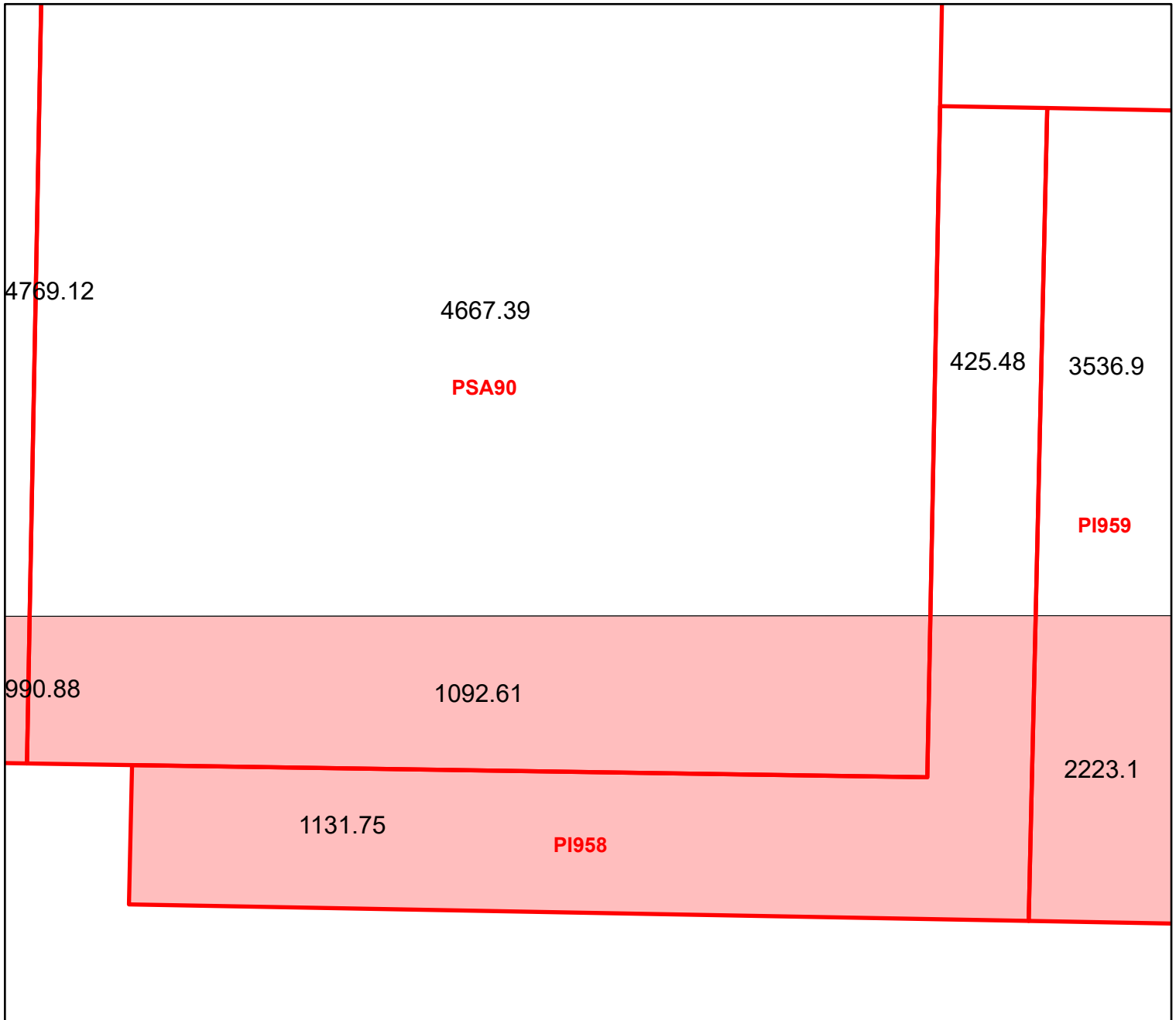
Block portion numbers are in acres

PI948

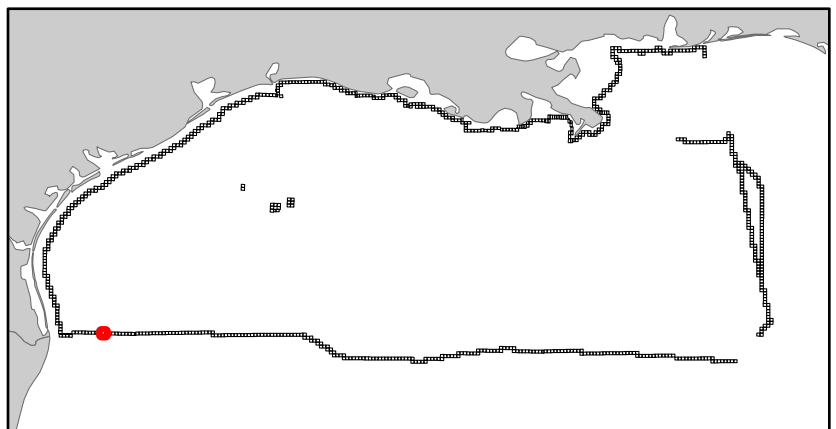
Port Isabel

NG14-06

Block 958



- Split Block
- Deferred Portion
- Portion Landward of the SLA
- Portion that is Non-US Jurisdiction
- Available Portion of Block
- Portion Under Moratorium
- Active Lease (Not-available)





Block portion numbers are in acres

PI958

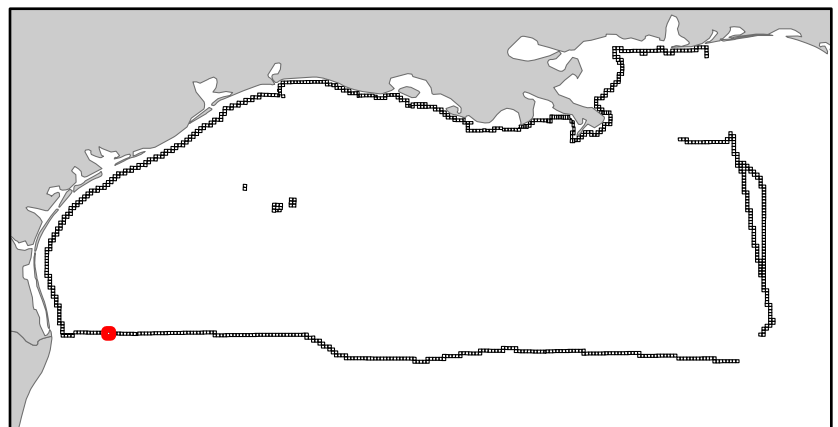
Port Isabel

NG14-06

Block 959



- Split Block
- Deferred Portion
- Portion Landward of the SLA
- Portion that is Non-US Jurisdiction
- Available Portion of Block
- Portion Under Moratorium
- Active Lease (Not-available)




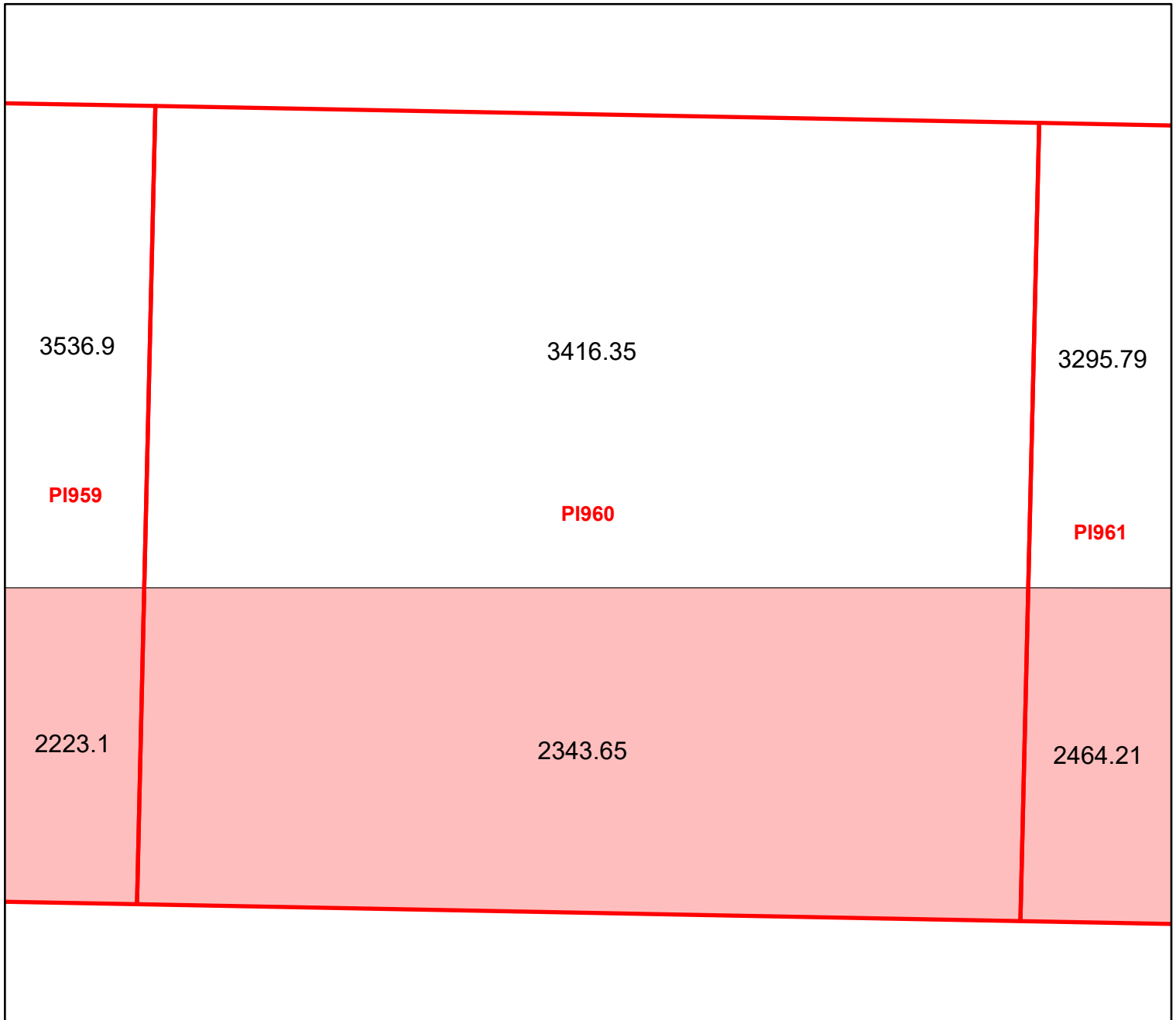
Block portion numbers are in acres

PI959

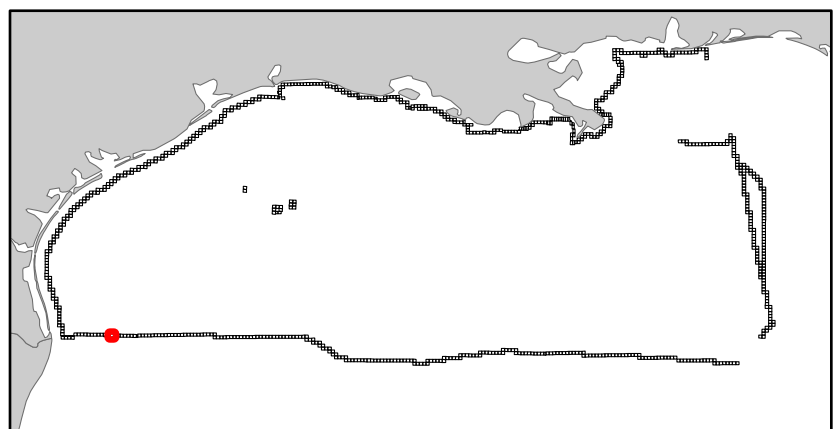
Port Isabel

NG14-06

Block 960



-  Split Block
-  Deferred Portion
-  Portion Landward of the SLA
-  Portion that is Non-US Jurisdiction
-  Available Portion of Block
-  Portion Under Moratorium
-  Active Lease (Not-available)




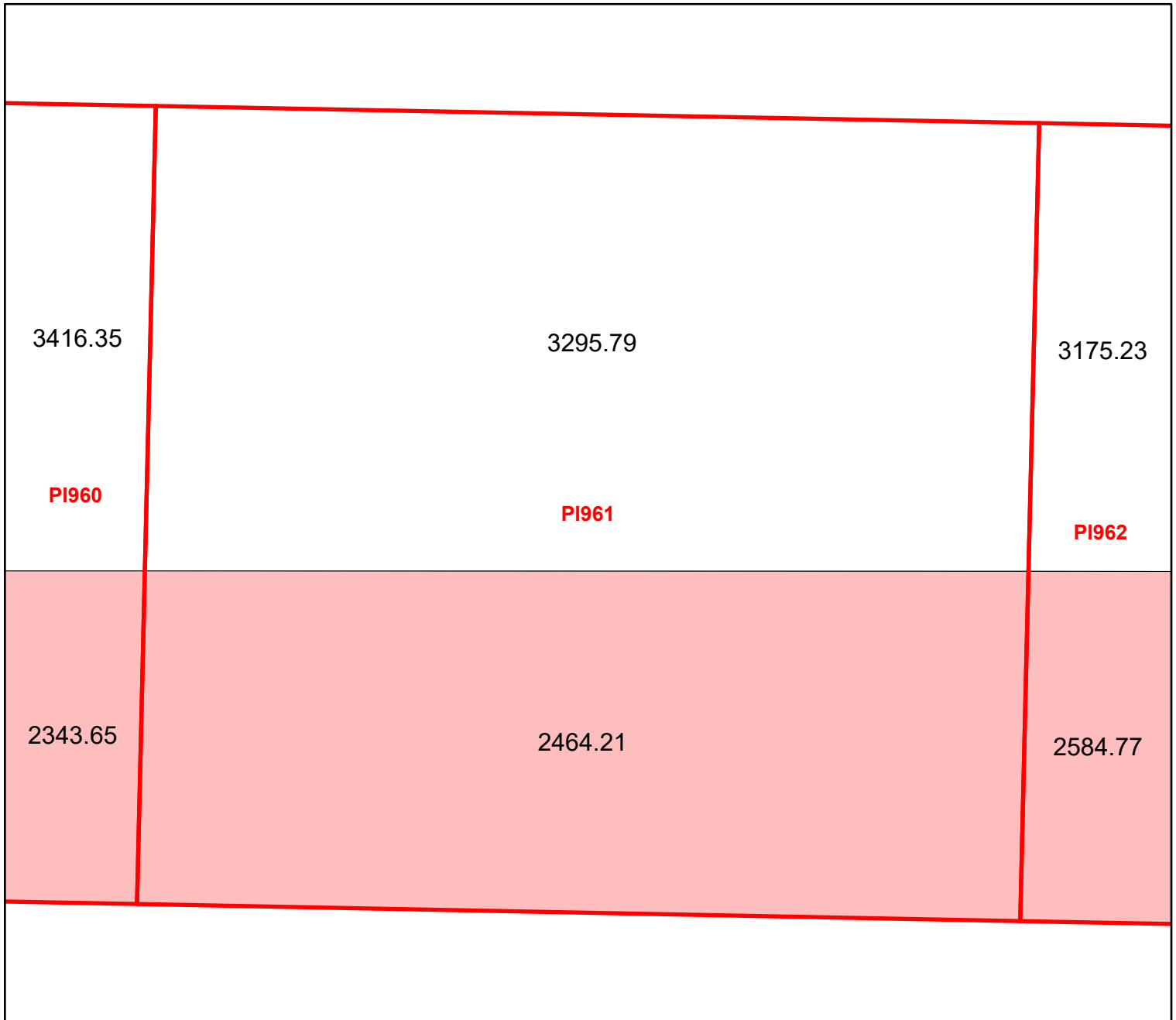
Block portion numbers are in acres

PI960

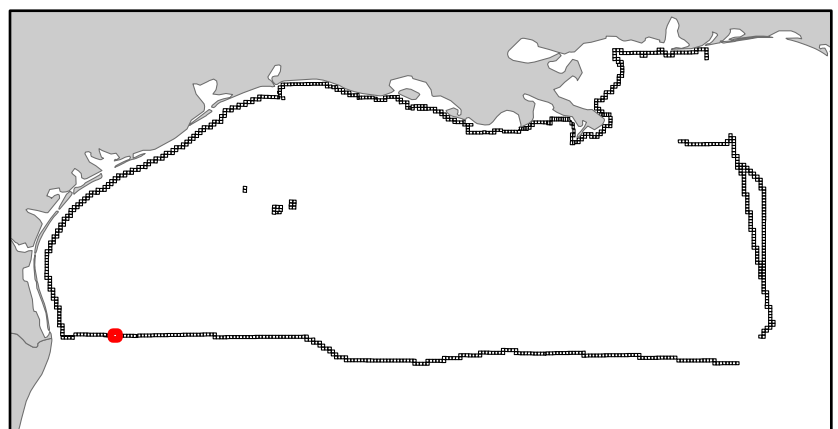
Port Isabel

NG14-06

Block 961



-  Split Block
-  Deferred Portion
-  Portion Landward of the SLA
-  Portion that is Non-US Jurisdiction
-  Available Portion of Block
-  Portion Under Moratorium
-  Active Lease (Not-available)




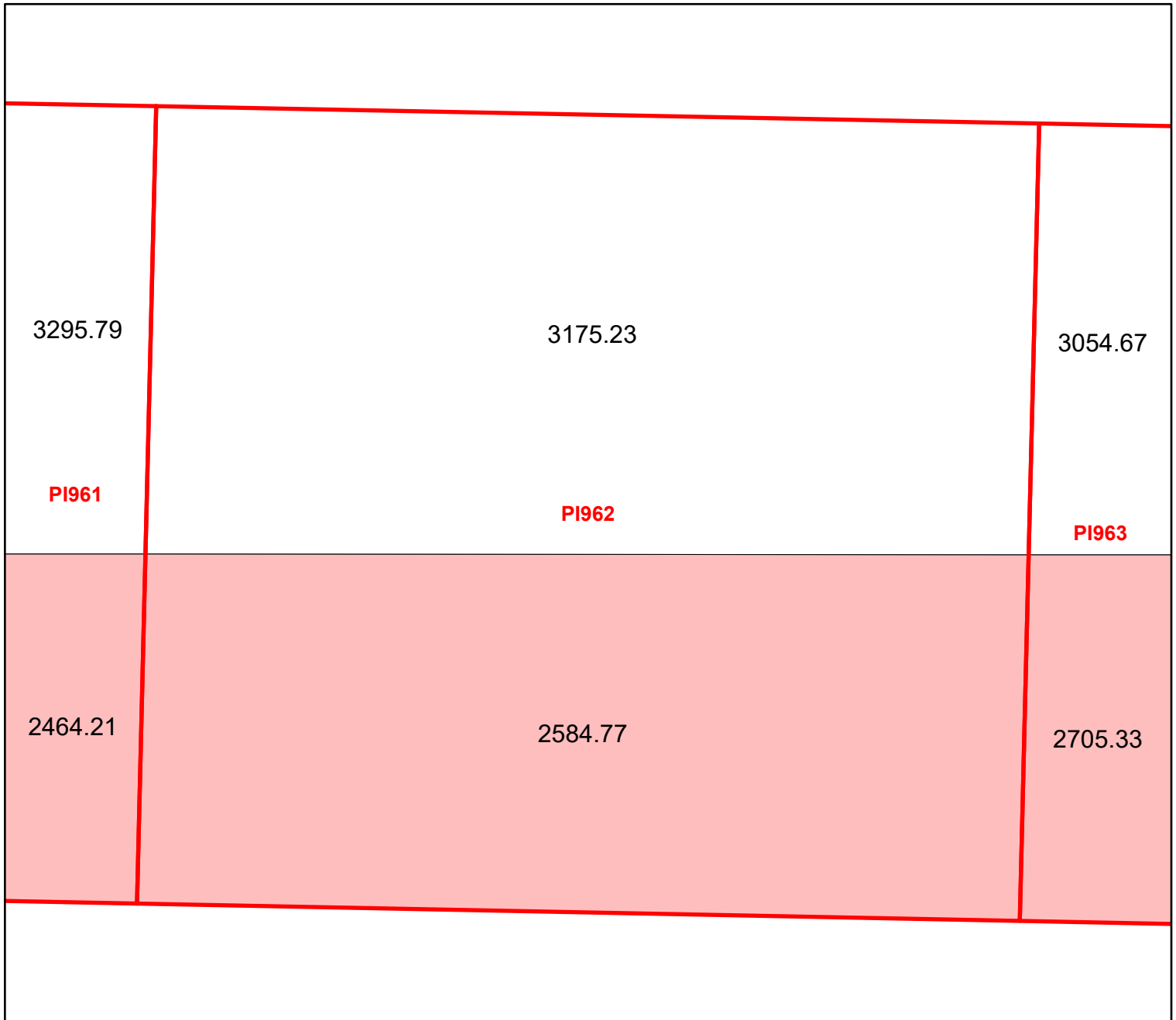
Block portion numbers are in acres

PI961

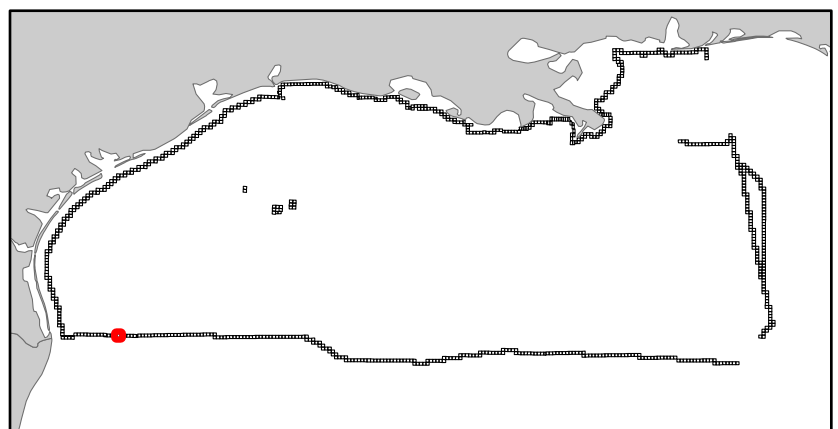
Port Isabel

NG14-06

Block 962



-  Split Block
-  Deferred Portion
-  Portion Landward of the SLA
-  Portion that is Non-US Jurisdiction
-  Available Portion of Block
-  Portion Under Moratorium
-  Active Lease (Not-available)




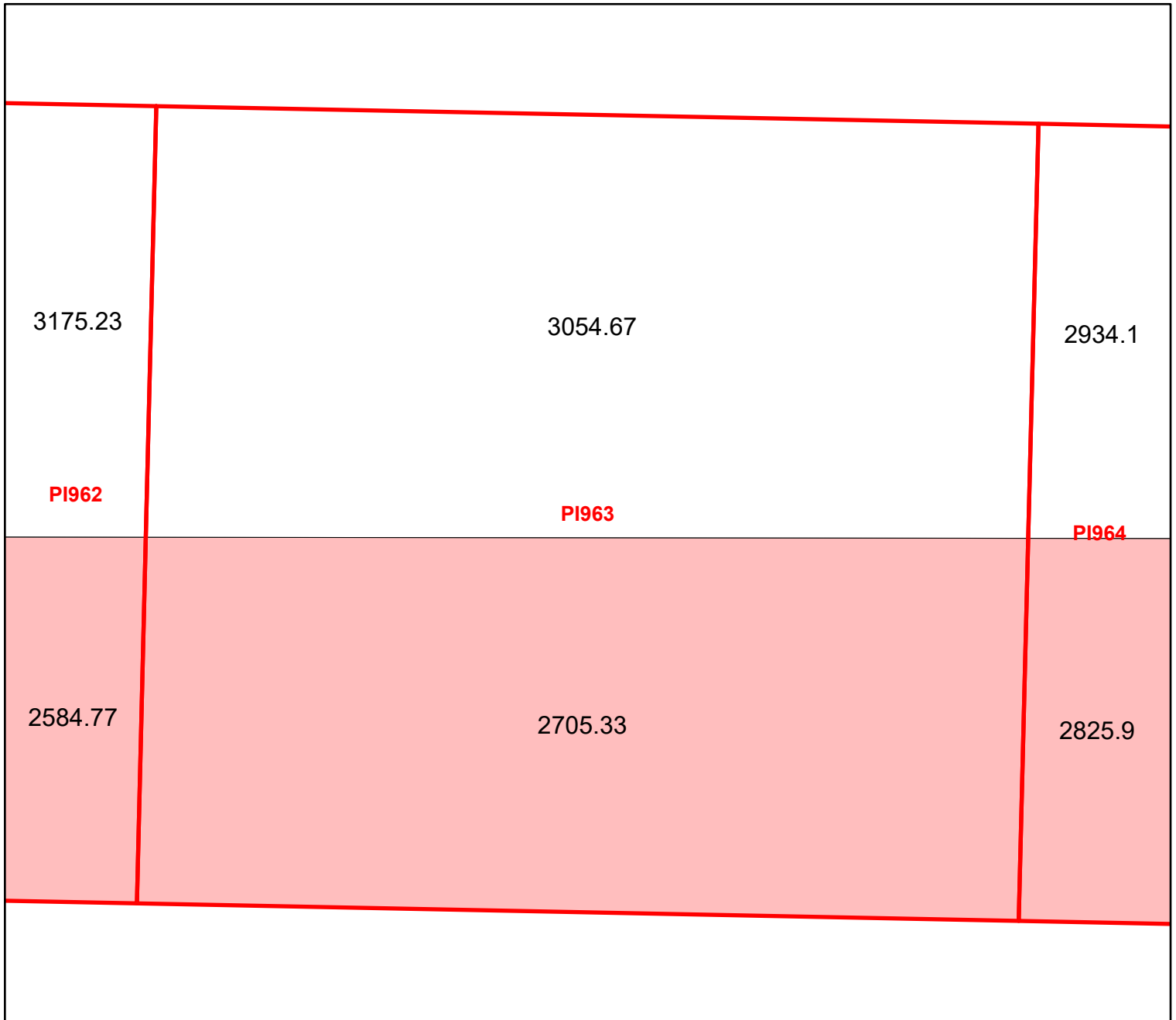
Block portion numbers are in acres

PI962

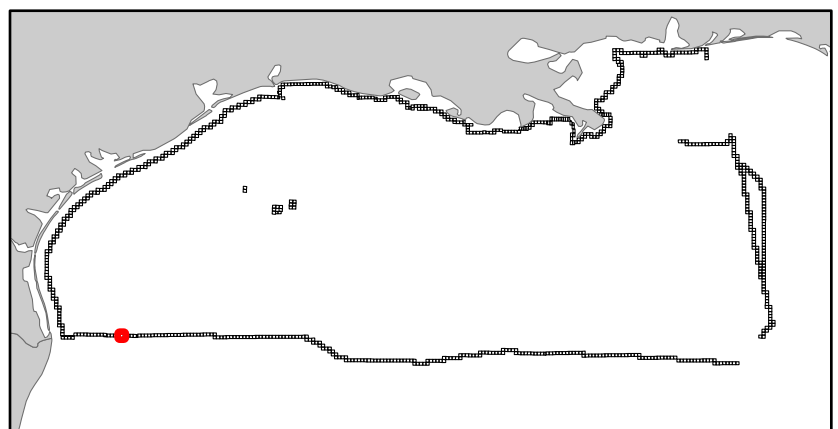
Port Isabel

NG14-06

Block 963



-  Split Block
-  Deferred Portion
-  Portion Landward of the SLA
-  Portion that is Non-US Jurisdiction
-  Available Portion of Block
-  Portion Under Moratorium
-  Active Lease (Not-available)




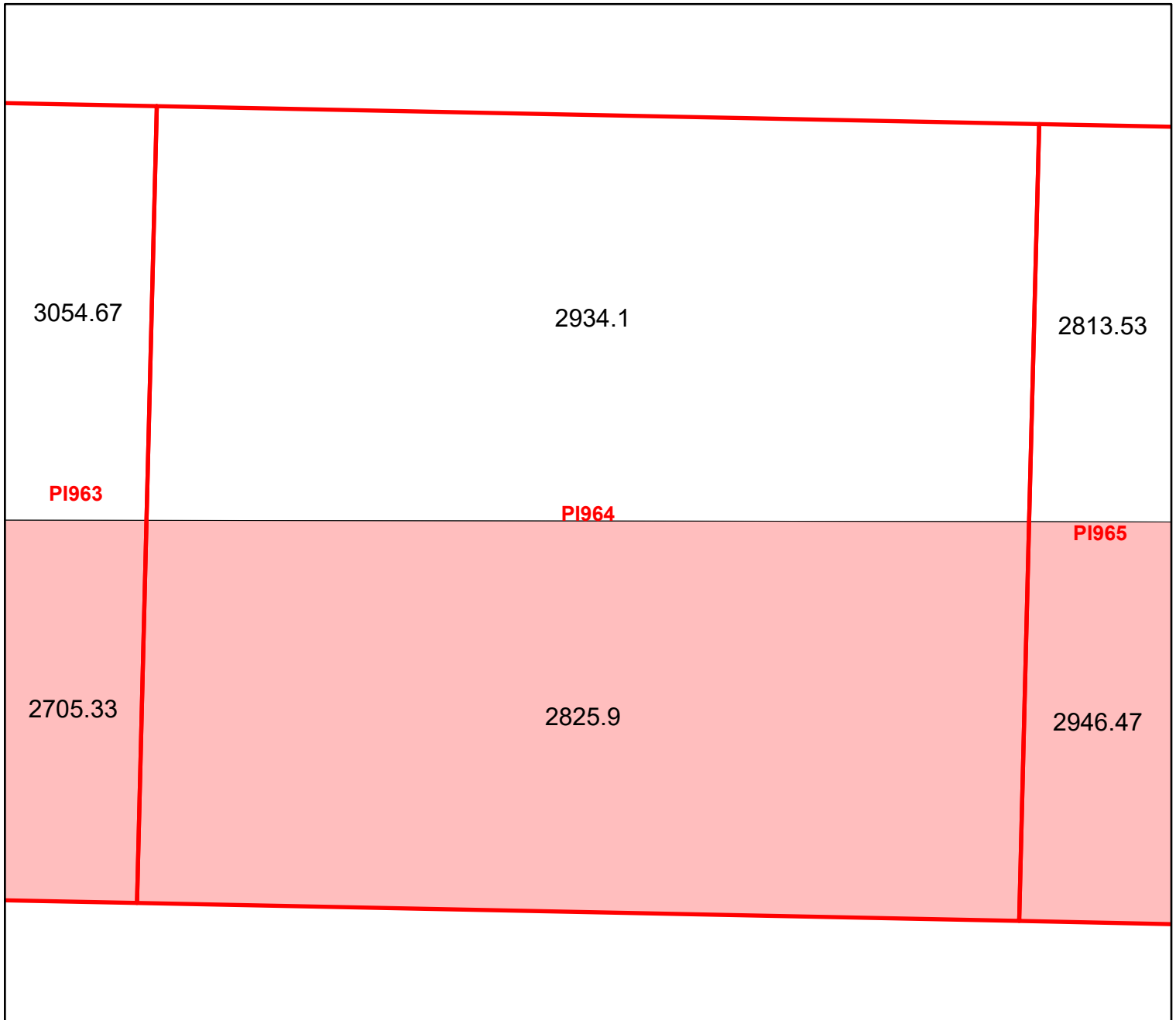
Block portion numbers are in acres

PI963

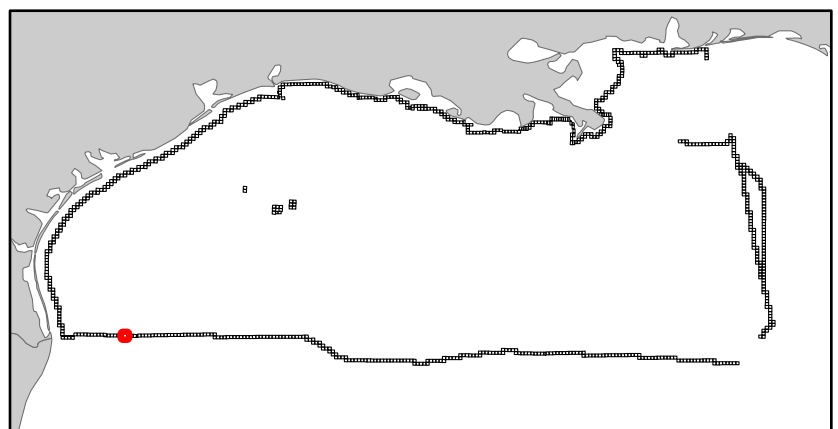
Port Isabel

NG14-06

Block 964



-  Split Block
-  Deferred Portion
-  Portion Landward of the SLA
-  Portion that is Non-US Jurisdiction
-  Available Portion of Block
-  Portion Under Moratorium
-  Active Lease (Not-available)




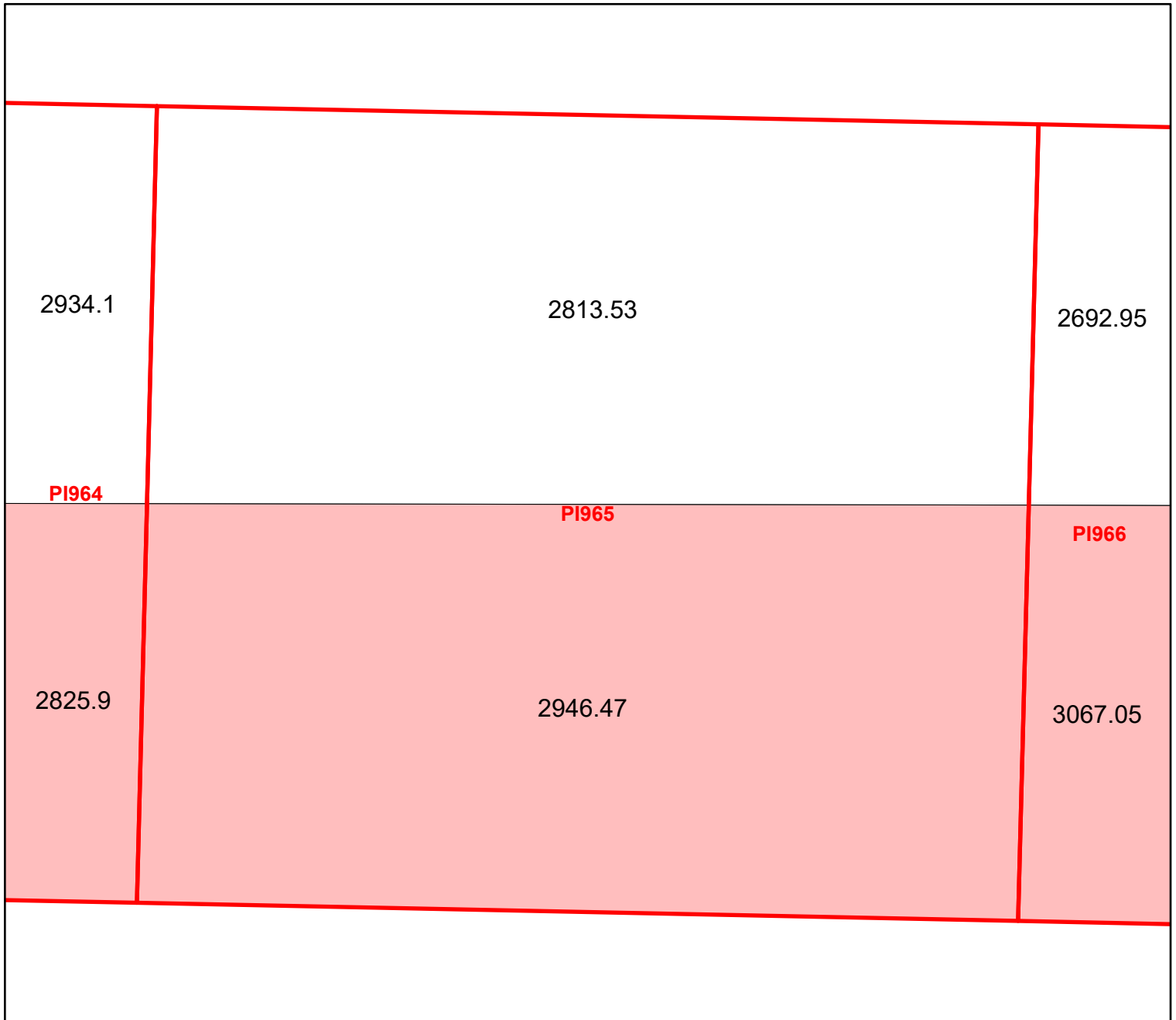
Block portion numbers are in acres

PI964

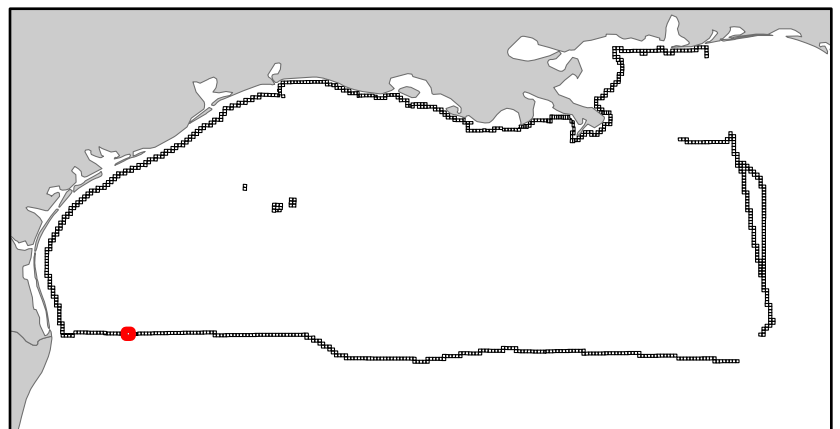
Port Isabel

NG14-06

Block 965



-  Split Block
-  Deferred Portion
-  Portion Landward of the SLA
-  Portion that is Non-US Jurisdiction
-  Available Portion of Block
-  Portion Under Moratorium
-  Active Lease (Not-available)




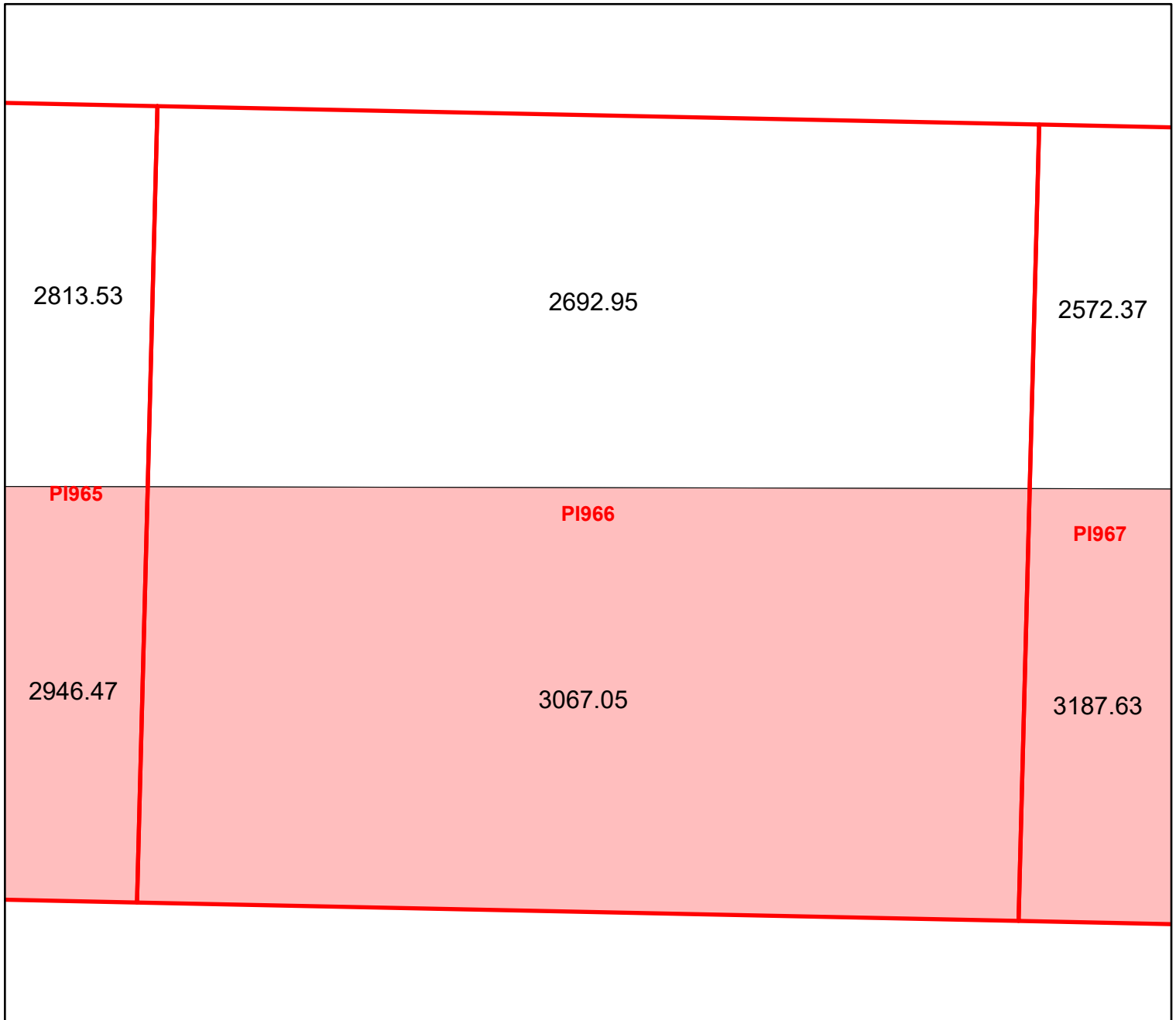
Block portion numbers are in acres

PI965

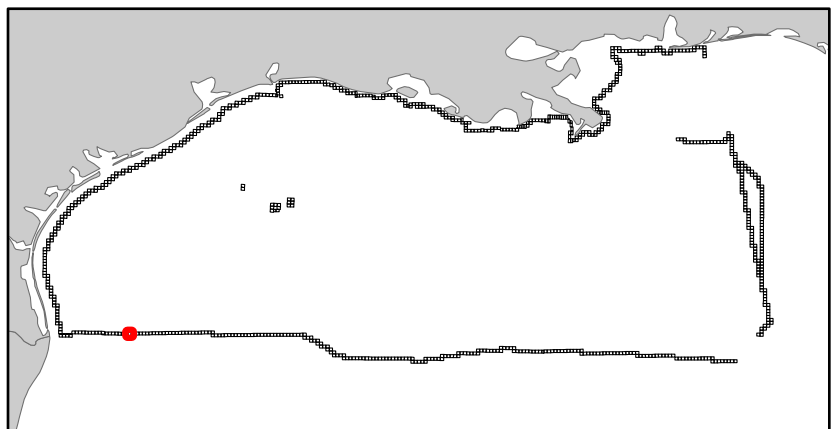
Port Isabel

NG14-06

Block 966



-  Split Block
-  Deferred Portion
-  Portion Landward of the SLA
-  Portion that is Non-US Jurisdiction
-  Available Portion of Block
-  Portion Under Moratorium
-  Active Lease (Not-available)




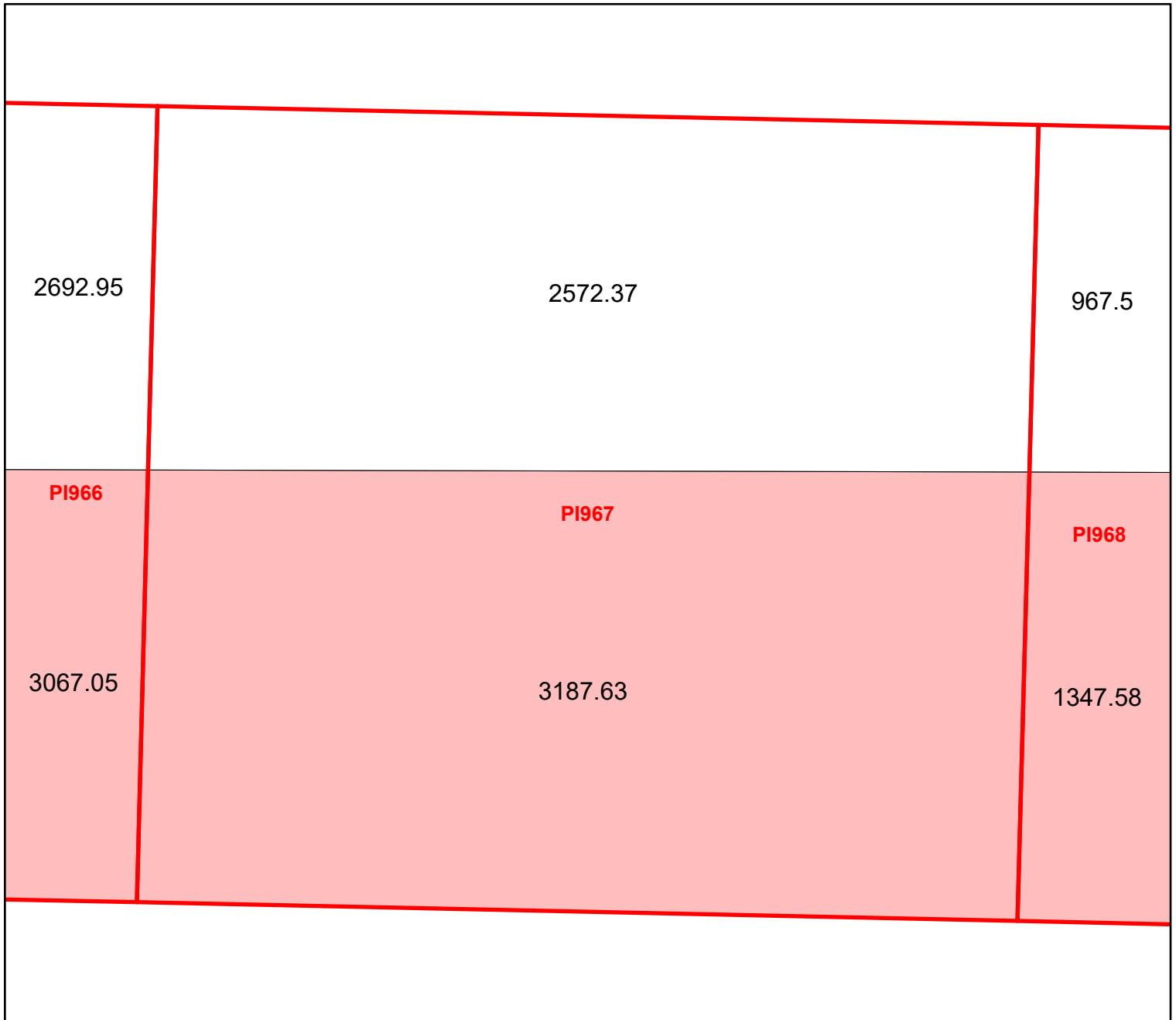
Block portion numbers are in acres

PI966

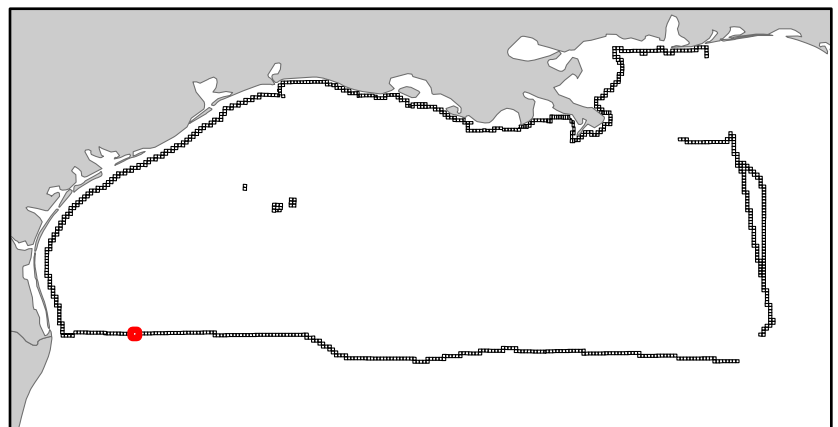
Port Isabel

NG14-06

Block 967



-  Split Block
-  Deferred Portion
-  Portion Landward of the SLA
-  Portion that is Non-US Jurisdiction
-  Available Portion of Block
-  Portion Under Moratorium
-  Active Lease (Not-available)



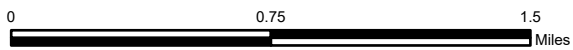
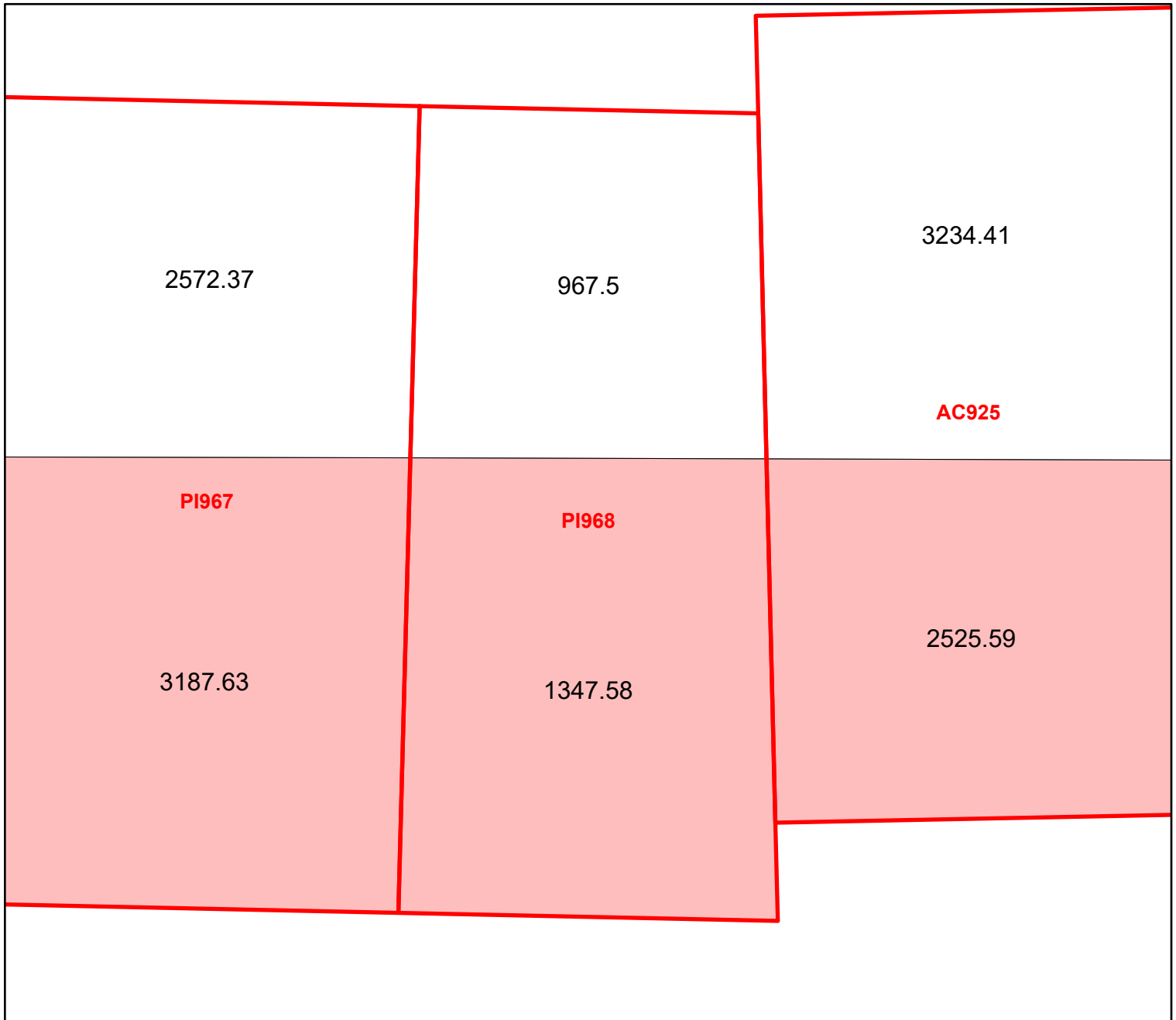
Block portion numbers are in acres

PI967

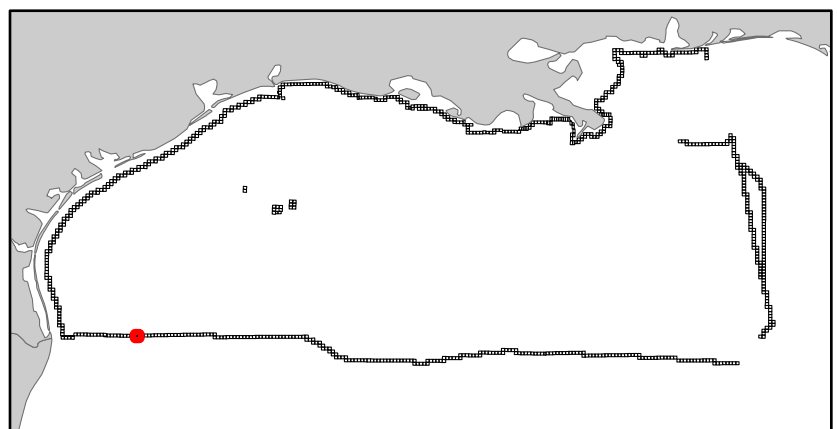
Port Isabel

NG14-06

Block 968



-  Split Block
-  Deferred Portion
-  Portion Landward of the SLA
-  Portion that is Non-US Jurisdiction
-  Available Portion of Block
-  Portion Under Moratorium
-  Active Lease (Not-available)




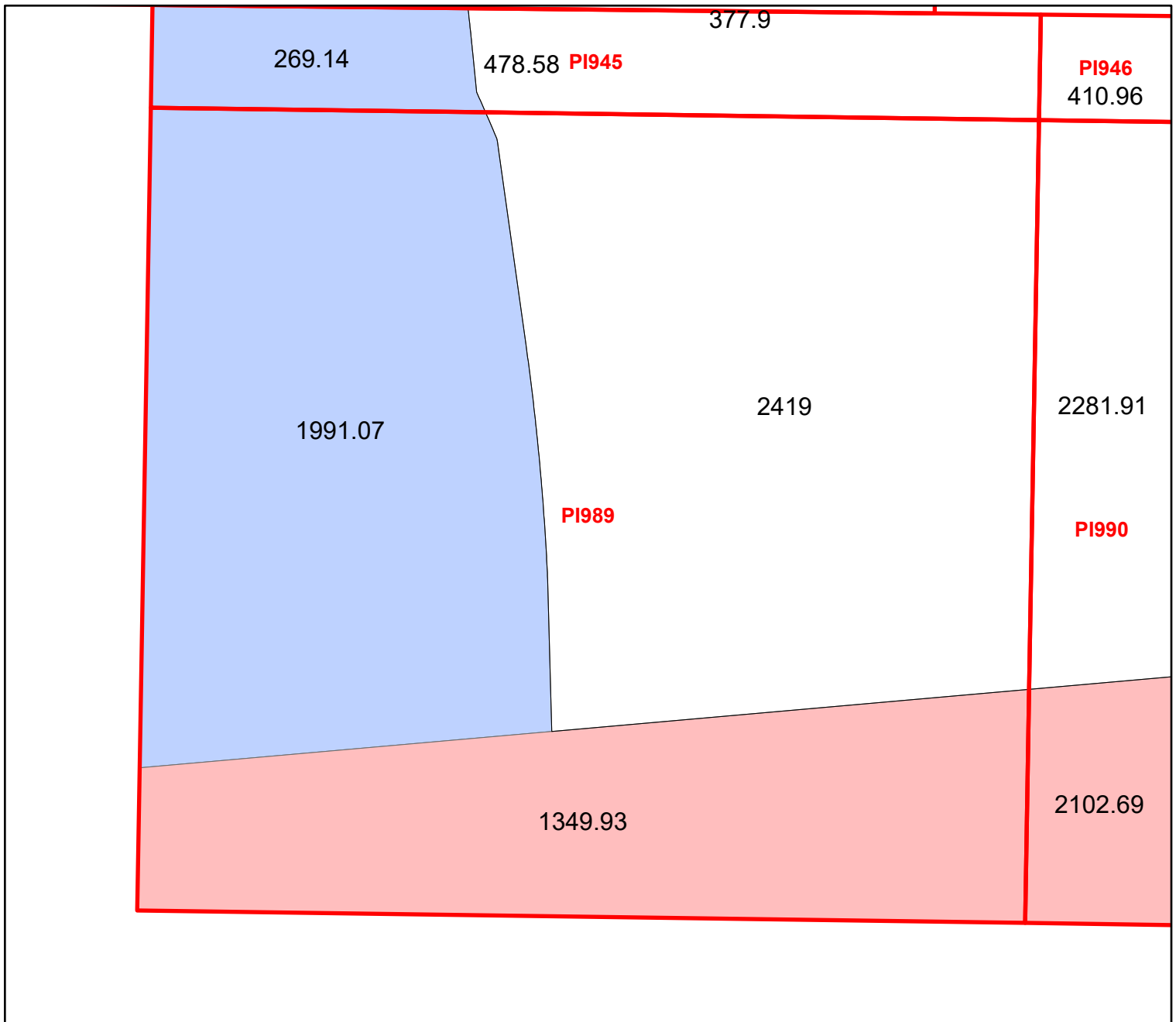
Block portion numbers are in acres

PI968

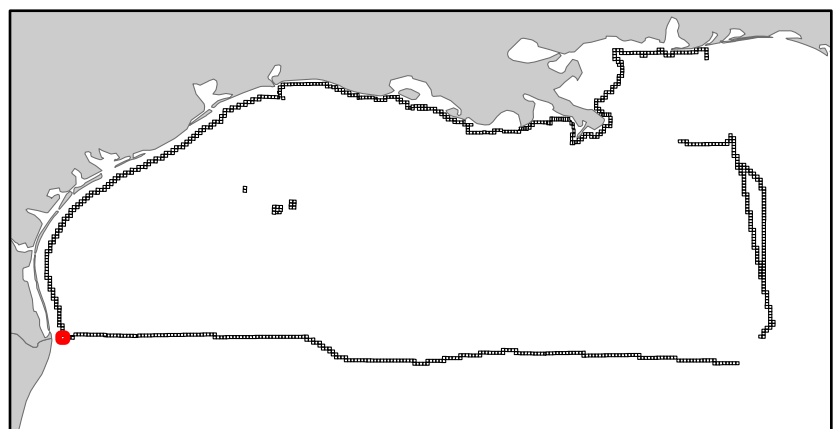
Port Isabel

NG14-06

Block 989



-  Split Block
-  Deferred Portion
-  Portion Landward of the SLA
-  Portion that is Non-US Jurisdiction
-  Available Portion of Block
-  Portion Under Moratorium
-  Active Lease (Not-available)




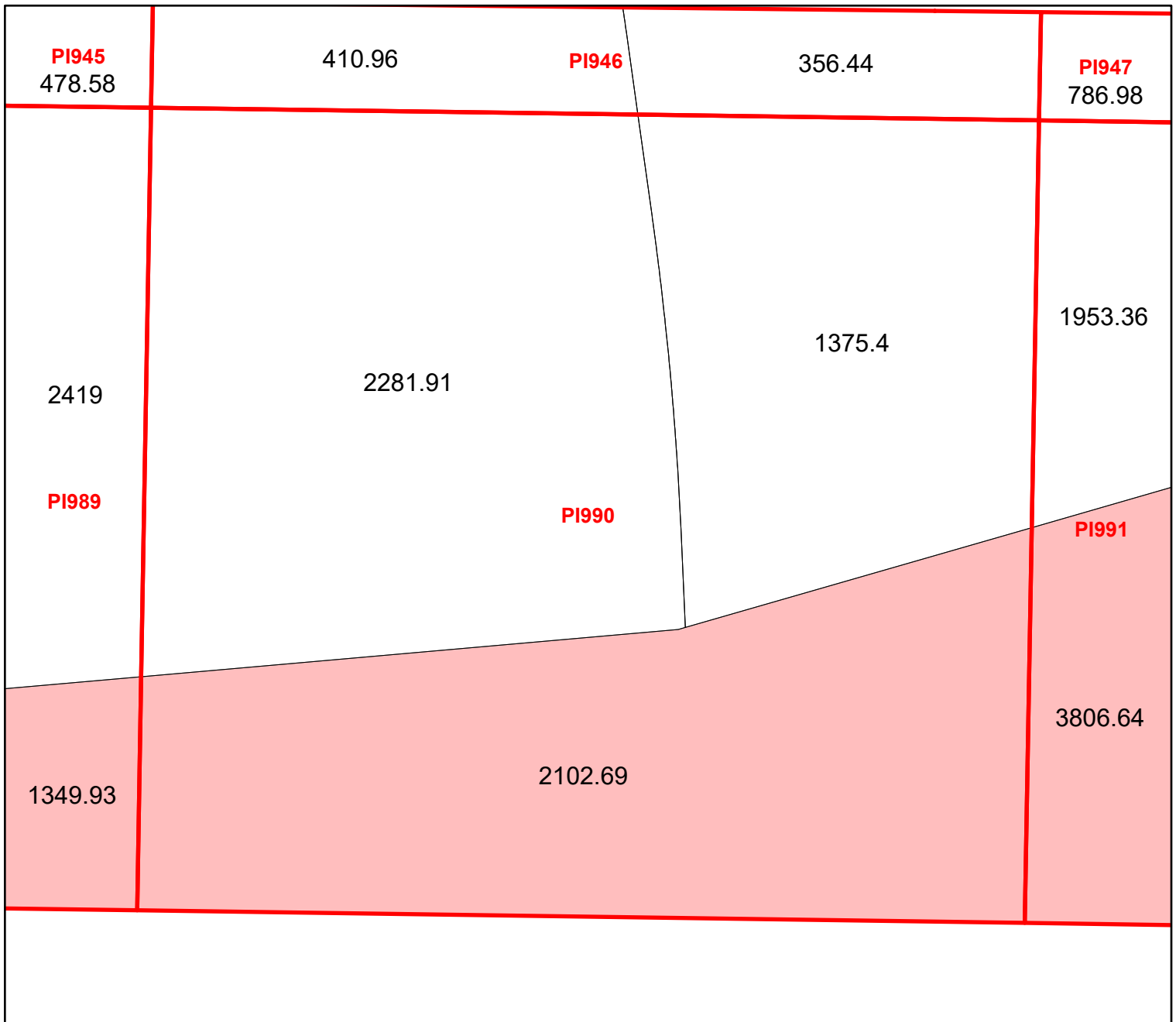
Block portion numbers are in acres

PI989

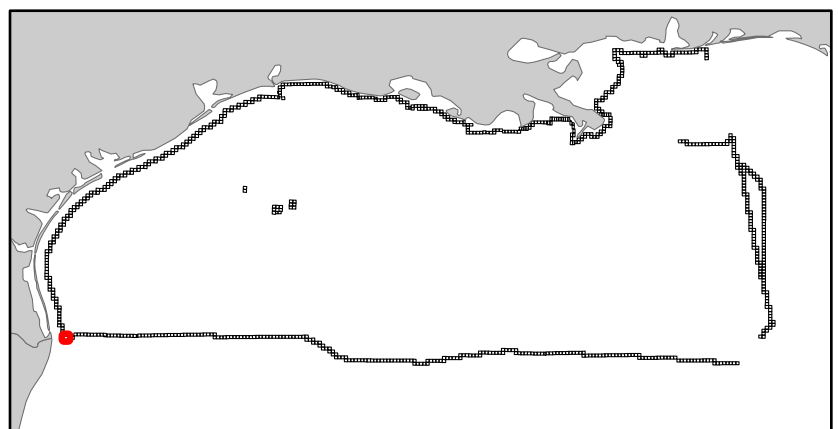
Port Isabel

NG14-06

Block 990



- Split Block
- Deferred Portion
- Portion Landward of the SLA
- Portion that is Non-US Jurisdiction
- Available Portion of Block
- Portion Under Moratorium
- Active Lease (Not-available)




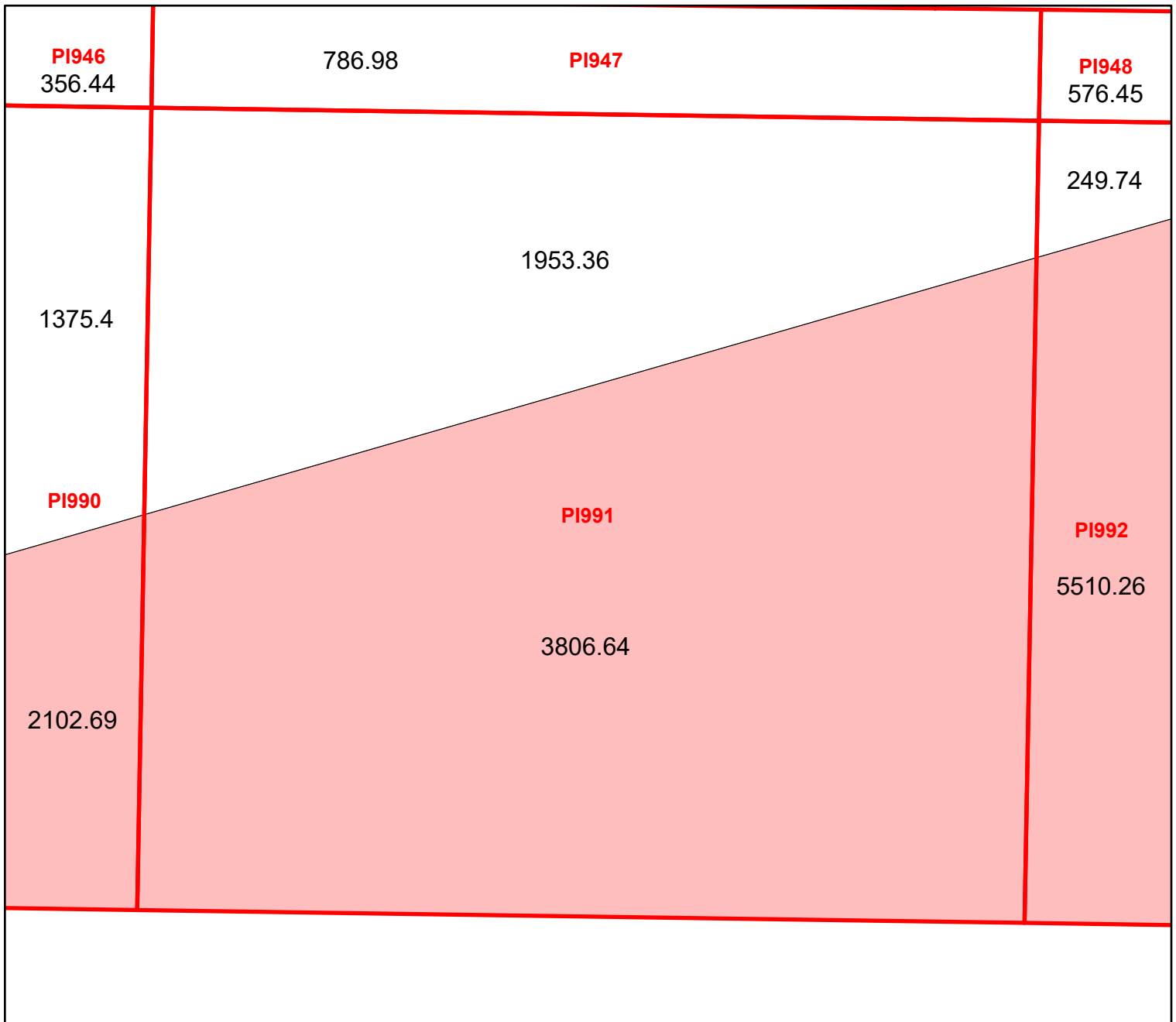
Block portion numbers are in acres

PI990

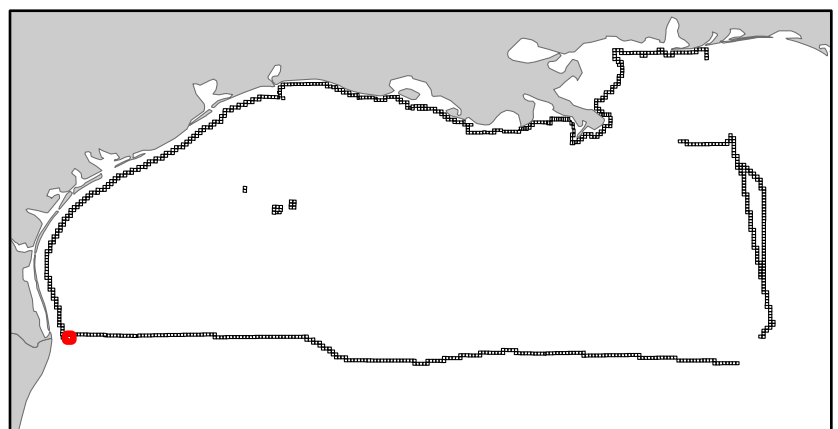
Port Isabel

NG14-06

Block 991



- Split Block
- Deferred Portion
- Portion Landward of the SLA
- Portion that is Non-US Jurisdiction
- Available Portion of Block
- Portion Under Moratorium
- Active Lease (Not-available)




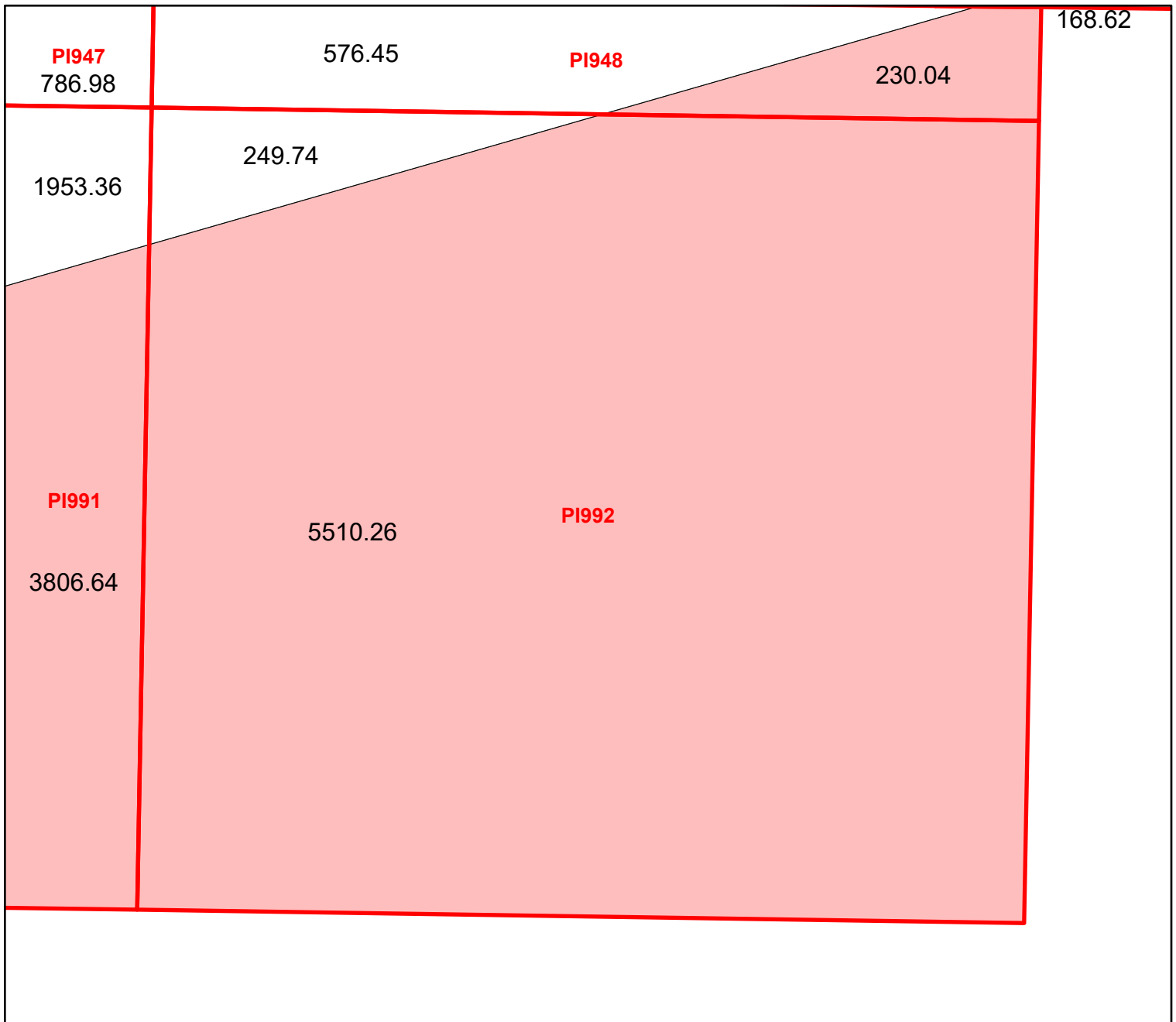
Block portion numbers are in acres

PI991

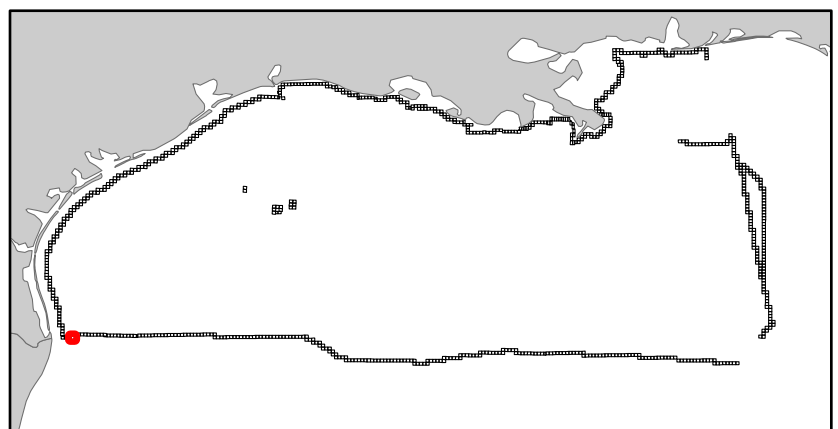
Port Isabel

NG14-06

Block 992



-  Split Block
-  Deferred Portion
-  Portion Landward of the SLA
-  Portion that is Non-US Jurisdiction
-  Available Portion of Block
-  Portion Under Moratorium
-  Active Lease (Not-available)




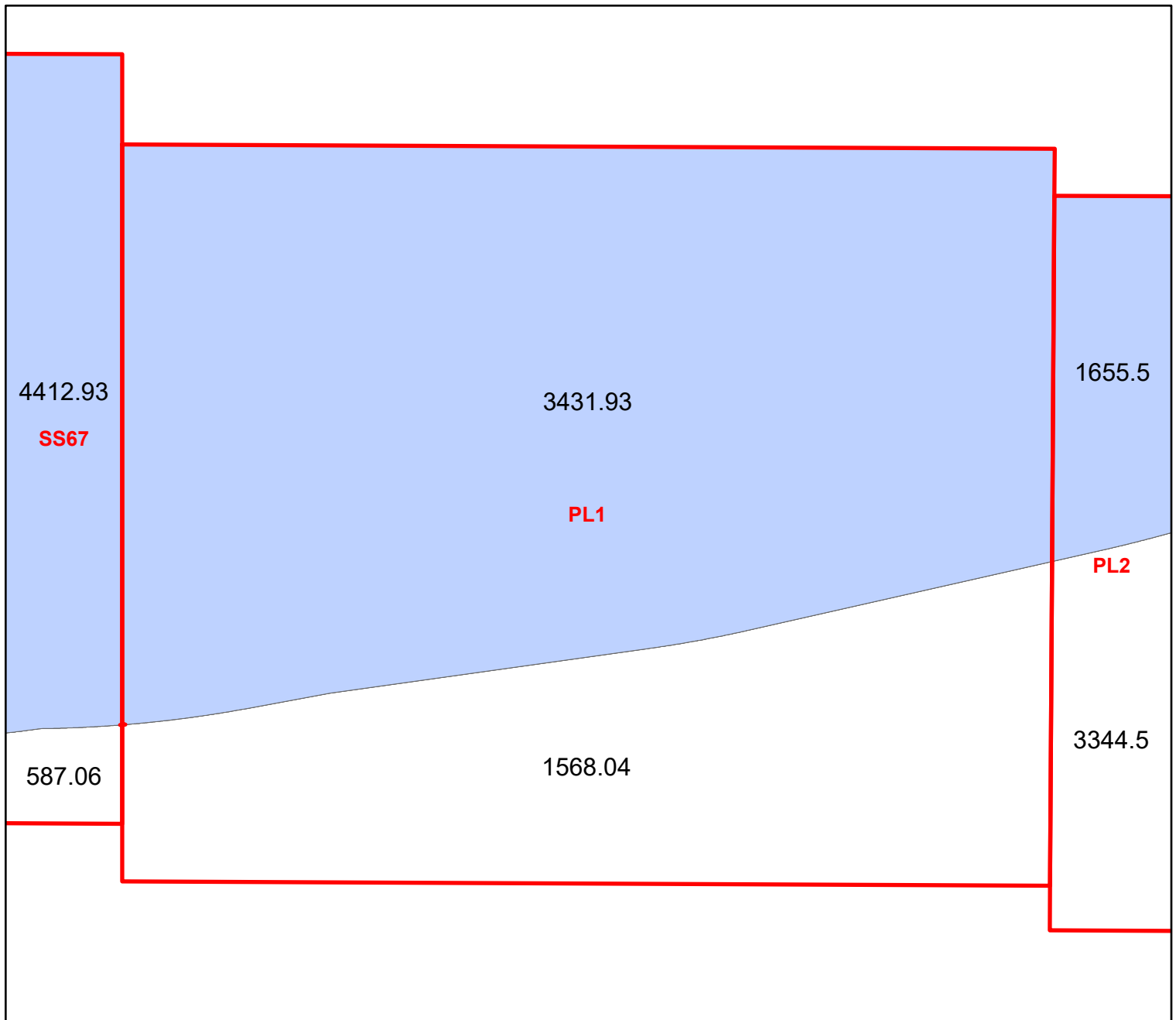
Block portion numbers are in acres

PI992

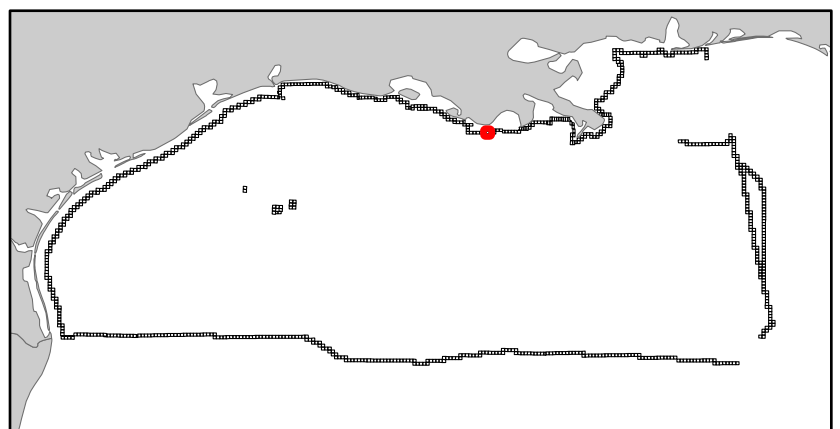
South Pelto Area

LA6B

Block 1



- Split Block
- Deferred Portion
- Portion Landward of the SLA
- Portion that is Non-US Jurisdiction
- Available Portion of Block
- Portion Under Moratorium
- Active Lease (Not-available)




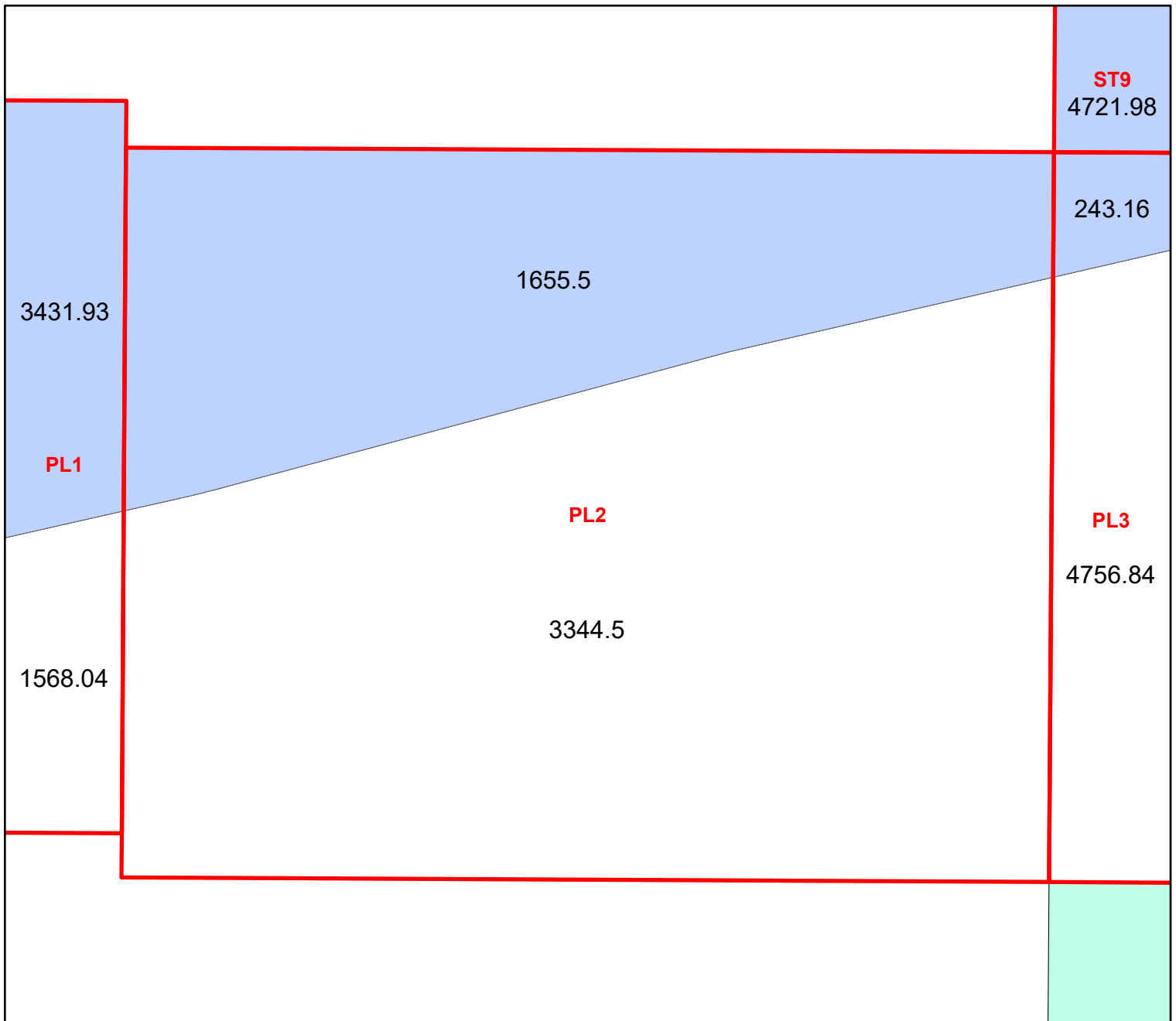
Block portion numbers are in acres

PL1

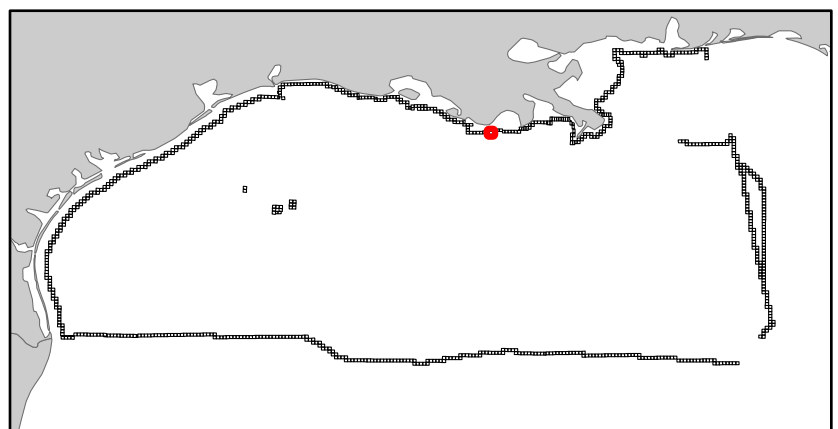
South Pelto Area

LA6B

Block 2



- Split Block
- Deferred Portion
- Portion Landward of the SLA
- Portion that is Non-US Jurisdiction
- Available Portion of Block
- Portion Under Moratorium
- Active Lease (Not-available)




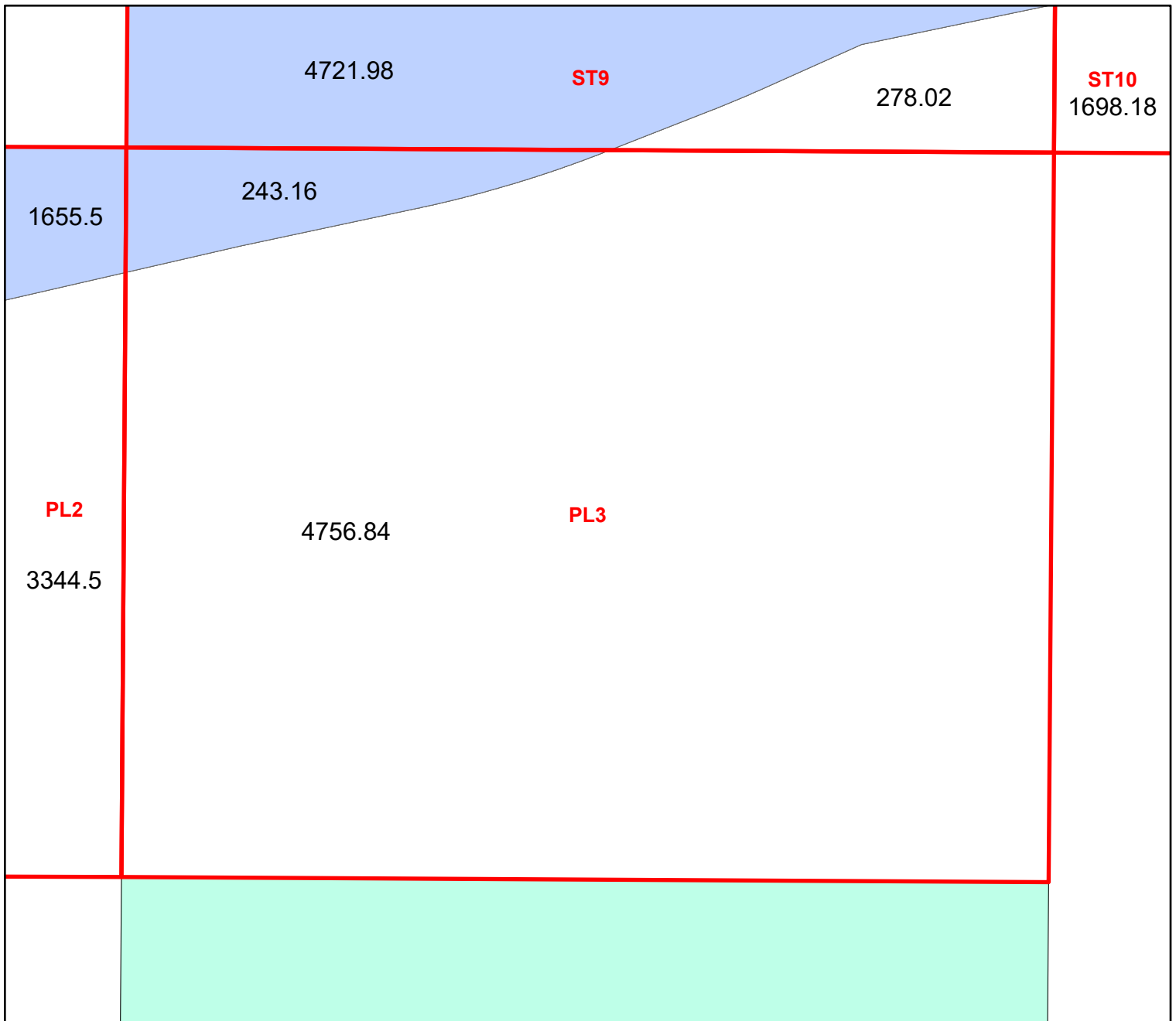
Block portion numbers are in acres

PL2

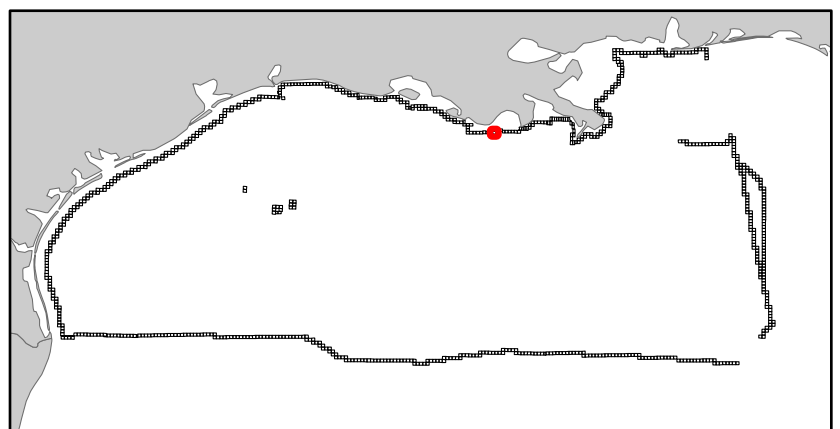
South Pelto Area

LA6B

Block 3



- Split Block
- Deferred Portion
- Portion Landward of the SLA
- Portion that is Non-US Jurisdiction
- Available Portion of Block
- Portion Under Moratorium
- Active Lease (Not-available)




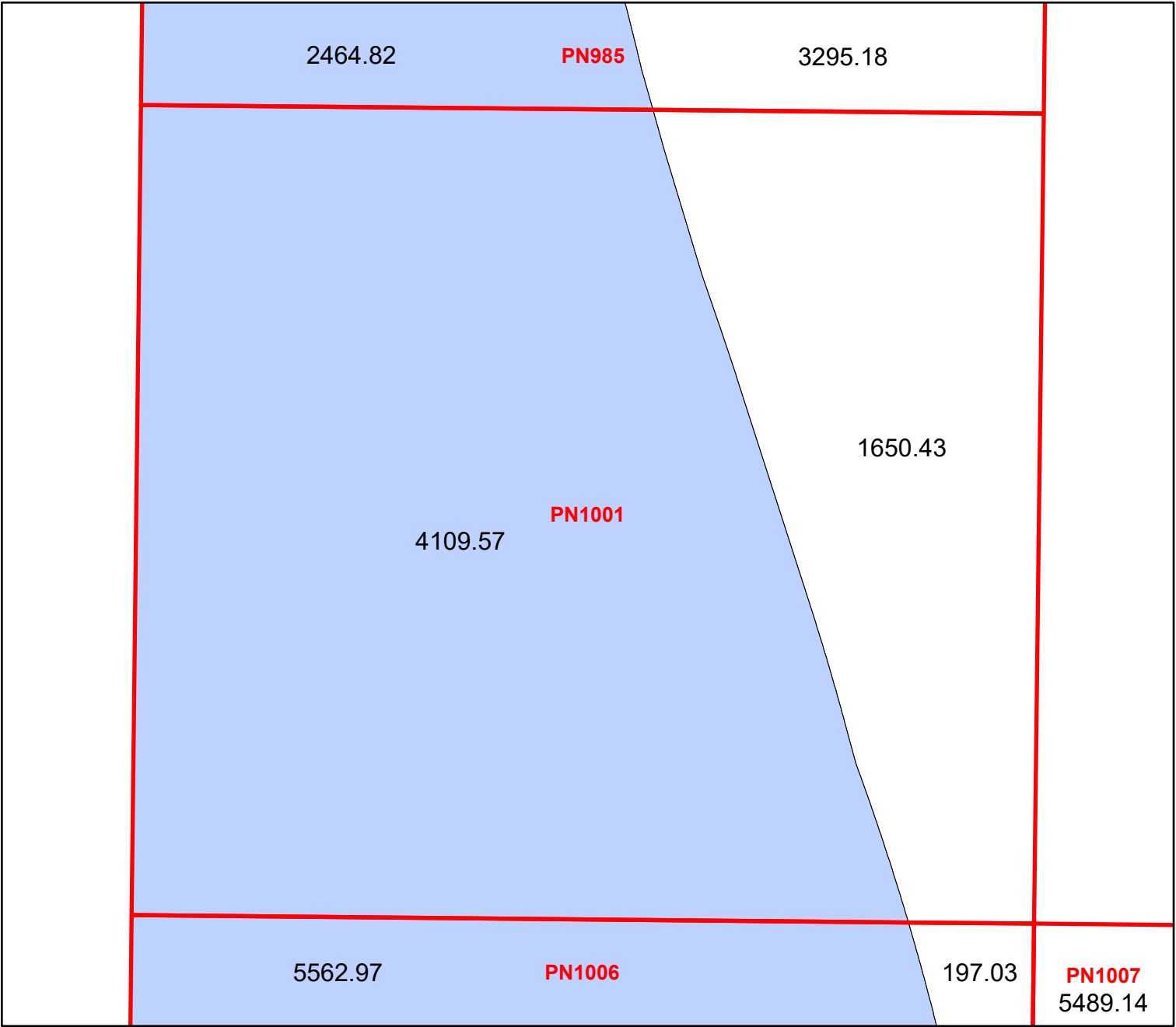
Block portion numbers are in acres

PL3

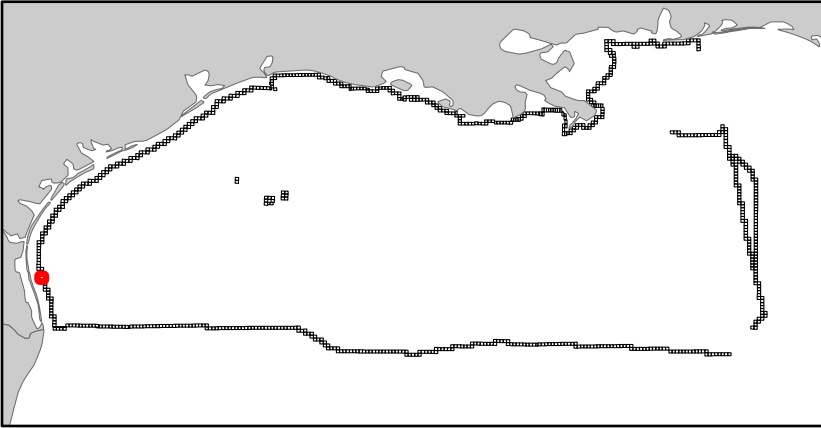
North Padre Island Area

TX2

Block 1001



- Split Block
- Deferred Portion
- Portion Landward of the SLA
- Portion that is Non-US Jurisdiction
- Available Portion of Block
- Portion Under Moratorium
- Active Lease (Not-available)




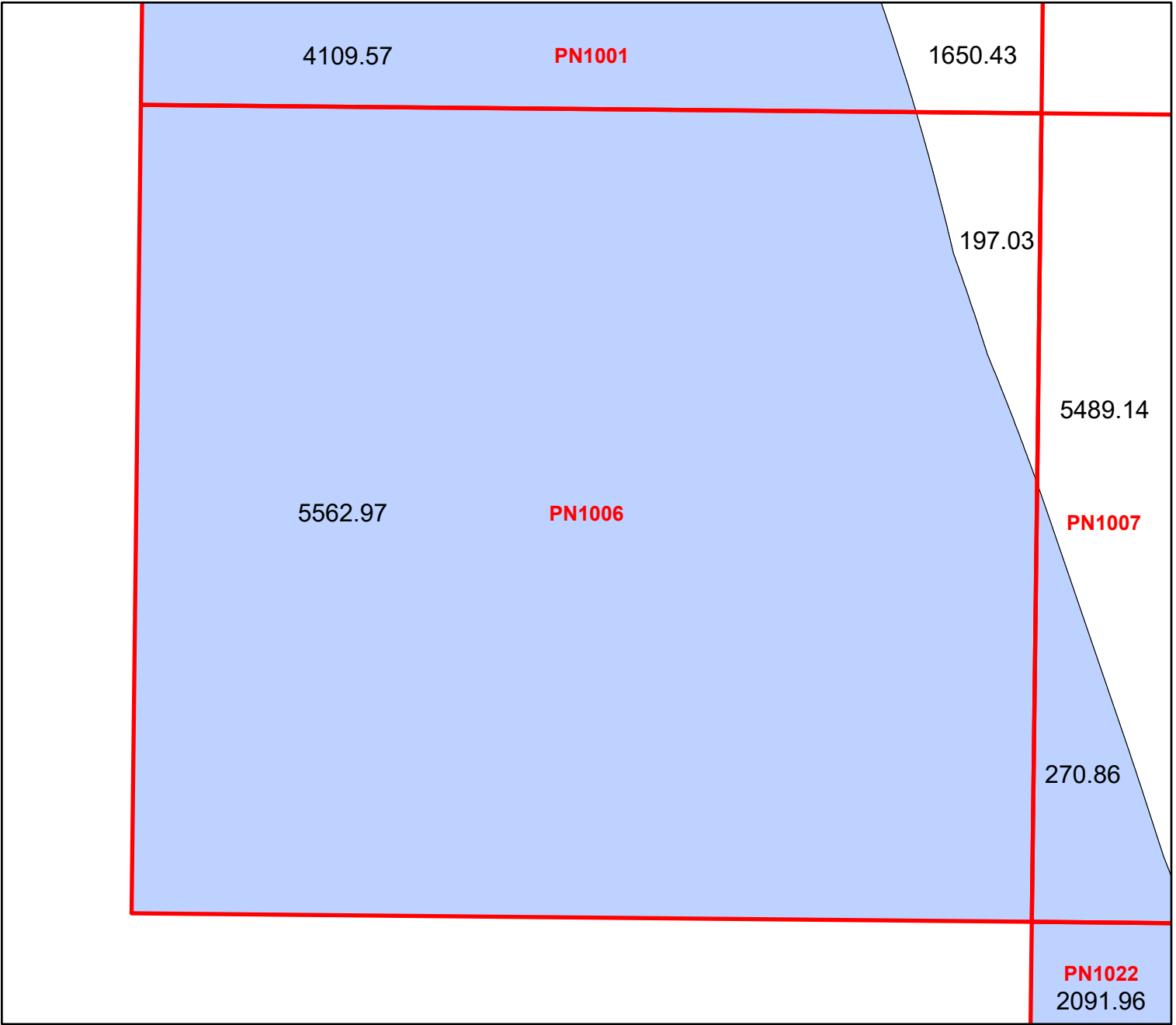
Block portion numbers are in acres

PN1001

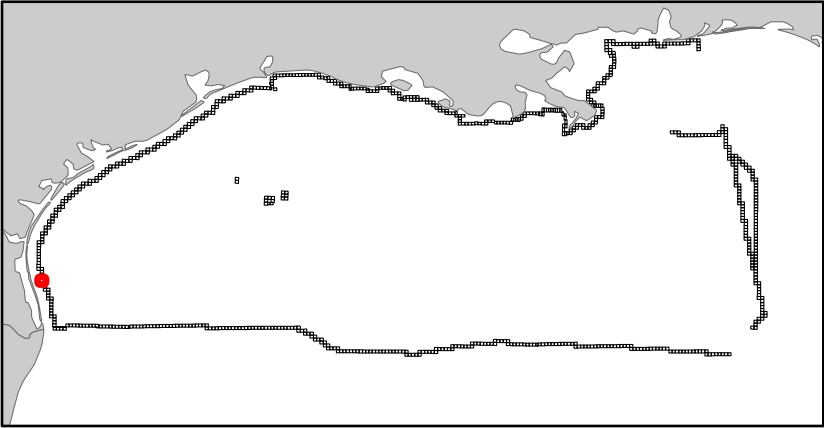
North Padre Island Area

TX2

Block 1006



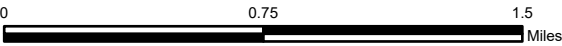
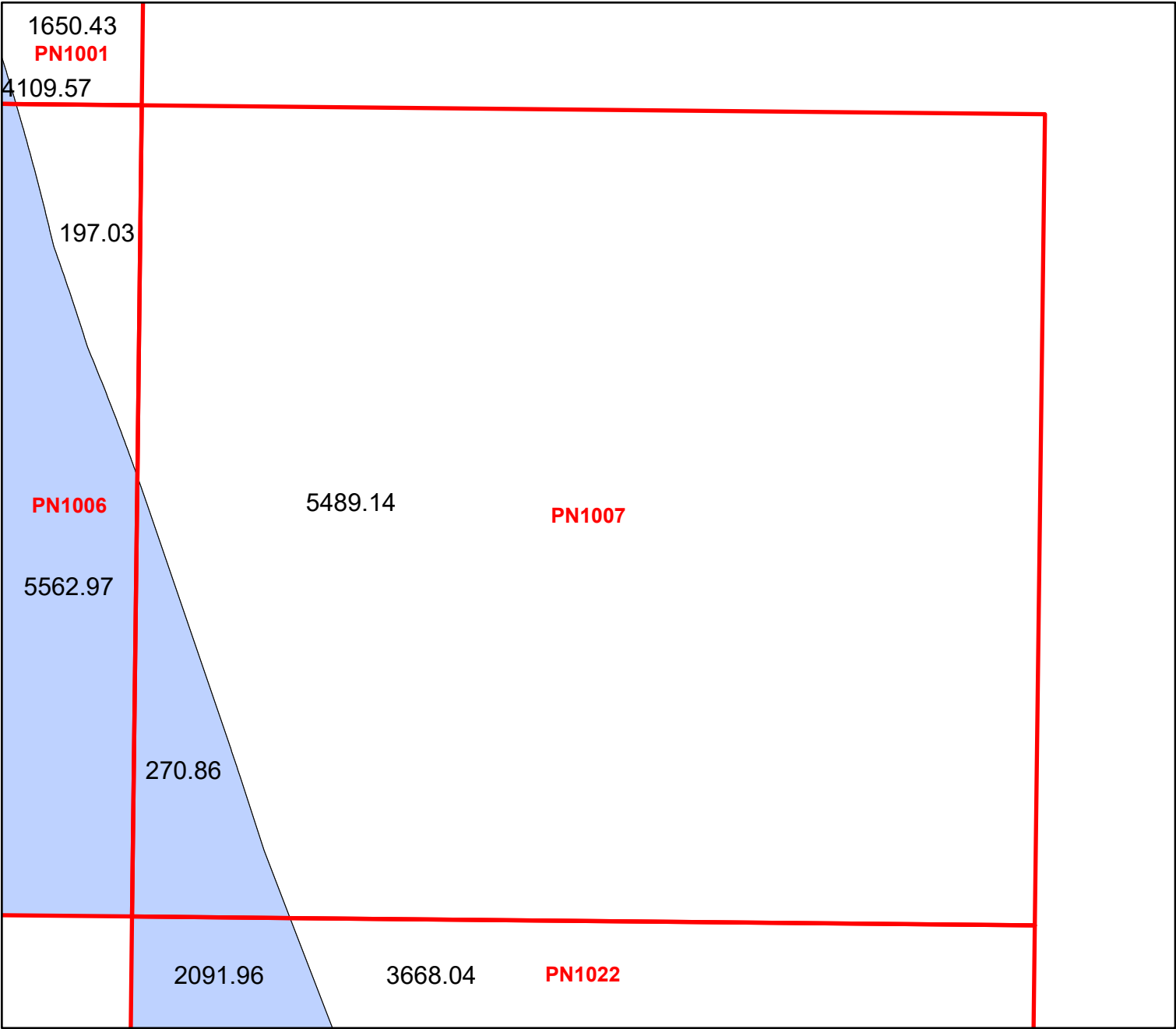
- Split Block
- Deferred Portion
- Portion Landward of the SLA
- Portion that is Non-US Jurisdiction
- Available Portion of Block
- Portion Under Moratorium
- Active Lease (Not-available)










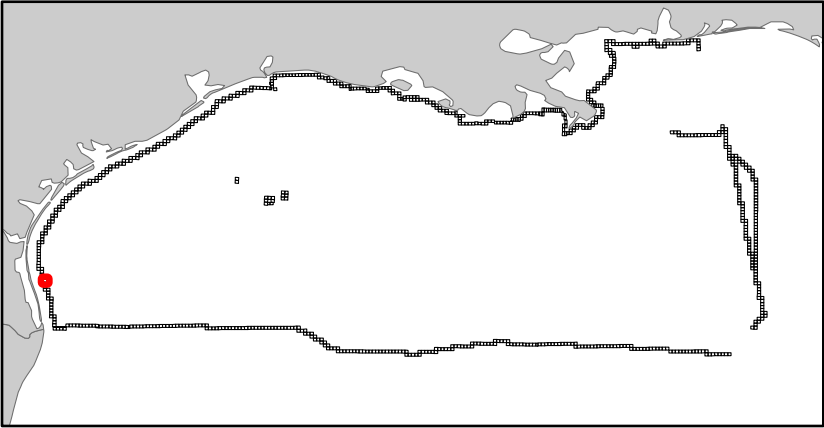
Block portion numbers are in acres

PN1006

North Padre Island Area
TX2
Block 1007


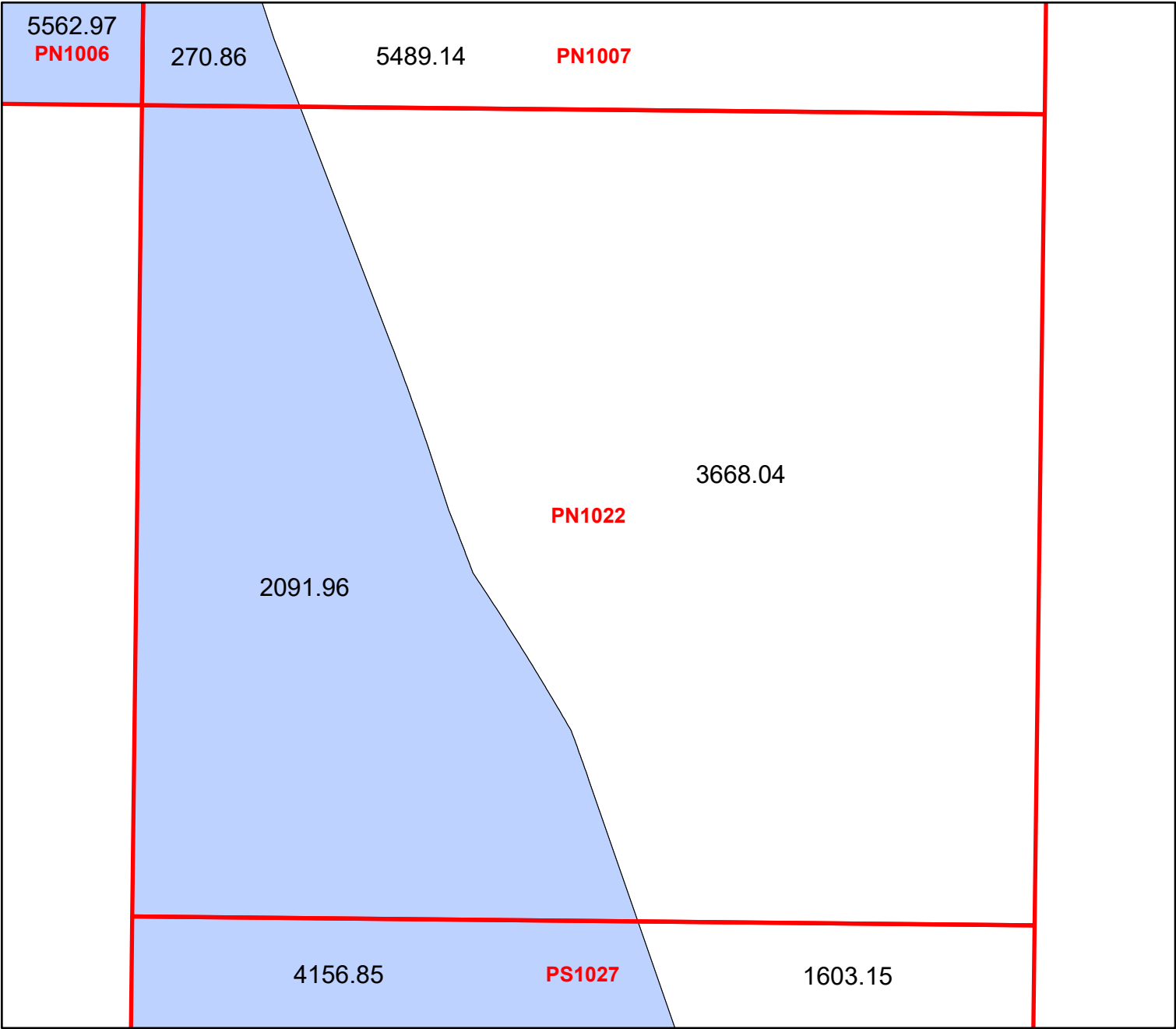


-  Split Block
-  Deferred Portion
-  Portion Landward of the SLA
-  Portion that is Non-US Jurisdiction
-  Available Portion of Block
-  Portion Under Moratorium
-  Active Lease (Not-available)

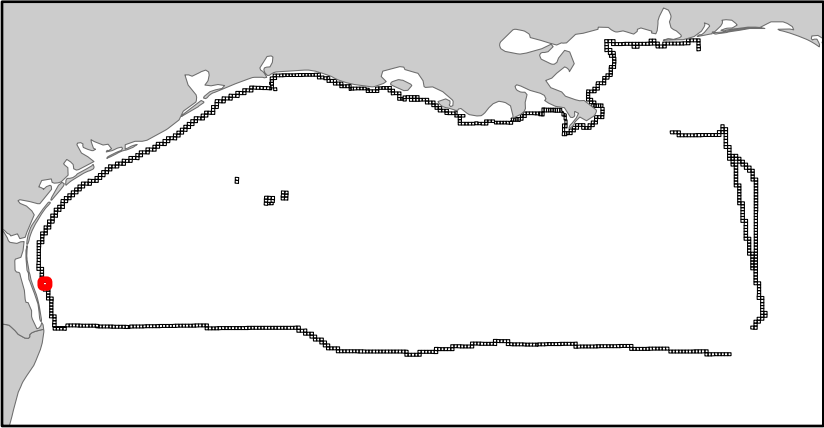


Block portion numbers are in acres

North Padre Island Area
TX2
Block 1022



- Split Block
- Deferred Portion
- Portion Landward of the SLA
- Portion that is Non-US Jurisdiction
- Available Portion of Block
- Portion Under Moratorium
- Active Lease (Not-available)



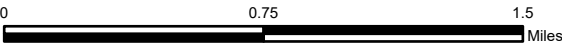
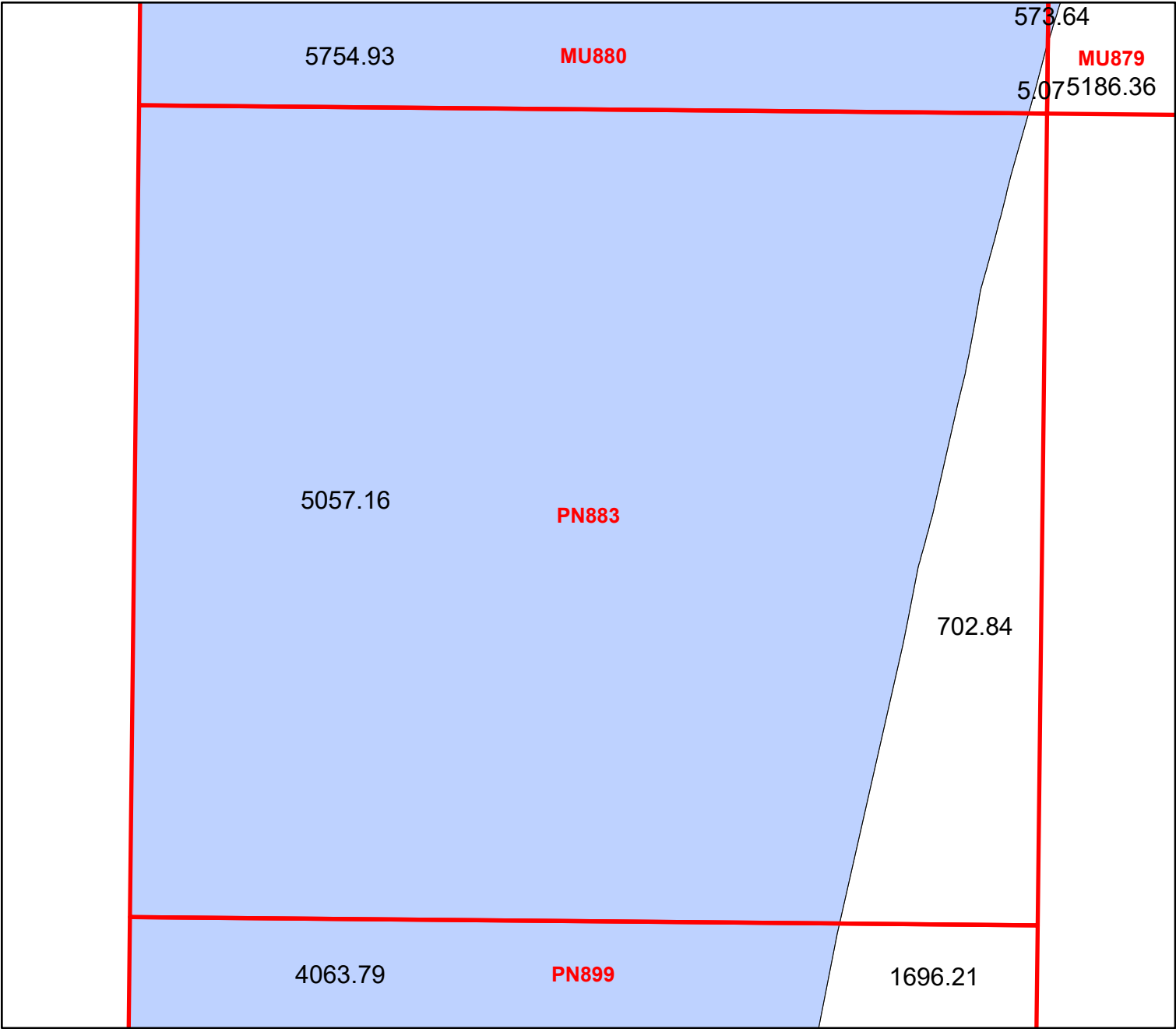
Block portion numbers are in acres

PN1022

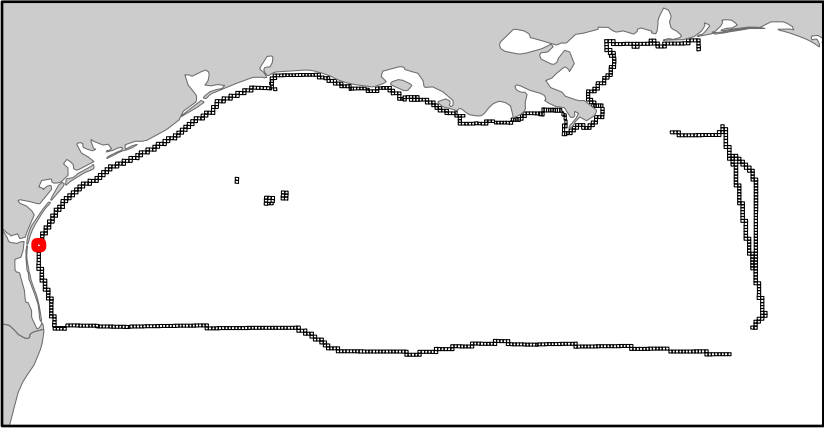
North Padre Island Area

TX2

Block 883




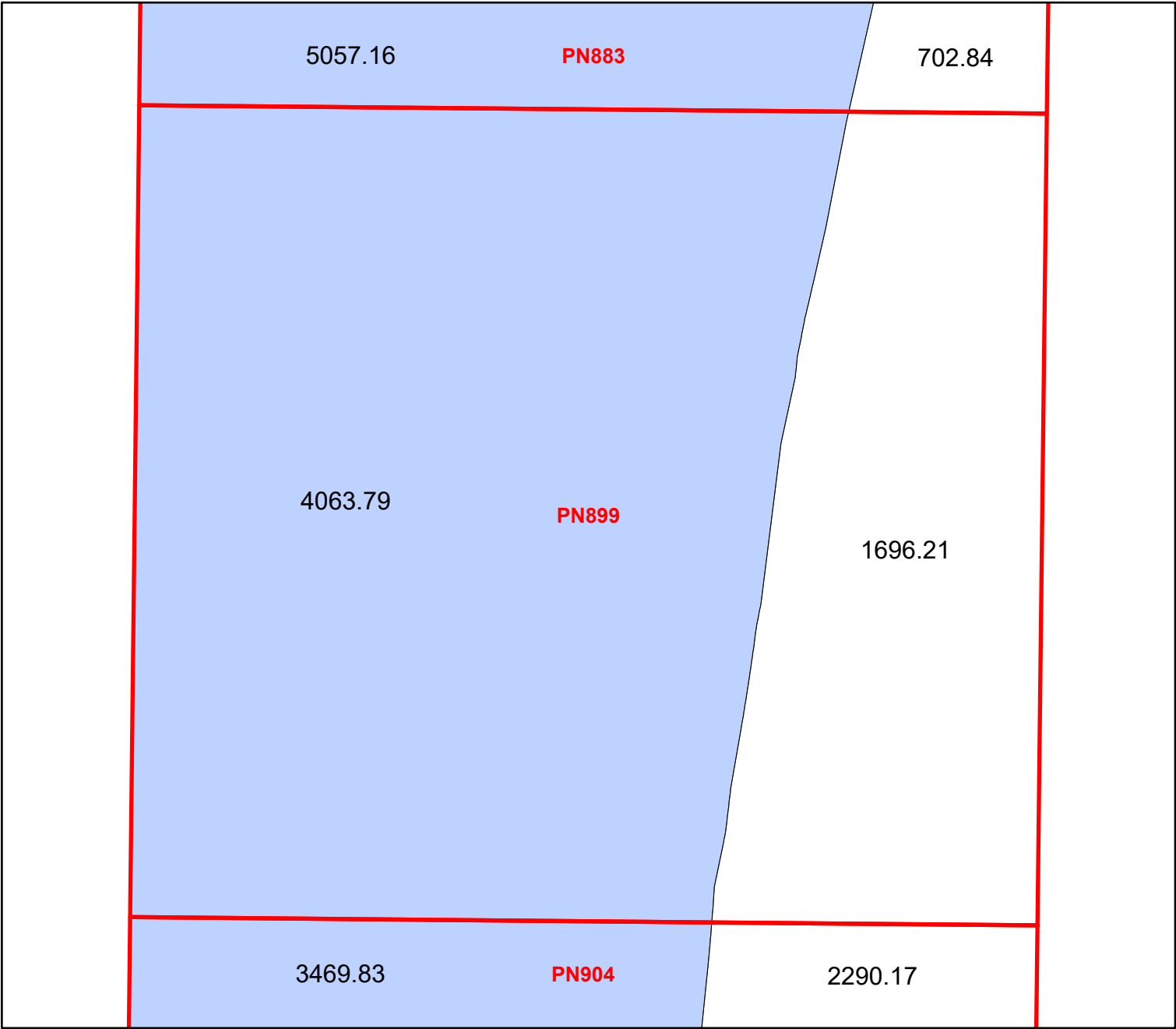
- Split Block
- Deferred Portion
- Portion Landward of the SLA
- Portion that is Non-US Jurisdiction
- Available Portion of Block
- Portion Under Moratorium
- Active Lease (Not-available)



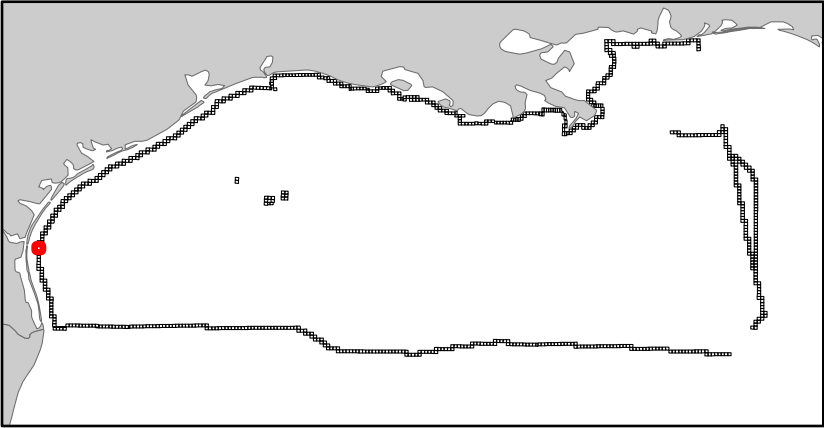
Block portion numbers are in acres

PN883

North Padre Island Area
TX2
Block 899



- Split Block
- Deferred Portion
- Portion Landward of the SLA
- Portion that is Non-US Jurisdiction
- Available Portion of Block
- Portion Under Moratorium
- Active Lease (Not-available)




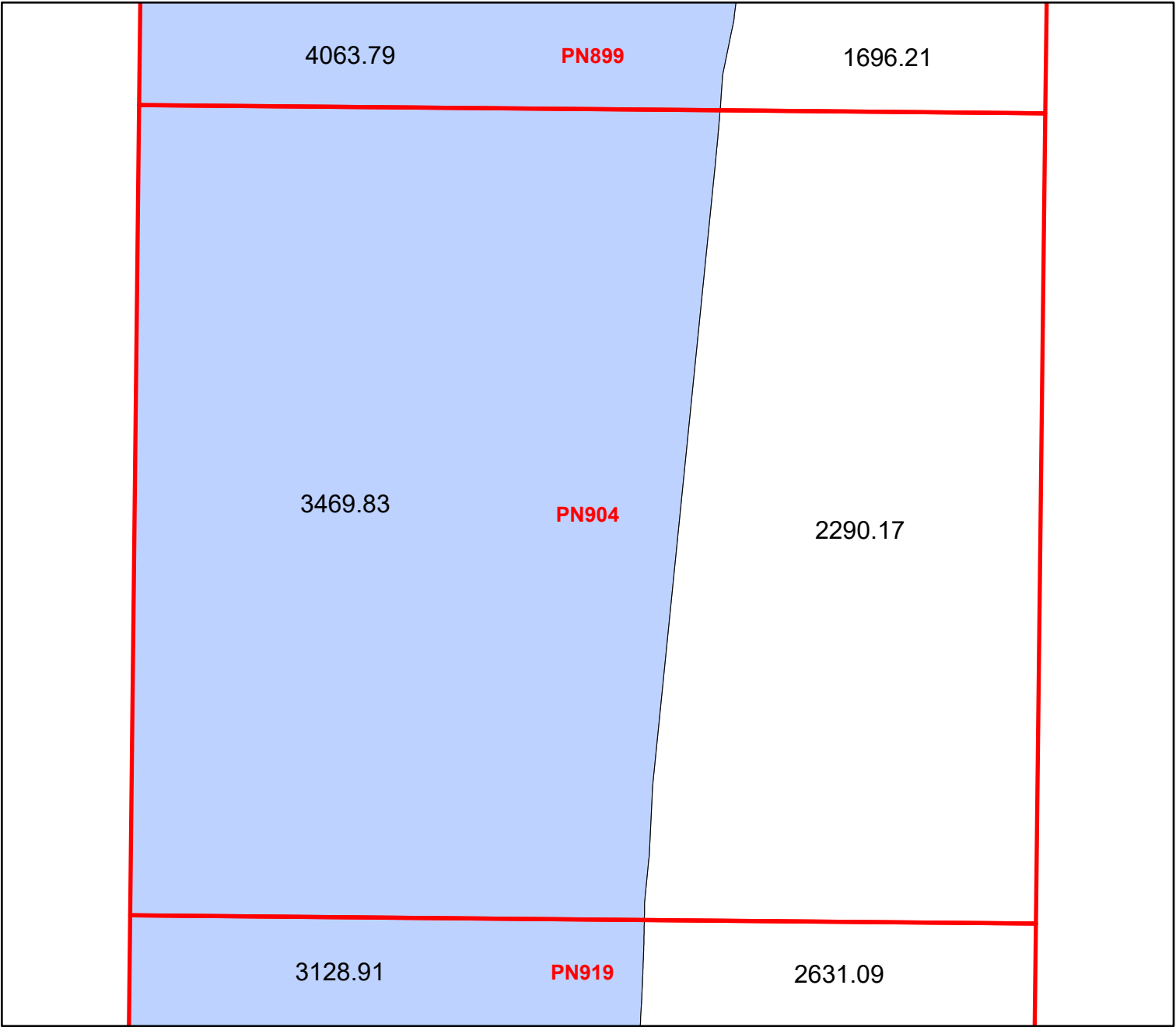
Block portion numbers are in acres






PN899

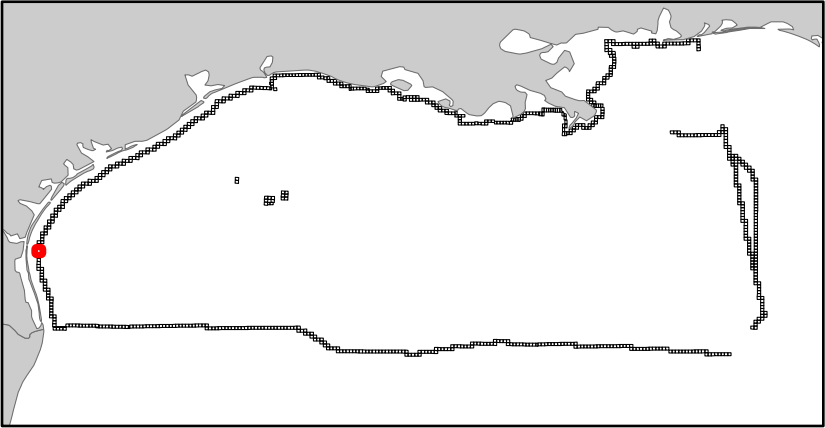
North Padre Island Area

TX2

Block 904



-  Split Block
-  Deferred Portion
-  Portion Landward of the SLA
-  Portion that is Non-US Jurisdiction
-  Available Portion of Block
-  Portion Under Moratorium
-  Active Lease (Not-available)




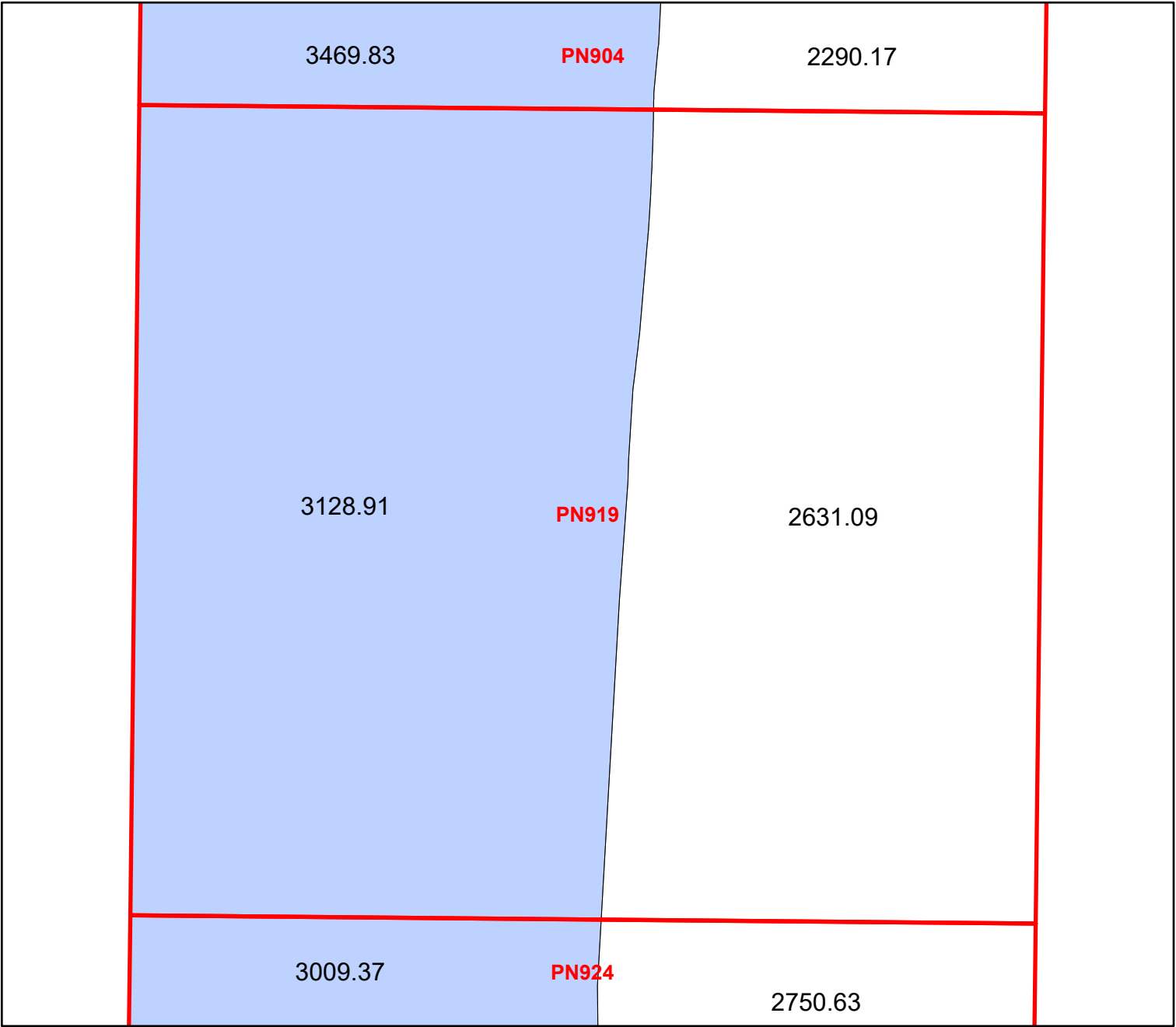
Block portion numbers are in acres

PN904

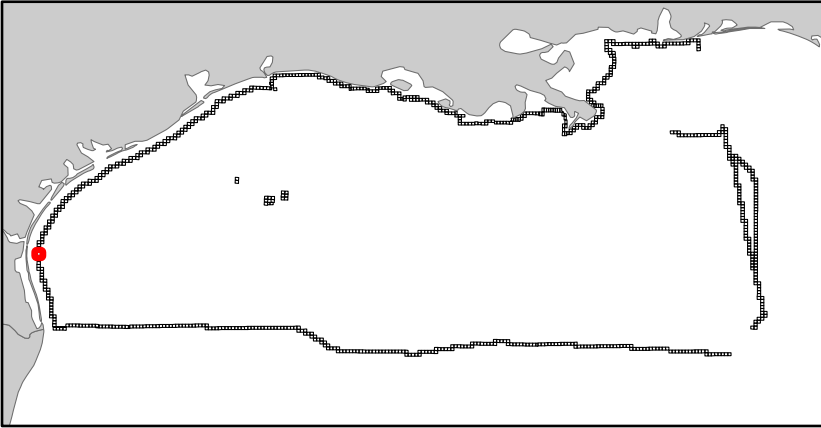
North Padre Island Area

TX2

Block 919



- Split Block
- Deferred Portion
- Portion Landward of the SLA
- Portion that is Non-US Jurisdiction
- Available Portion of Block
- Portion Under Moratorium
- Active Lease (Not-available)




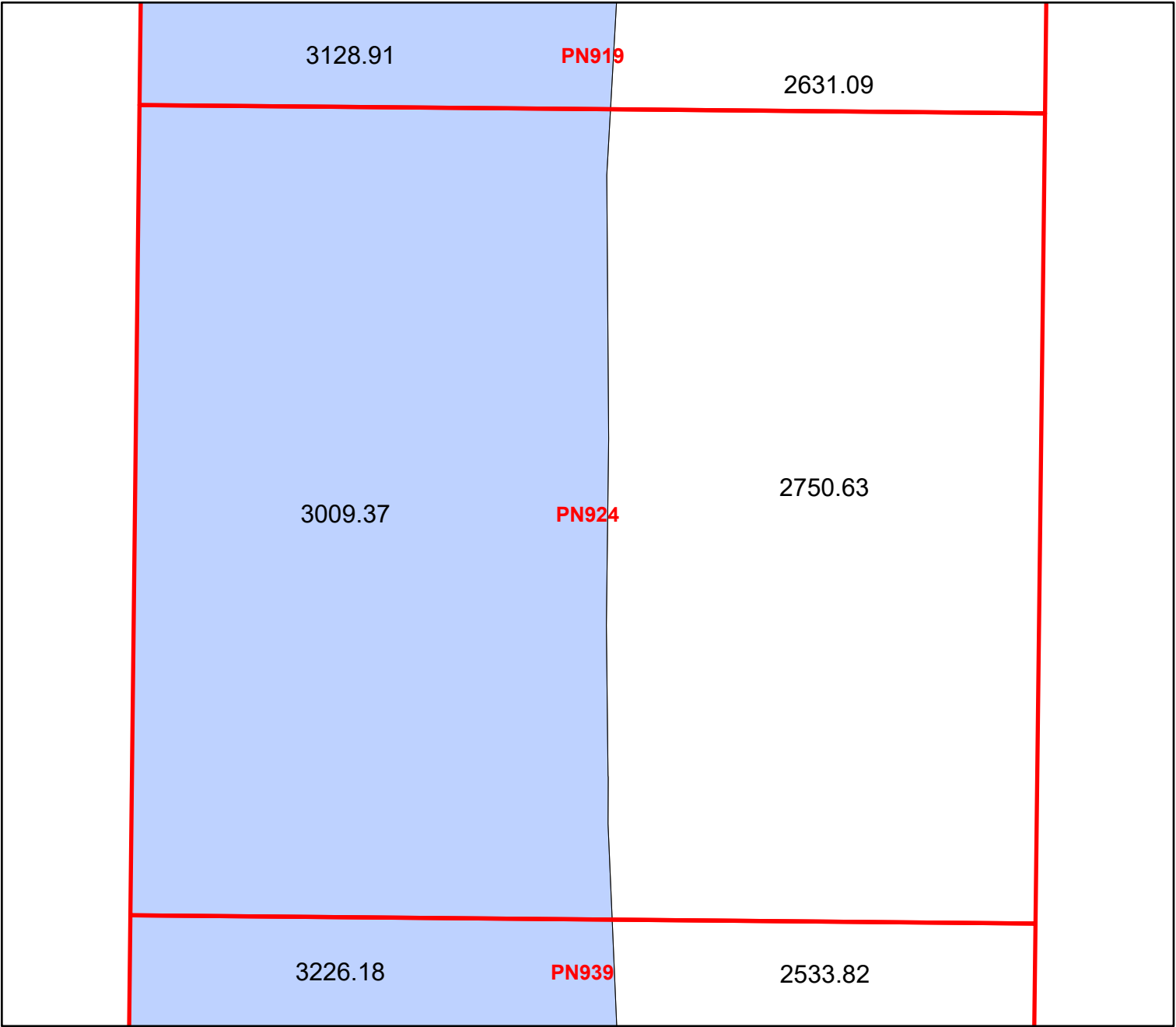
Block portion numbers are in acres

PN919

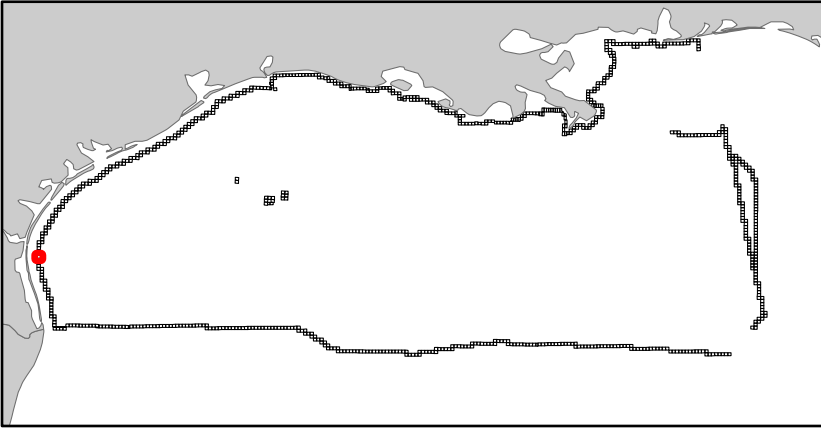
North Padre Island Area

TX2

Block 924



- Split Block
- Deferred Portion
- Portion Landward of the SLA
- Portion that is Non-US Jurisdiction
- Available Portion of Block
- Portion Under Moratorium
- Active Lease (Not-available)




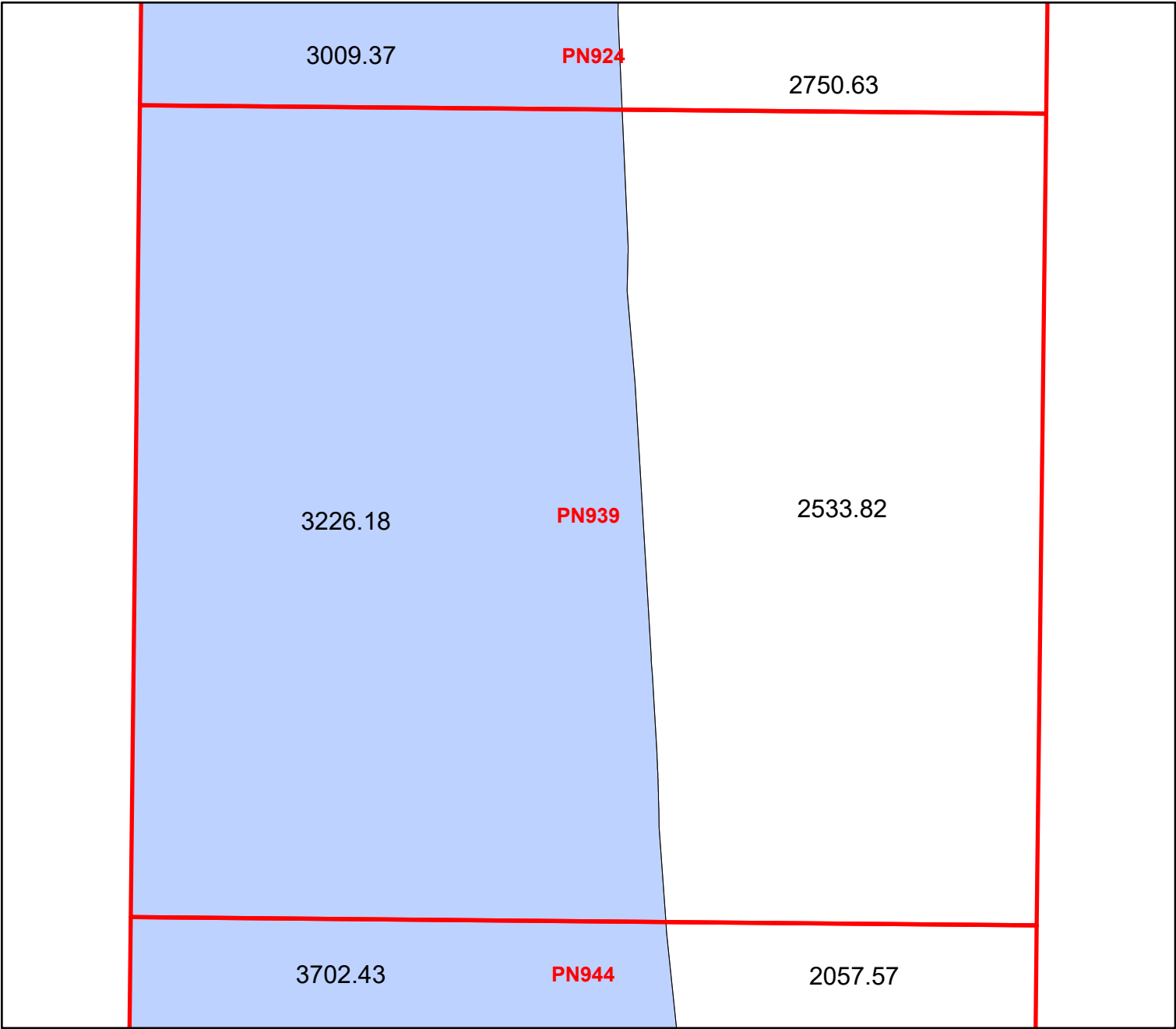
Block portion numbers are in acres

PN924

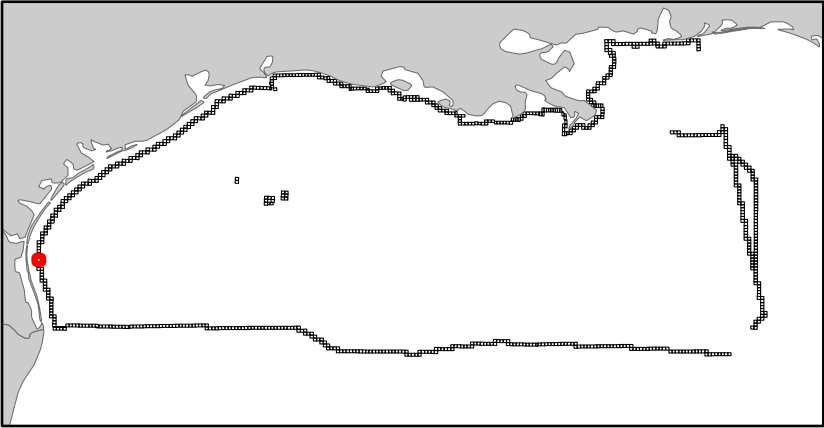
North Padre Island Area

TX2

Block 939



- Split Block
- Deferred Portion
- Portion Landward of the SLA
- Portion that is Non-US Jurisdiction
- Available Portion of Block
- Portion Under Moratorium
- Active Lease (Not-available)




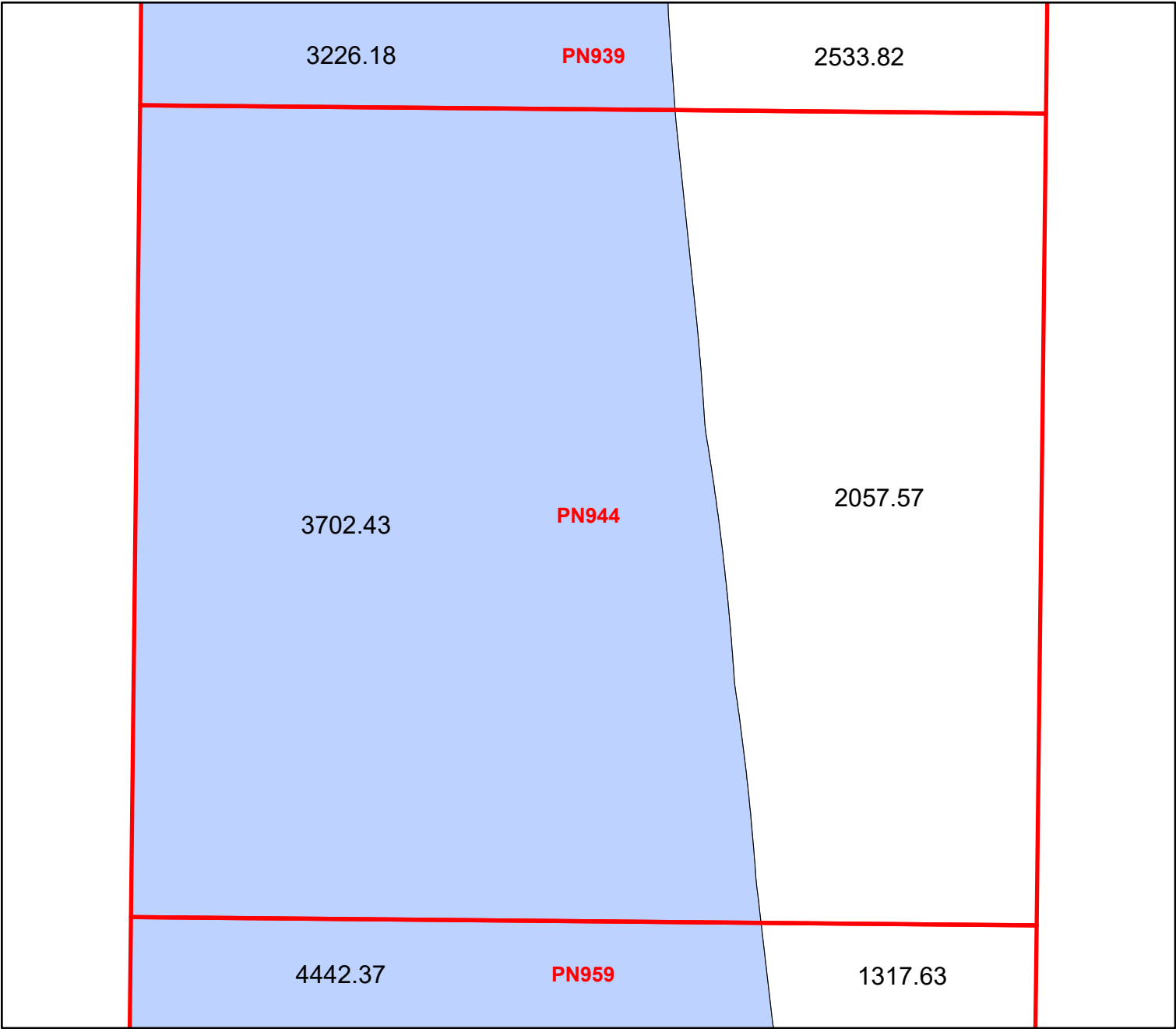
Block portion numbers are in acres

PN939

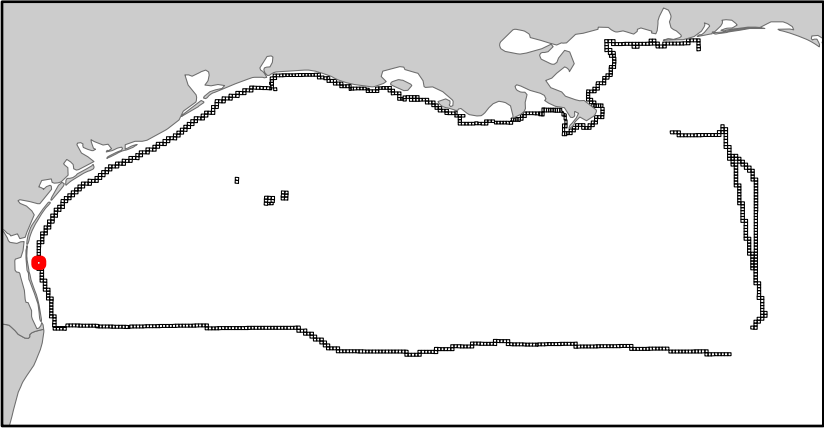
North Padre Island Area

TX2

Block 944



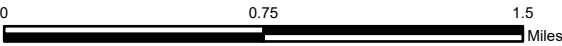
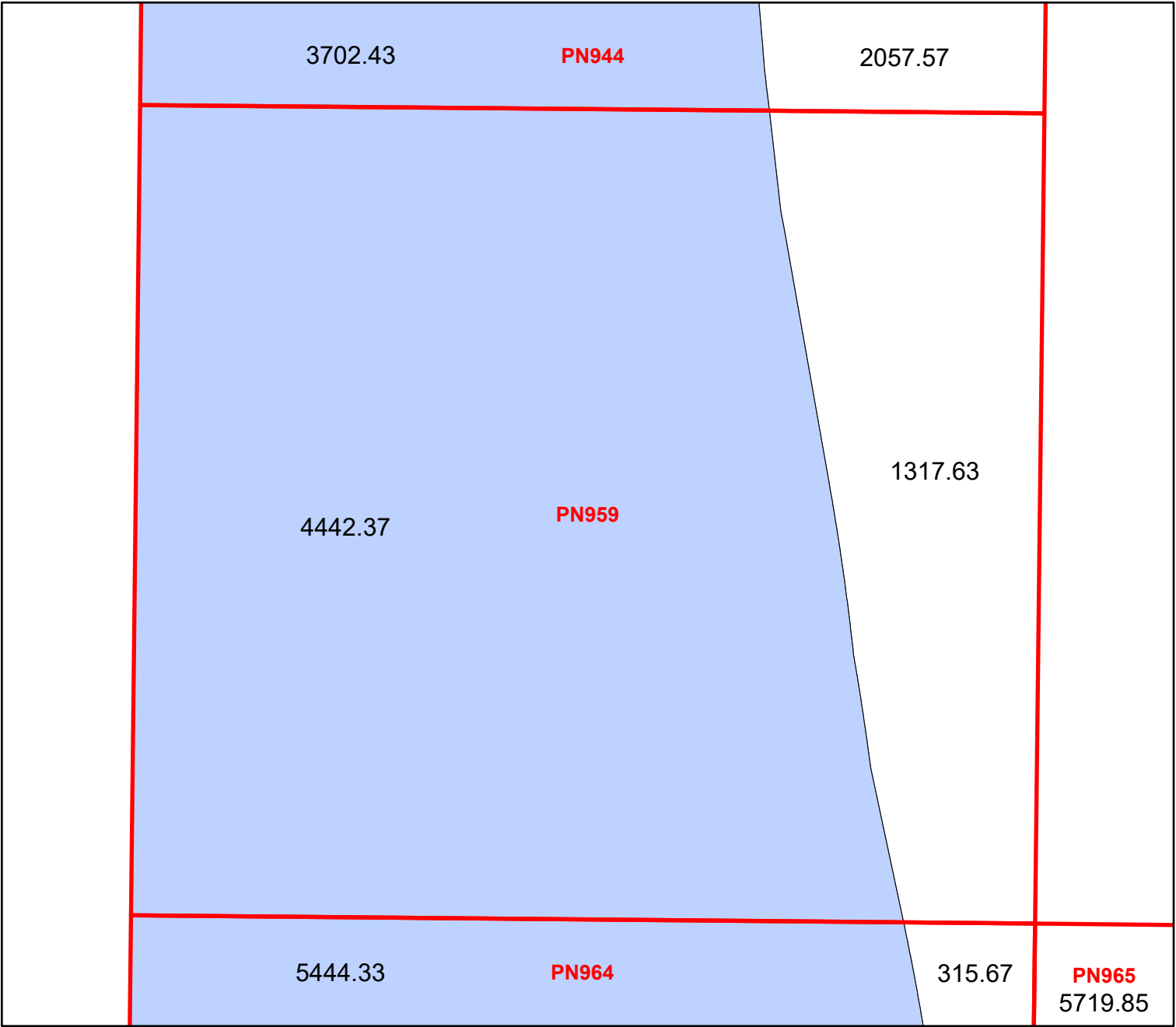
- Split Block
- Deferred Portion
- Portion Landward of the SLA
- Portion that is Non-US Jurisdiction
- Available Portion of Block
- Portion Under Moratorium
- Active Lease (Not-available)



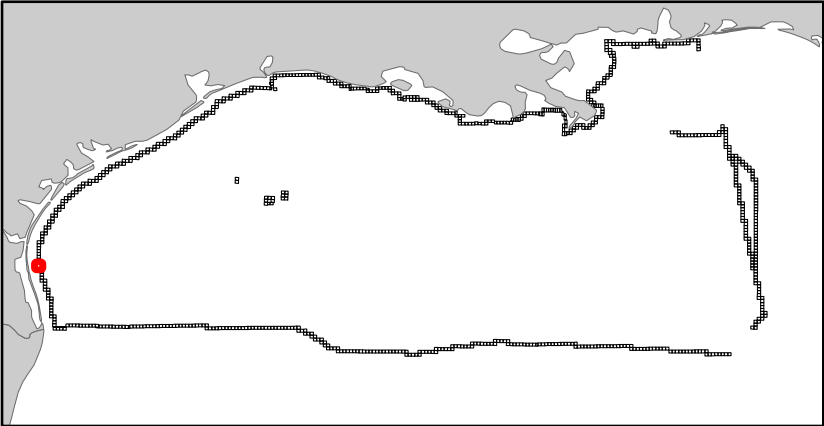
Block portion numbers are in acres

PN944

North Padre Island Area
TX2
Block 959



- Split Block
- Deferred Portion
- Portion Landward of the SLA
- Portion that is Non-US Jurisdiction
- Available Portion of Block
- Portion Under Moratorium
- Active Lease (Not-available)



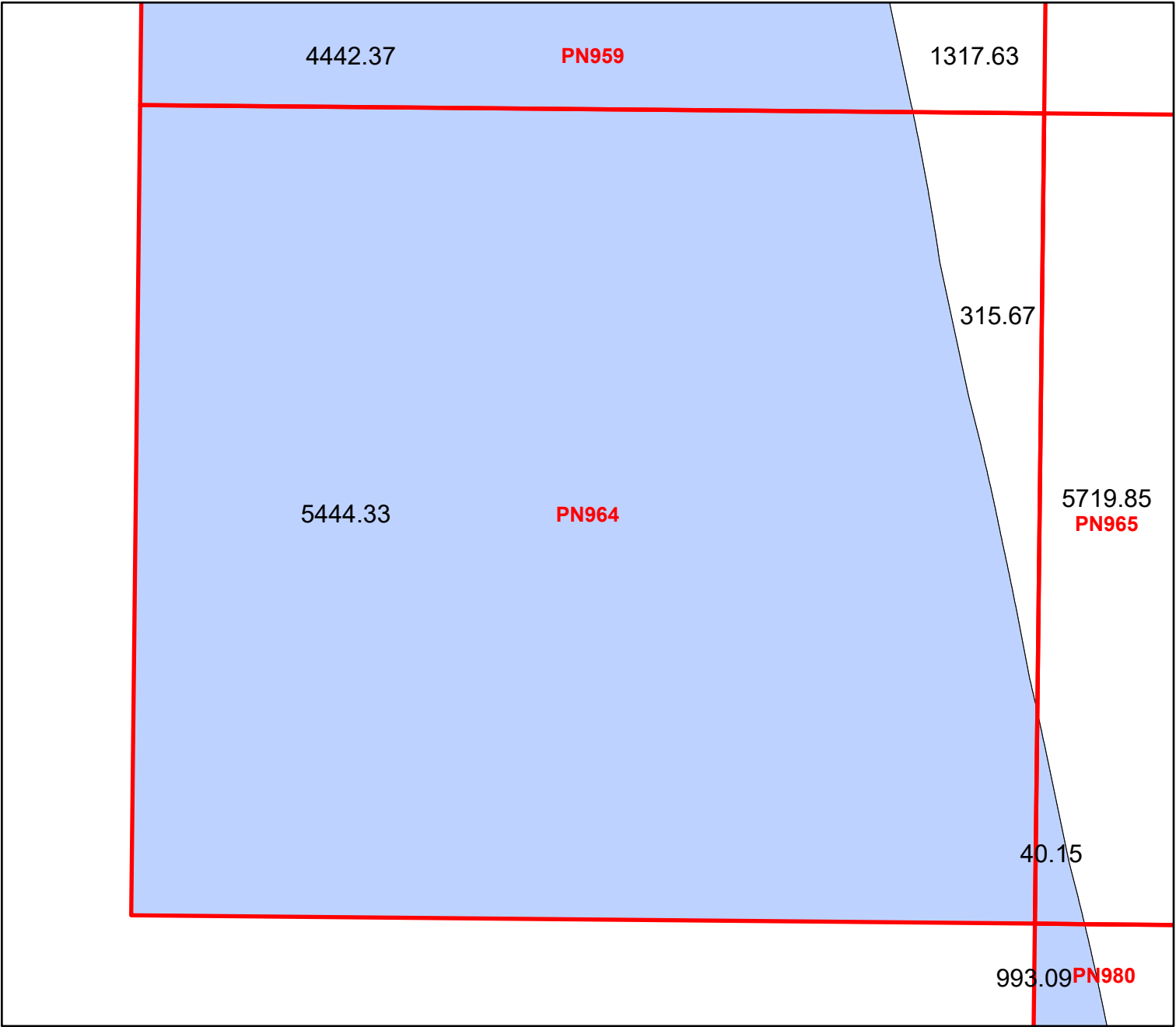
Block portion numbers are in acres

PN959

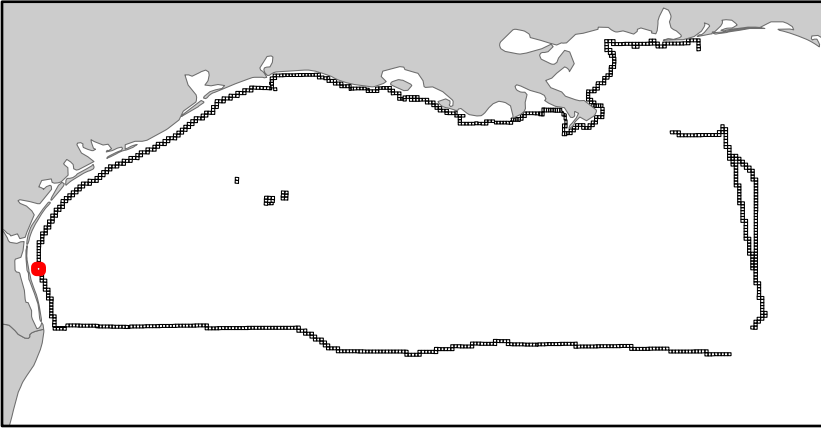
North Padre Island Area

TX2

Block 964




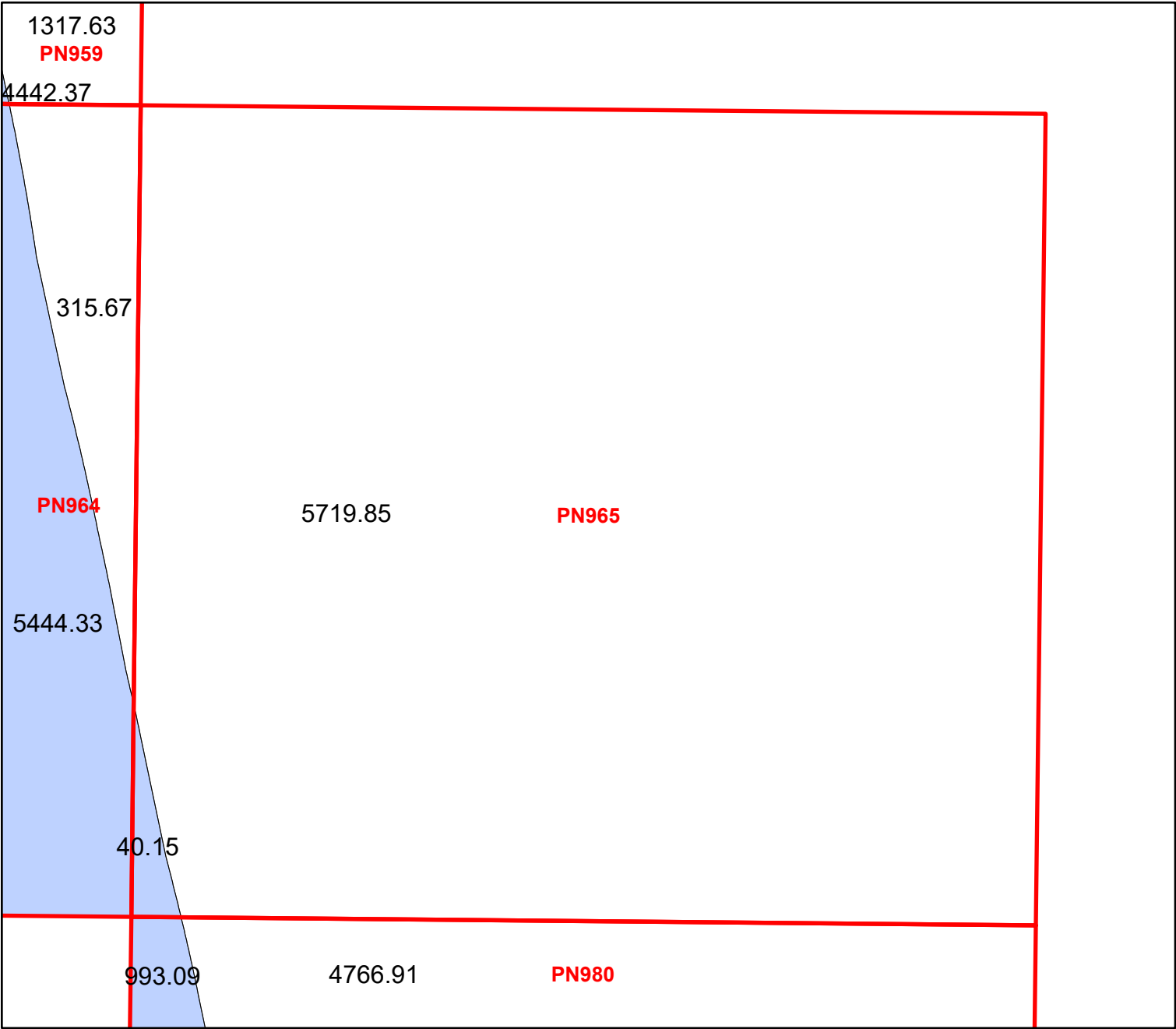
- Split Block
- Deferred Portion
- Portion Landward of the SLA
- Portion that is Non-US Jurisdiction
- Available Portion of Block
- Portion Under Moratorium
- Active Lease (Not-available)










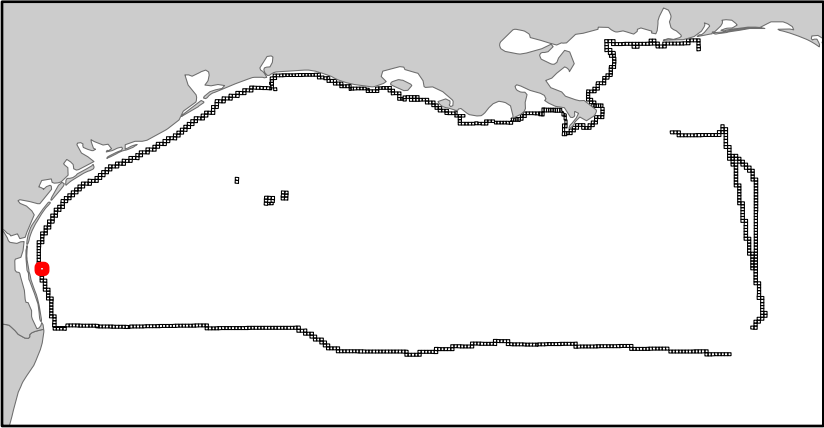
Block portion numbers are in acres

PN964

North Padre Island Area
TX2
Block 965



-  Split Block
-  Deferred Portion
-  Portion Landward of the SLA
-  Portion that is Non-US Jurisdiction
-  Available Portion of Block
-  Portion Under Moratorium
-  Active Lease (Not-available)




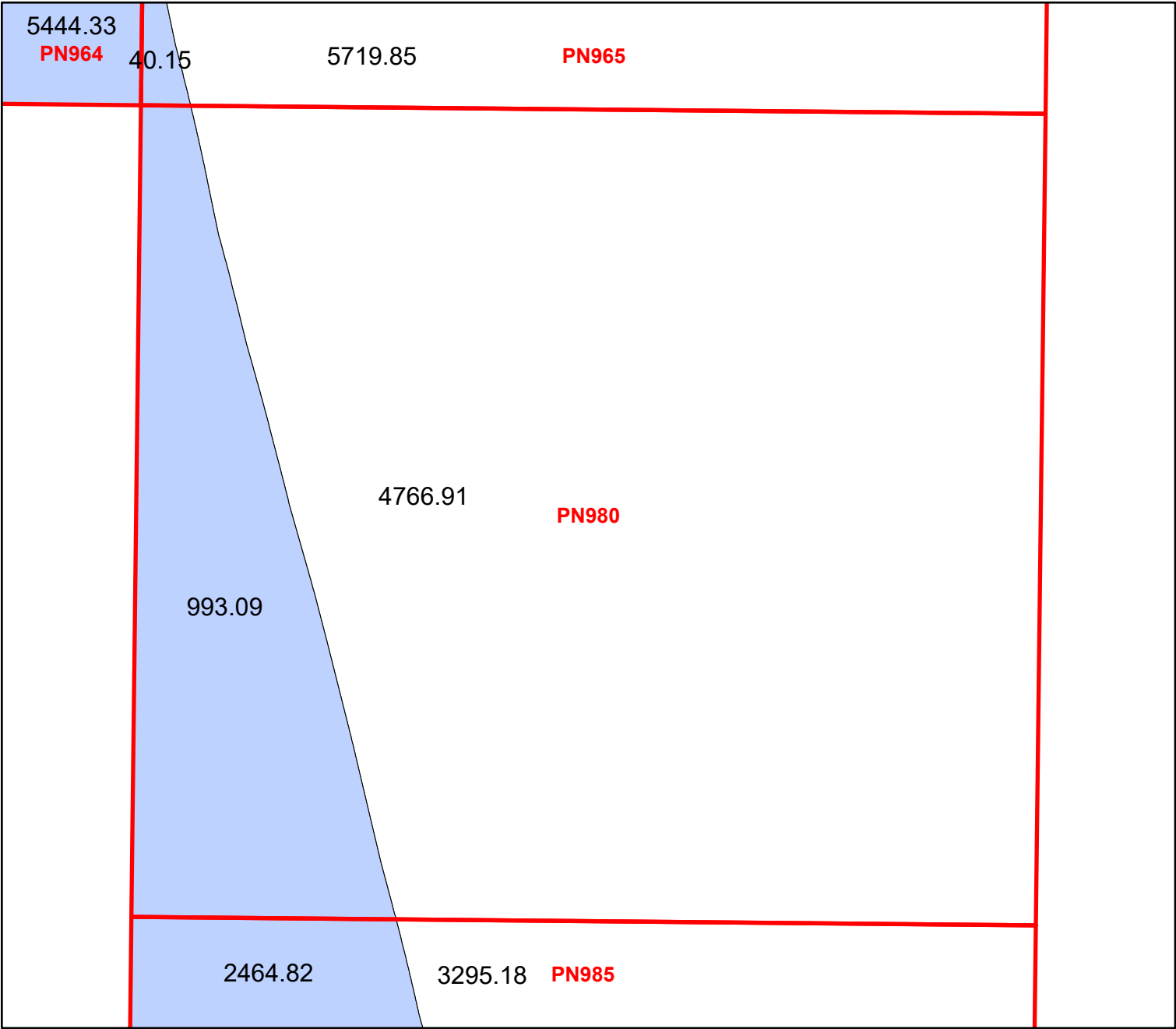
Block portion numbers are in acres

PN965

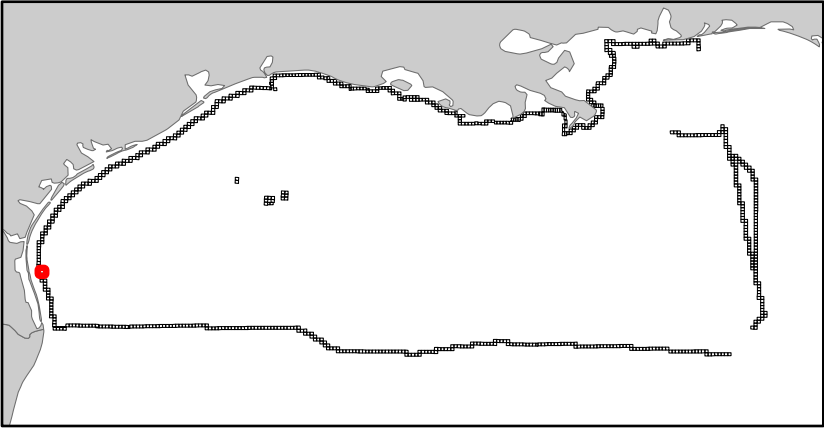
North Padre Island Area

TX2

Block 980




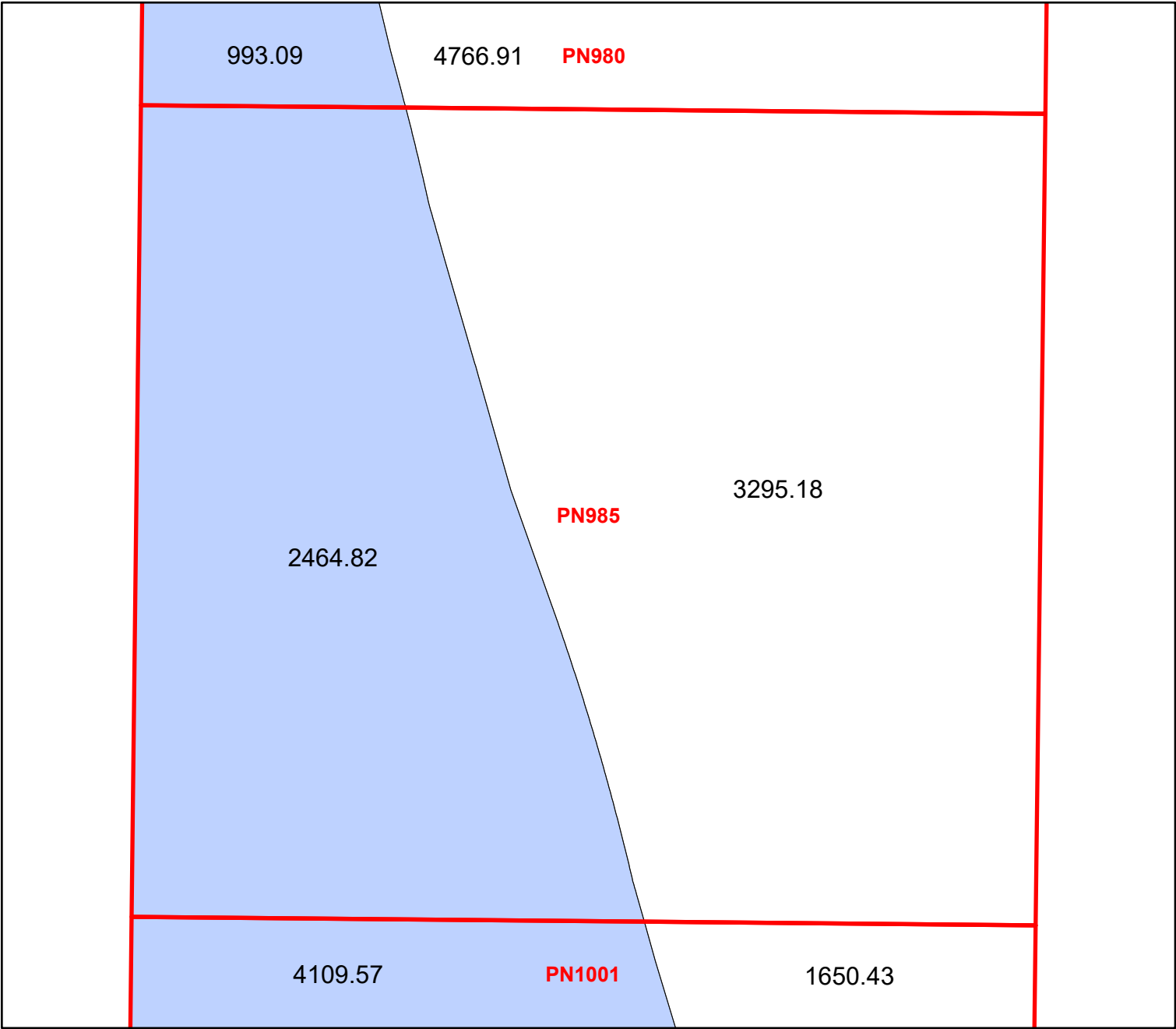
- Split Block
- Deferred Portion
- Portion Landward of the SLA
- Portion that is Non-US Jurisdiction
- Available Portion of Block
- Portion Under Moratorium
- Active Lease (Not-available)



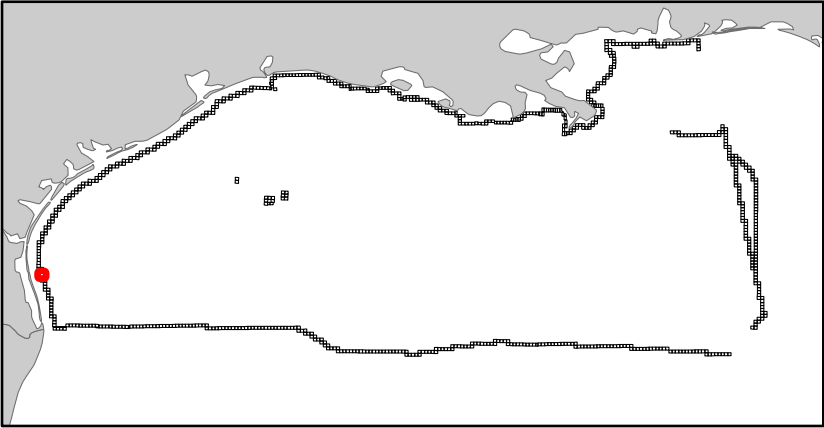
Block portion numbers are in acres

PN980

North Padre Island Area
TX2
Block 985



- Split Block
- Deferred Portion
- Portion Landward of the SLA
- Portion that is Non-US Jurisdiction
- Available Portion of Block
- Portion Under Moratorium
- Active Lease (Not-available)



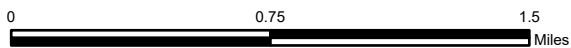
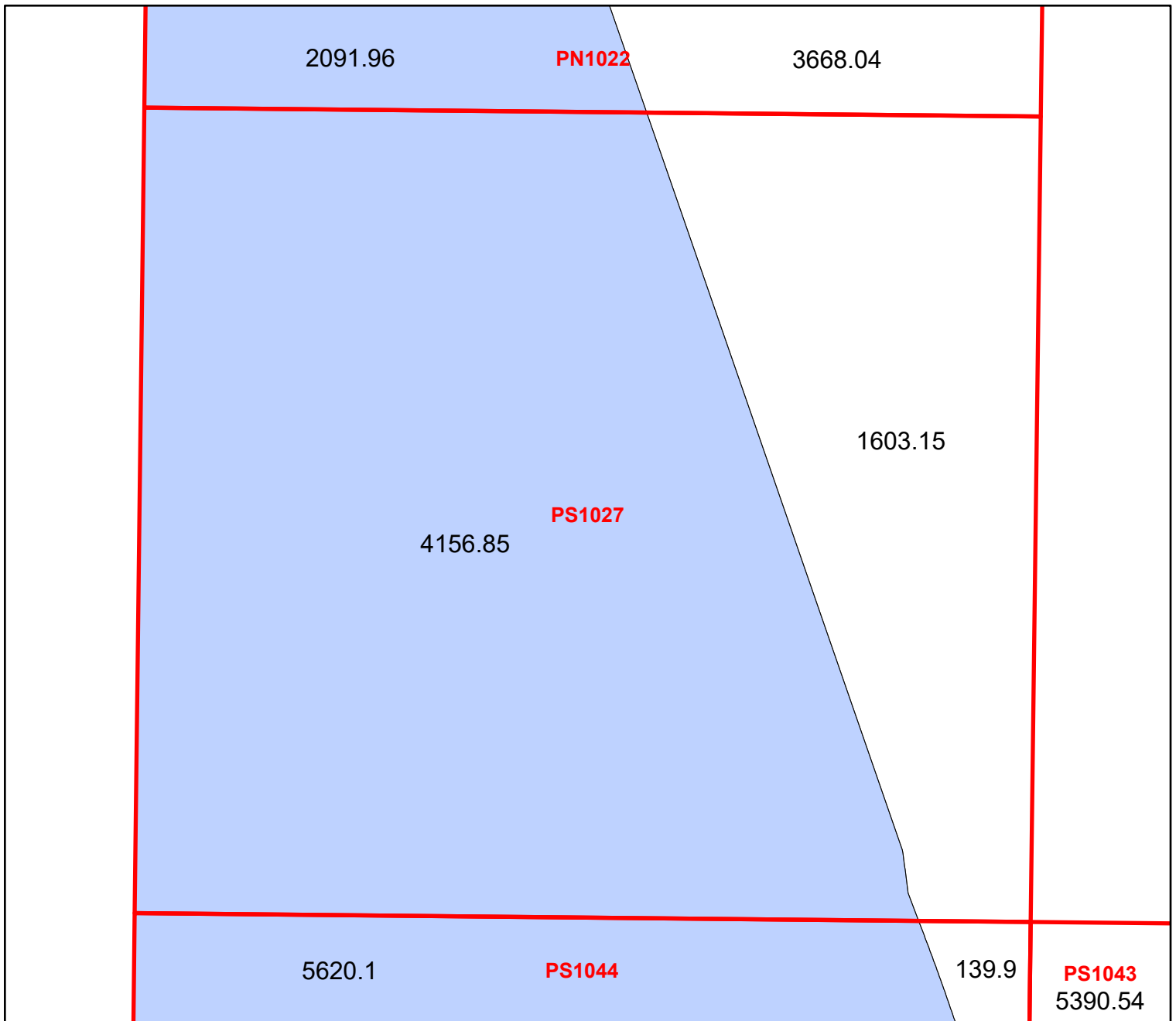
Block portion numbers are in acres

PN985

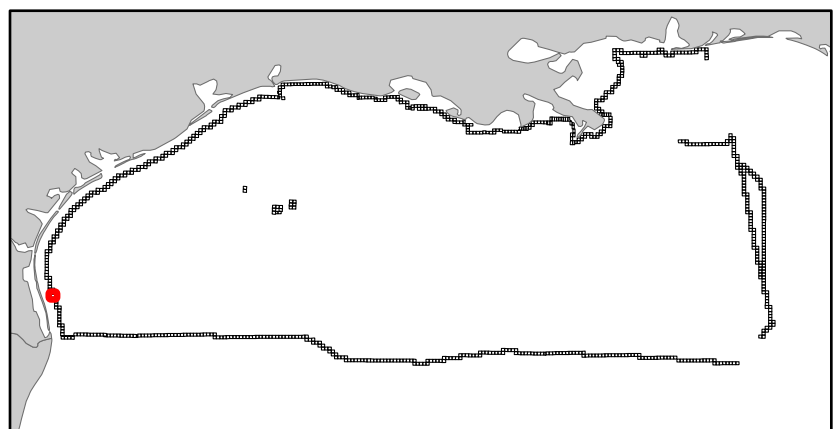
South Padre Island Area

TX1

Block 1027



- Split Block
- Deferred Portion
- Portion Landward of the SLA
- Portion that is Non-US Jurisdiction
- Available Portion of Block
- Portion Under Moratorium
- Active Lease (Not-available)




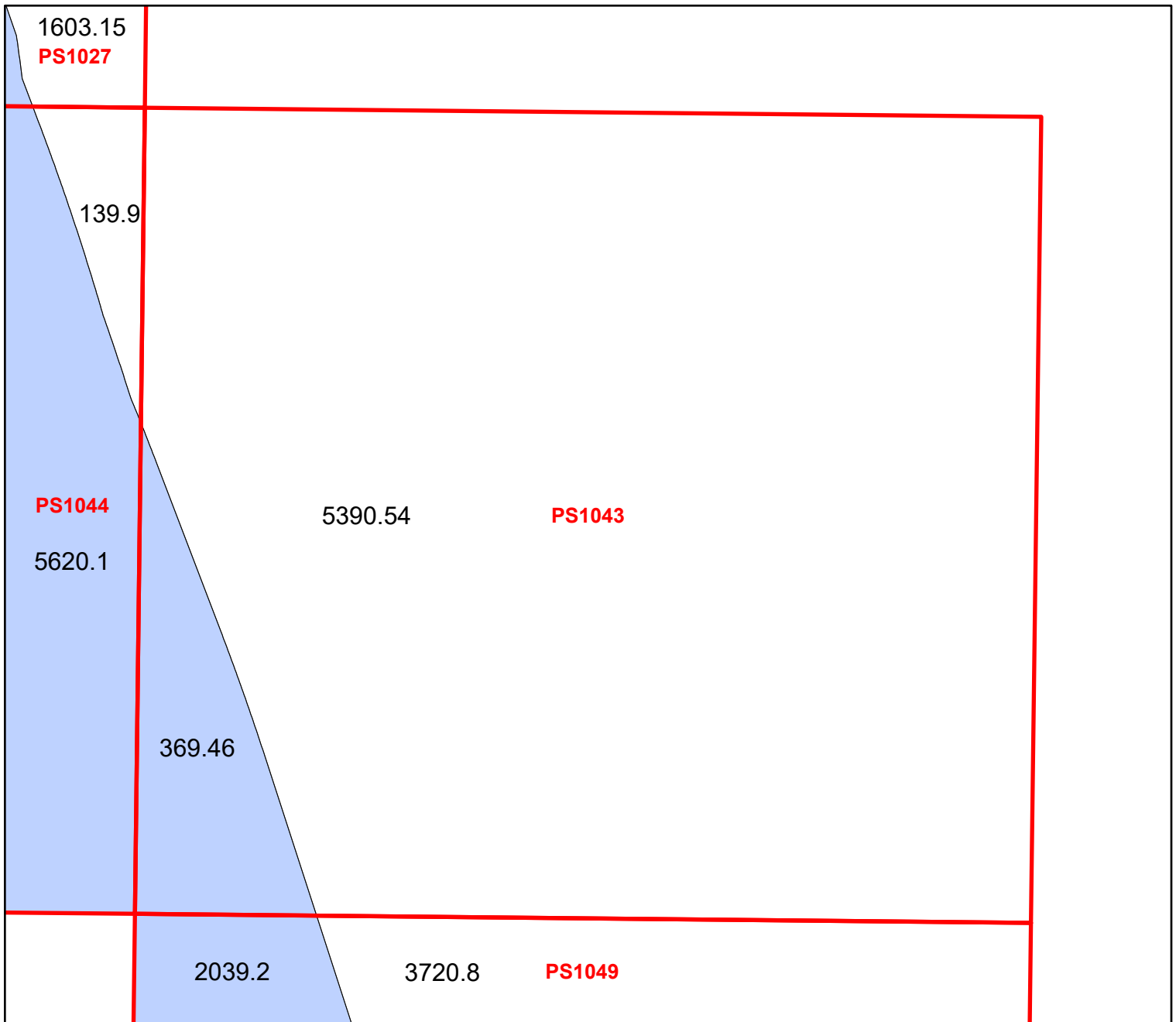
Block portion numbers are in acres

PS1027

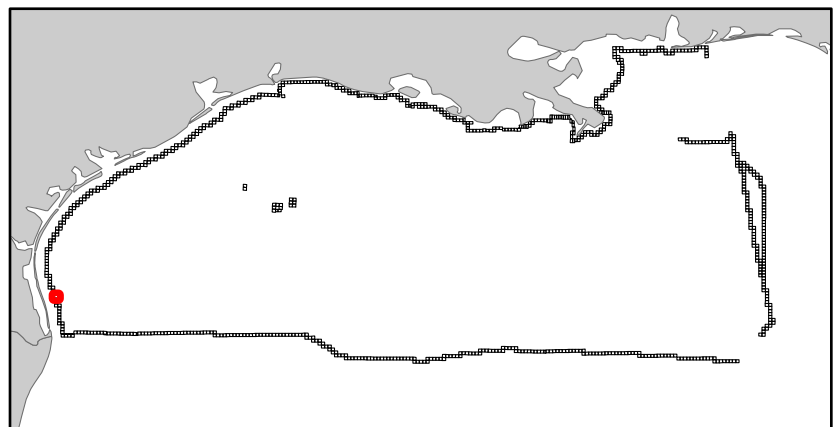
South Padre Island Area

TX1

Block 1043



-  Split Block
-  Deferred Portion
-  Portion Landward of the SLA
-  Portion that is Non-US Jurisdiction
-  Available Portion of Block
-  Portion Under Moratorium
-  Active Lease (Not-available)



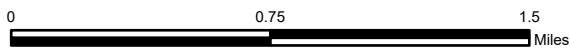
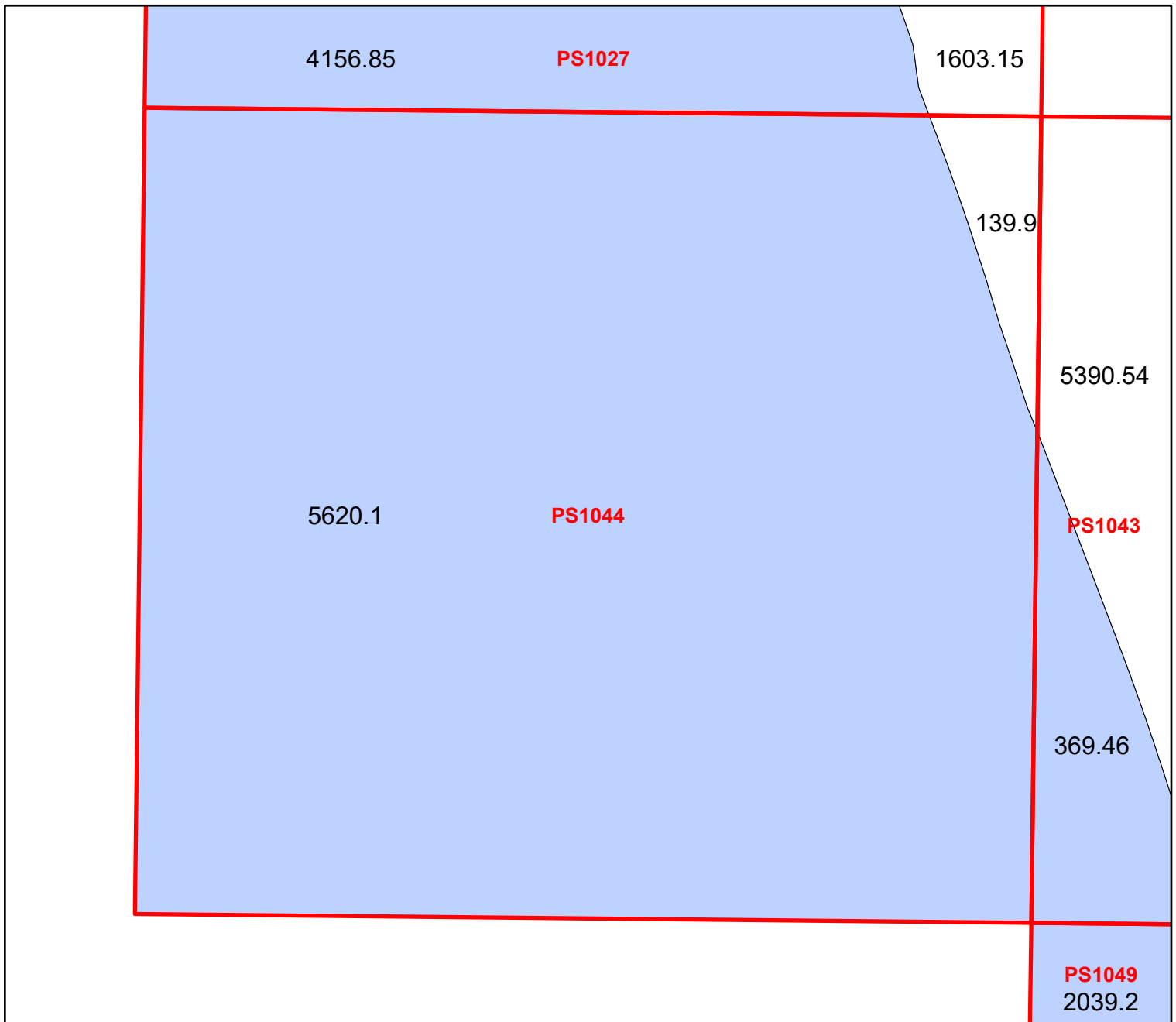
Block portion numbers are in acres

PS1043

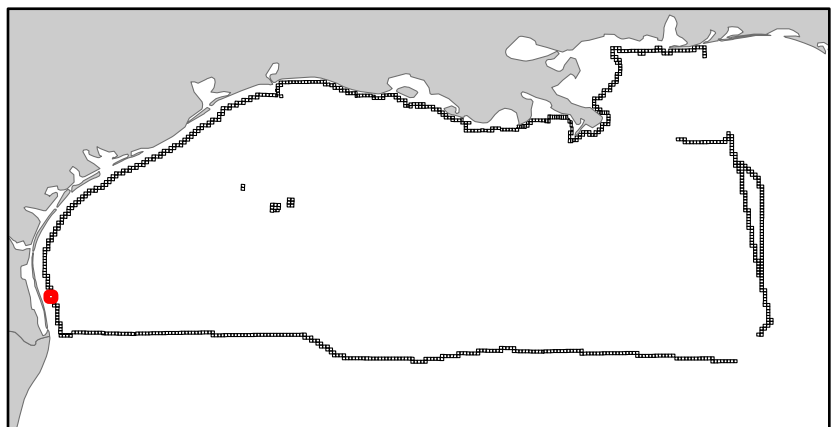
South Padre Island Area

TX1

Block 1044



-  Split Block
-  Deferred Portion
-  Portion Landward of the SLA
-  Portion that is Non-US Jurisdiction
-  Available Portion of Block
-  Portion Under Moratorium
-  Active Lease (Not-available)




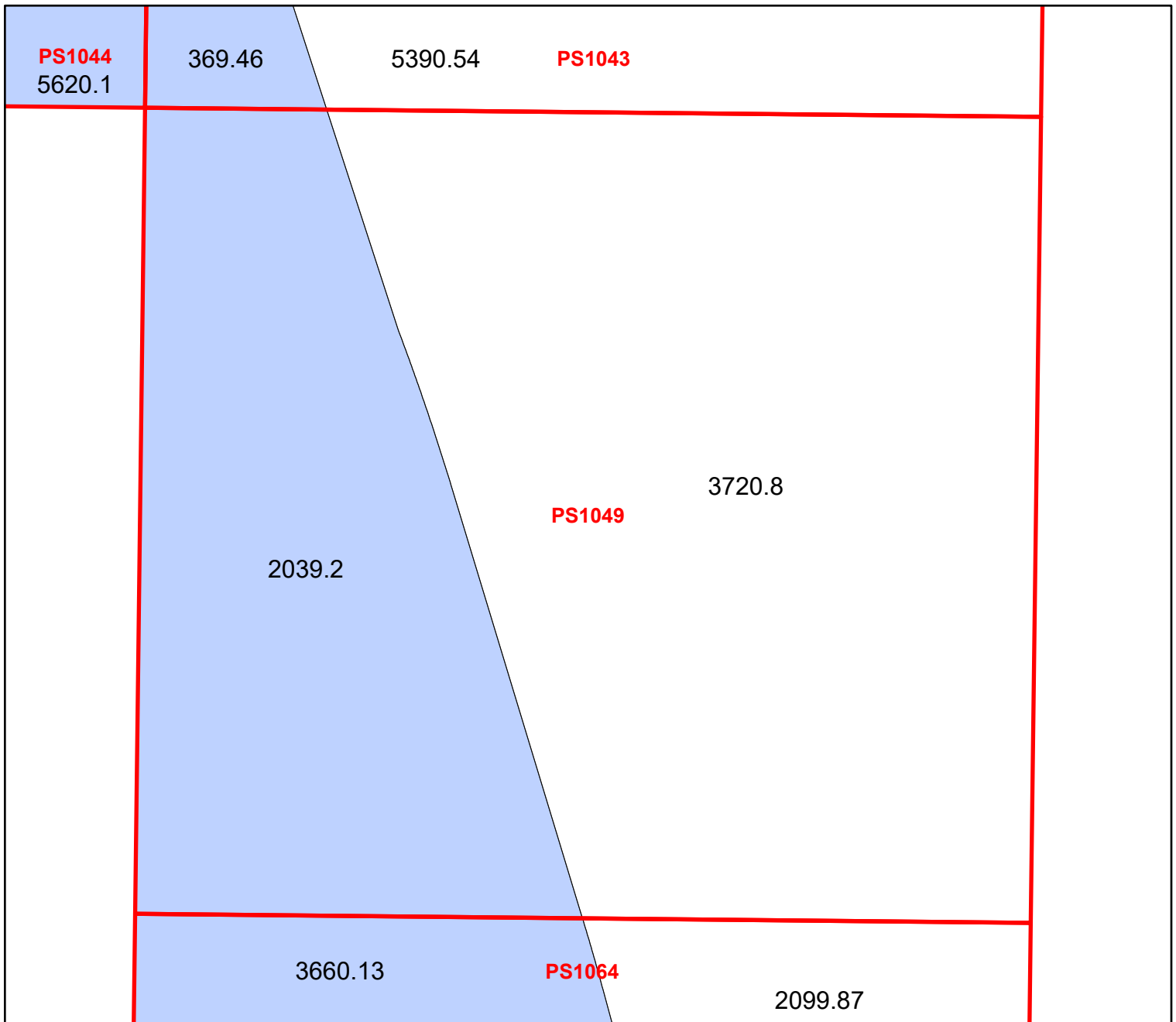
Block portion numbers are in acres

PS1044

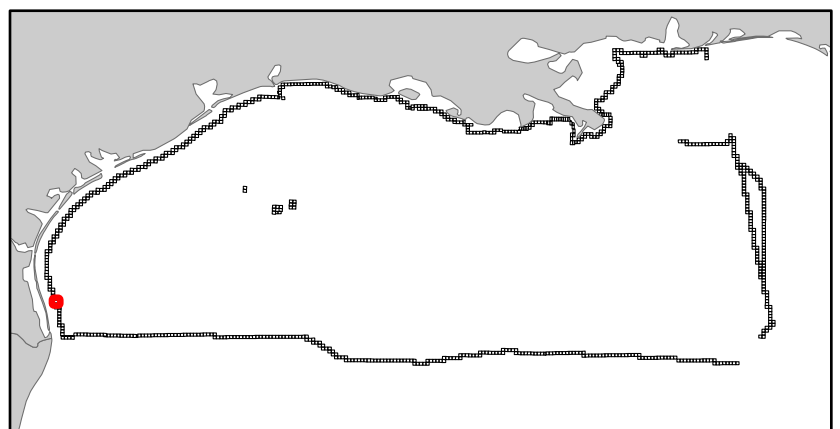
South Padre Island Area

TX1

Block 1049



-  Split Block
-  Deferred Portion
-  Portion Landward of the SLA
-  Portion that is Non-US Jurisdiction
-  Available Portion of Block
-  Portion Under Moratorium
-  Active Lease (Not-available)




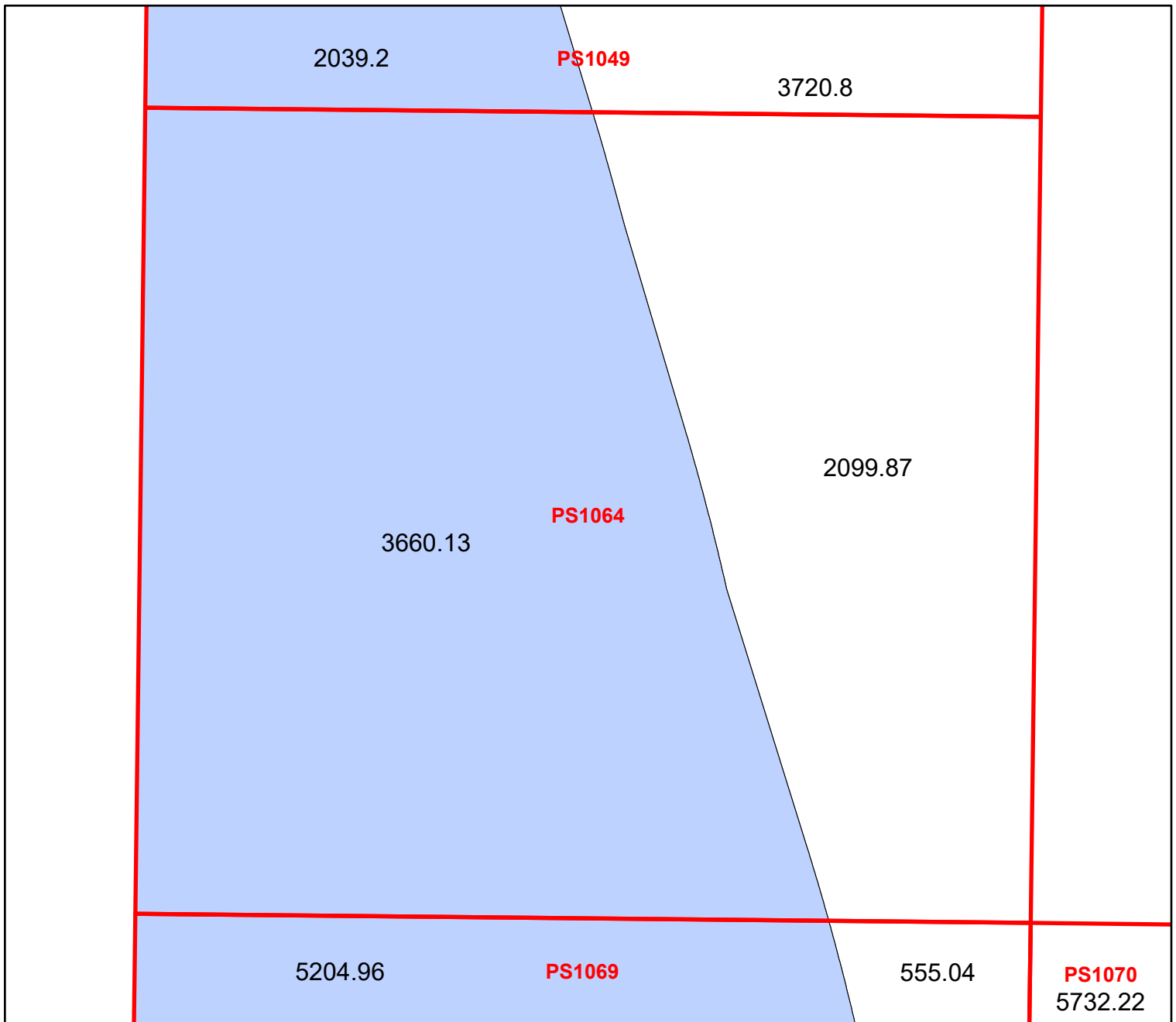
Block portion numbers are in acres

PS1049

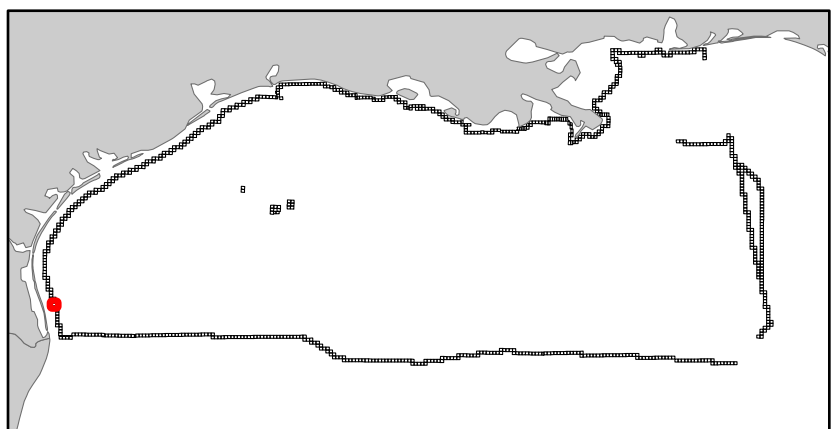
South Padre Island Area

TX1

Block 1064



- Split Block
- Deferred Portion
- Portion Landward of the SLA
- Portion that is Non-US Jurisdiction
- Available Portion of Block
- Portion Under Moratorium
- Active Lease (Not-available)




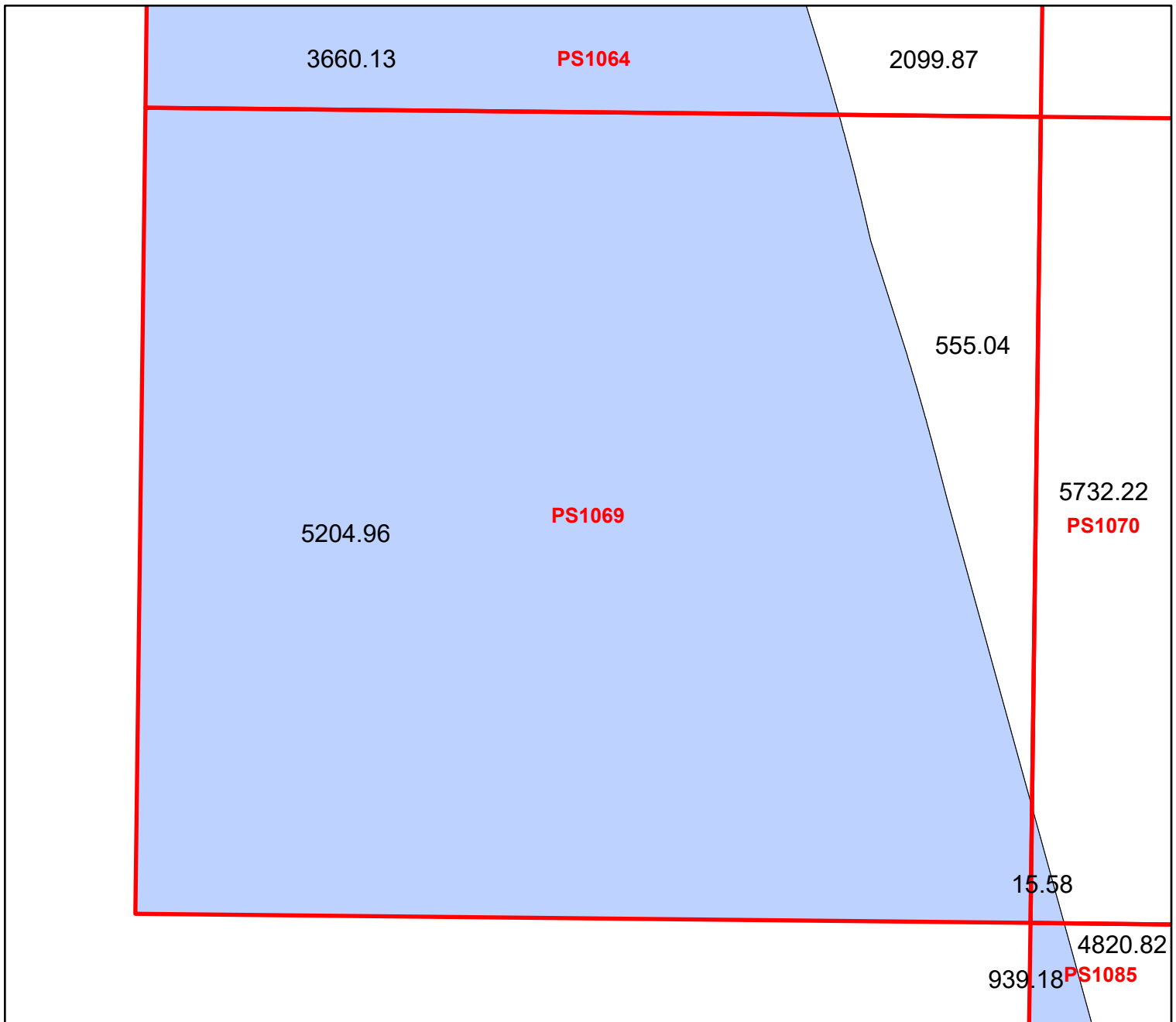
Block portion numbers are in acres

PS1064

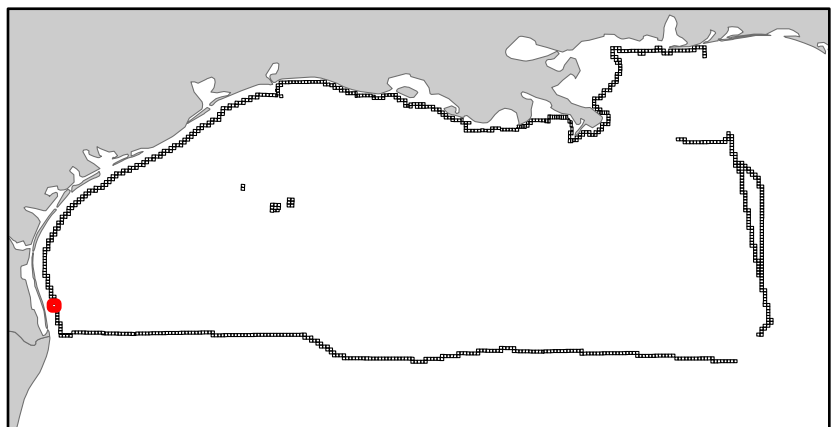
South Padre Island Area

TX1

Block 1069



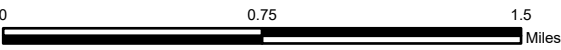
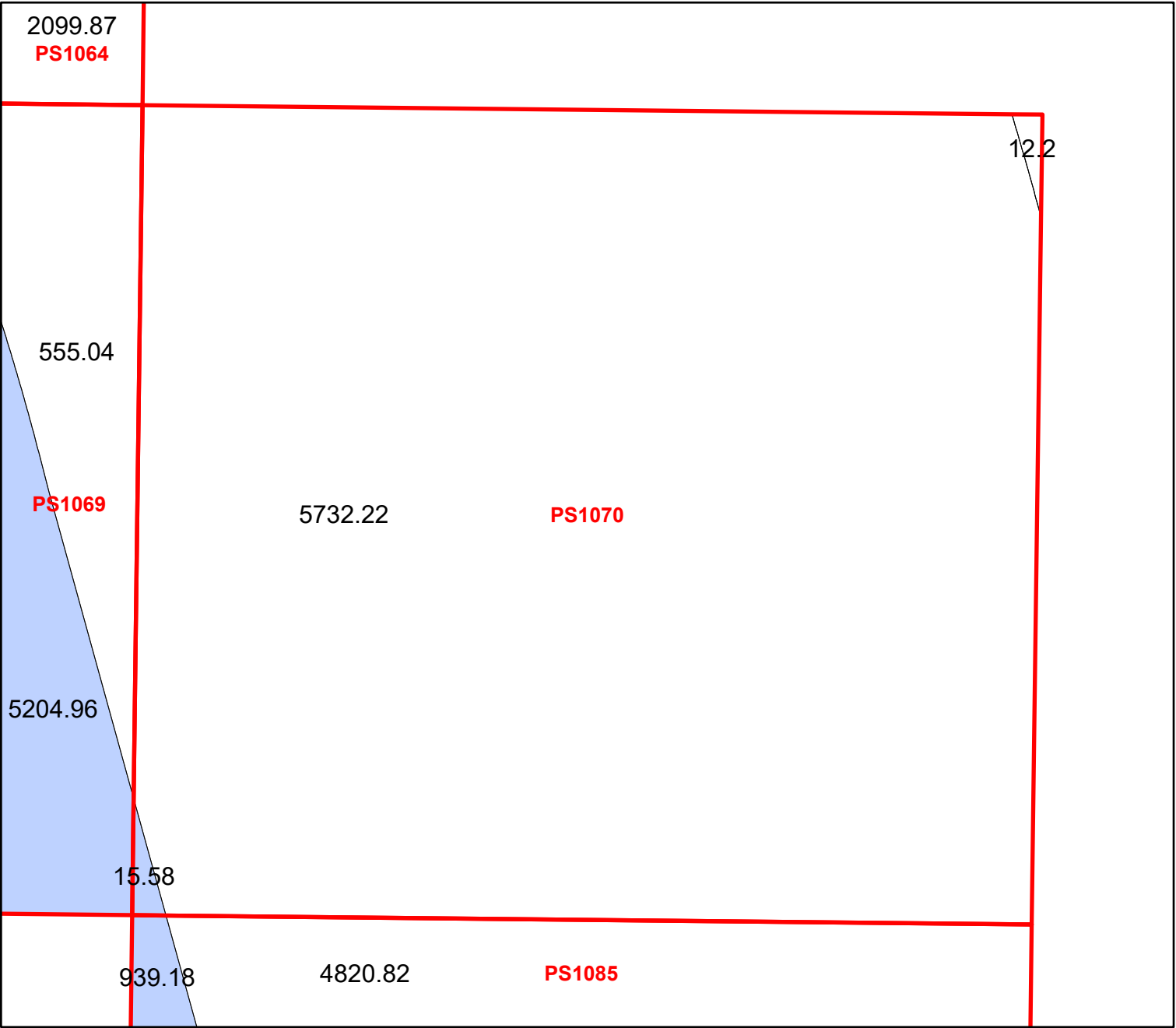
- Split Block
- Deferred Portion
- Portion Landward of the SLA
- Portion that is Non-US Jurisdiction
- Available Portion of Block
- Portion Under Moratorium
- Active Lease (Not-available)










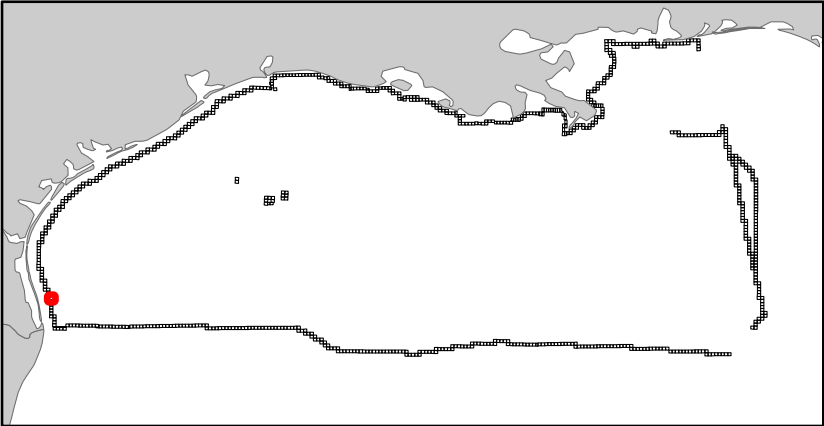
Block portion numbers are in acres

PS1069

South Padre Island Area
TX1
Block 1070



-  Split Block
-  Deferred Portion
-  Portion Landward of the SLA
-  Portion that is Non-US Jurisdiction
-  Available Portion of Block
-  Portion Under Moratorium
-  Active Lease (Not-available)


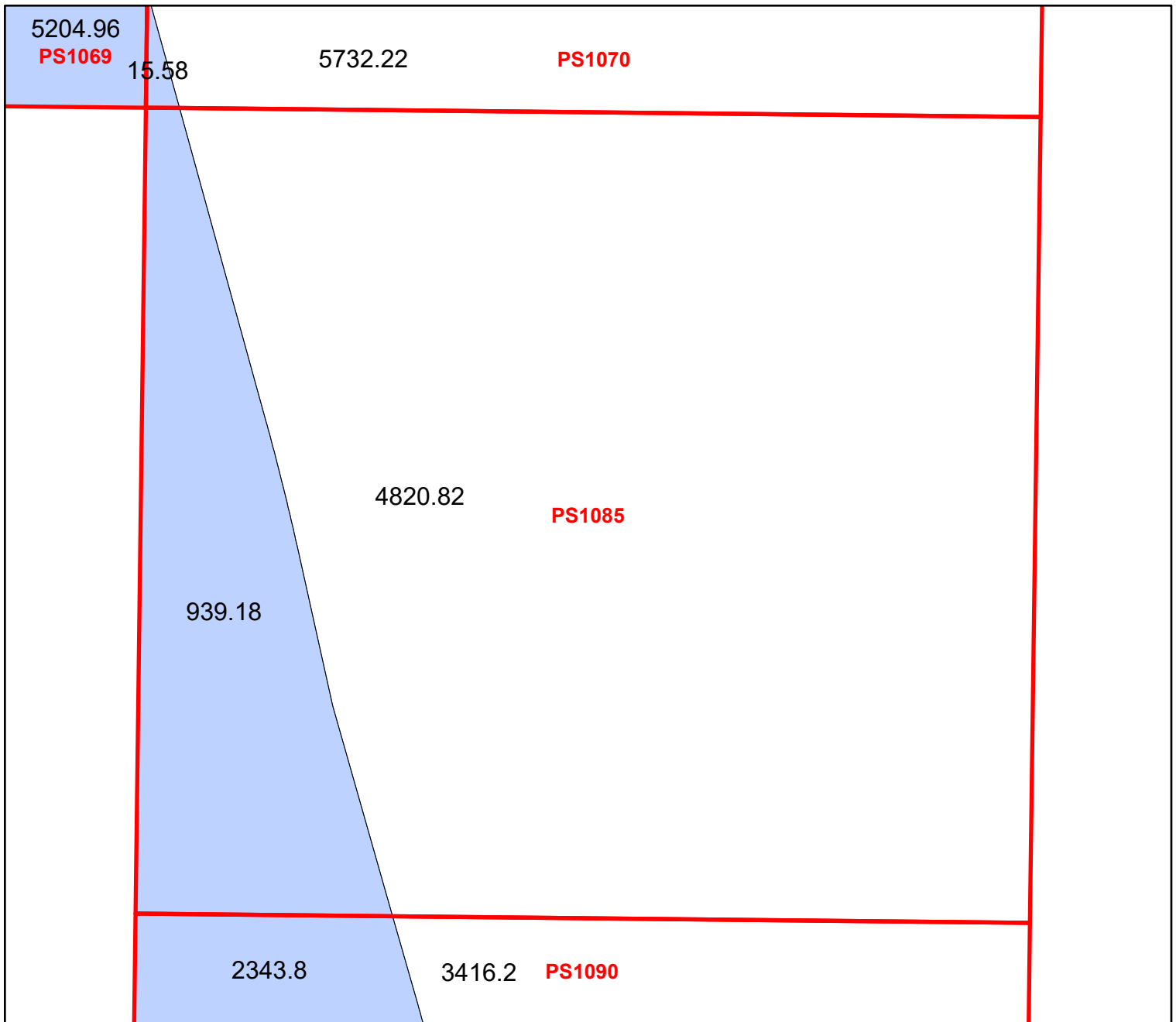


Block portion numbers are in acres

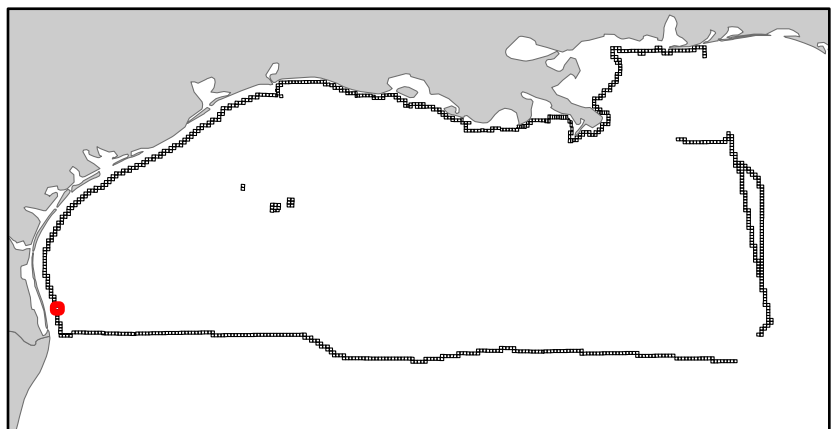
South Padre Island Area

TX1

Block 1085



-  Split Block
-  Deferred Portion
-  Portion Landward of the SLA
-  Portion that is Non-US Jurisdiction
-  Available Portion of Block
-  Portion Under Moratorium
-  Active Lease (Not-available)




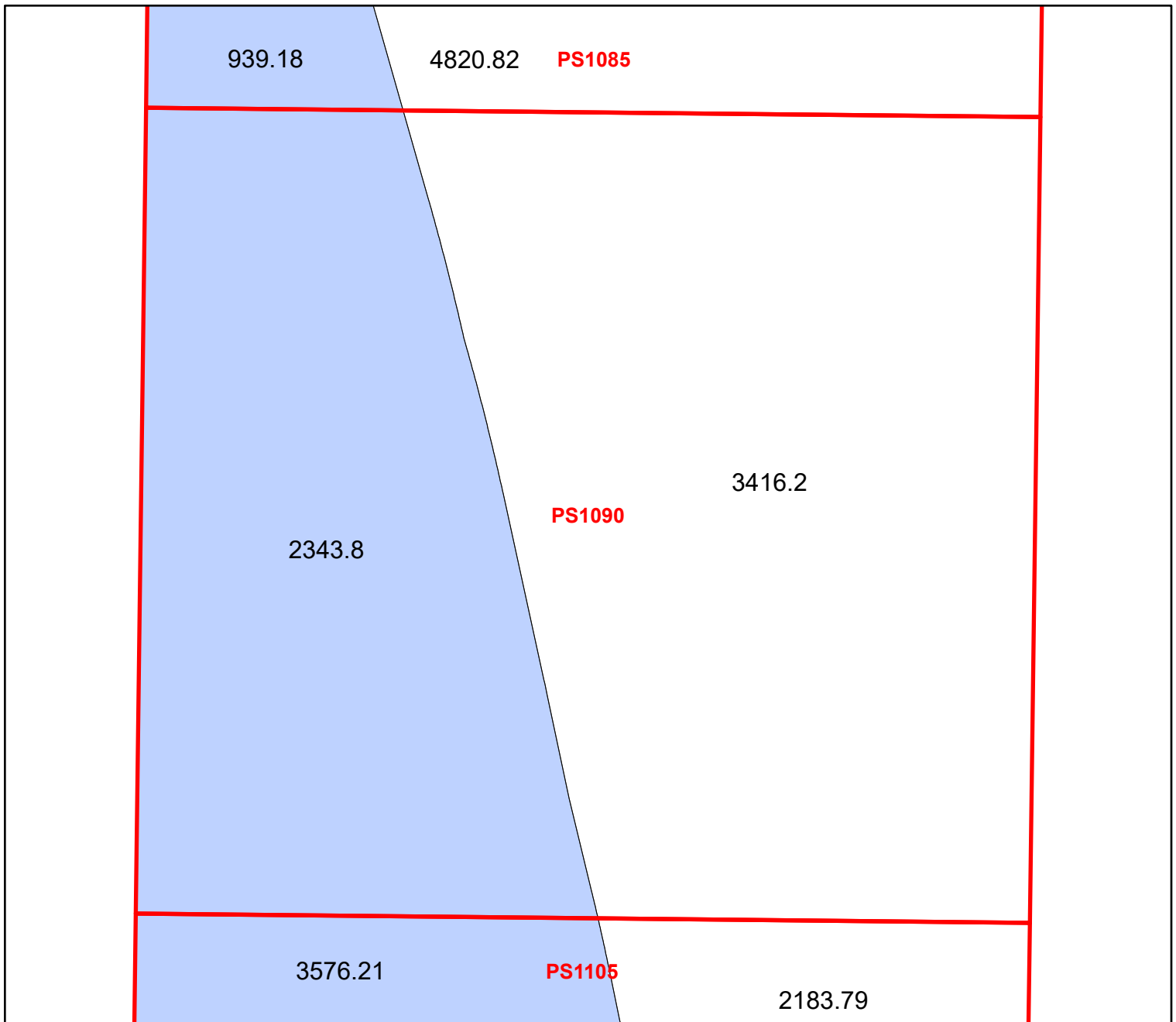
Block portion numbers are in acres

PS1085

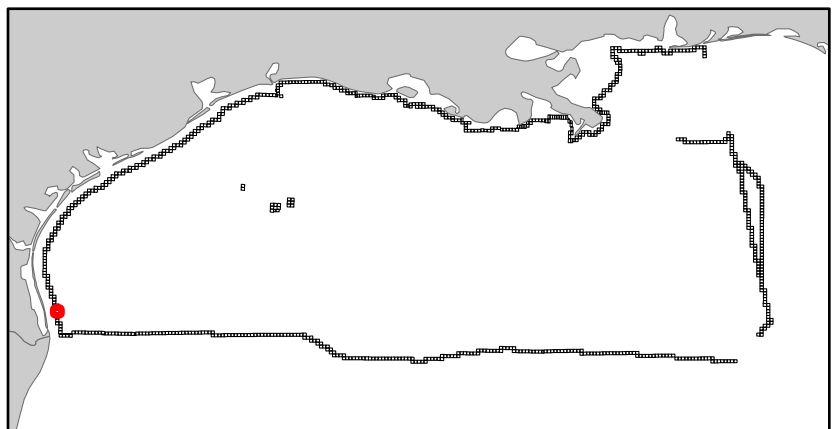
South Padre Island Area

TX1

Block 1090



-  Split Block
-  Deferred Portion
-  Portion Landward of the SLA
-  Portion that is Non-US Jurisdiction
-  Available Portion of Block
-  Portion Under Moratorium
-  Active Lease (Not-available)




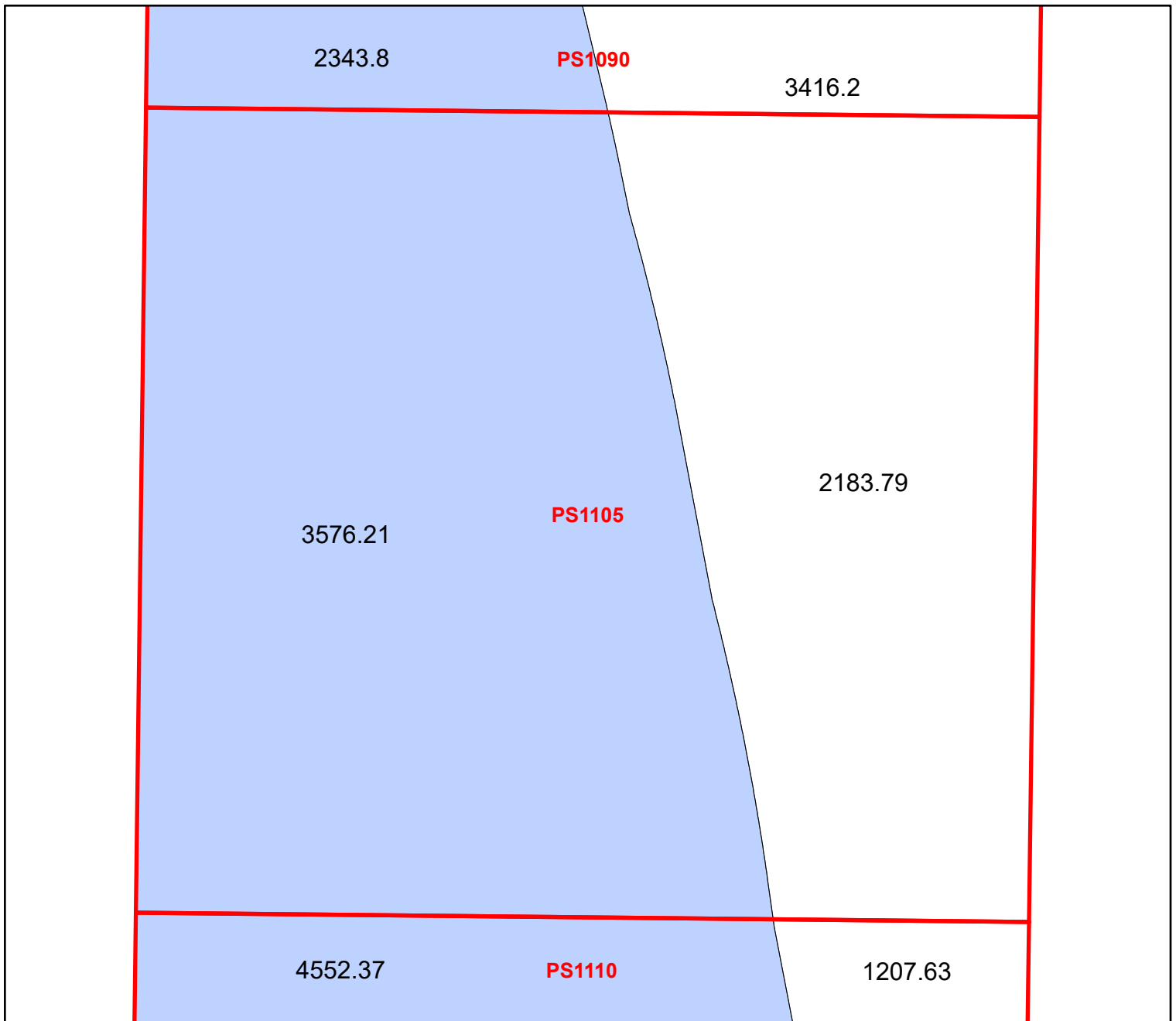
Block portion numbers are in acres

PS1090

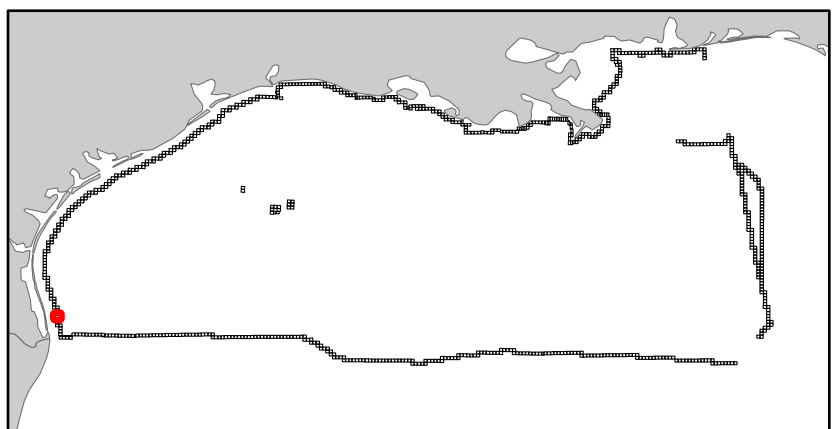
South Padre Island Area

TX1

Block 1105



- Split Block
- Deferred Portion
- Portion Landward of the SLA
- Portion that is Non-US Jurisdiction
- Available Portion of Block
- Portion Under Moratorium
- Active Lease (Not-available)




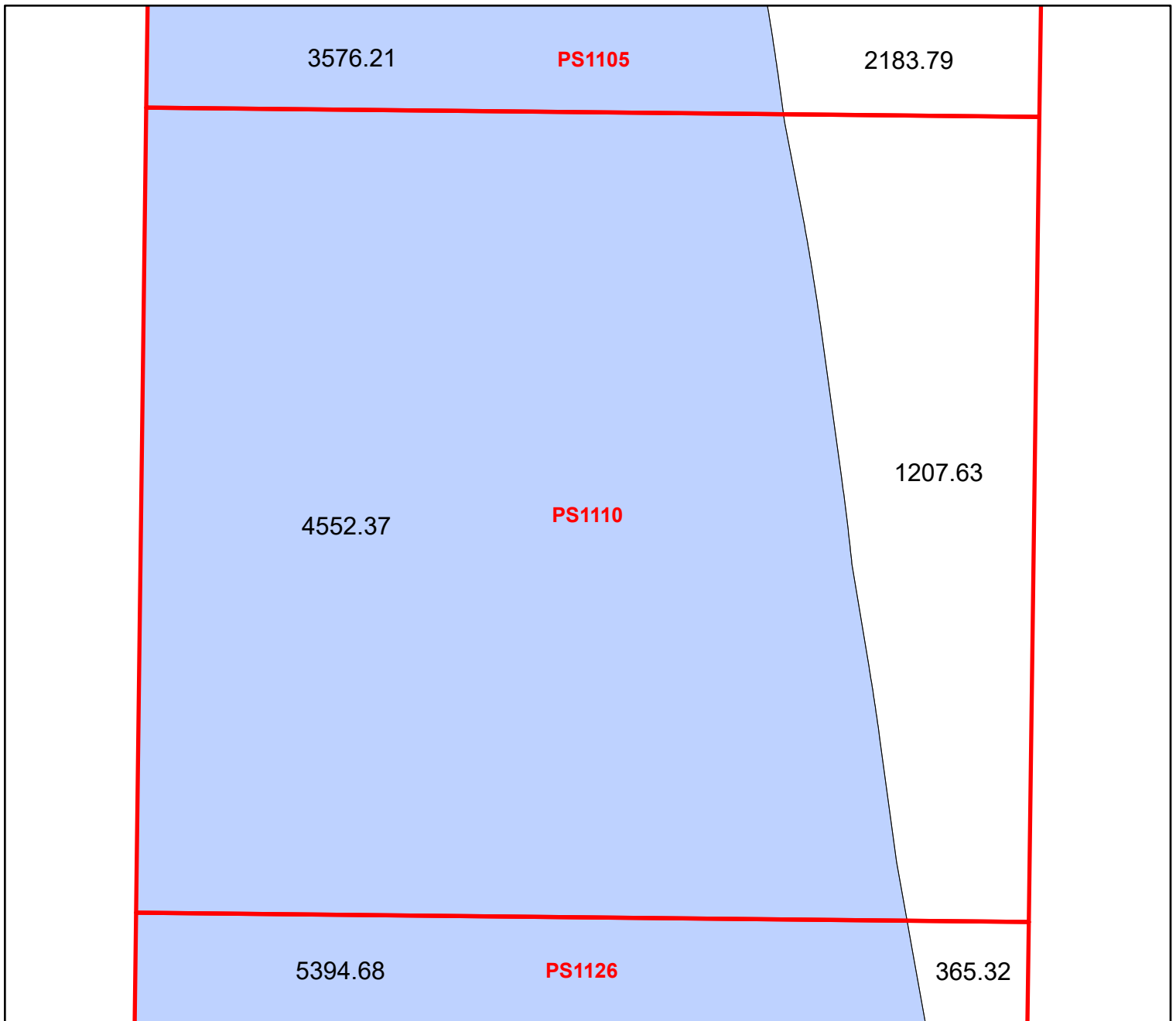
Block portion numbers are in acres

PS1105

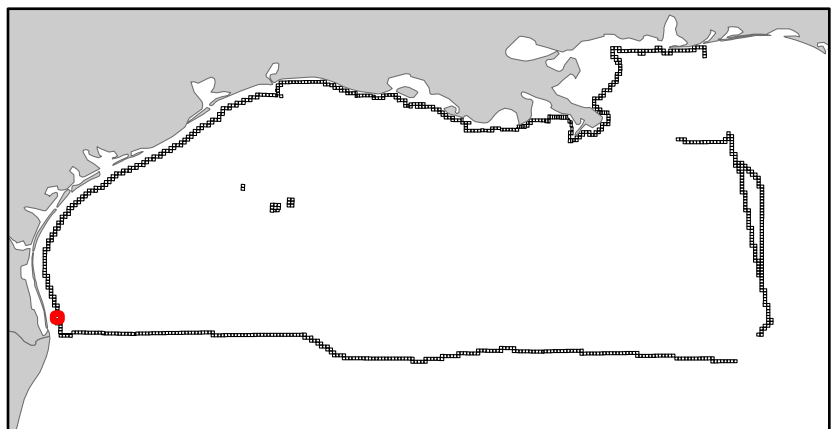
South Padre Island Area

TX1

Block 1110



-  Split Block
-  Deferred Portion
-  Portion Landward of the SLA
-  Portion that is Non-US Jurisdiction
-  Available Portion of Block
-  Portion Under Moratorium
-  Active Lease (Not-available)




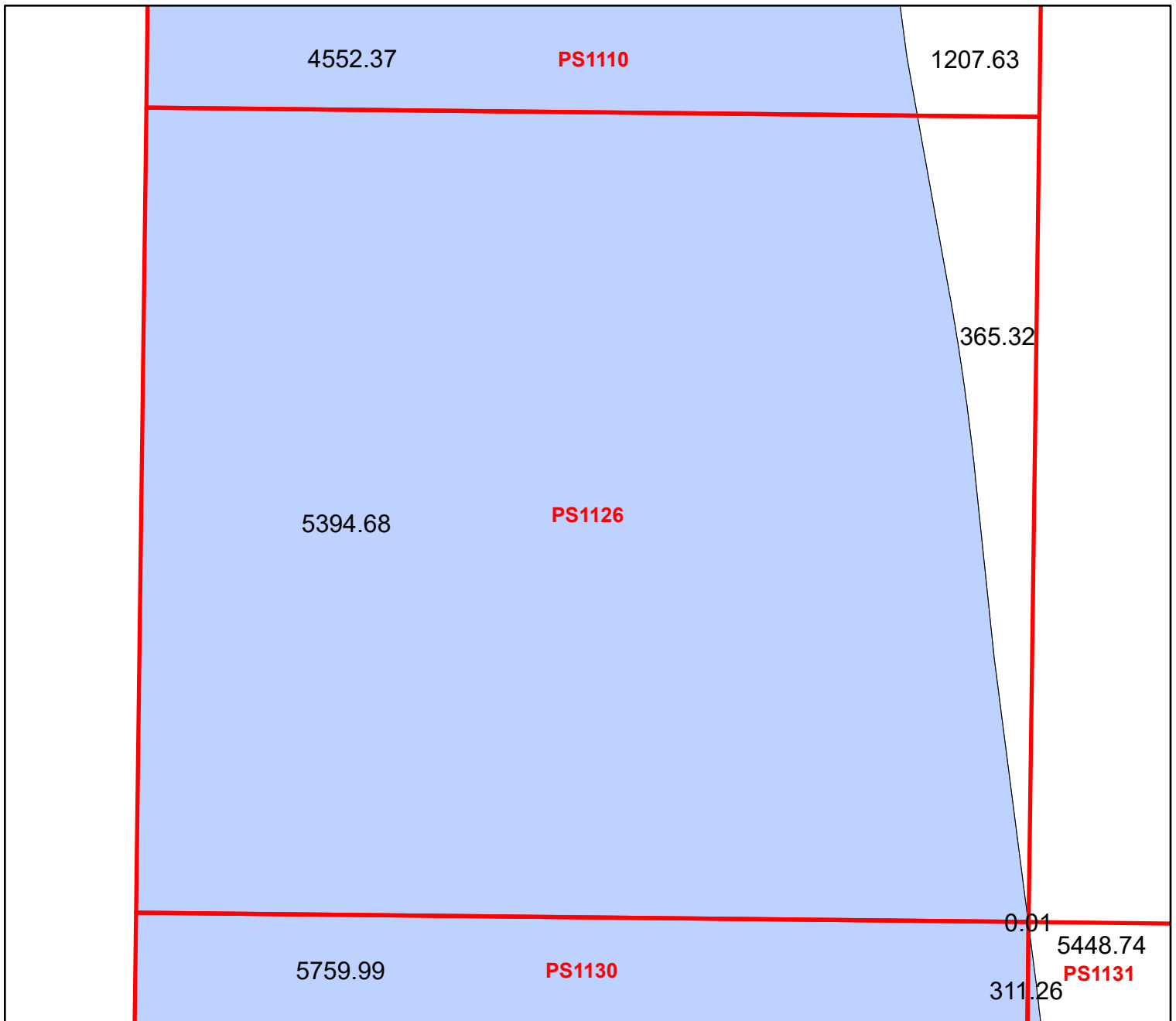
Block portion numbers are in acres

PS1110

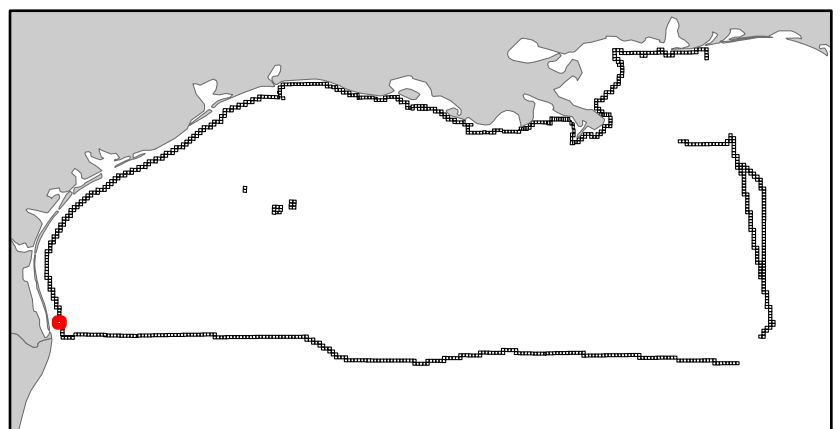
South Padre Island Area

TX1

Block 1126



- Split Block
- Deferred Portion
- Portion Landward of the SLA
- Portion that is Non-US Jurisdiction
- Available Portion of Block
- Portion Under Moratorium
- Active Lease (Not-available)




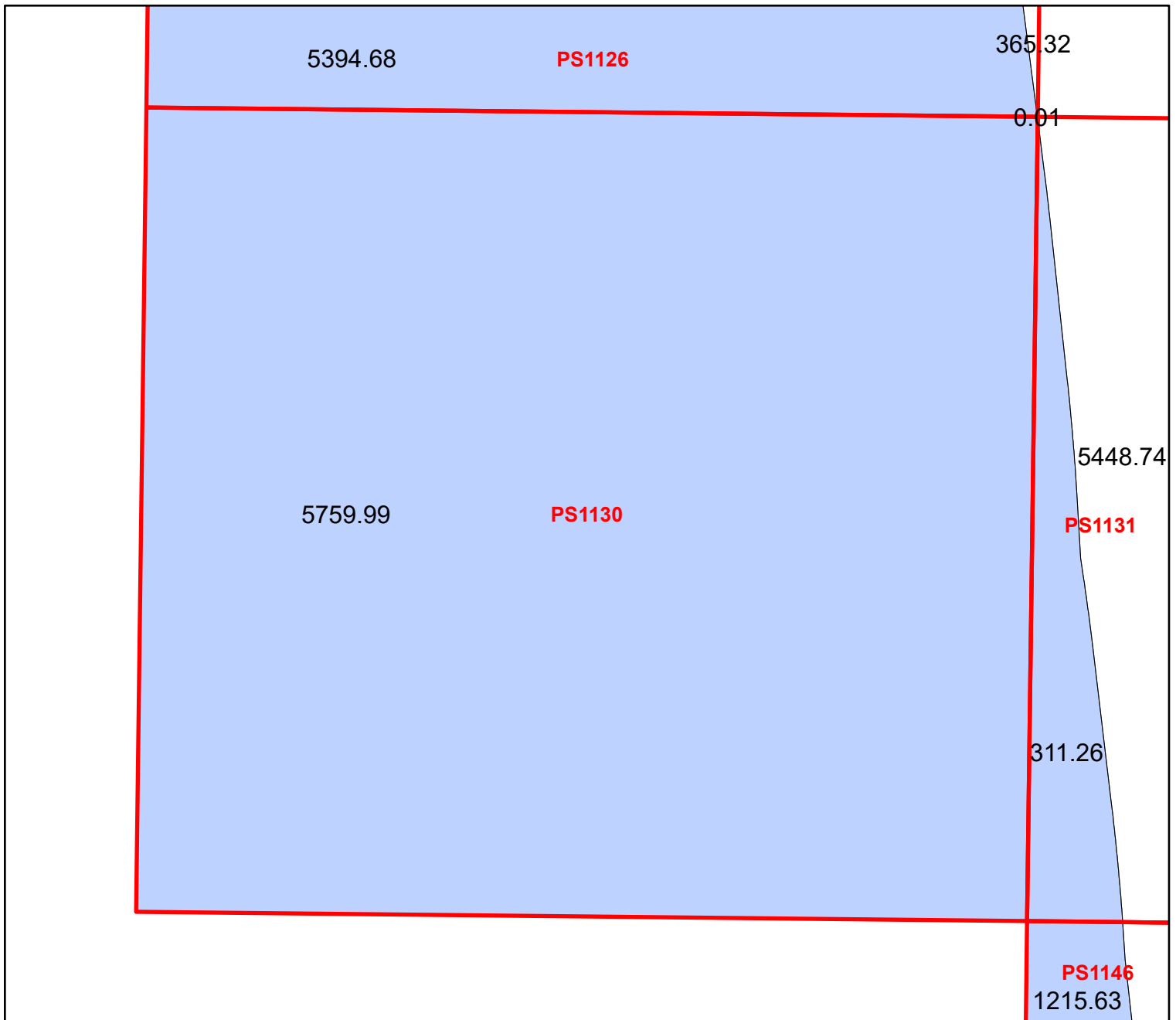
Block portion numbers are in acres

PS1126

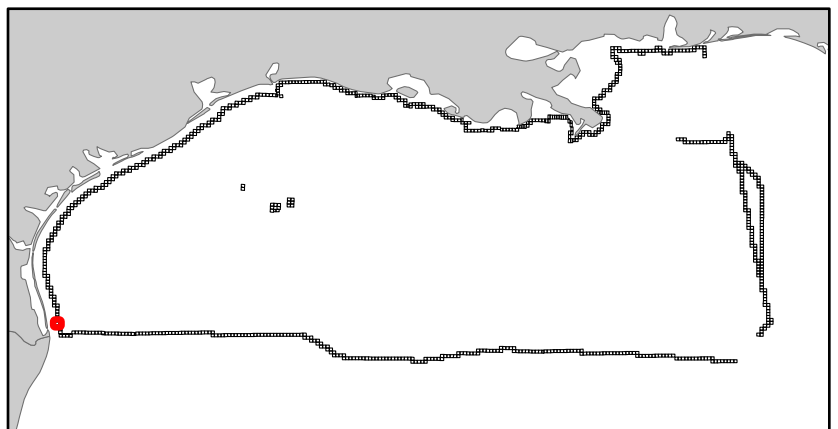
South Padre Island Area

TX1

Block 1130



-  Split Block
-  Deferred Portion
-  Portion Landward of the SLA
-  Portion that is Non-US Jurisdiction
-  Available Portion of Block
-  Portion Under Moratorium
-  Active Lease (Not-available)




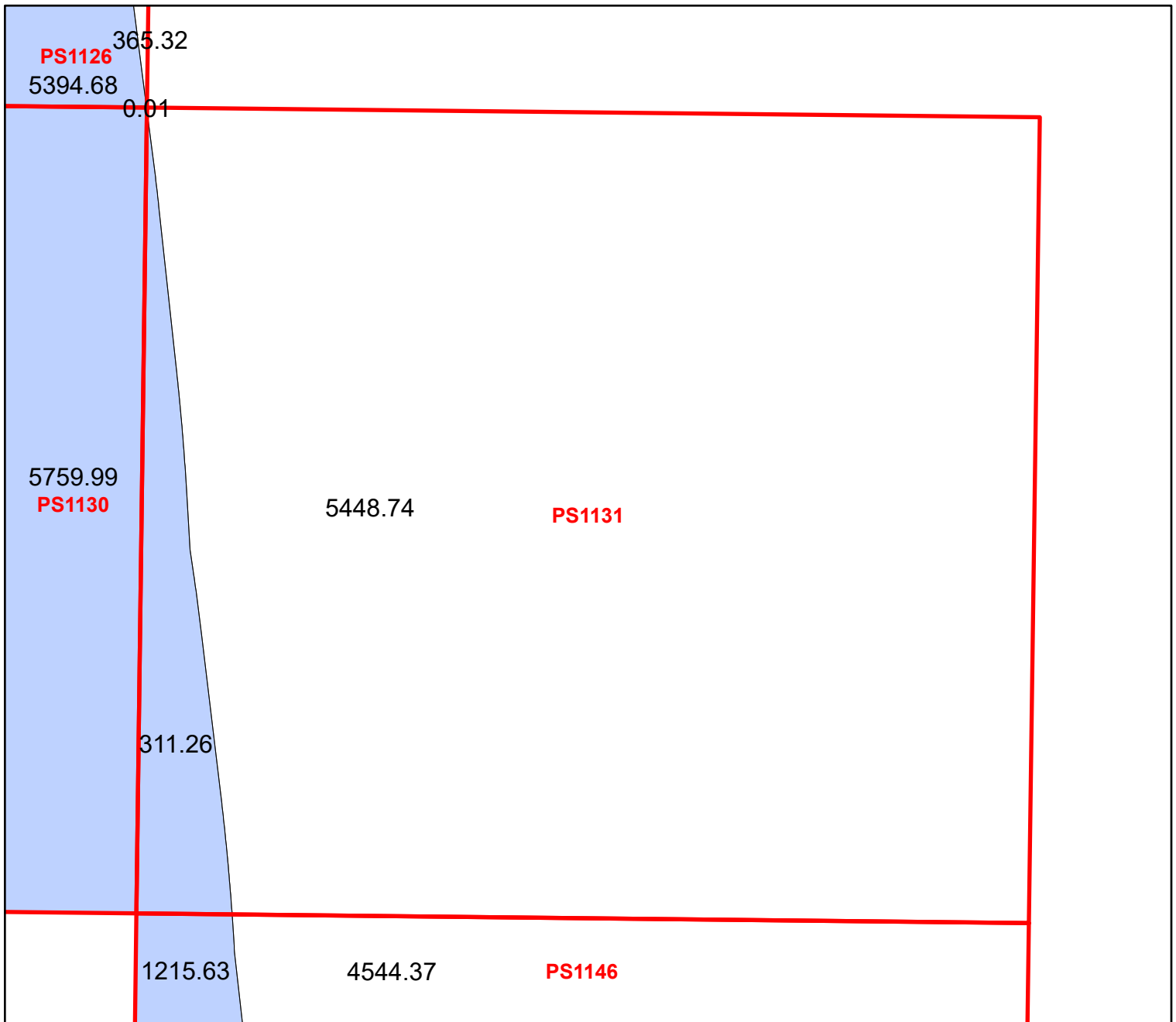
Block portion numbers are in acres

PS1130

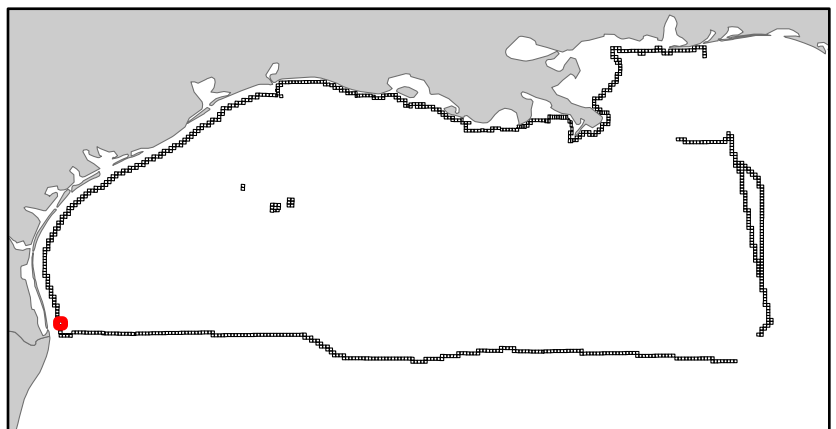
South Padre Island Area

TX1

Block 1131



-  Split Block
-  Deferred Portion
-  Portion Landward of the SLA
-  Portion that is Non-US Jurisdiction
-  Available Portion of Block
-  Portion Under Moratorium
-  Active Lease (Not-available)




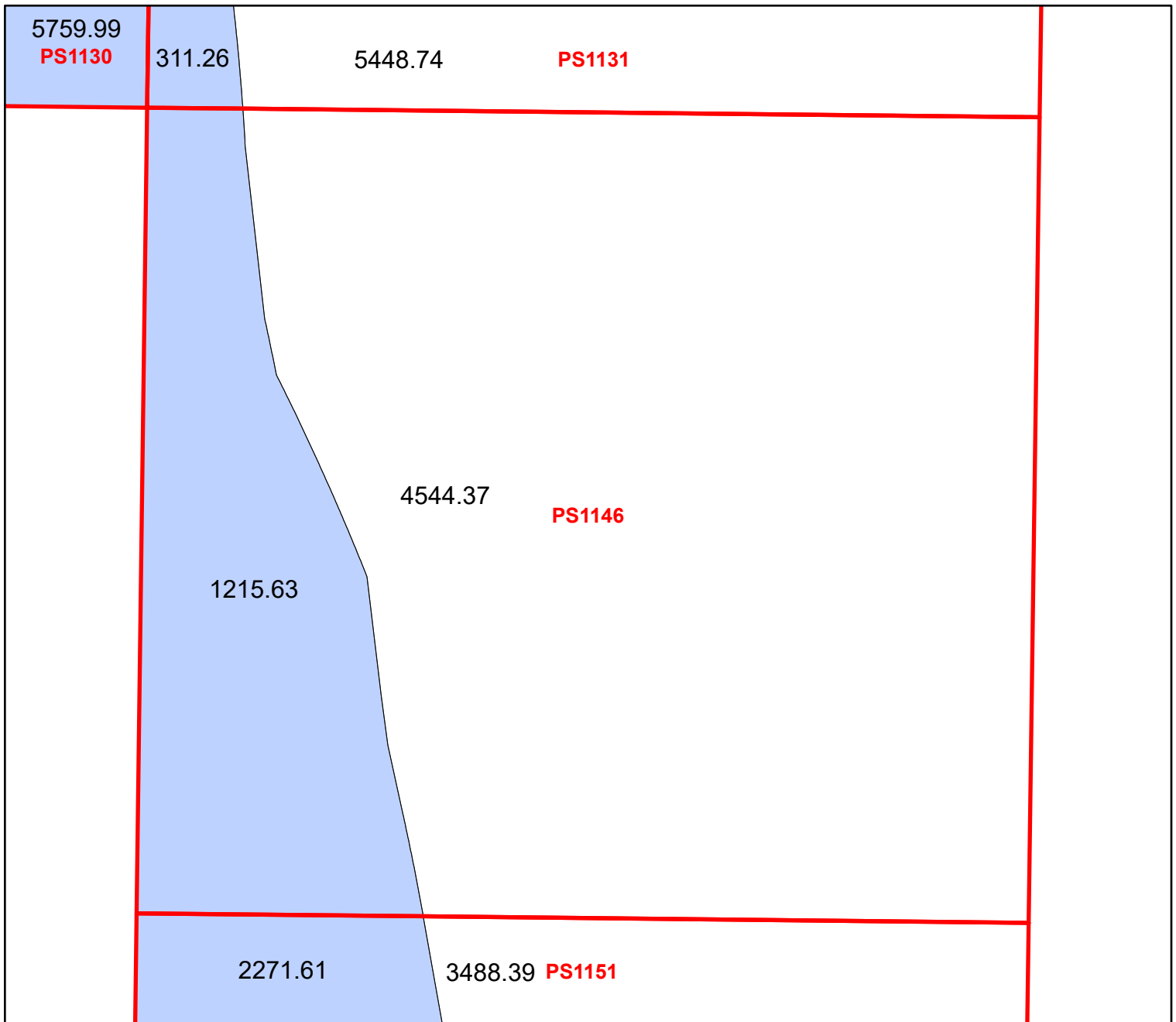
Block portion numbers are in acres

PS1131

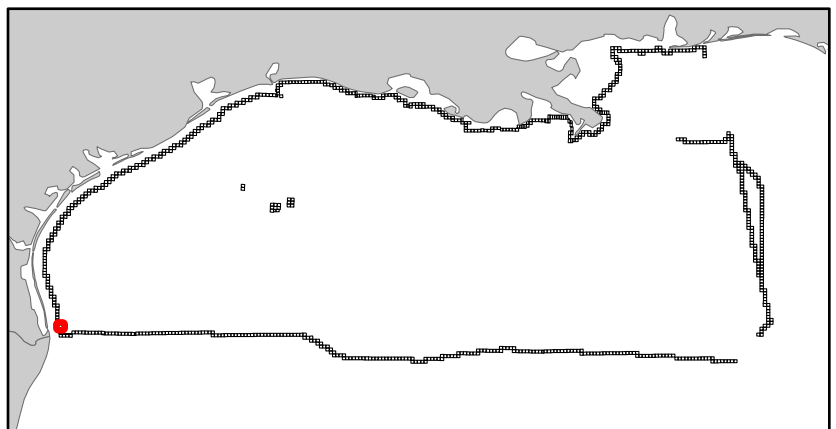
South Padre Island Area

TX1

Block 1146



-  Split Block
-  Deferred Portion
-  Portion Landward of the SLA
-  Portion that is Non-US Jurisdiction
-  Available Portion of Block
-  Portion Under Moratorium
-  Active Lease (Not-available)




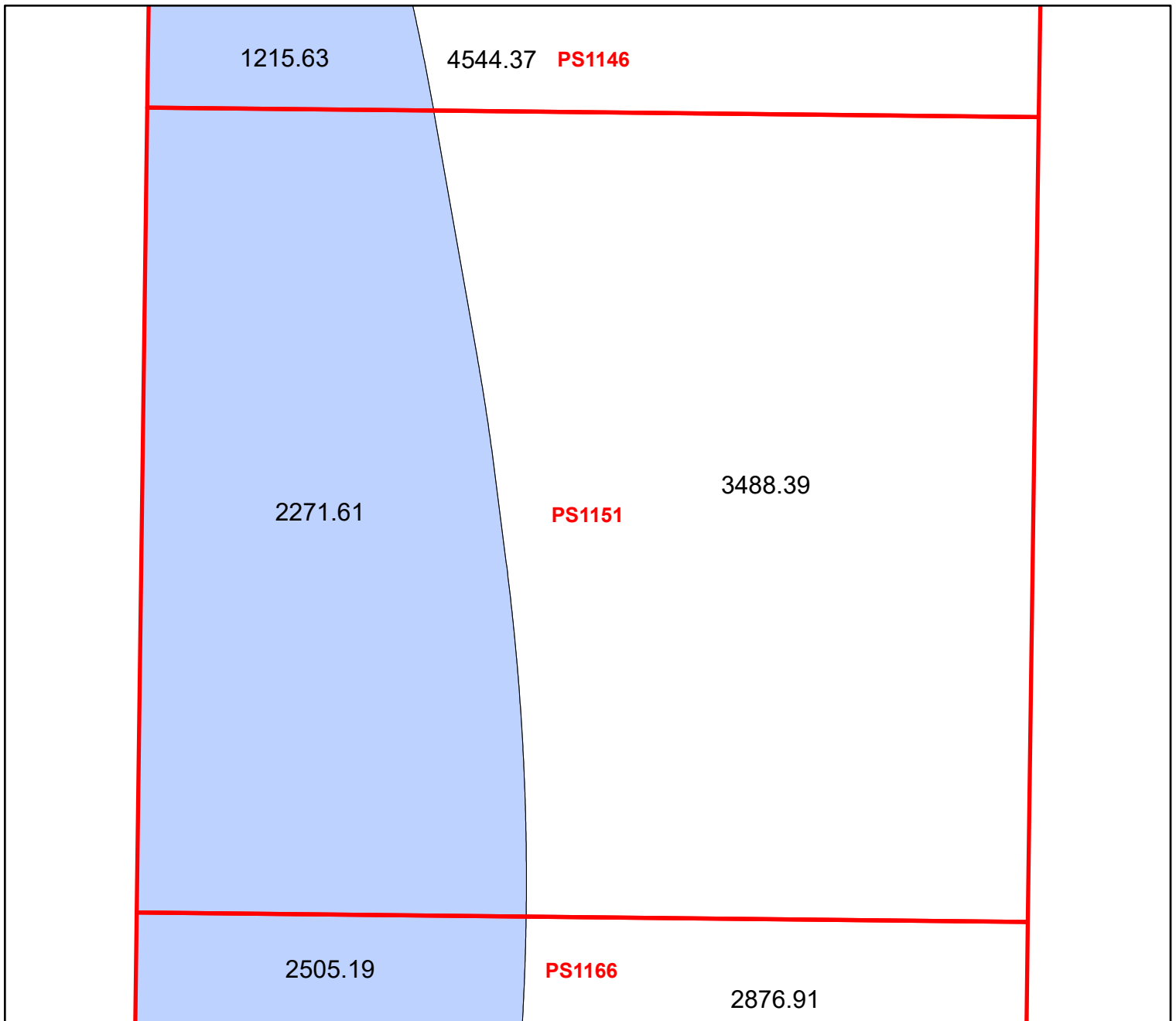
Block portion numbers are in acres

PS1146

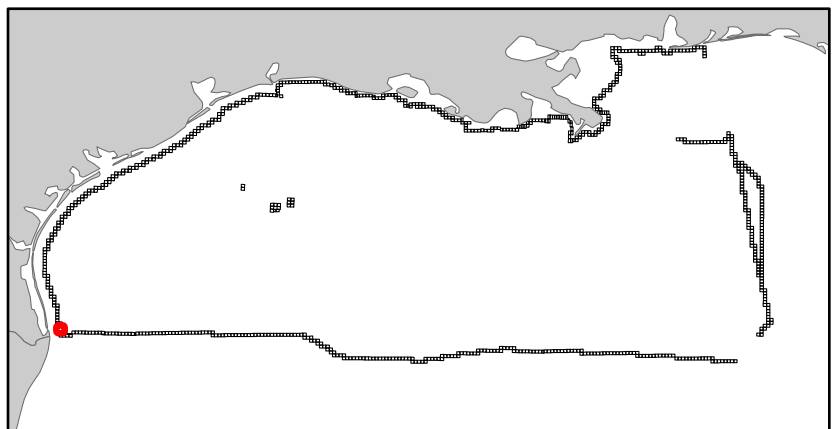
South Padre Island Area

TX1

Block 1151



-  Split Block
-  Deferred Portion
-  Portion Landward of the SLA
-  Portion that is Non-US Jurisdiction
-  Available Portion of Block
-  Portion Under Moratorium
-  Active Lease (Not-available)



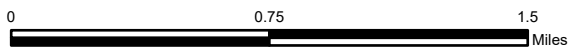
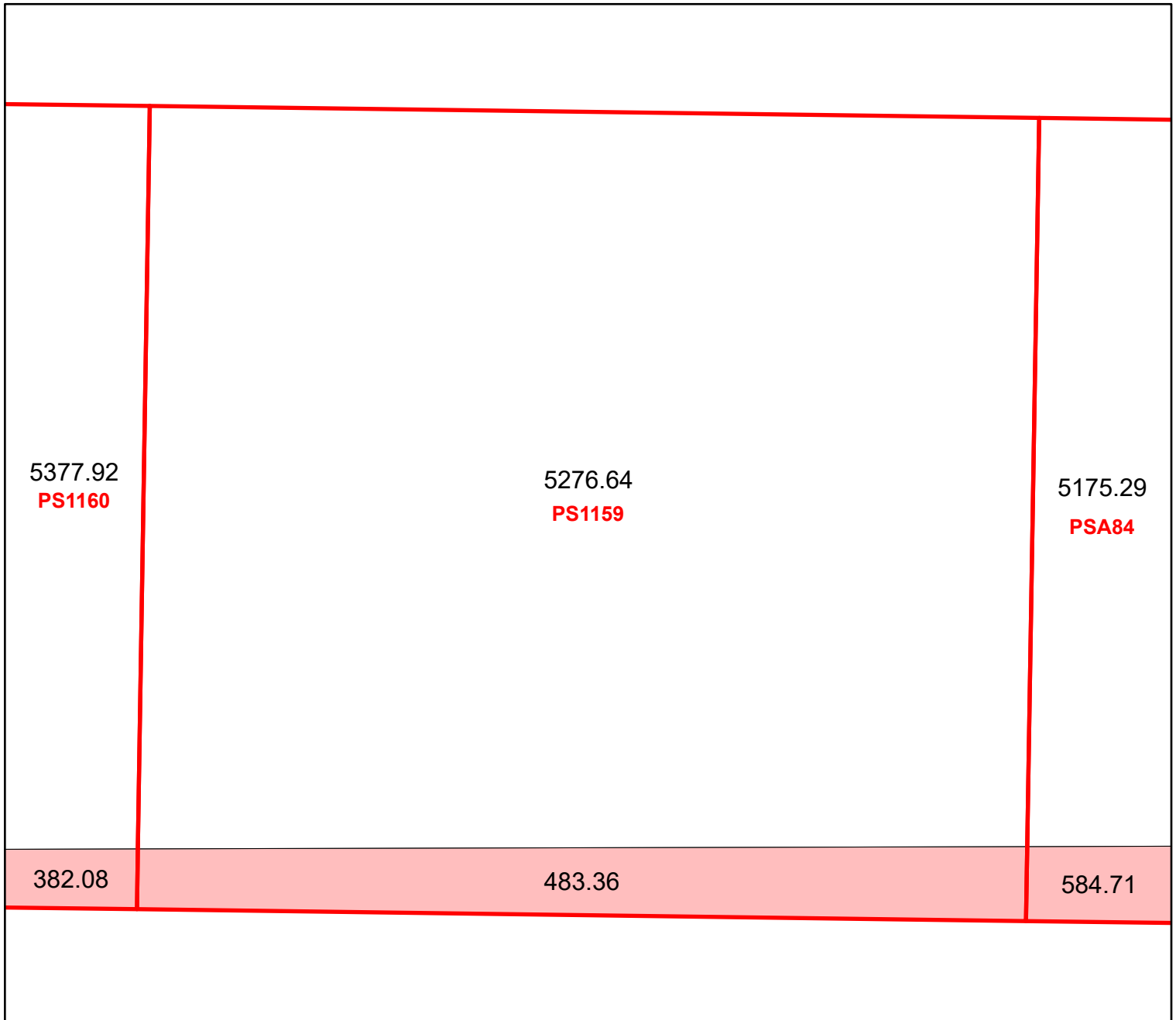
Block portion numbers are in acres

PS1151

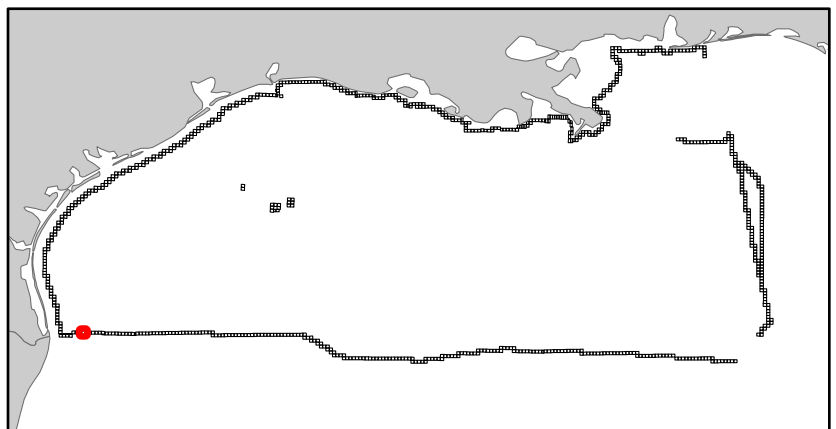
South Padre Island Area

TX1A

Block 1159



-  Split Block
-  Deferred Portion
-  Portion Landward of the SLA
-  Portion that is Non-US Jurisdiction
-  Available Portion of Block
-  Portion Under Moratorium
-  Active Lease (Not-available)




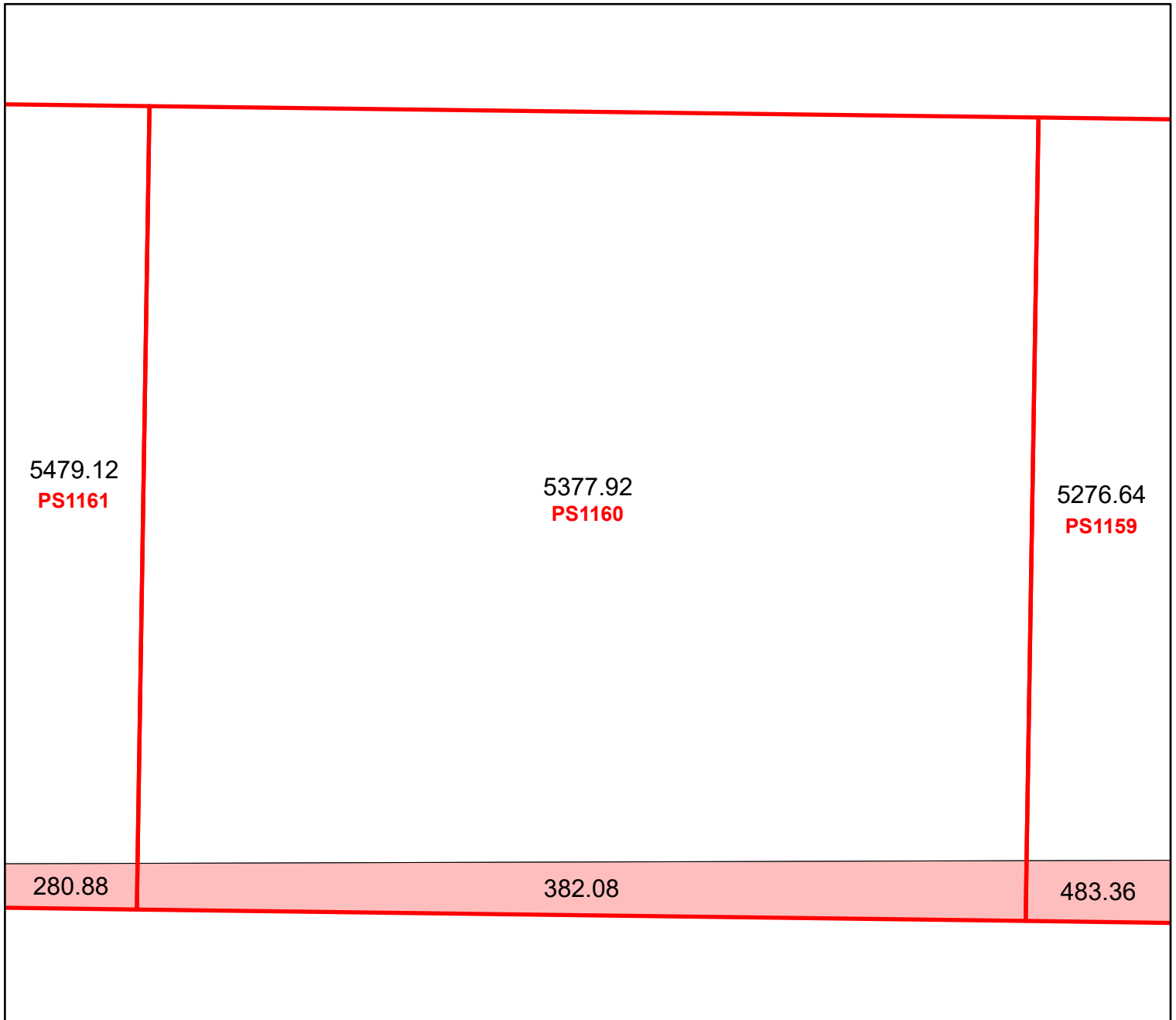
Block portion numbers are in acres

PS1159

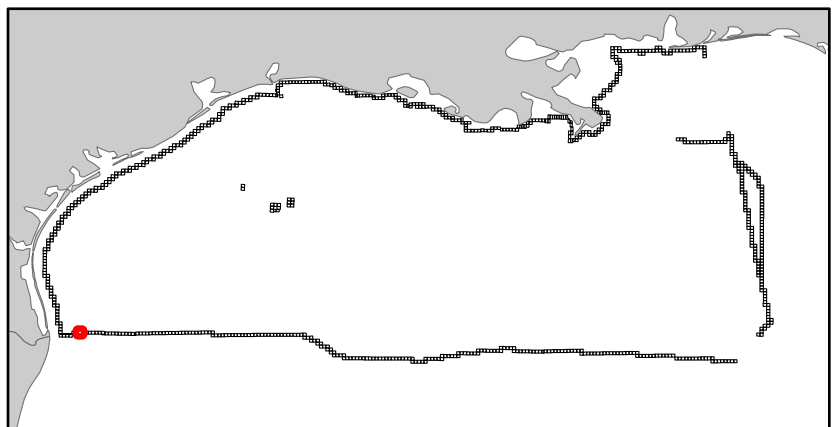
South Padre Island Area

TX1A

Block 1160



-  Split Block
-  Deferred Portion
-  Portion Landward of the SLA
-  Portion that is Non-US Jurisdiction
-  Available Portion of Block
-  Portion Under Moratorium
-  Active Lease (Not-available)




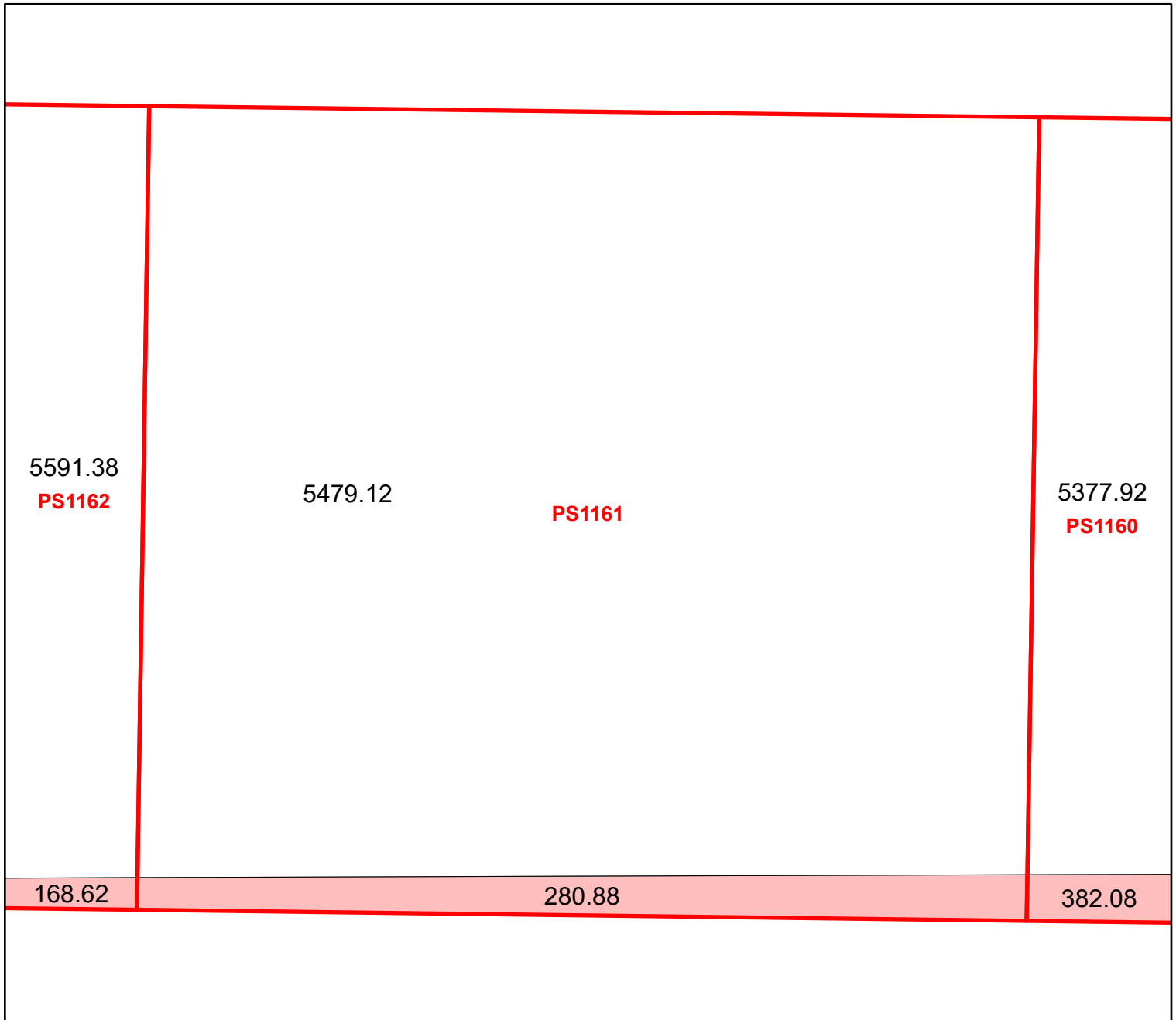
Block portion numbers are in acres

PS1160

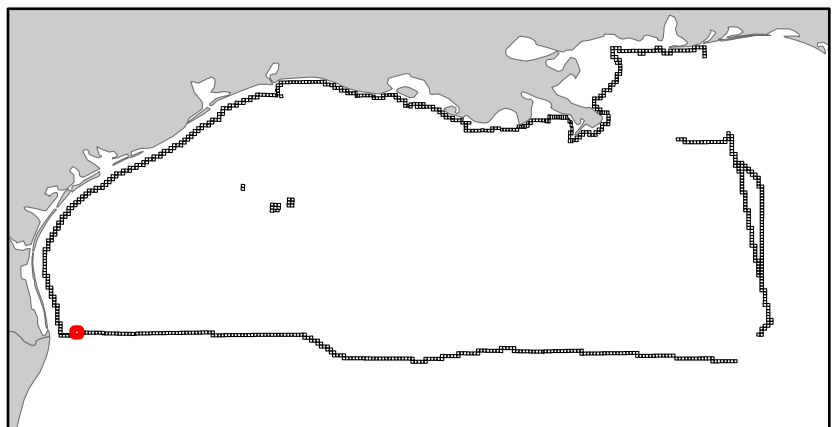
South Padre Island Area

TX1A

Block 1161



-  Split Block
-  Deferred Portion
-  Portion Landward of the SLA
-  Portion that is Non-US Jurisdiction
-  Available Portion of Block
-  Portion Under Moratorium
-  Active Lease (Not-available)




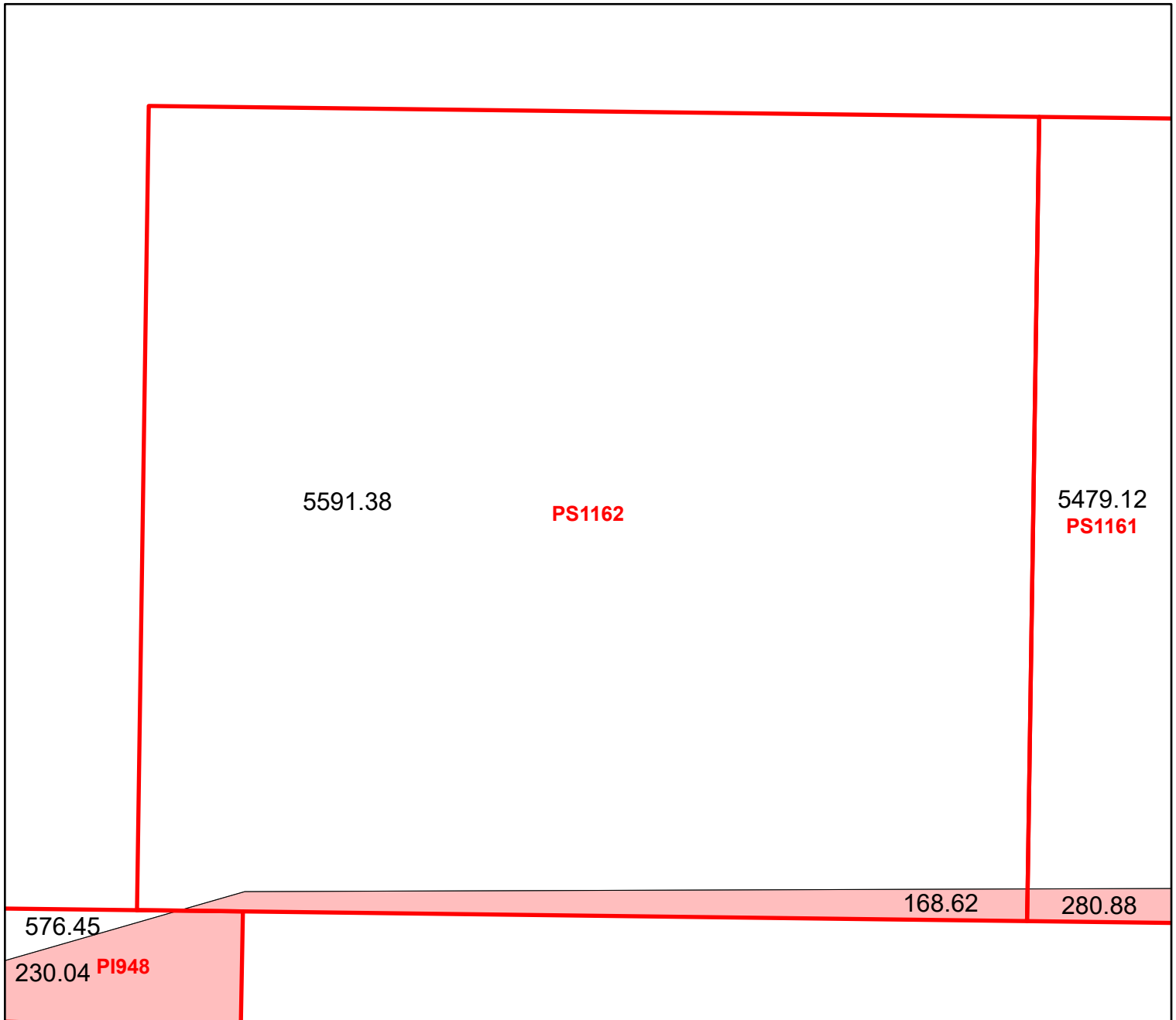
Block portion numbers are in acres

PS1161

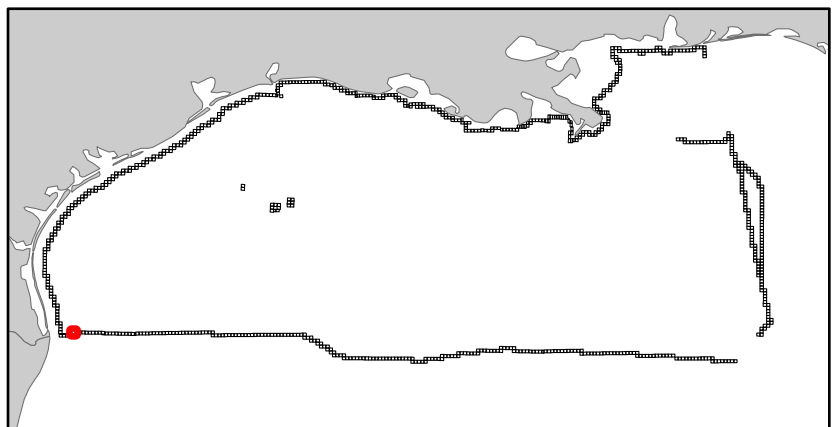
South Padre Island Area

TX1A

Block 1162



-  Split Block
-  Deferred Portion
-  Portion Landward of the SLA
-  Portion that is Non-US Jurisdiction
-  Available Portion of Block
-  Portion Under Moratorium
-  Active Lease (Not-available)




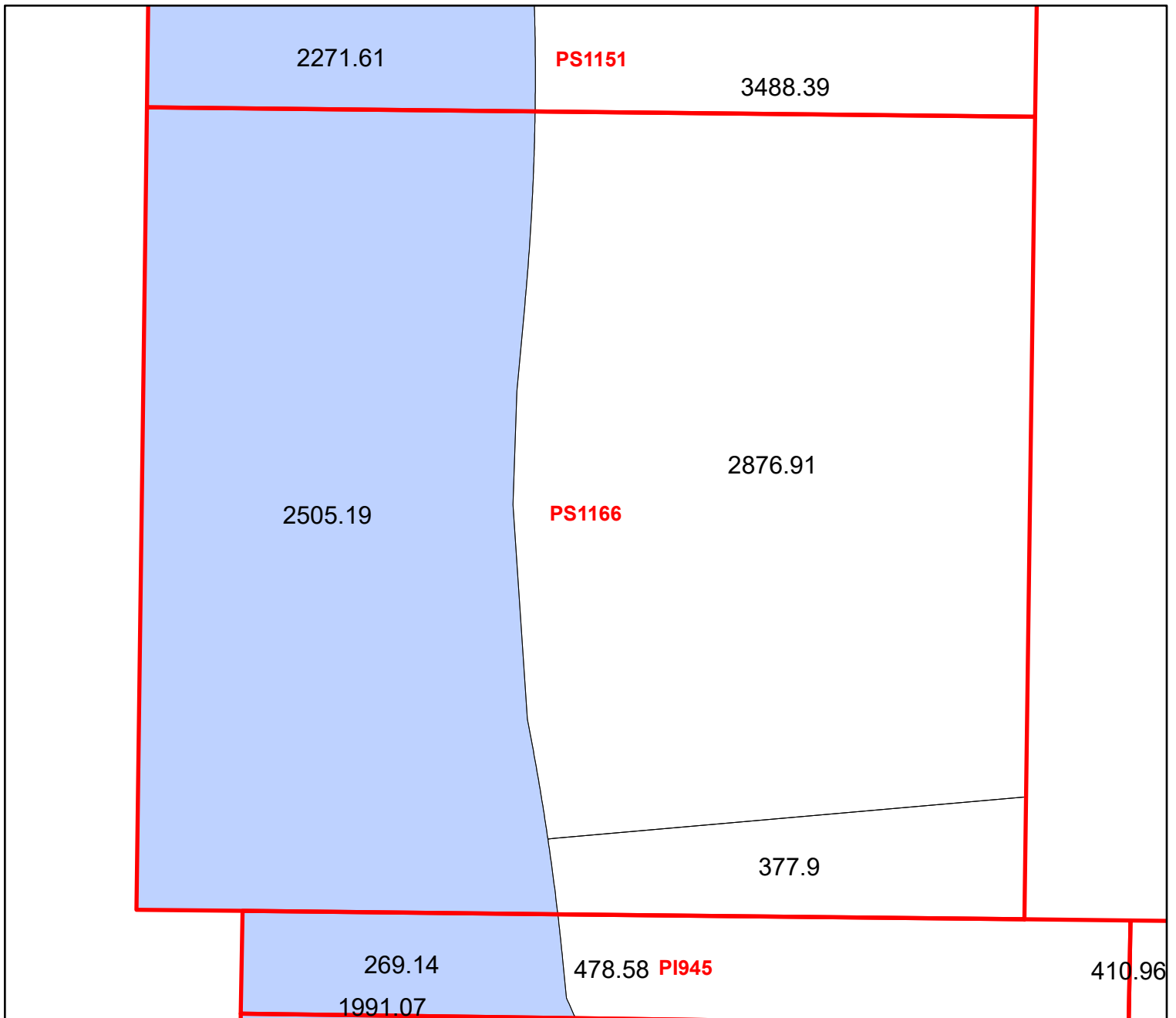
Block portion numbers are in acres

PS1162

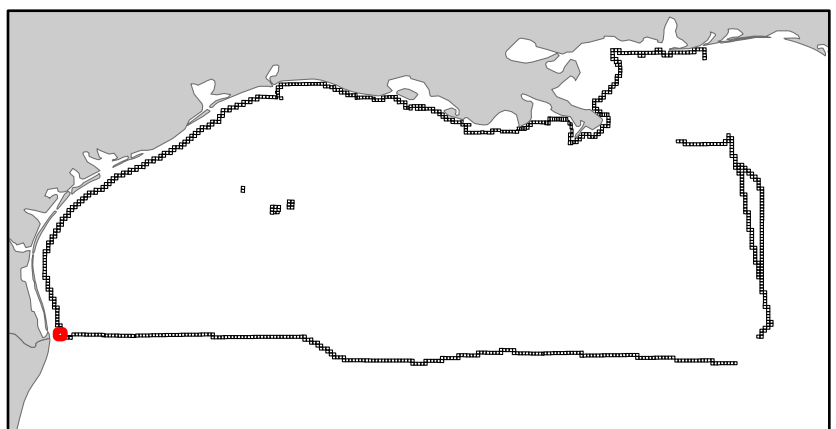
South Padre Island Area

TX1

Block 1166



- Split Block
- Deferred Portion
- Portion Landward of the SLA
- Portion that is Non-US Jurisdiction
- Available Portion of Block
- Portion Under Moratorium
- Active Lease (Not-available)



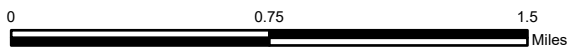
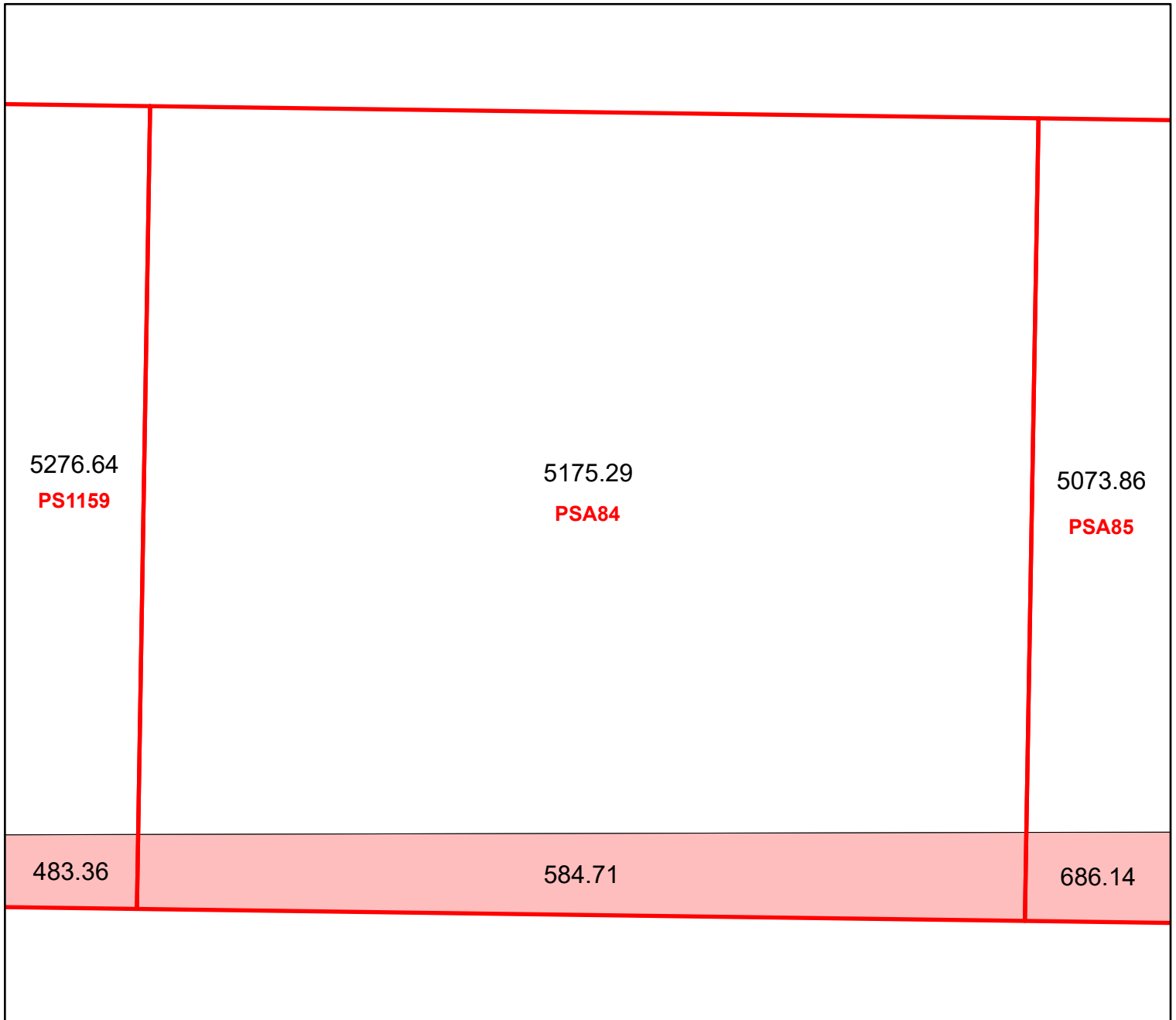
Block portion numbers are in acres

PS1166

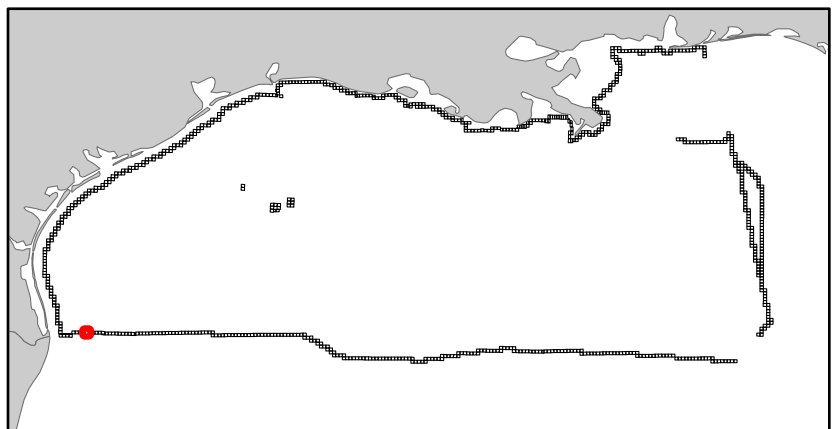
South Padre Island Area

TX1A

BlockA 84




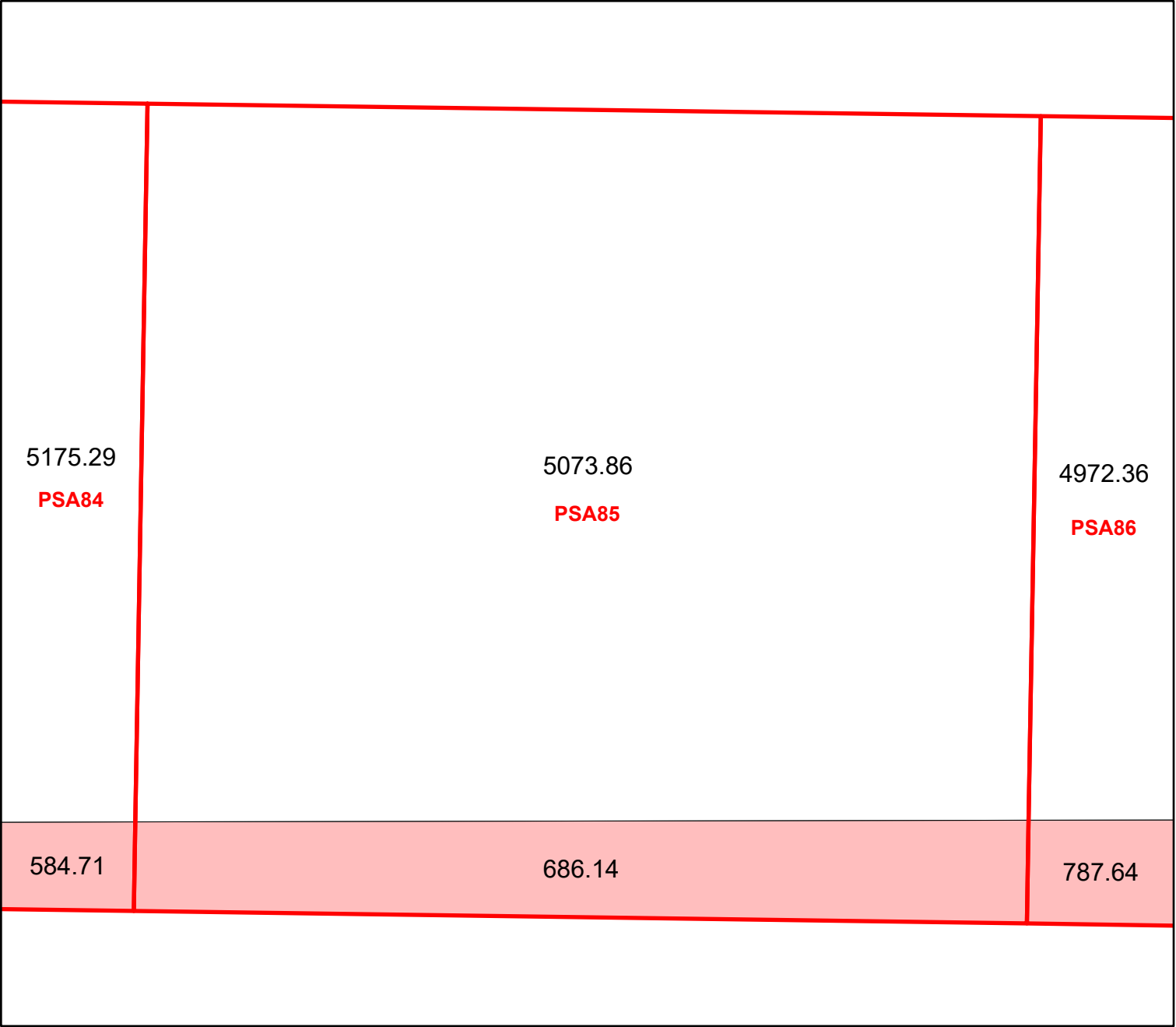
-  Split Block
-  Deferred Portion
-  Portion Landward of the SLA
-  Portion that is Non-US Jurisdiction
-  Available Portion of Block
-  Portion Under Moratorium
-  Active Lease (Not-available)



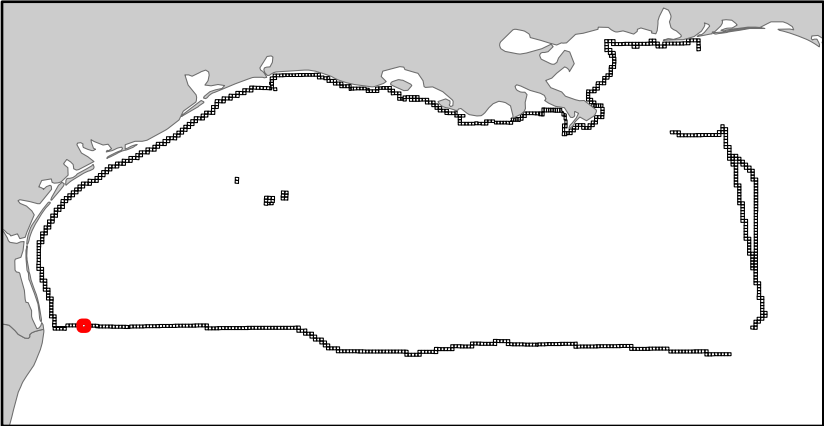
Block portion numbers are in acres

PSA84

South Padre Island Area
TX1A
BlockA 85



- Split Block
- Deferred Portion
- Portion Landward of the SLA
- Portion that is Non-US Jurisdiction
- Available Portion of Block
- Portion Under Moratorium
- Active Lease (Not-available)


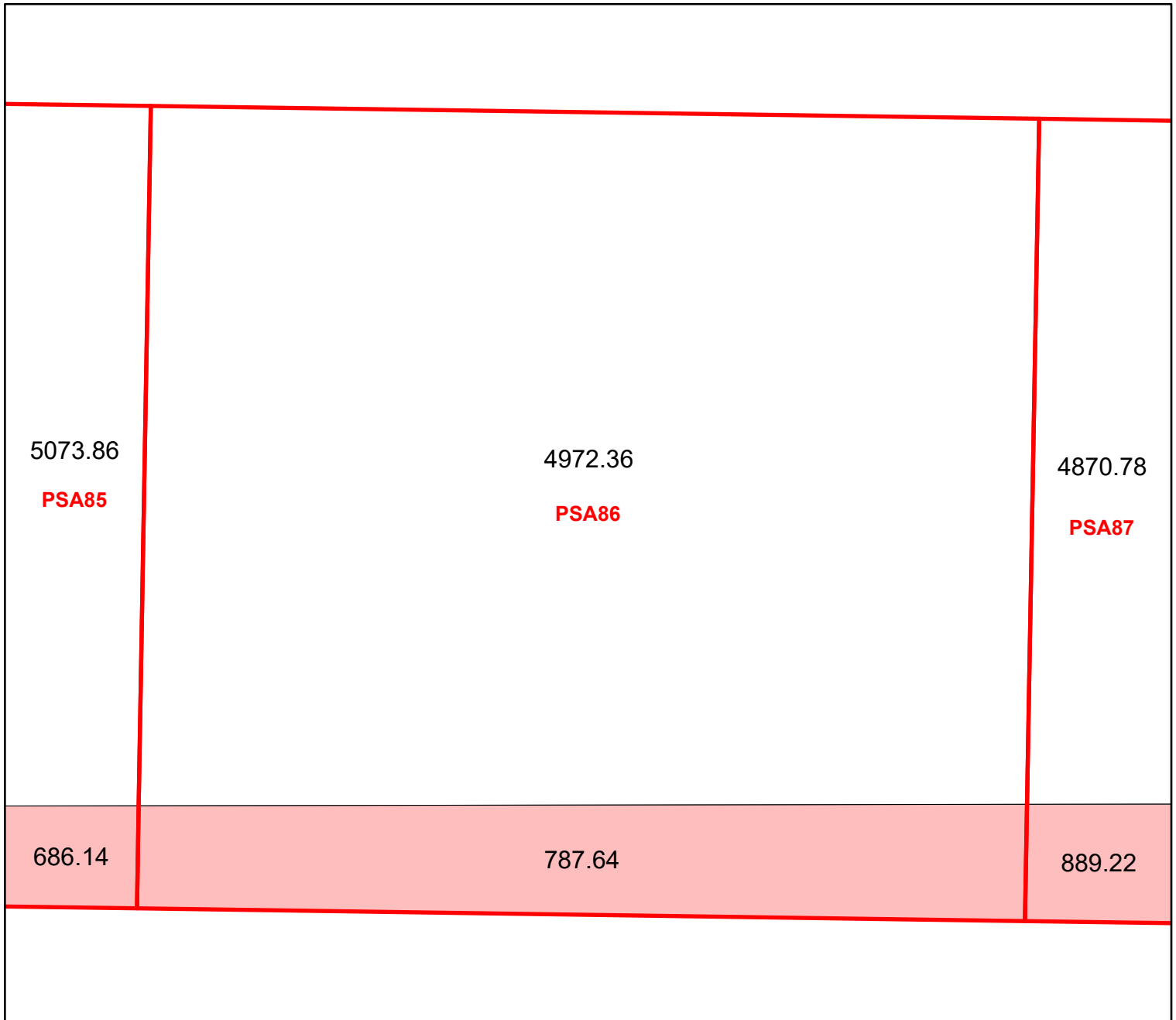


Block portion numbers are in acres

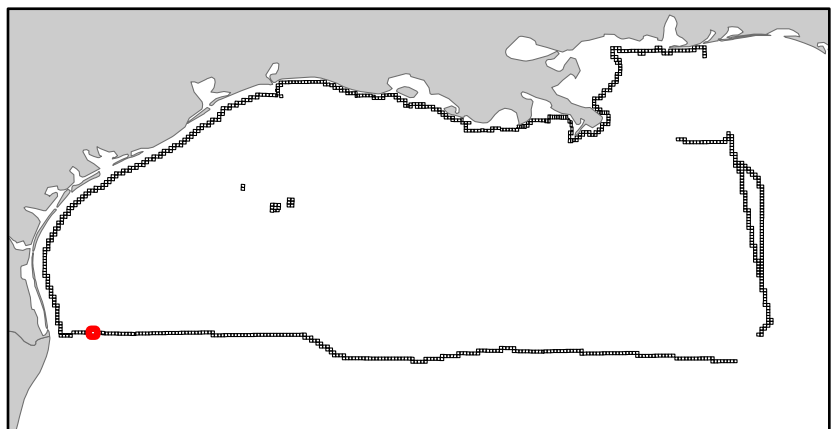
South Padre Island Area

TX1A

BlockA 86



-  Split Block
-  Deferred Portion
-  Portion Landward of the SLA
-  Portion that is Non-US Jurisdiction
-  Available Portion of Block
-  Portion Under Moratorium
-  Active Lease (Not-available)




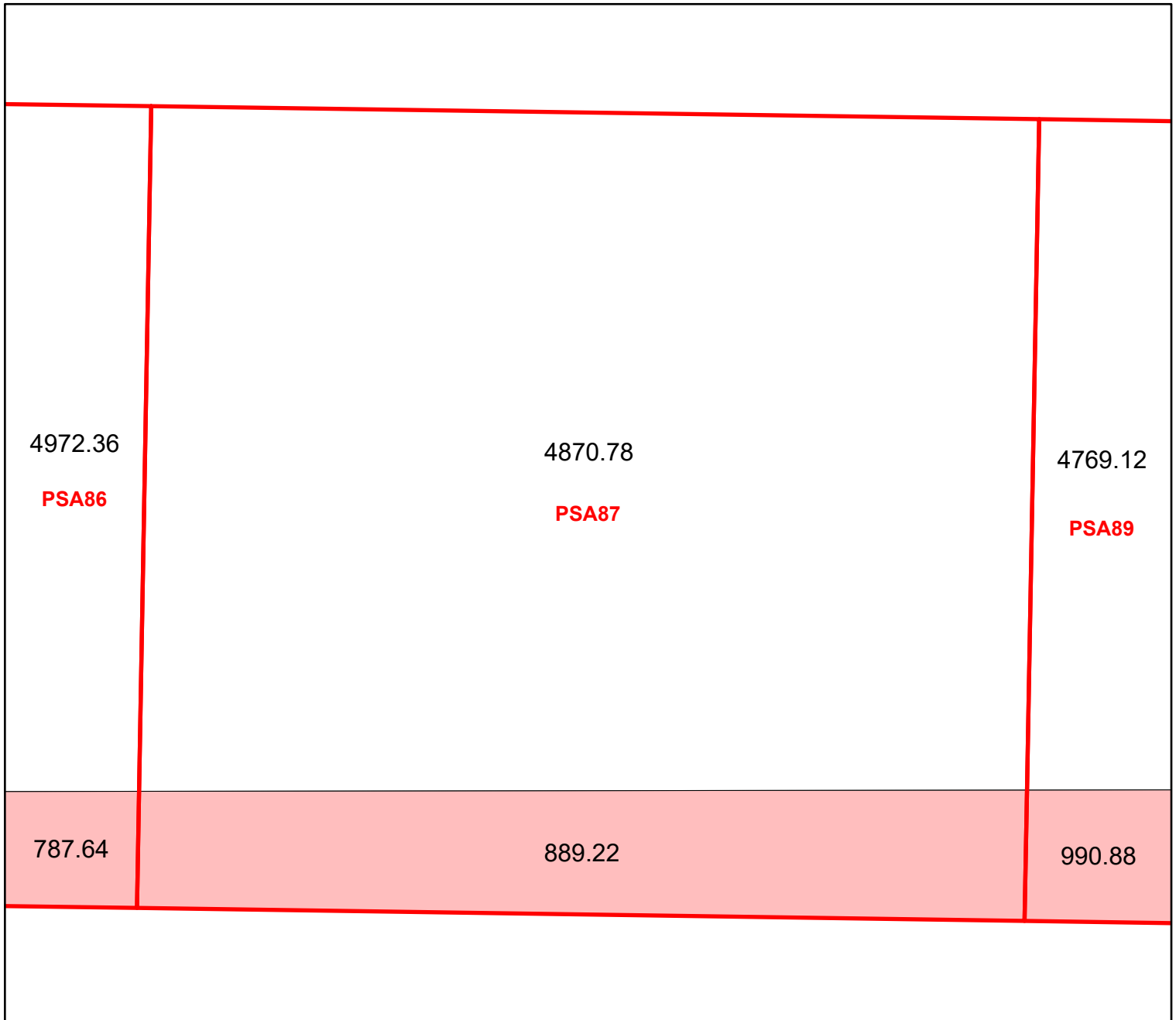
Block portion numbers are in acres

PSA86

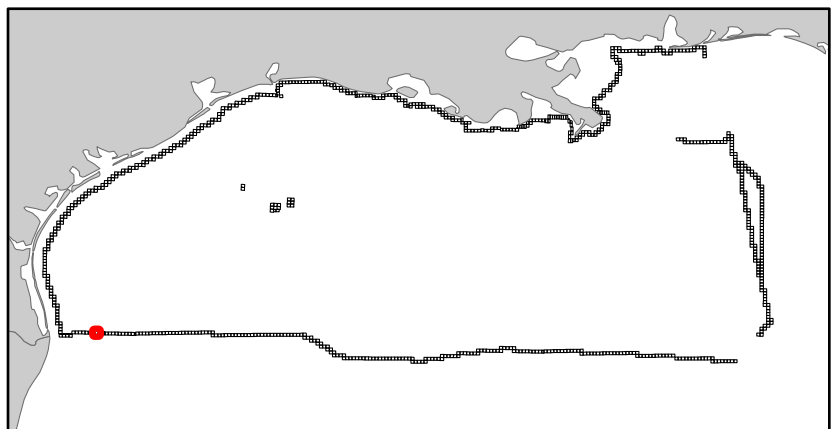
South Padre Island Area

TX1A

BlockA 87



-  Split Block
-  Deferred Portion
-  Portion Landward of the SLA
-  Portion that is Non-US Jurisdiction
-  Available Portion of Block
-  Portion Under Moratorium
-  Active Lease (Not-available)




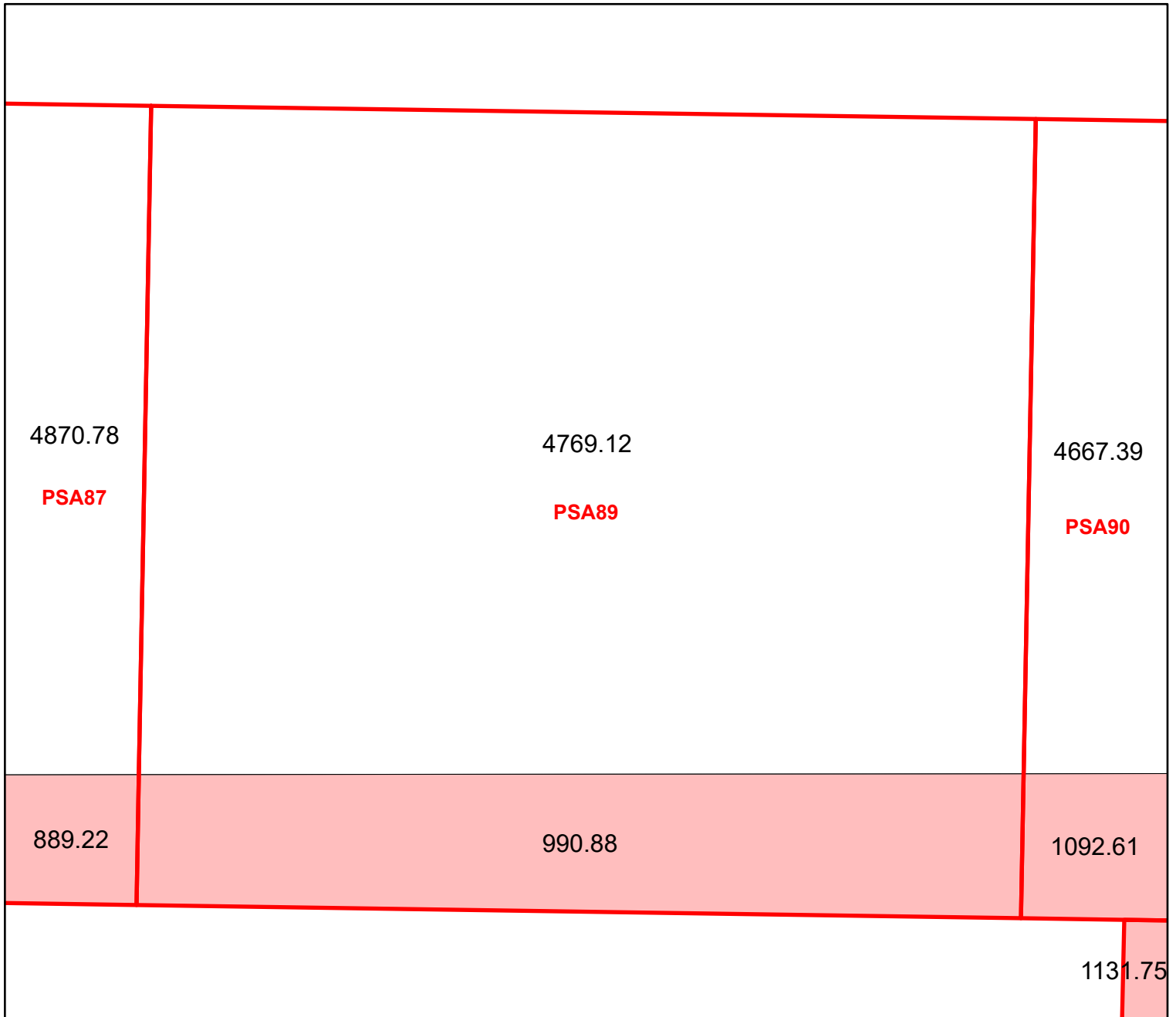
Block portion numbers are in acres

PSA87

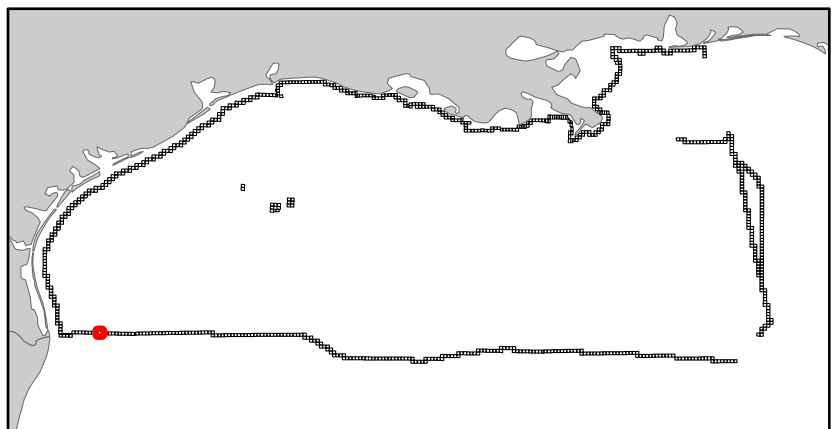
South Padre Island Area

TX1A

BlockA 89



-  Split Block
-  Deferred Portion
-  Portion Landward of the SLA
-  Portion that is Non-US Jurisdiction
-  Available Portion of Block
-  Portion Under Moratorium
-  Active Lease (Not-available)




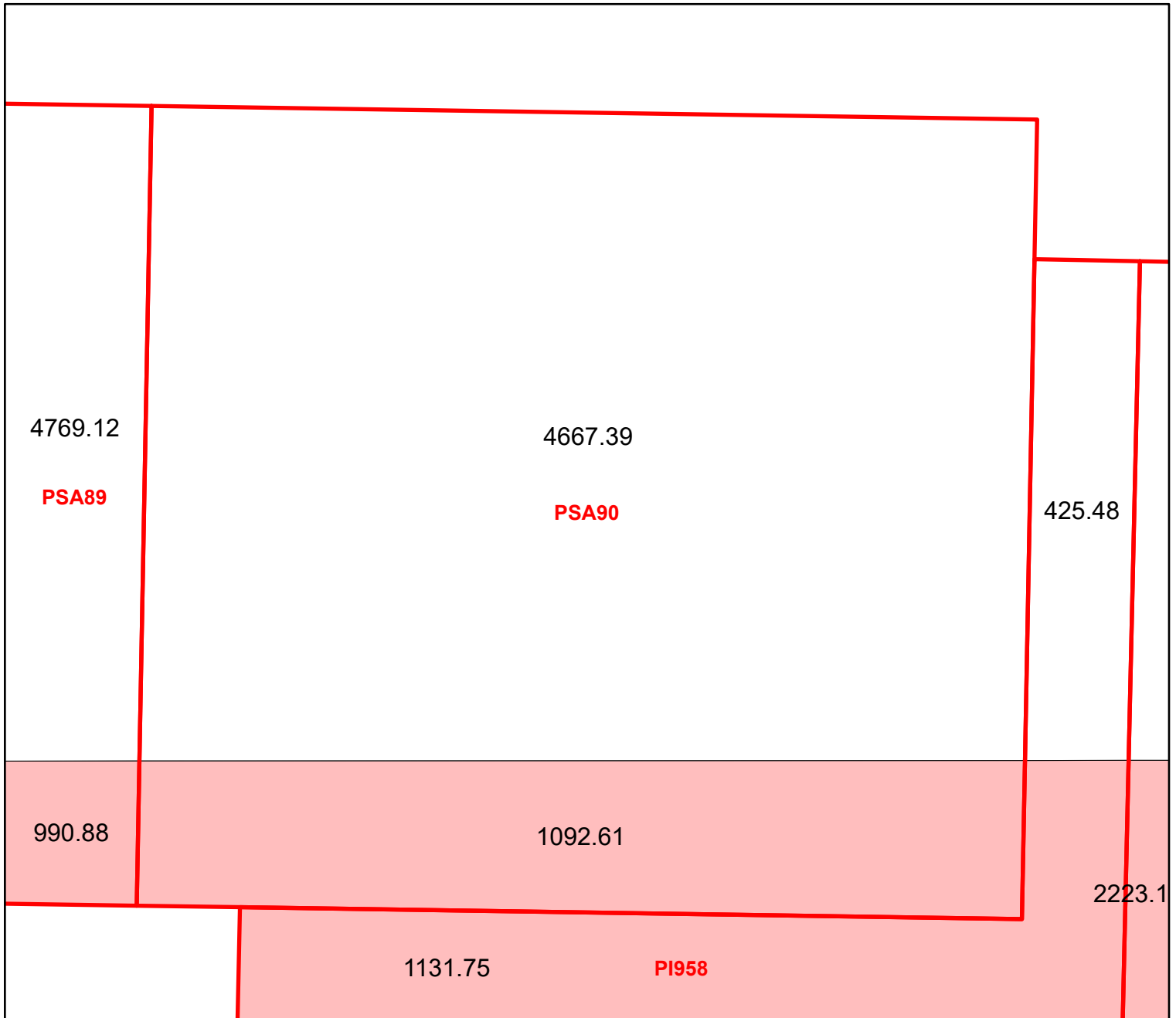
Block portion numbers are in acres

PSA89

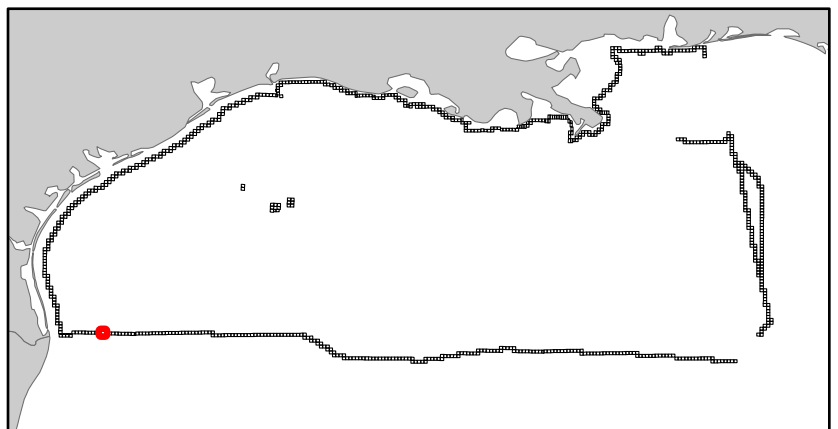
South Padre Island Area

TX1A

BlockA 90




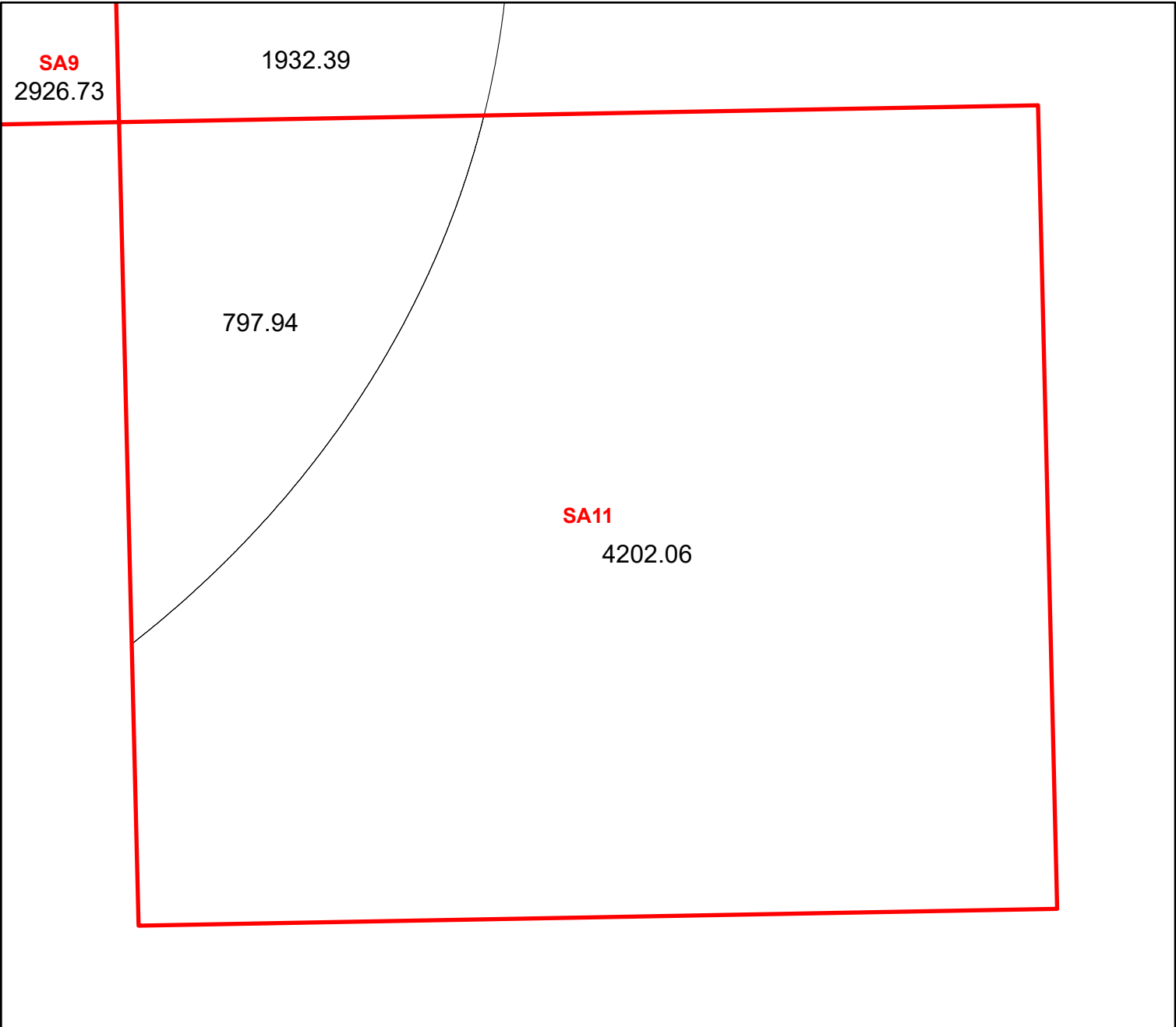
-  Split Block
-  Deferred Portion
-  Portion Landward of the SLA
-  Portion that is Non-US Jurisdiction
-  Available Portion of Block
-  Portion Under Moratorium
-  Active Lease (Not-available)



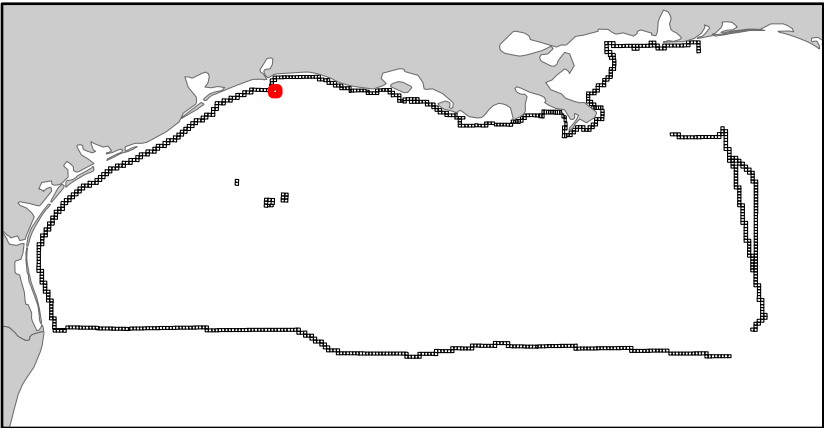
Block portion numbers are in acres

PSA90

Sabine Pass Area
LA12
Block 11




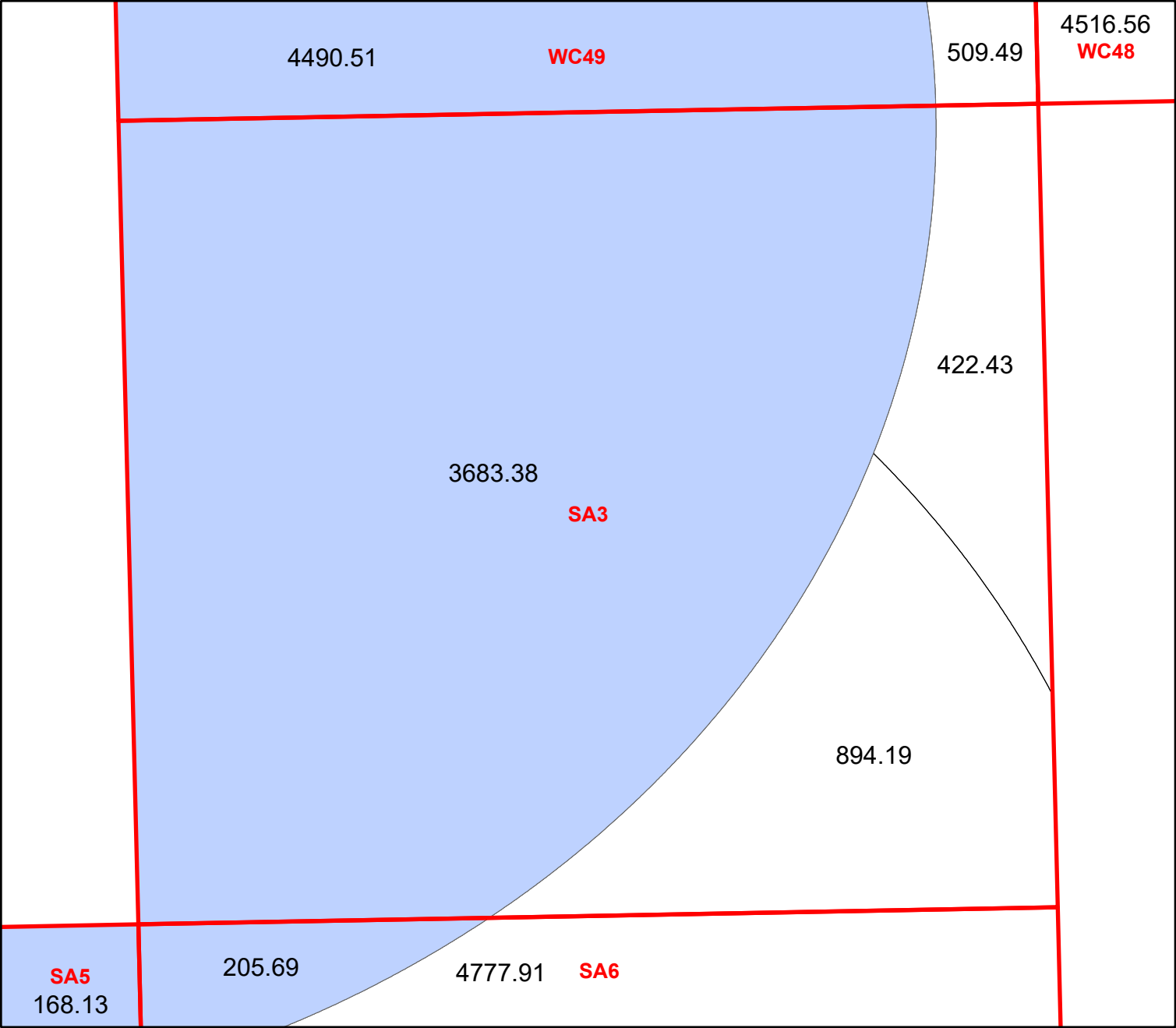
- Split Block
- Deferred Portion
- Portion Landward of the SLA
- Portion that is Non-US Jurisdiction
- Available Portion of Block
- Portion Under Moratorium
- Active Lease (Not-available)



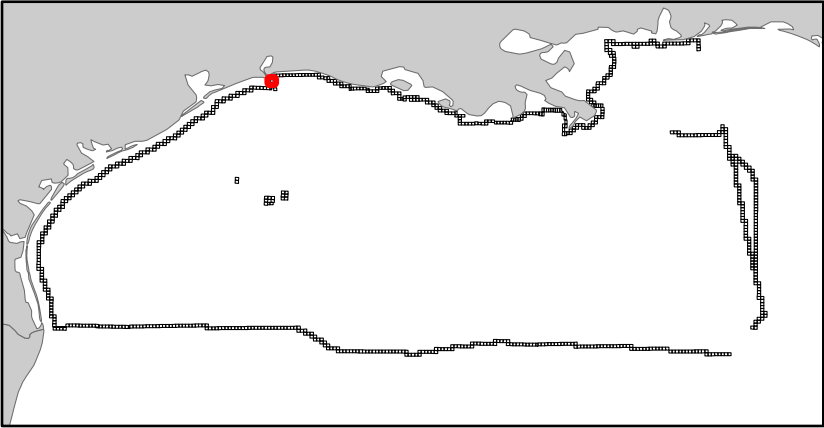
Block portion numbers are in acres

SA11

Sabine Pass Area
LA12
Block 3



- Split Block
- Deferred Portion
- Portion Landward of the SLA
- Portion that is Non-US Jurisdiction
- Available Portion of Block
- Portion Under Moratorium
- Active Lease (Not-available)




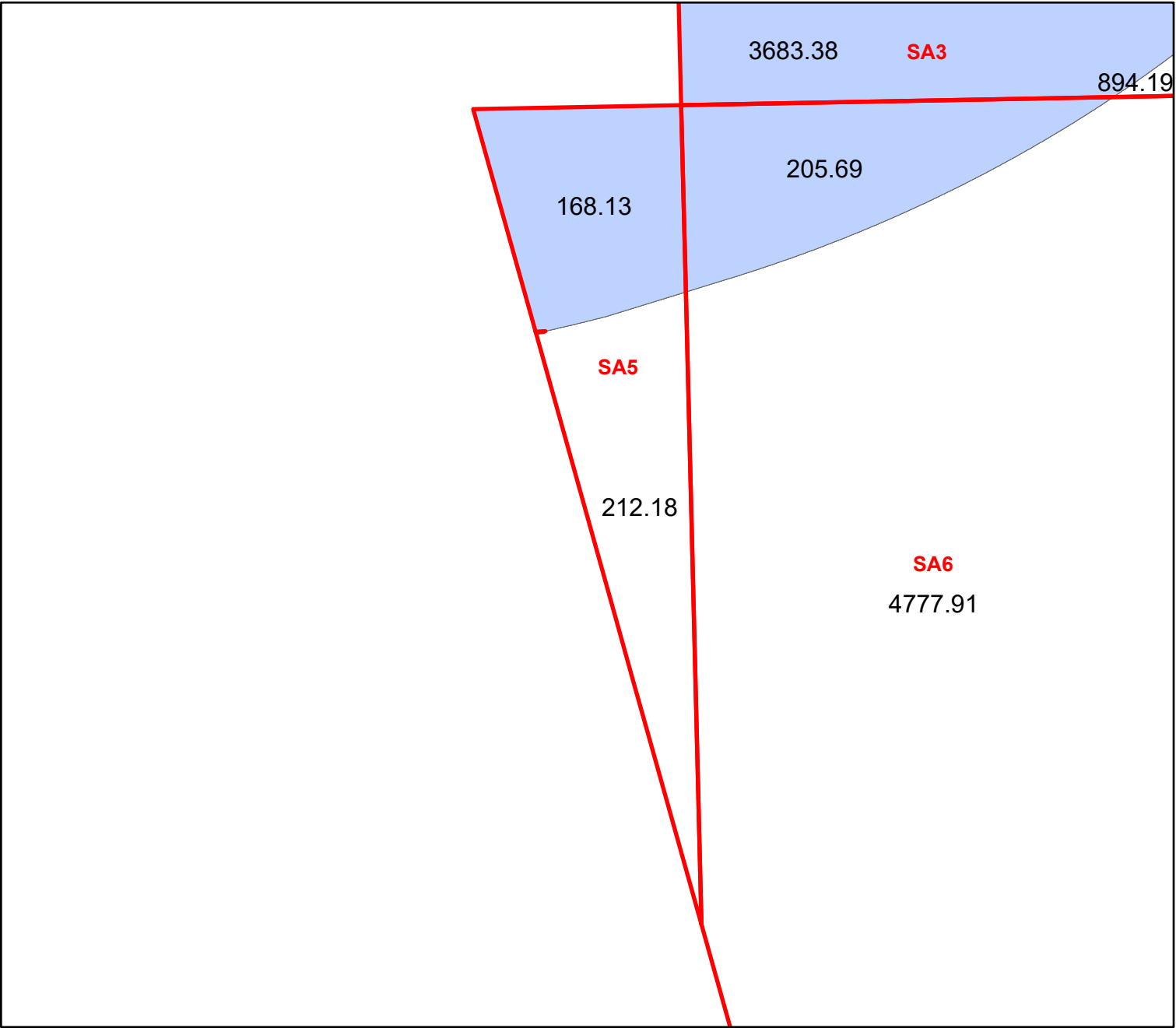
Block portion numbers are in acres

SA3

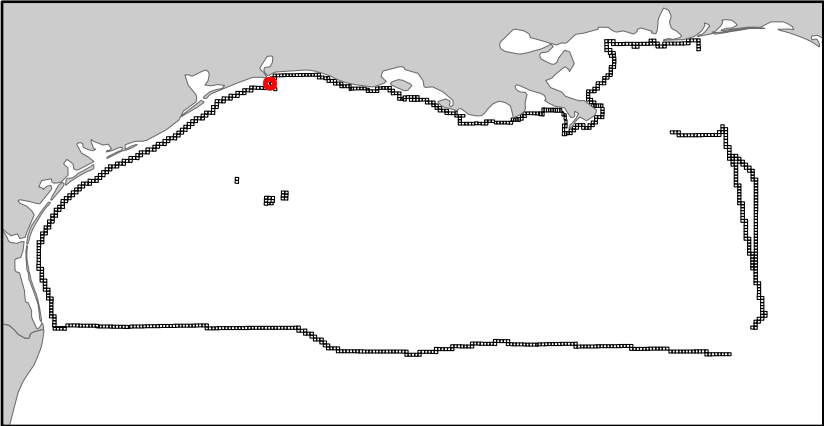
Sabine Pass Area

LA12

Block 5



- Split Block
- Deferred Portion
- Portion Landward of the SLA
- Portion that is Non-US Jurisdiction
- Available Portion of Block
- Portion Under Moratorium
- Active Lease (Not-available)




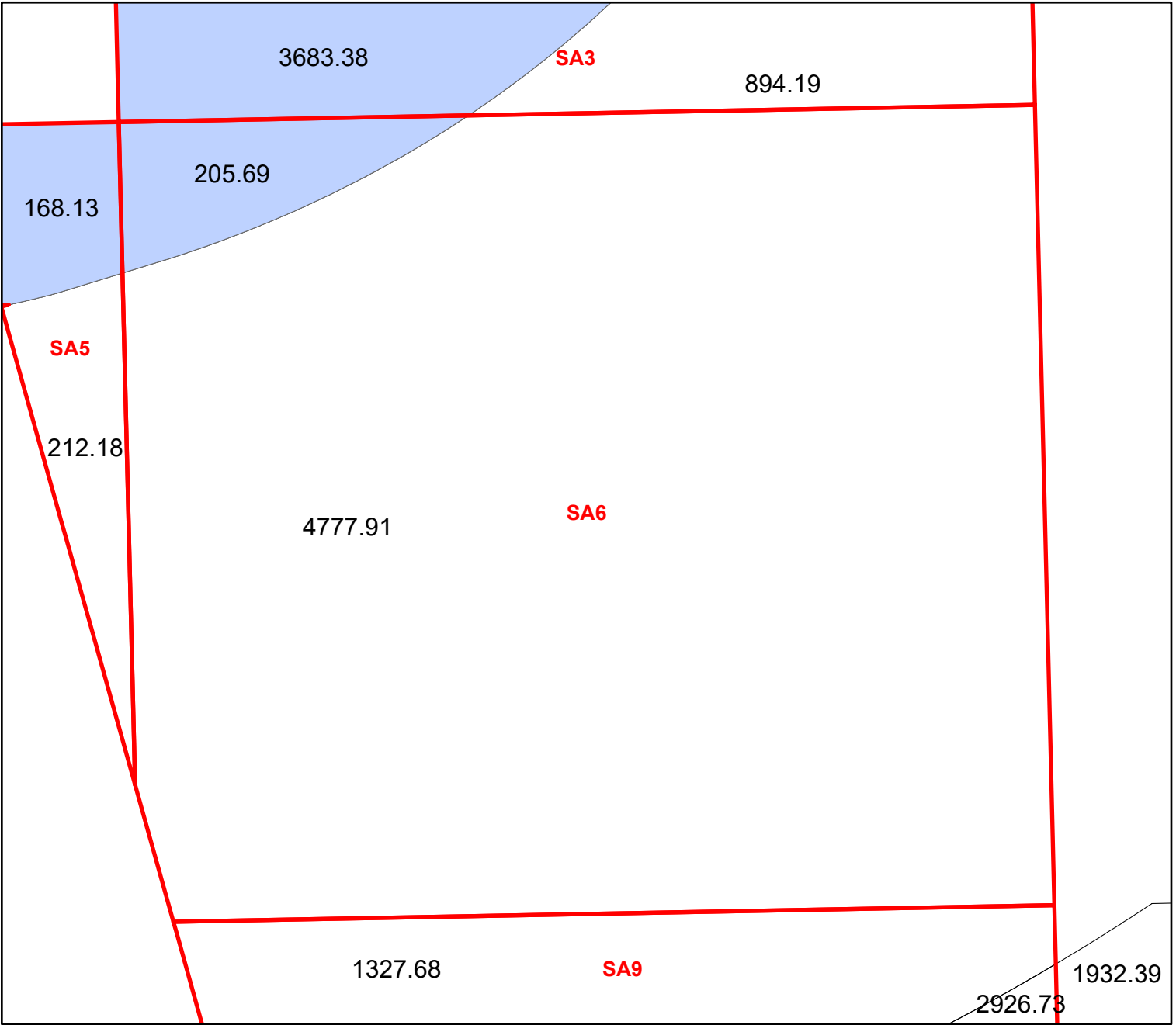
Block portion numbers are in acres

SA5

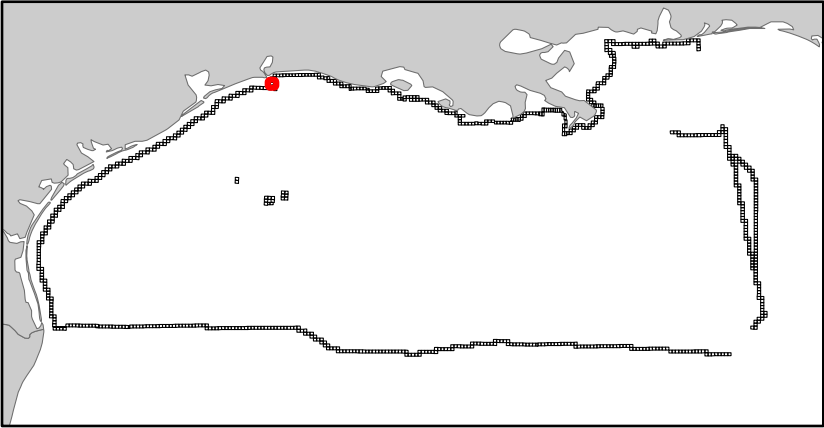
Sabine Pass Area

LA12

Block 6



- Split Block
- Deferred Portion
- Portion Landward of the SLA
- Portion that is Non-US Jurisdiction
- Available Portion of Block
- Portion Under Moratorium
- Active Lease (Not-available)




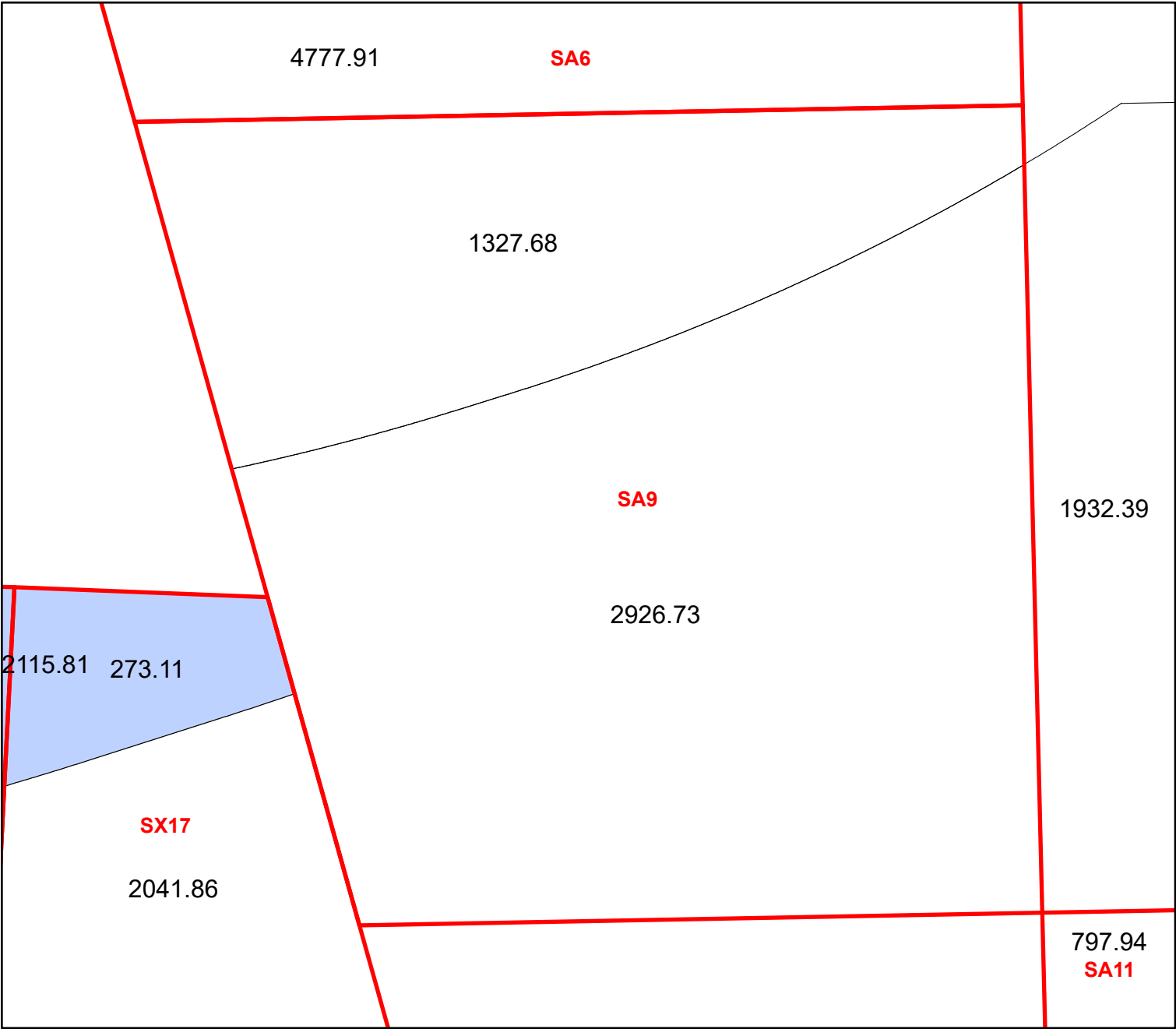
Block portion numbers are in acres








SA6

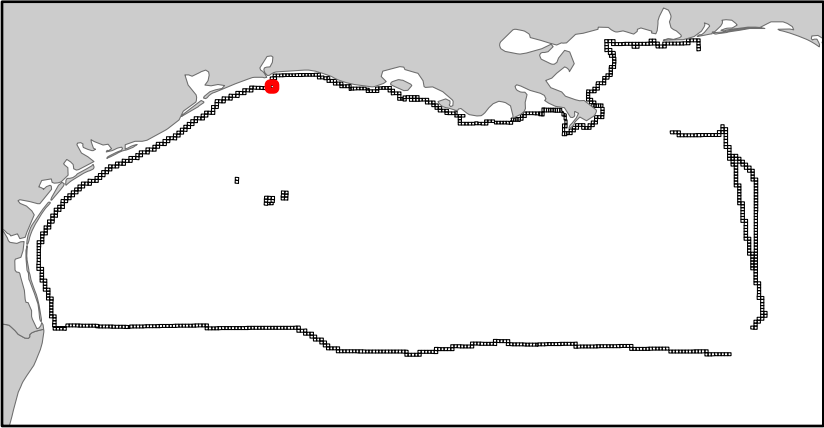
Sabine Pass Area

LA12

Block 9



-  Split Block
-  Deferred Portion
-  Portion Landward of the SLA
-  Portion that is Non-US Jurisdiction
-  Available Portion of Block
-  Portion Under Moratorium
-  Active Lease (Not-available)




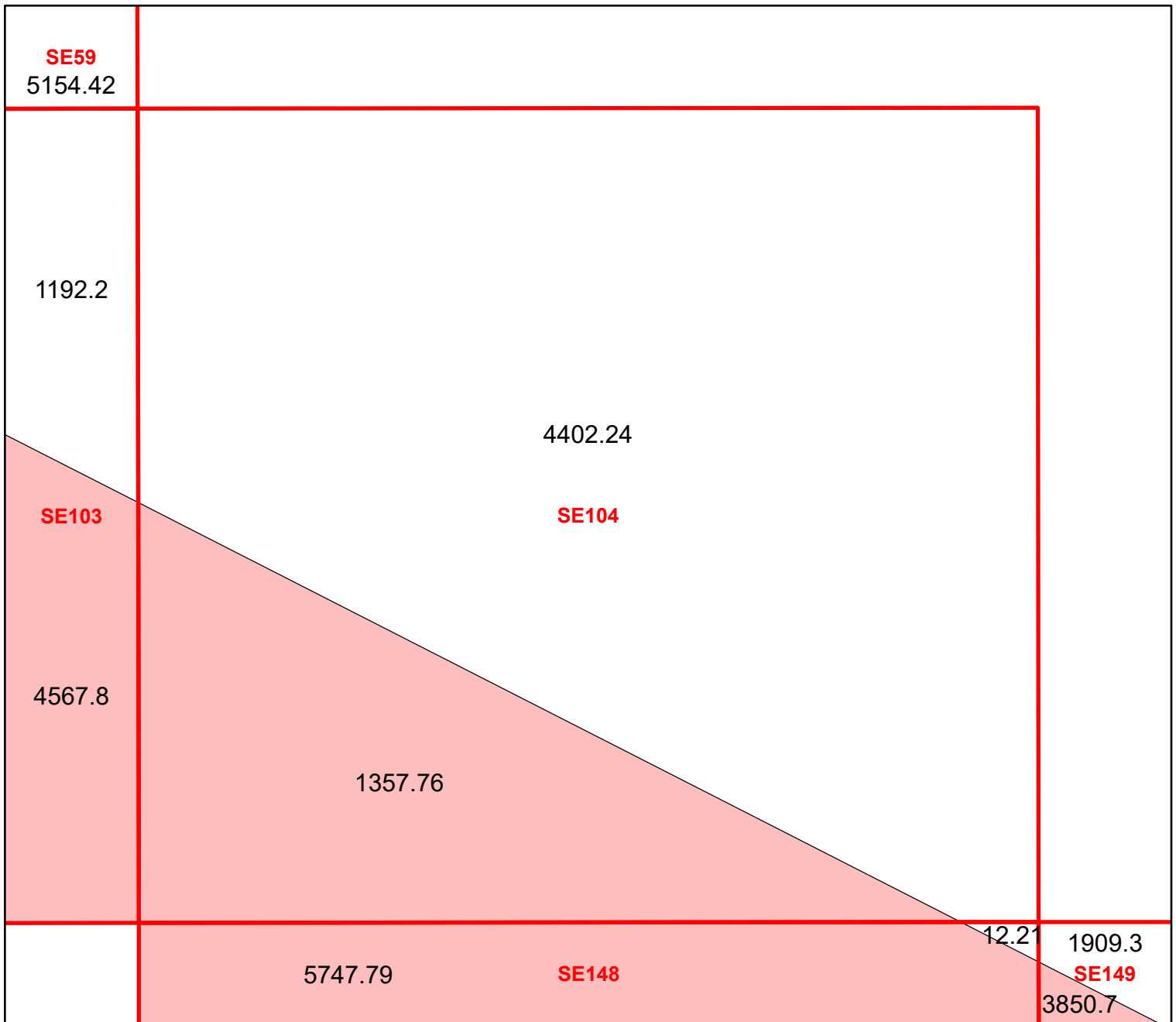
Block portion numbers are in acres

SA9

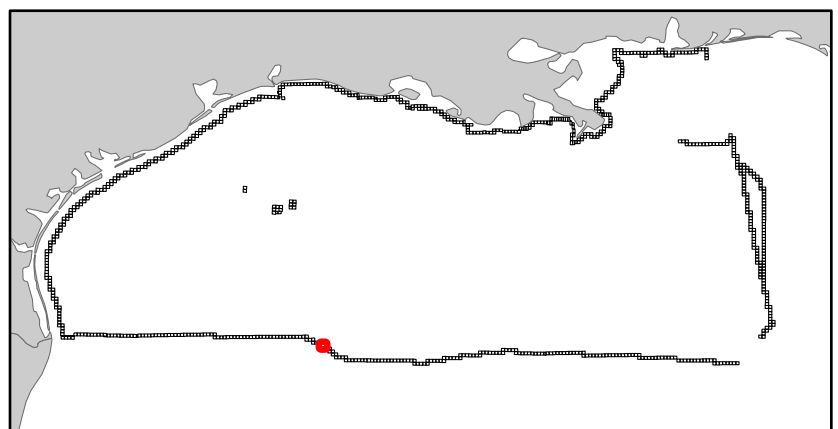
Sigsbee Escarpment

NG15-08

Block 104



- Split Block
- Deferred Portion
- Portion Landward of the SLA
- Portion that is Non-US Jurisdiction
- Available Portion of Block
- Portion Under Moratorium
- Active Lease (Not-available)




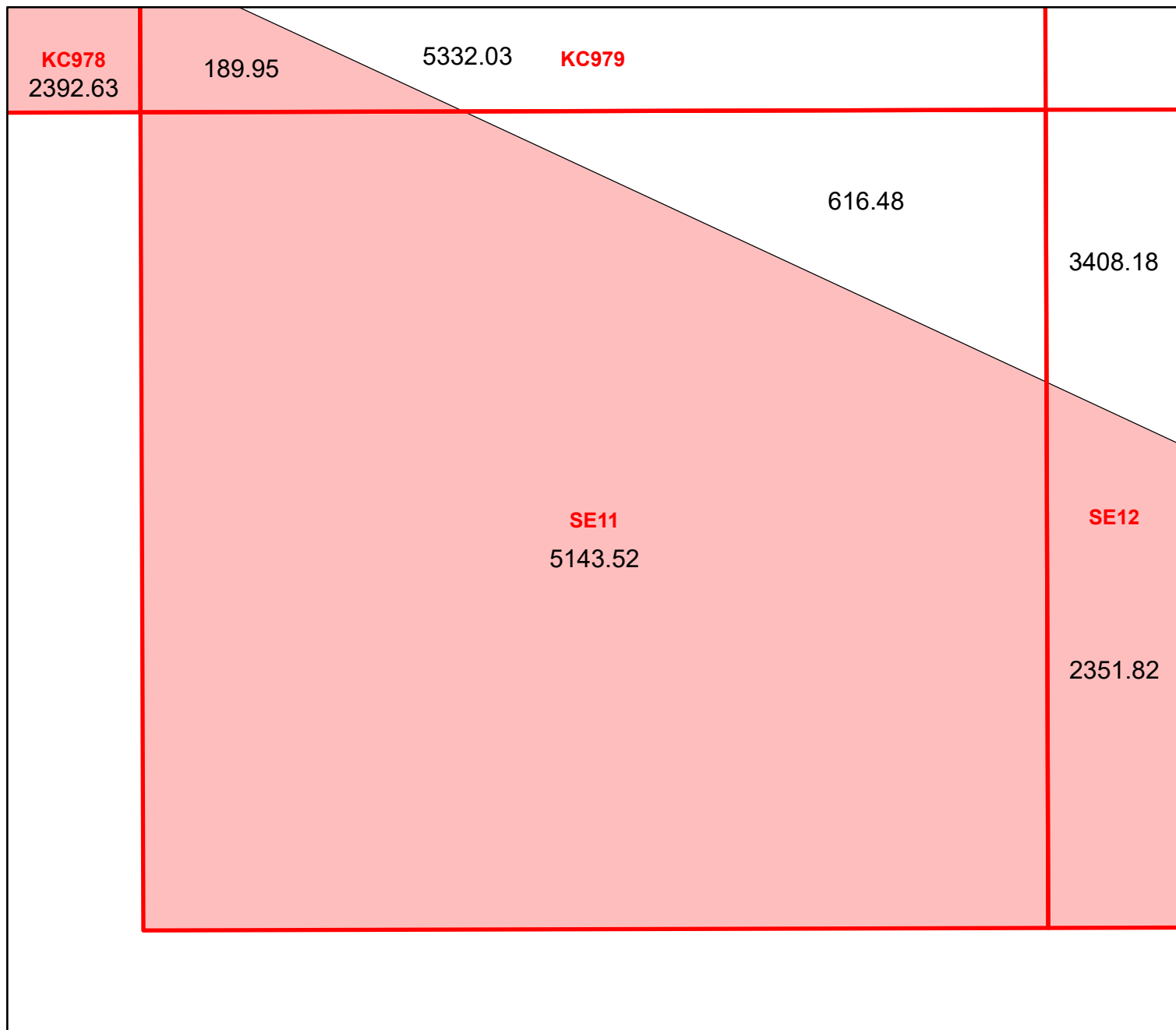
Block portion numbers are in acres

SE104

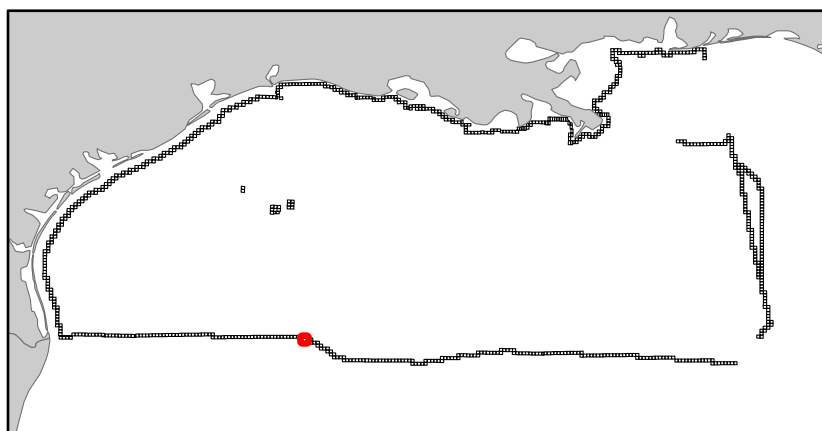
Sigsbee Escarpment

NG15-08

Block 11



-  Split Block
-  Deferred Portion
-  Portion Landward of the SLA
-  Portion that is Non-US Jurisdiction
-  Available Portion of Block
-  Portion Under Moratorium
-  Active Lease (Not-available)




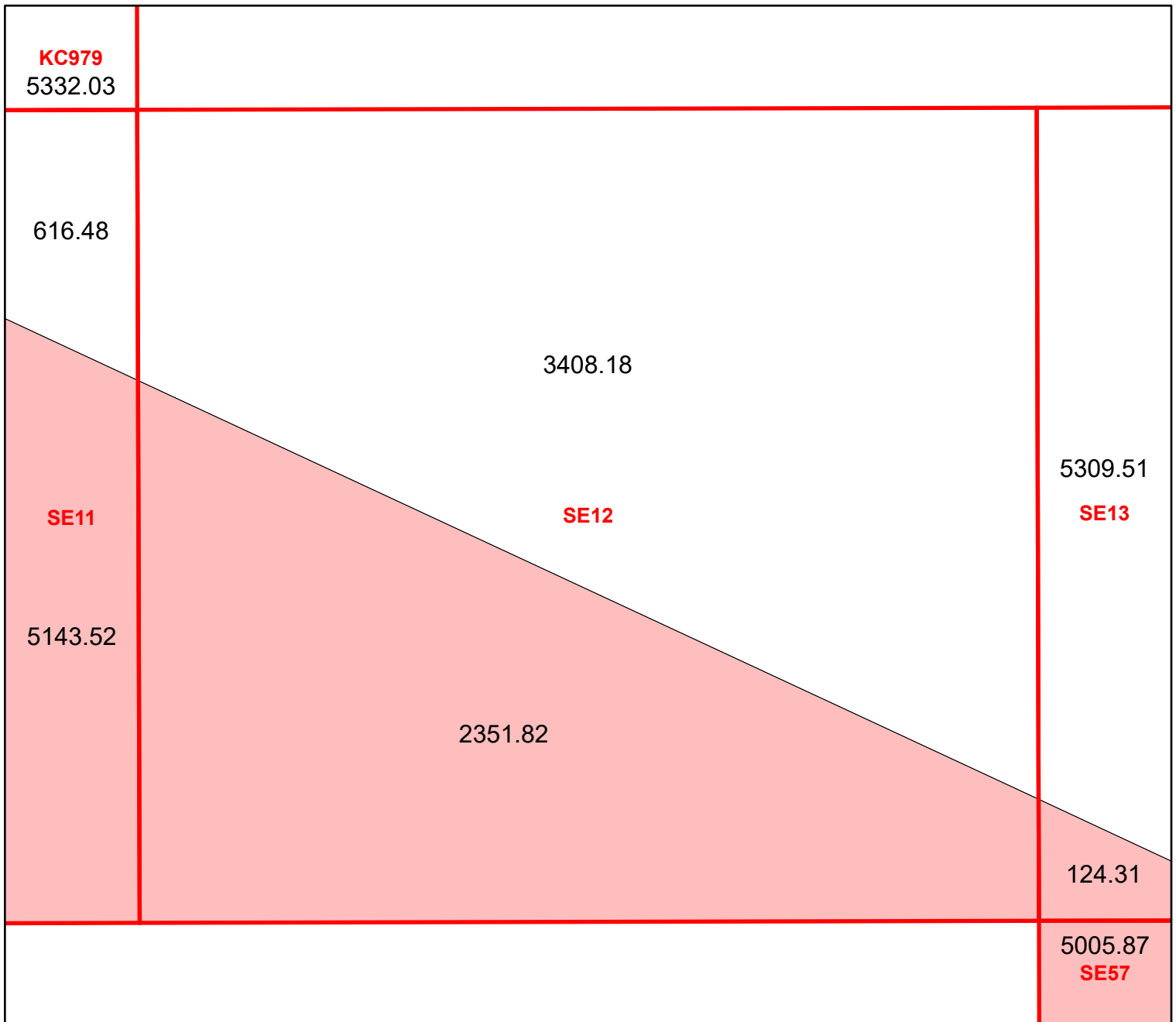
Block portion numbers are in acres

SE11

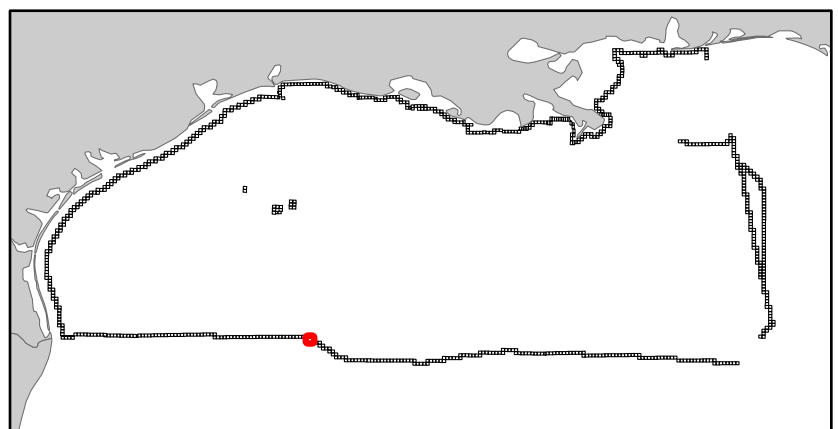
Sigsbee Escarpment

NG15-08

Block 12



- Split Block
- Deferred Portion
- Portion Landward of the SLA
- Portion that is Non-US Jurisdiction
- Available Portion of Block
- Portion Under Moratorium
- Active Lease (Not-available)




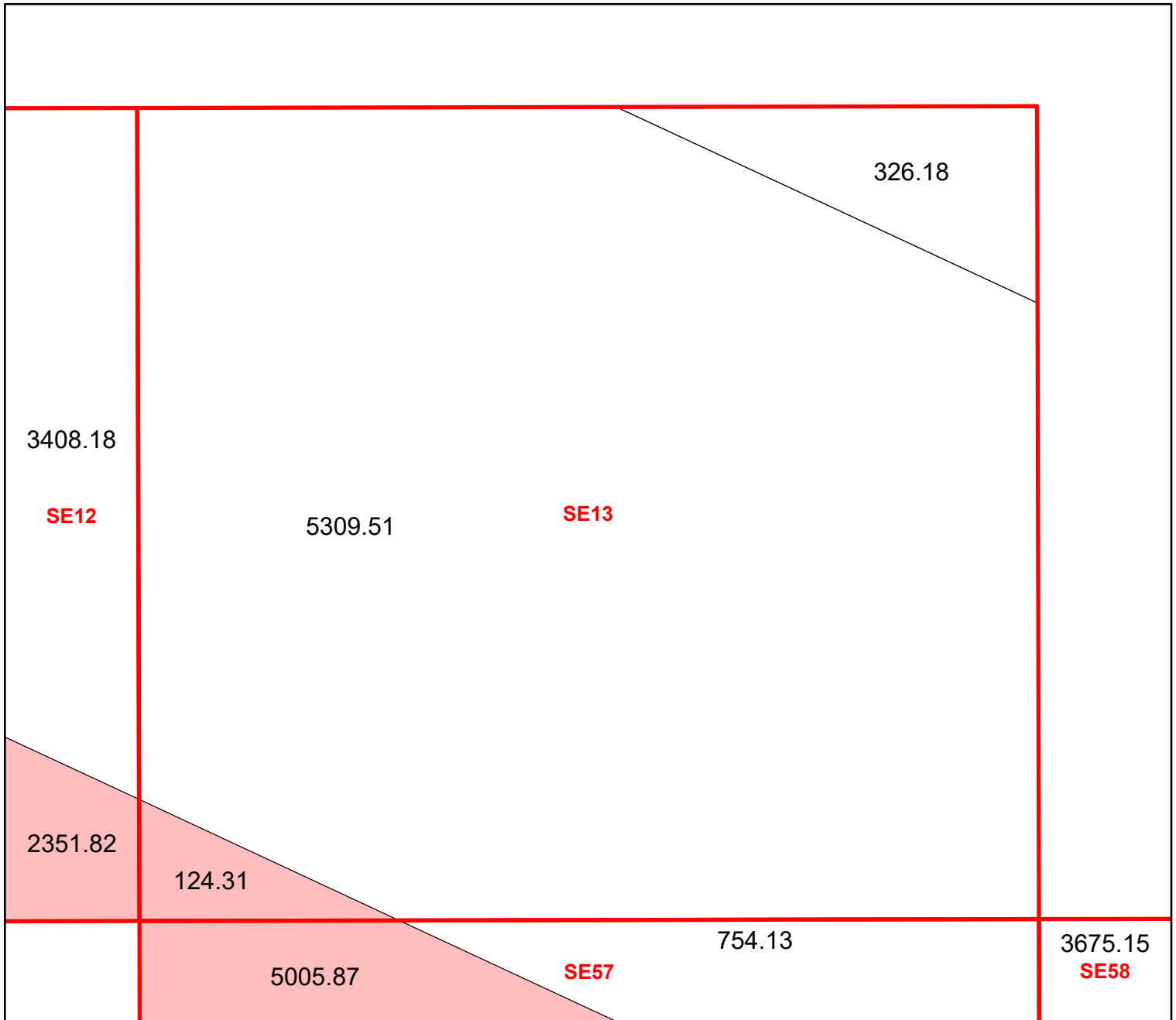
Block portion numbers are in acres

SE12

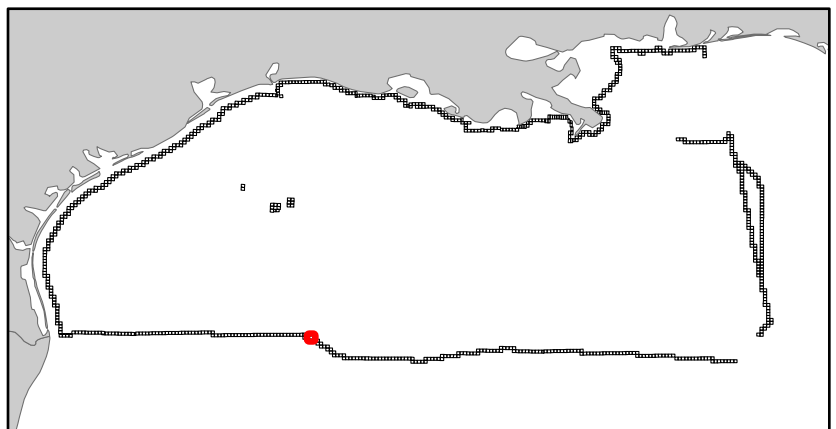
Sigsbee Escarpment

NG15-08

Block 13



-  Split Block
-  Deferred Portion
-  Portion Landward of the SLA
-  Portion that is Non-US Jurisdiction
-  Available Portion of Block
-  Portion Under Moratorium
-  Active Lease (Not-available)




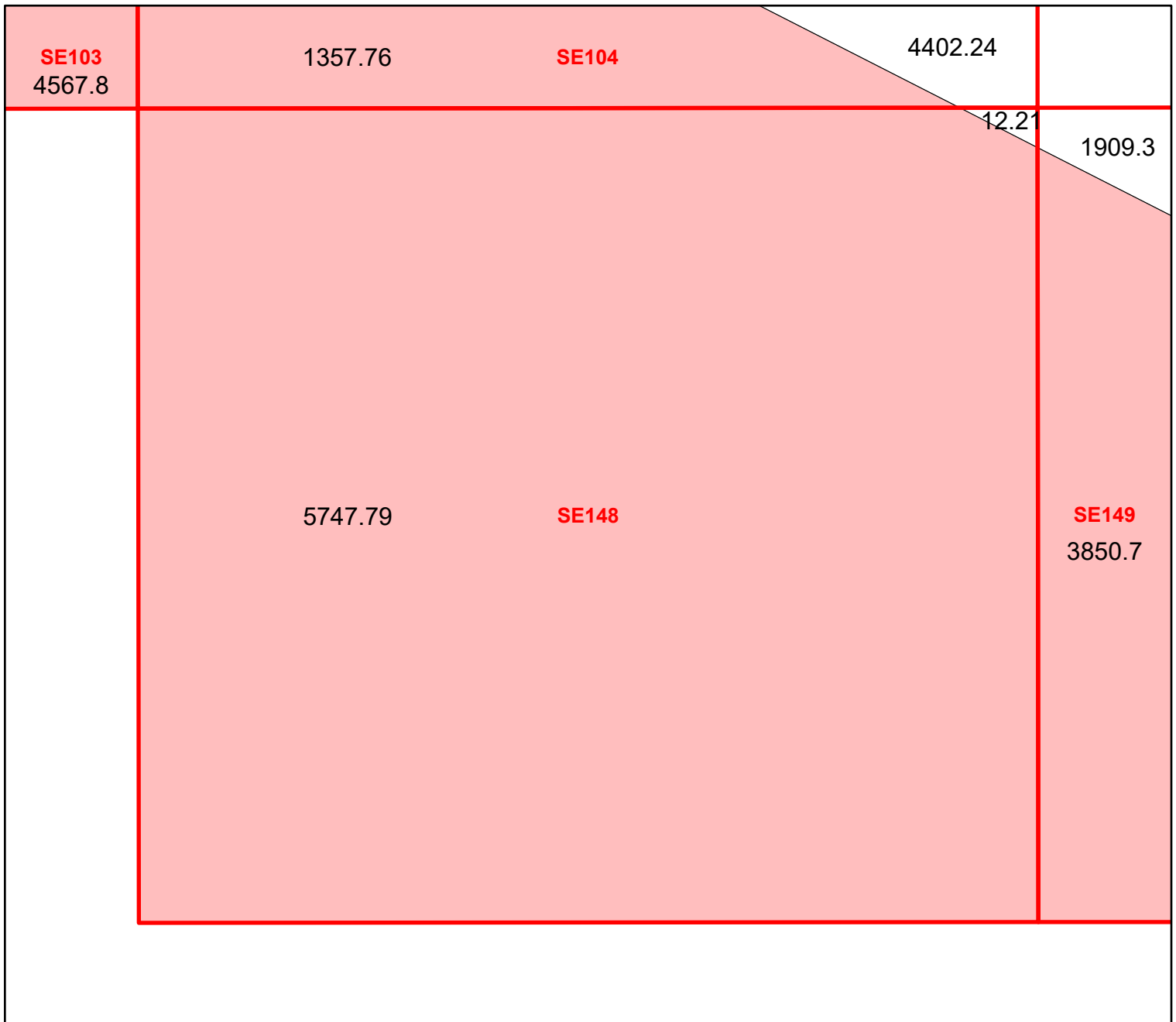
Block portion numbers are in acres

SE13

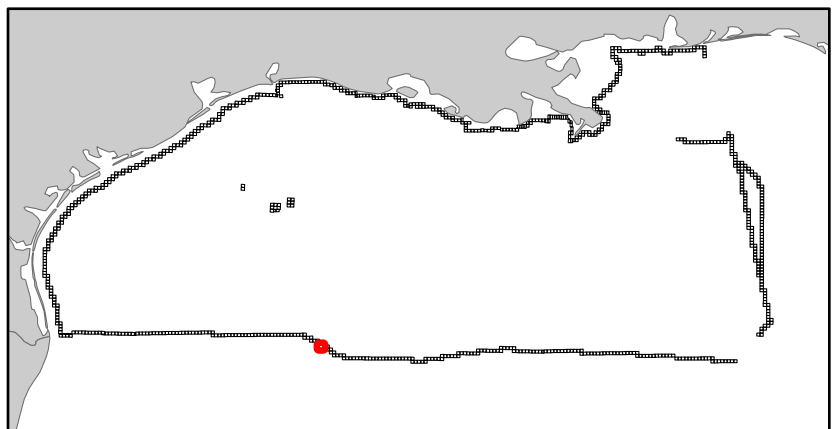
Sigsbee Escarpment

NG15-08

Block 148



-  Split Block
-  Deferred Portion
-  Portion Landward of the SLA
-  Portion that is Non-US Jurisdiction
-  Available Portion of Block
-  Portion Under Moratorium
-  Active Lease (Not-available)




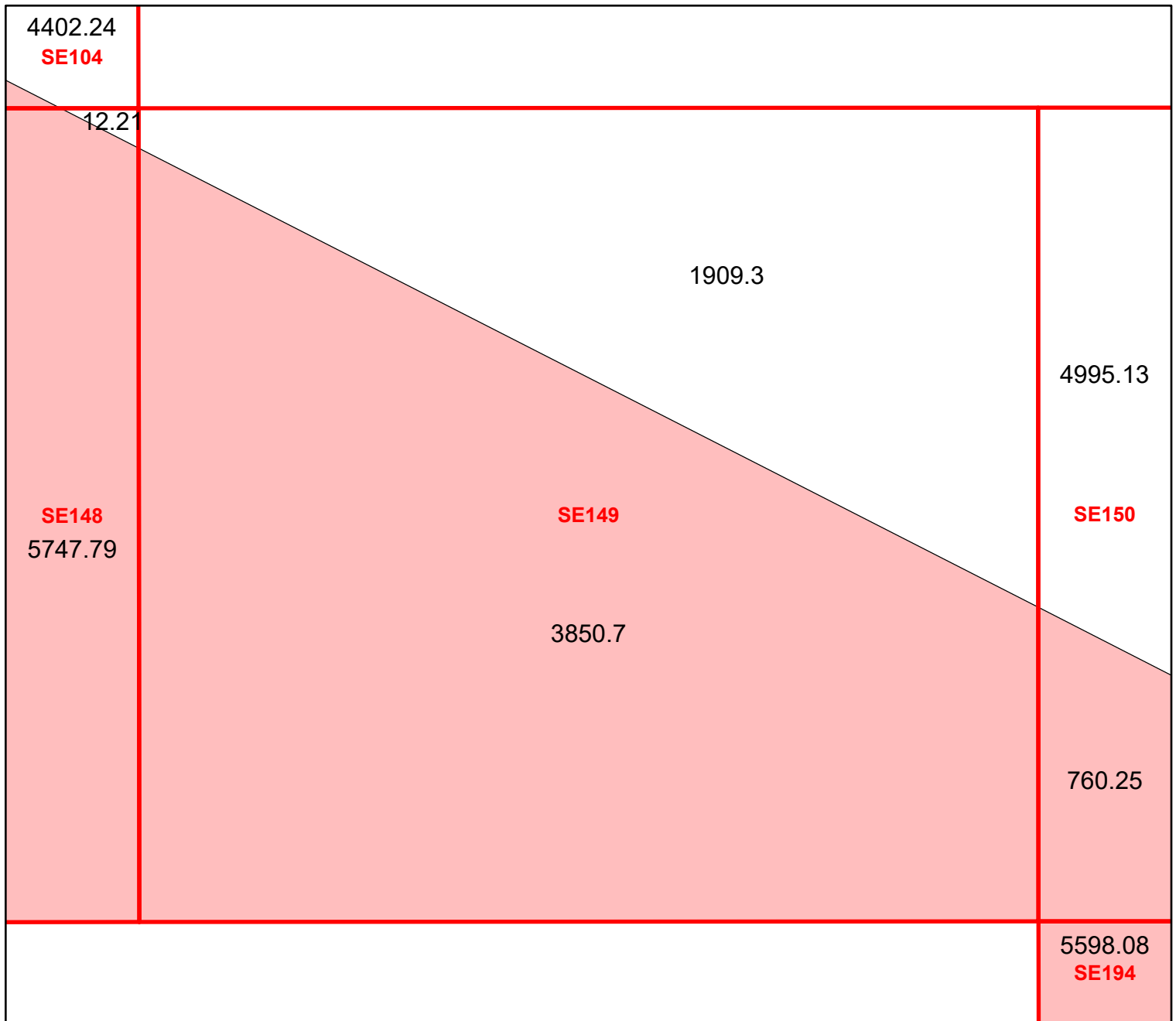
Block portion numbers are in acres


SE148

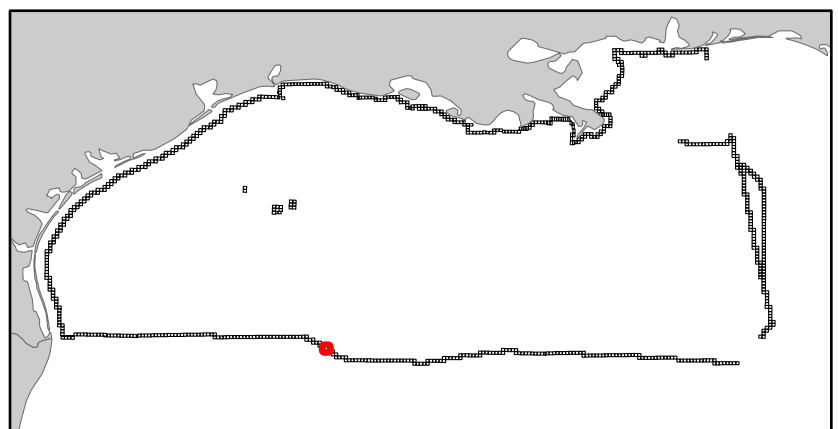
Sigsbee Escarpment

NG15-08

Block 149



-  Split Block
-  Deferred Portion
-  Portion Landward of the SLA
-  Portion that is Non-US Jurisdiction
-  Available Portion of Block
-  Portion Under Moratorium
-  Active Lease (Not-available)




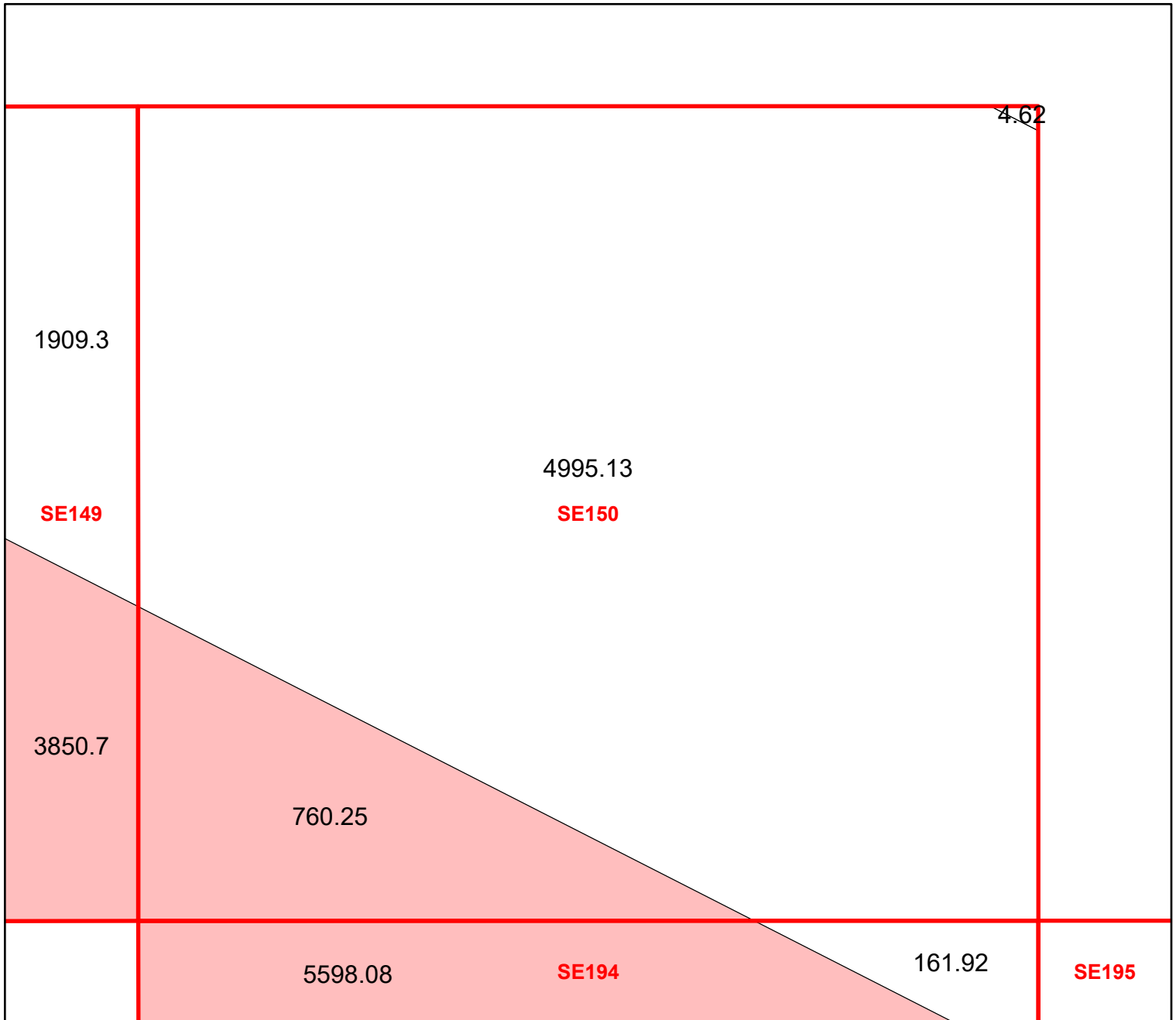
Block portion numbers are in acres

SE149

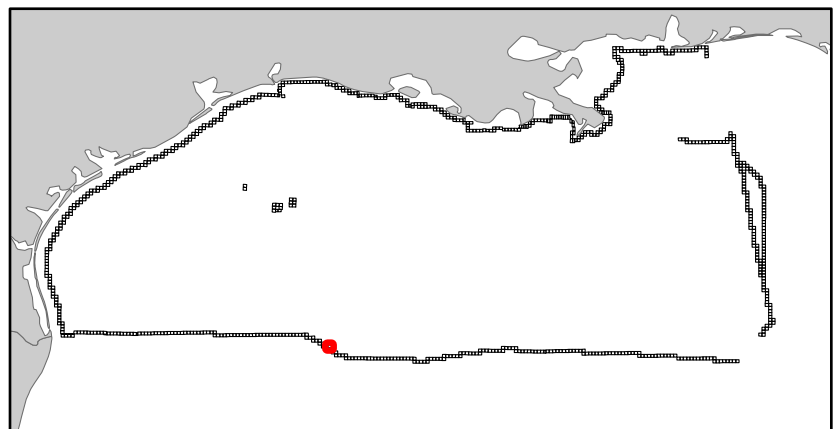
Sigsbee Escarpment

NG15-08

Block 150



-  Split Block
-  Deferred Portion
-  Portion Landward of the SLA
-  Portion that is Non-US Jurisdiction
-  Available Portion of Block
-  Portion Under Moratorium
-  Active Lease (Not-available)




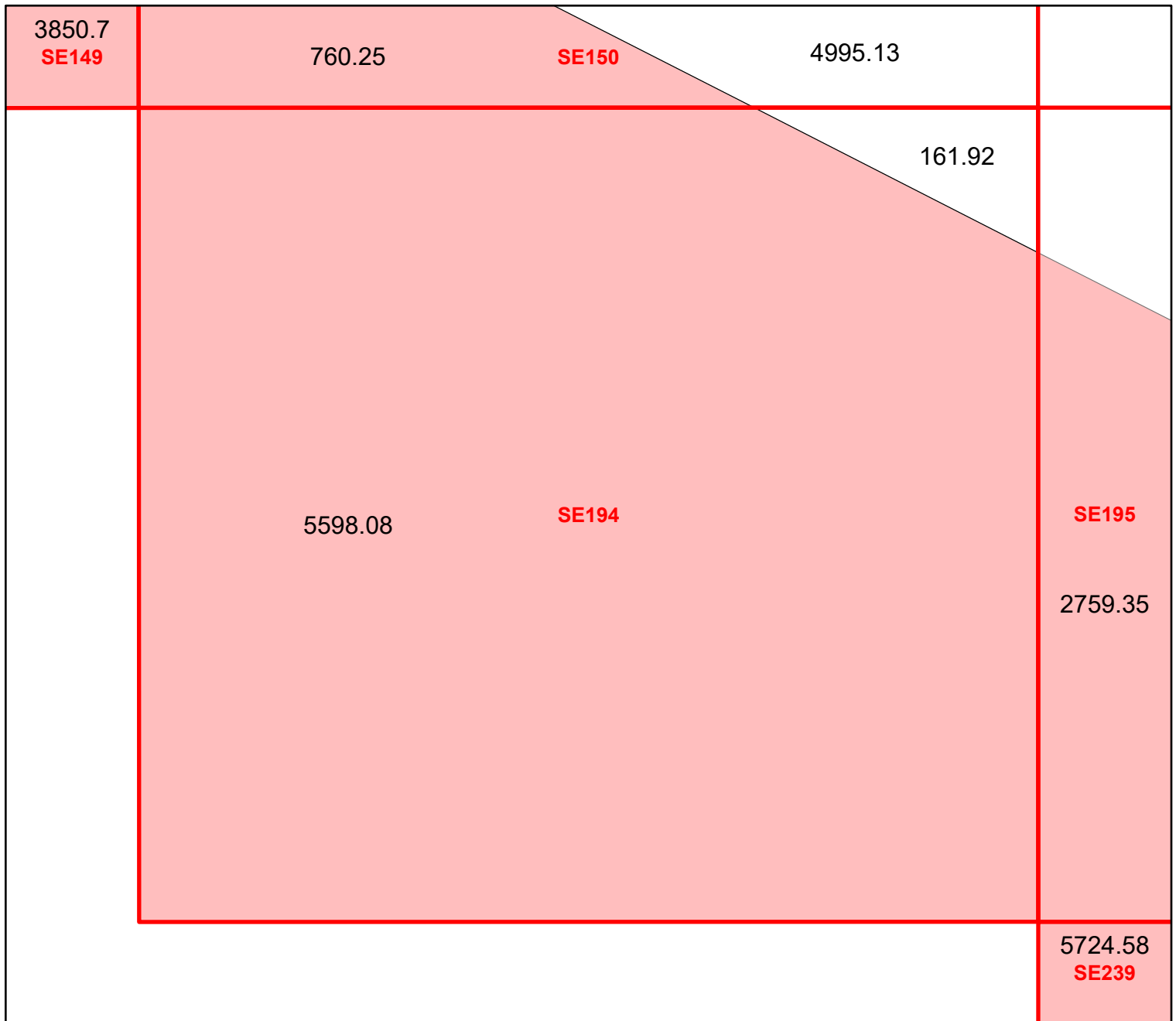
Block portion numbers are in acres

SE150

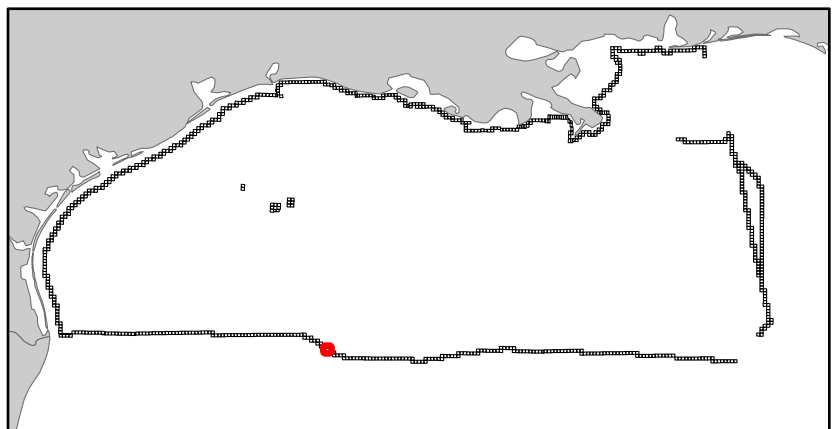
Sigsbee Escarpment

NG15-08

Block 194



-  Split Block
-  Deferred Portion
-  Portion Landward of the SLA
-  Portion that is Non-US Jurisdiction
-  Available Portion of Block
-  Portion Under Moratorium
-  Active Lease (Not-available)




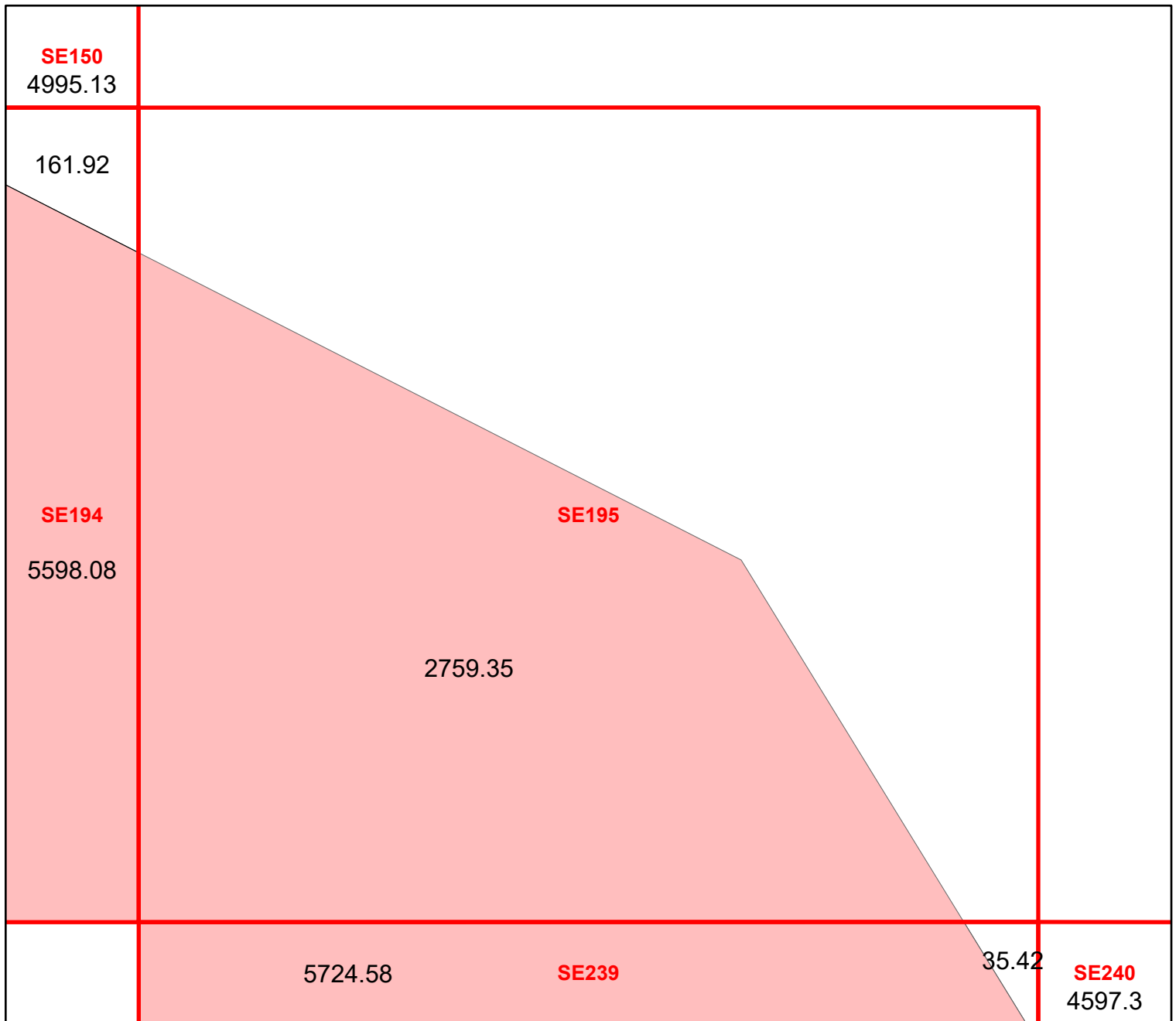
Block portion numbers are in acres

SE194

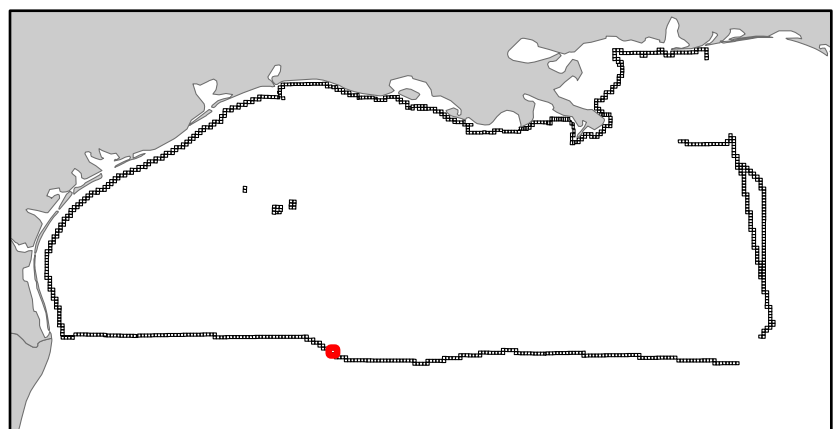
Sigsbee Escarpment

NG15-08

Block 195



-  Split Block
-  Deferred Portion
-  Portion Landward of the SLA
-  Portion that is Non-US Jurisdiction
-  Available Portion of Block
-  Portion Under Moratorium
-  Active Lease (Not-available)




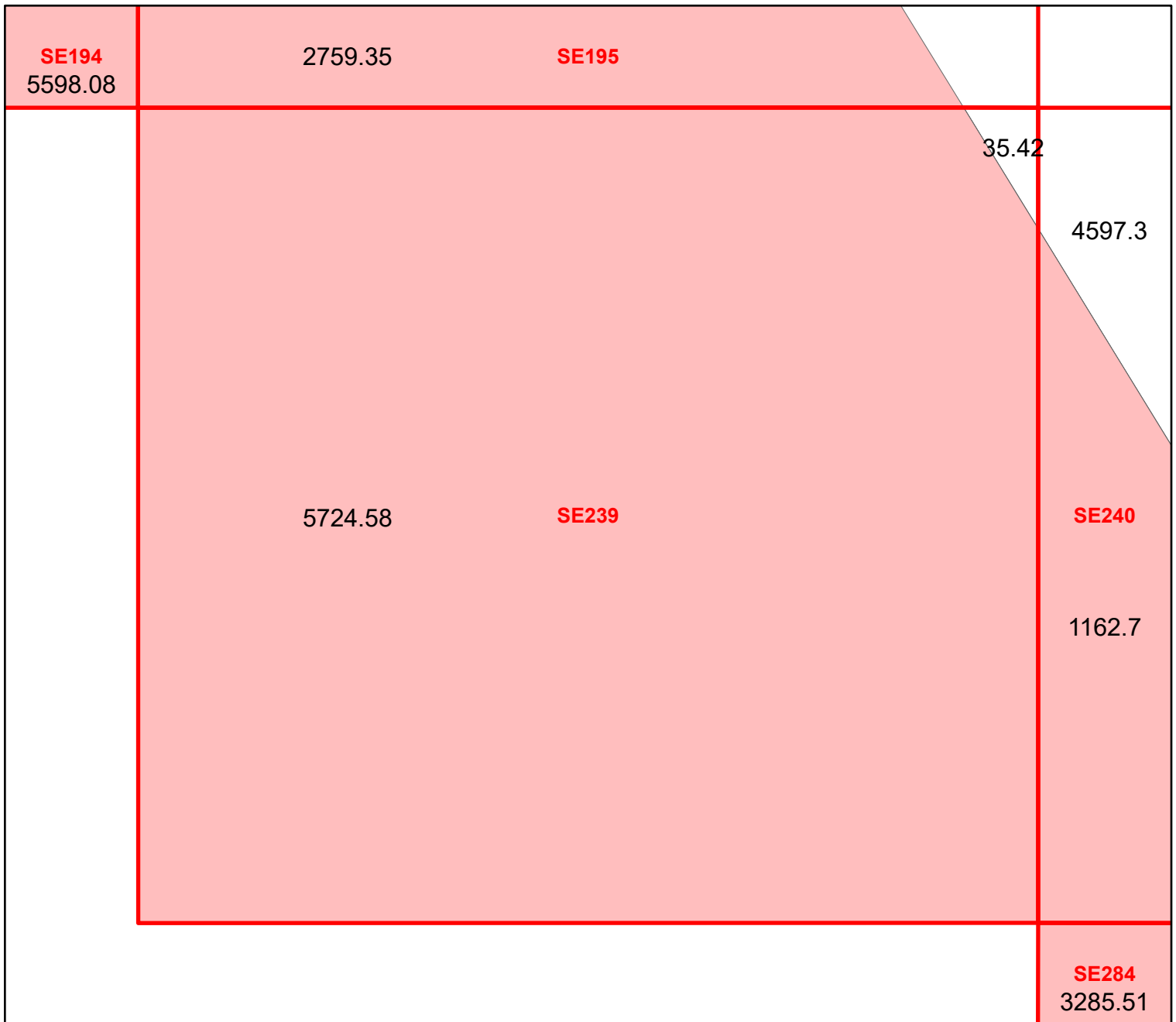
Block portion numbers are in acres

SE195

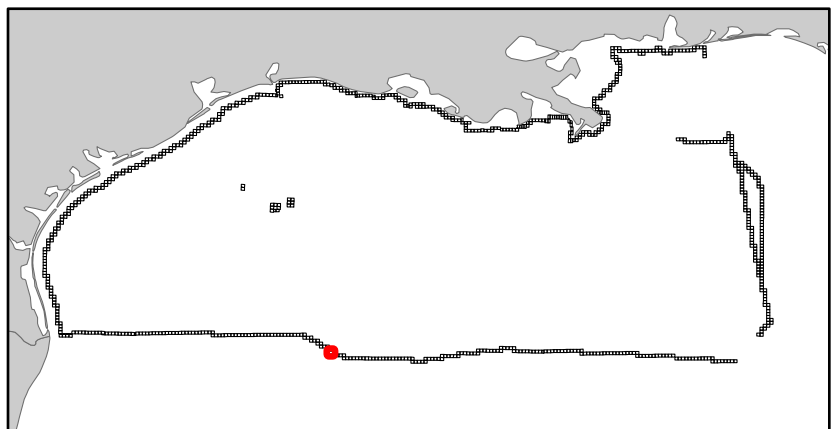
Sigsbee Escarpment

NG15-08

Block 239



-  Split Block
-  Deferred Portion
-  Portion Landward of the SLA
-  Portion that is Non-US Jurisdiction
-  Available Portion of Block
-  Portion Under Moratorium
-  Active Lease (Not-available)




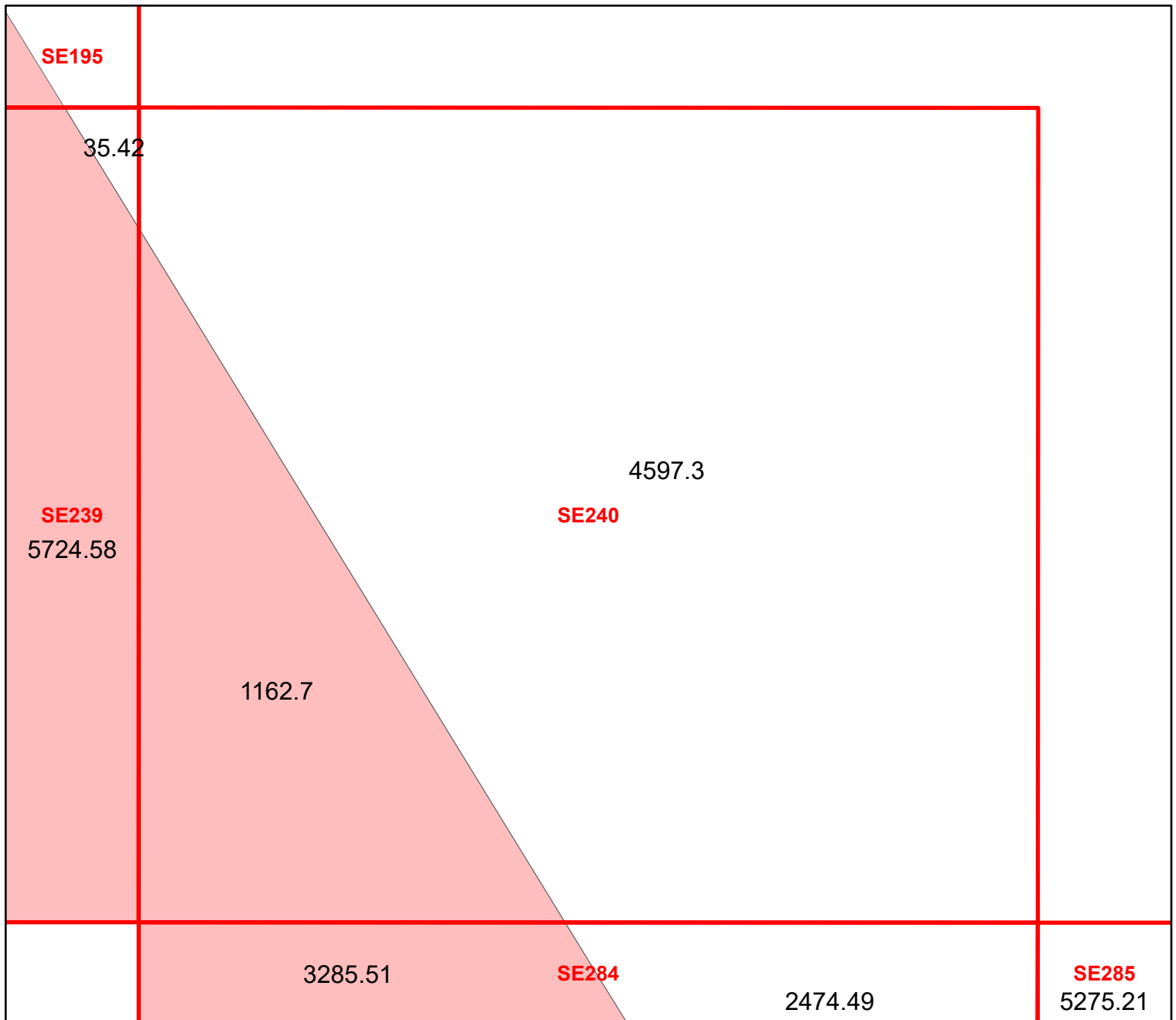
Block portion numbers are in acres


SE239

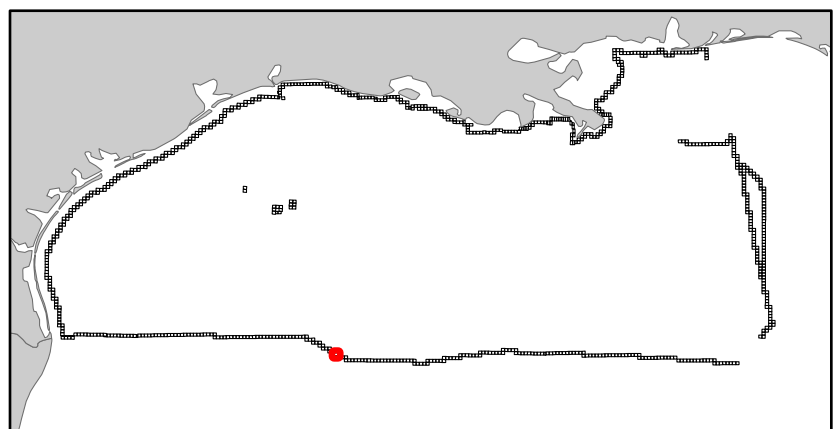
Sigsbee Escarpment

NG15-08

Block 240



-  Split Block
-  Deferred Portion
-  Portion Landward of the SLA
-  Portion that is Non-US Jurisdiction
-  Available Portion of Block
-  Portion Under Moratorium
-  Active Lease (Not-available)




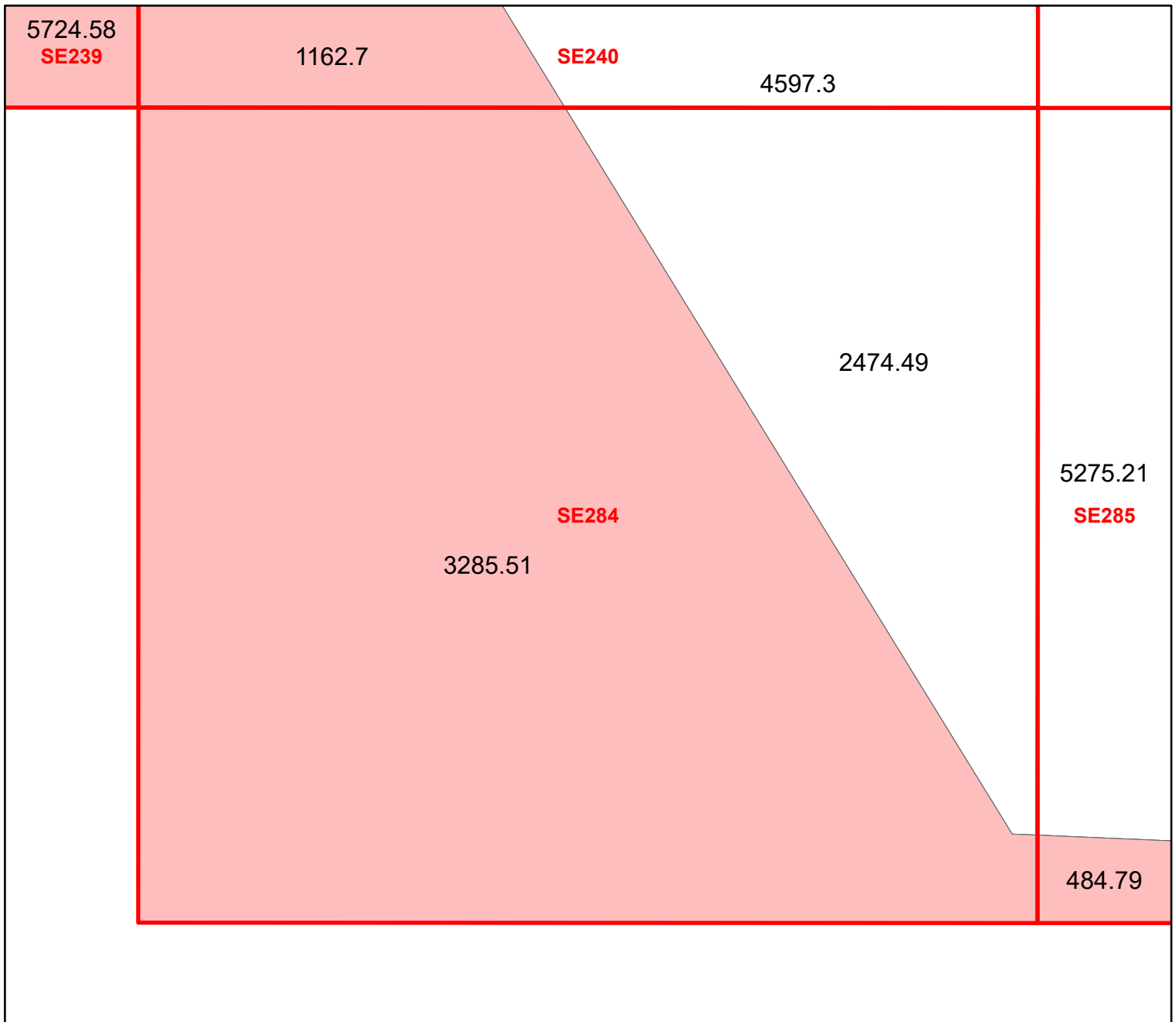
Block portion numbers are in acres

SE240

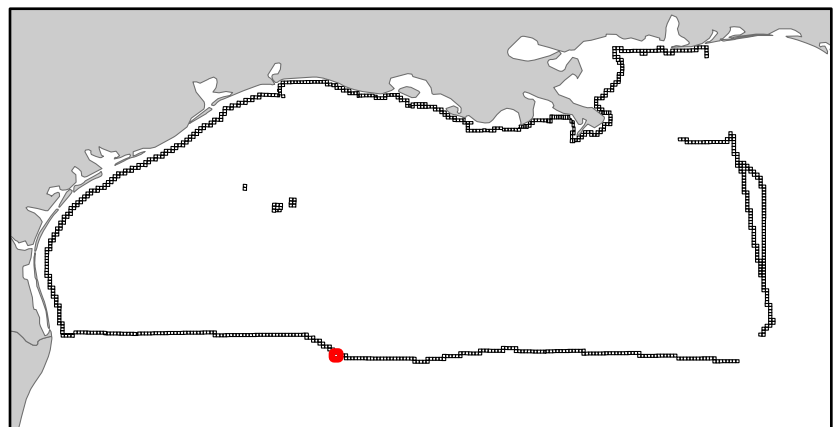
Sigsbee Escarpment

NG15-08

Block 284



-  Split Block
-  Deferred Portion
-  Portion Landward of the SLA
-  Portion that is Non-US Jurisdiction
-  Available Portion of Block
-  Portion Under Moratorium
-  Active Lease (Not-available)




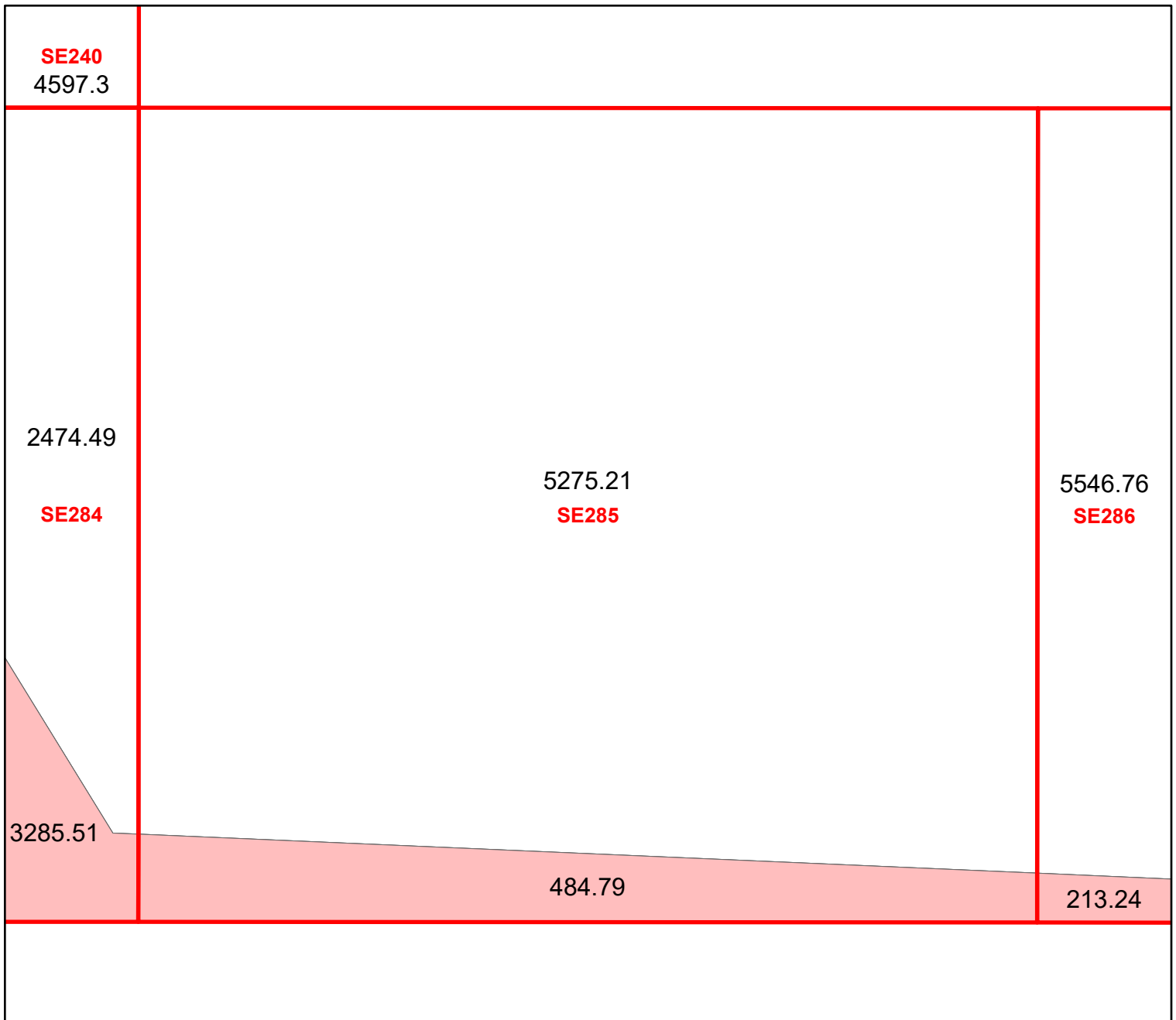
Block portion numbers are in acres

SE284

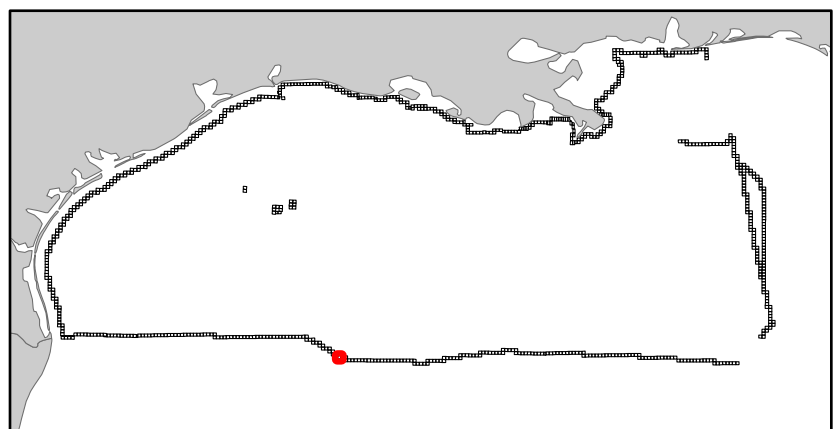
Sigsbee Escarpment

NG15-08

Block 285



- Split Block
- Deferred Portion
- Portion Landward of the SLA
- Portion that is Non-US Jurisdiction
- Available Portion of Block
- Portion Under Moratorium
- Active Lease (Not-available)




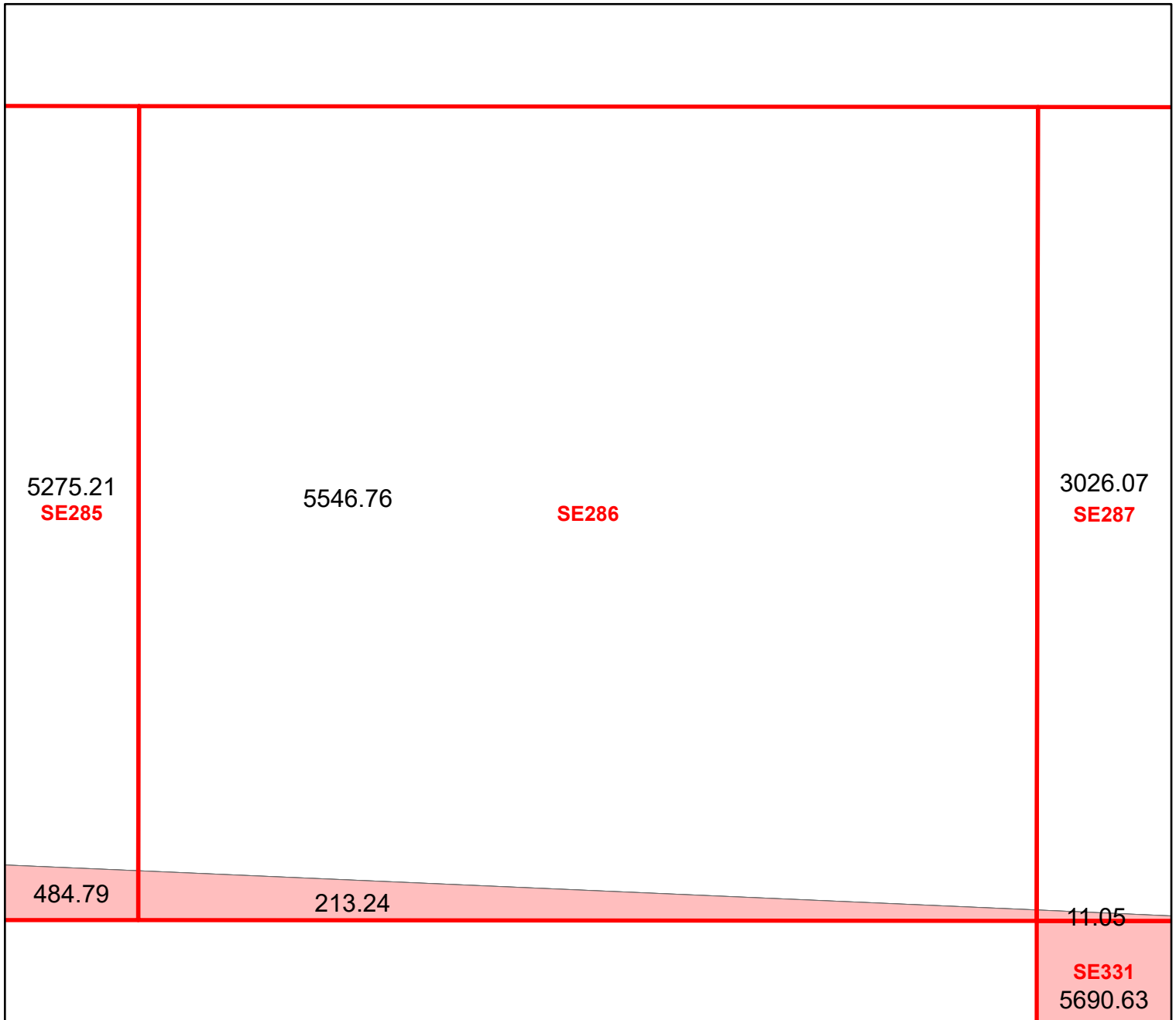
Block portion numbers are in acres

SE285

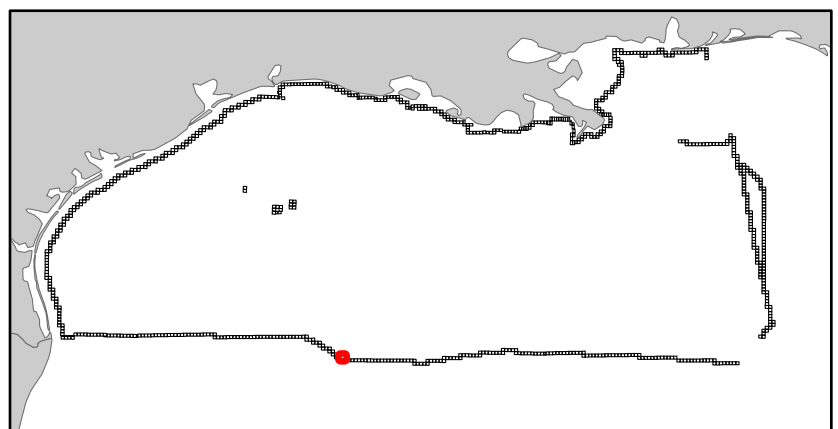
Sigsbee Escarpment

NG15-08

Block 286



- Split Block
- Deferred Portion
- Portion Landward of the SLA
- Portion that is Non-US Jurisdiction
- Available Portion of Block
- Portion Under Moratorium
- Active Lease (Not-available)




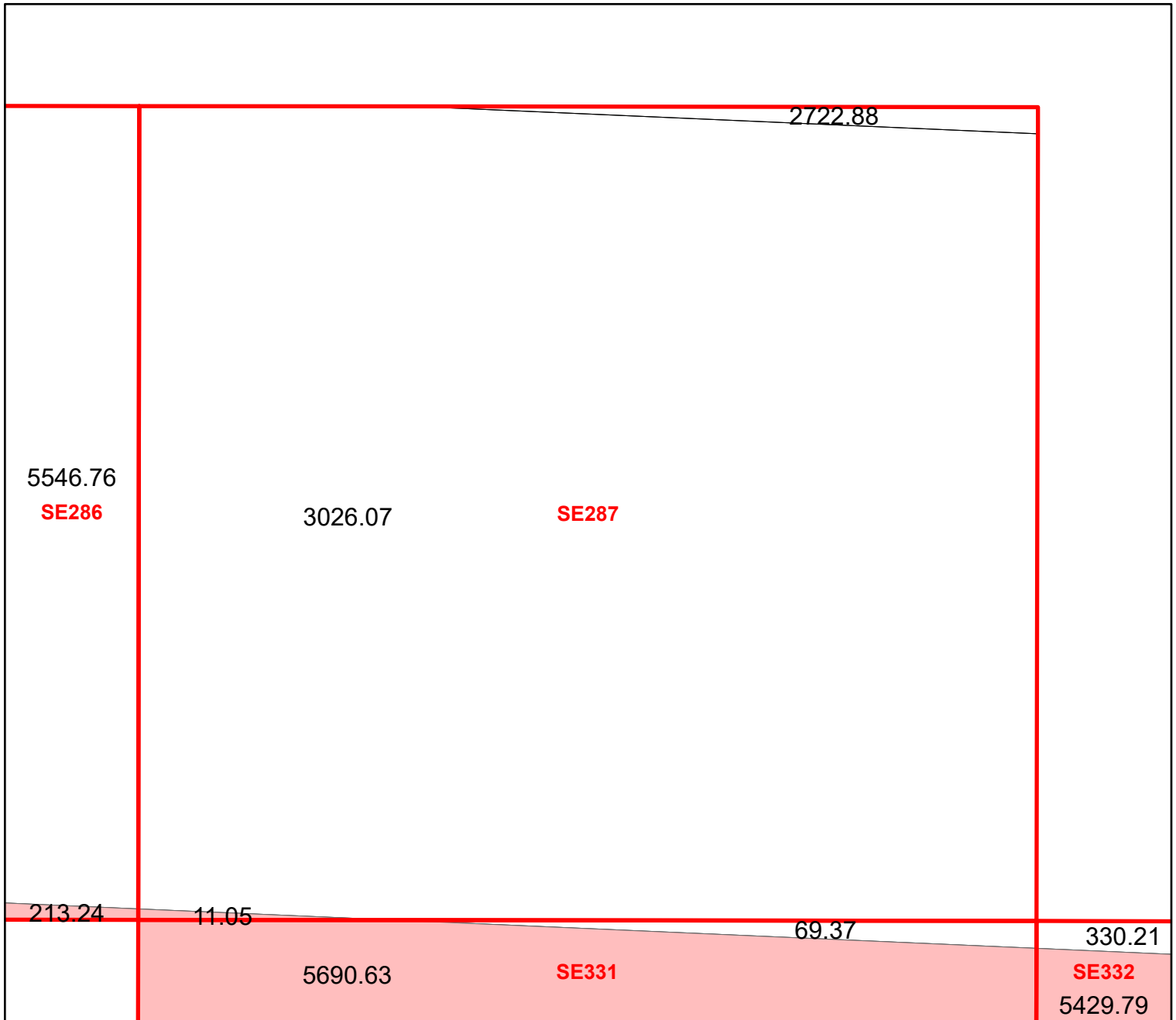
Block portion numbers are in acres

SE286

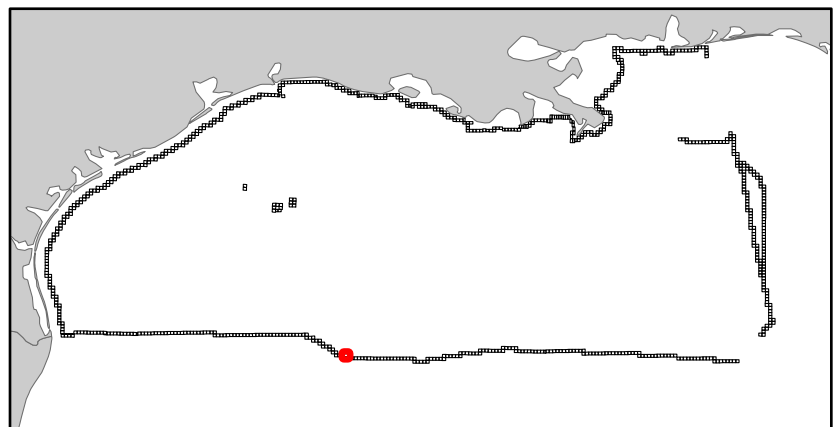
Sigsbee Escarpment

NG15-08

Block 287



- Split Block
- Deferred Portion
- Portion Landward of the SLA
- Portion that is Non-US Jurisdiction
- Available Portion of Block
- Portion Under Moratorium
- Active Lease (Not-available)




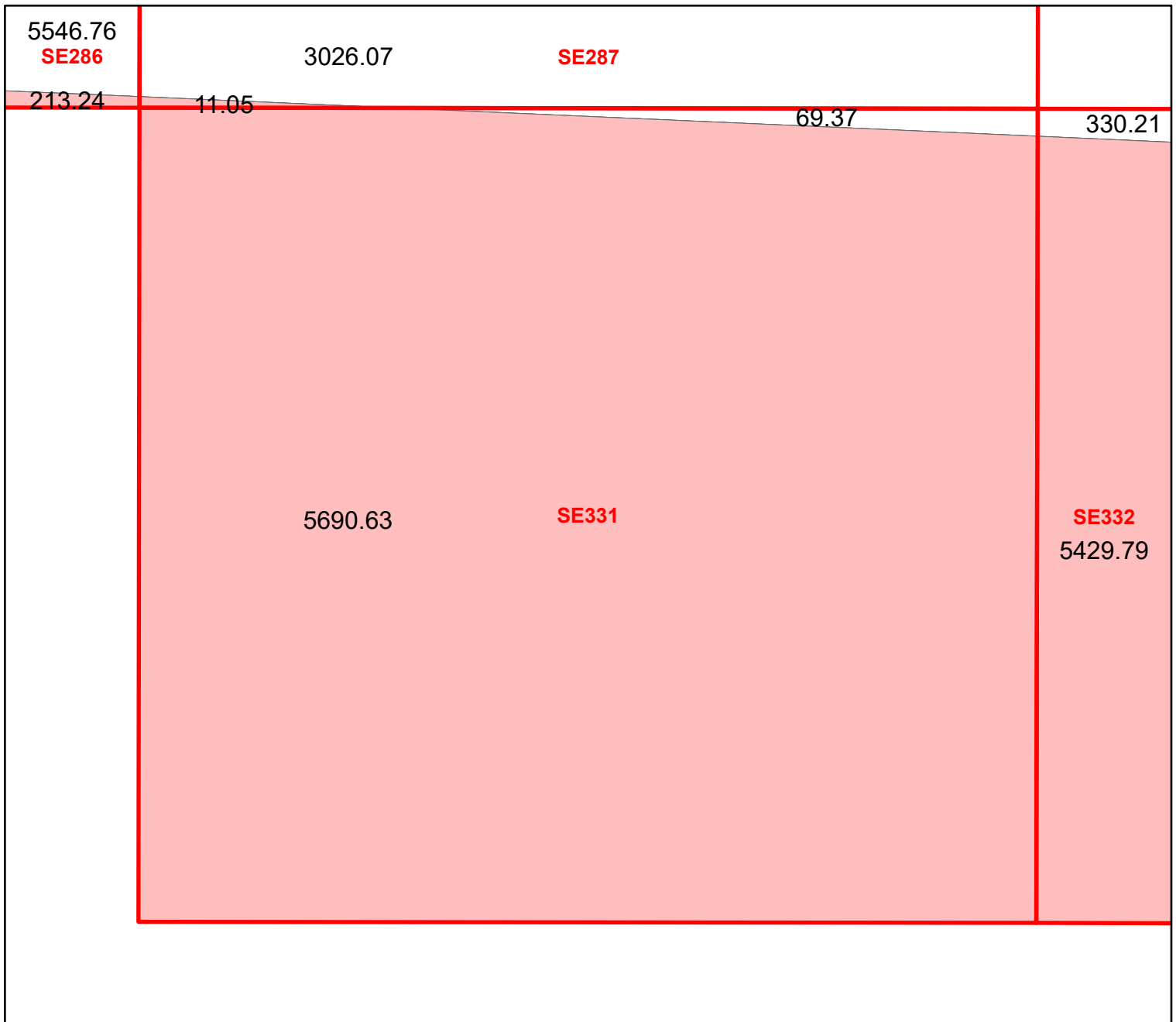
Block portion numbers are in acres

SE287

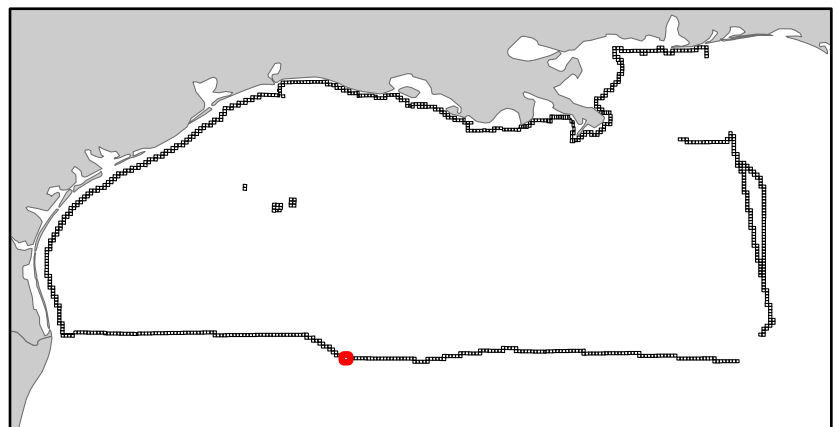
Sigsbee Escarpment

NG15-08

Block 331



-  Split Block
-  Deferred Portion
-  Portion Landward of the SLA
-  Portion that is Non-US Jurisdiction
-  Available Portion of Block
-  Portion Under Moratorium
-  Active Lease (Not-available)




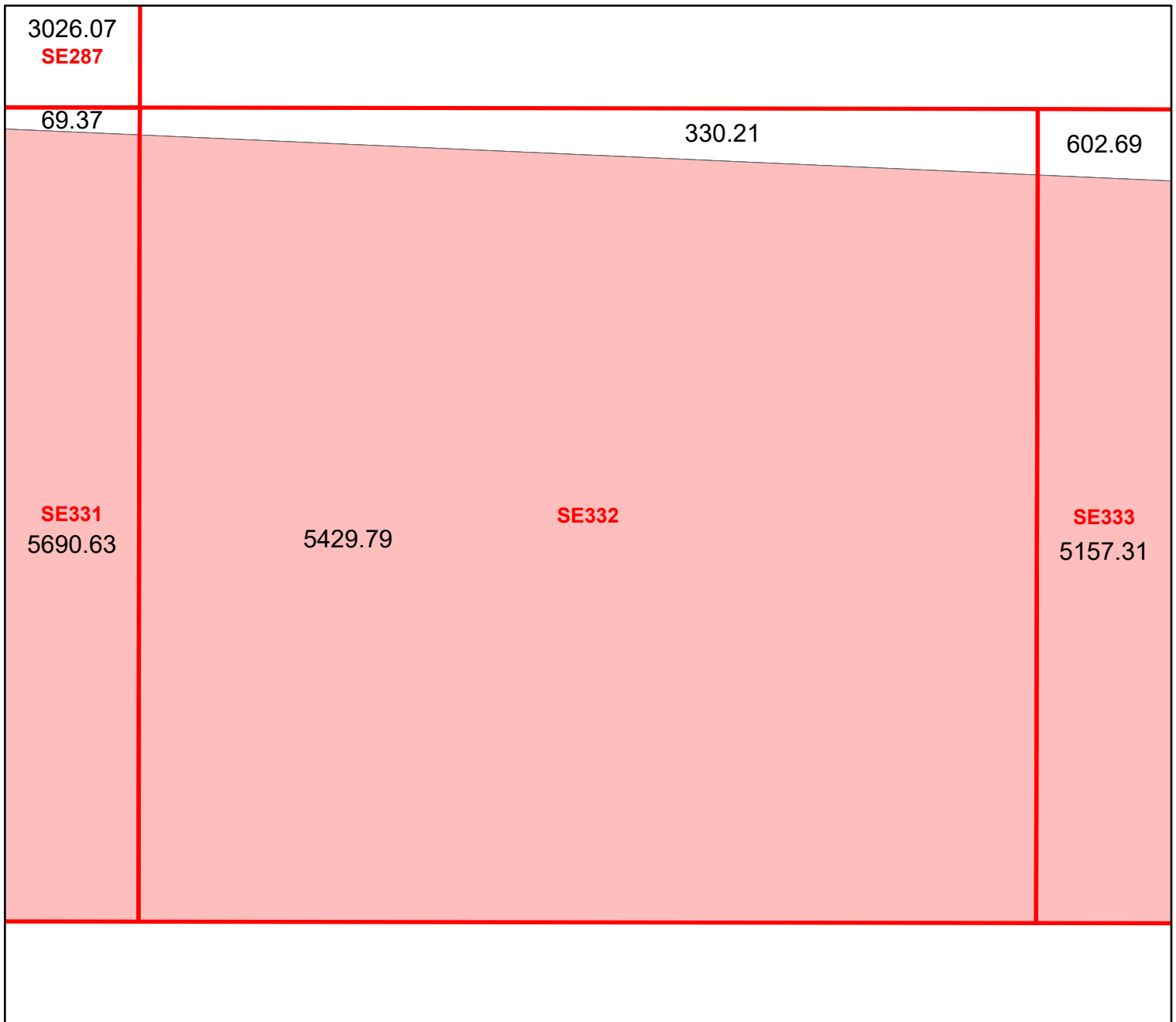
Block portion numbers are in acres

SE331

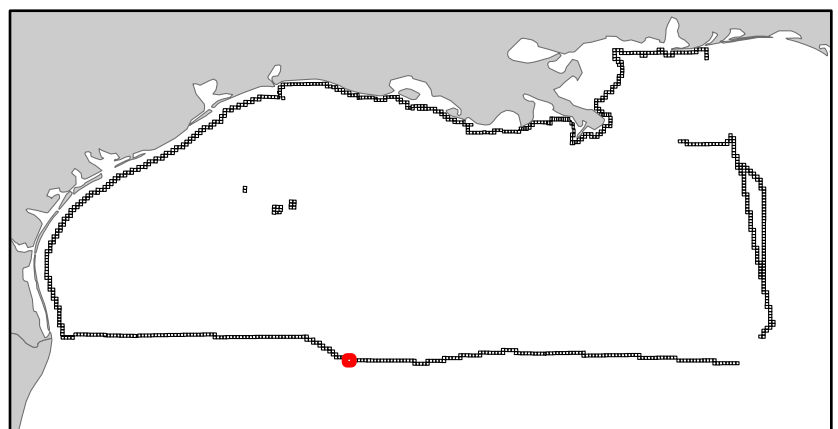
Sigsbee Escarpment

NG15-08

Block 332



-  Split Block
-  Deferred Portion
-  Portion Landward of the SLA
-  Portion that is Non-US Jurisdiction
-  Available Portion of Block
-  Portion Under Moratorium
-  Active Lease (Not-available)




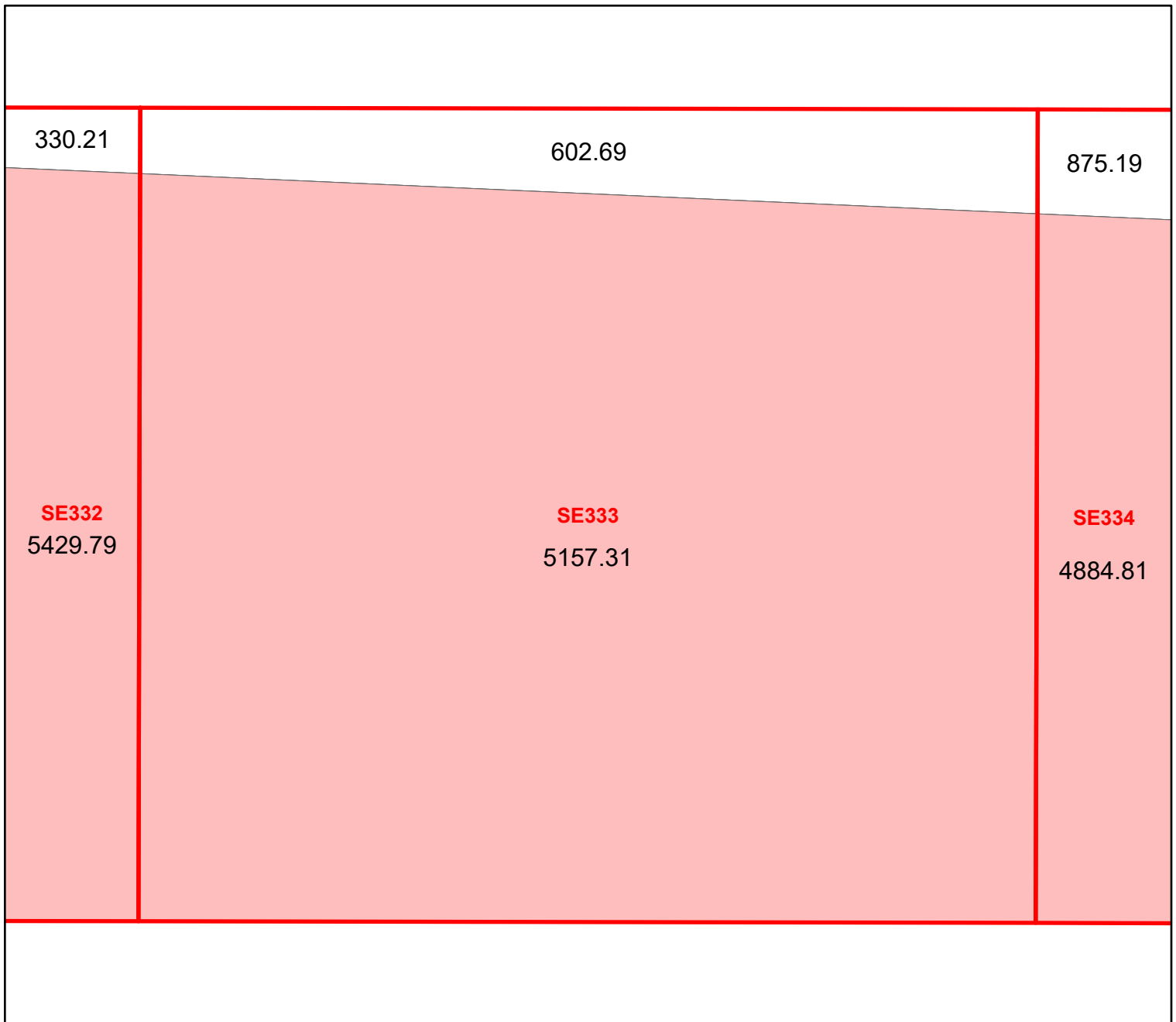
Block portion numbers are in acres

SE332

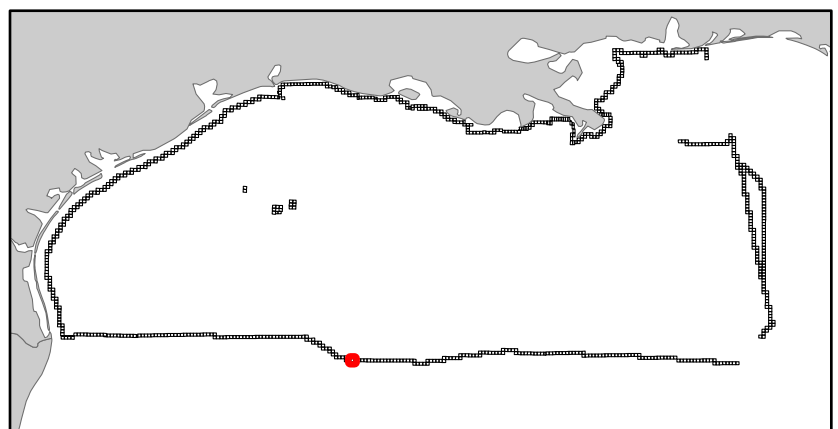
Sigsbee Escarpment

NG15-08

Block 333



- Split Block
- Deferred Portion
- Portion Landward of the SLA
- Portion that is Non-US Jurisdiction
- Available Portion of Block
- Portion Under Moratorium
- Active Lease (Not-available)




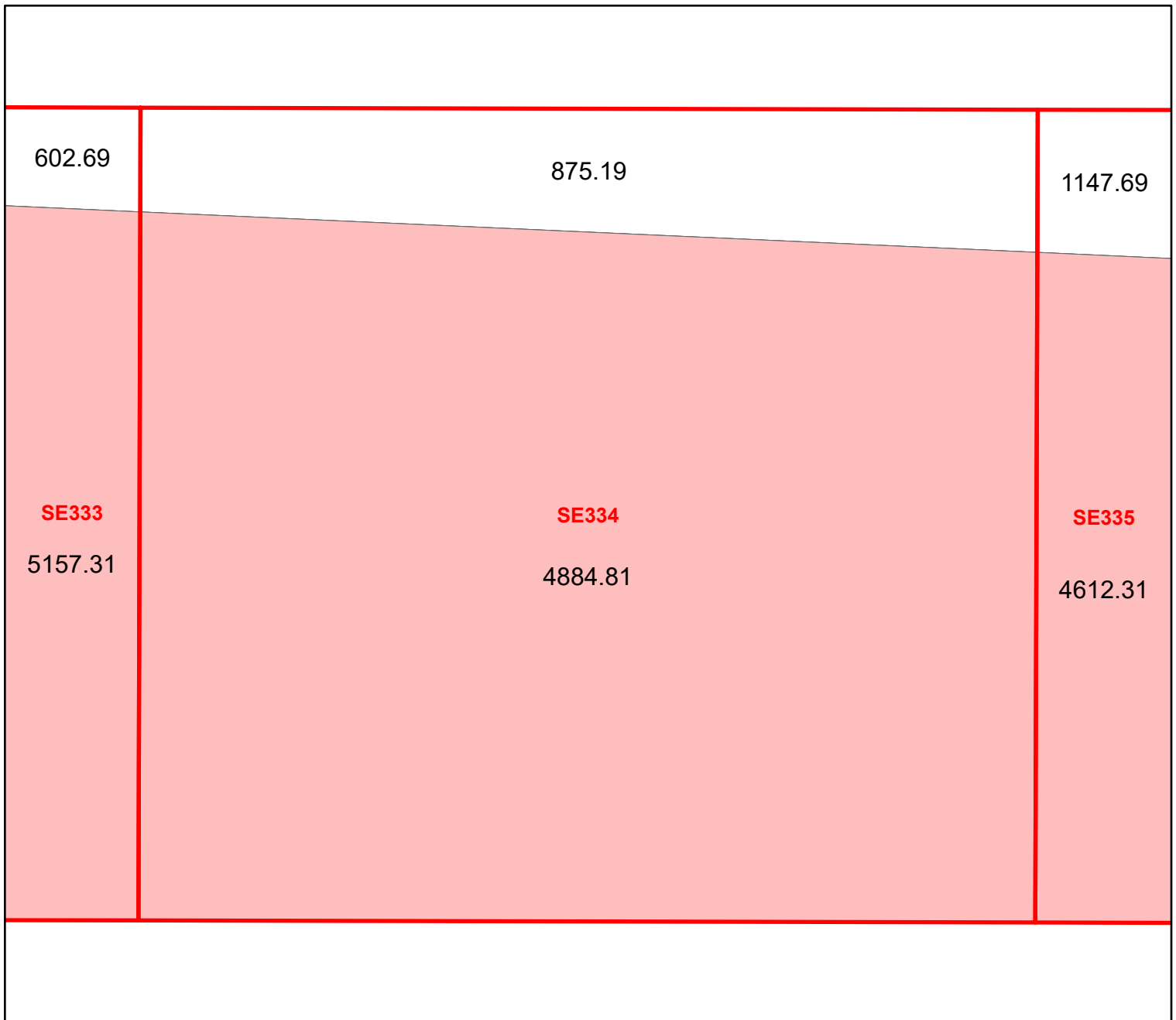
Block portion numbers are in acres

SE333

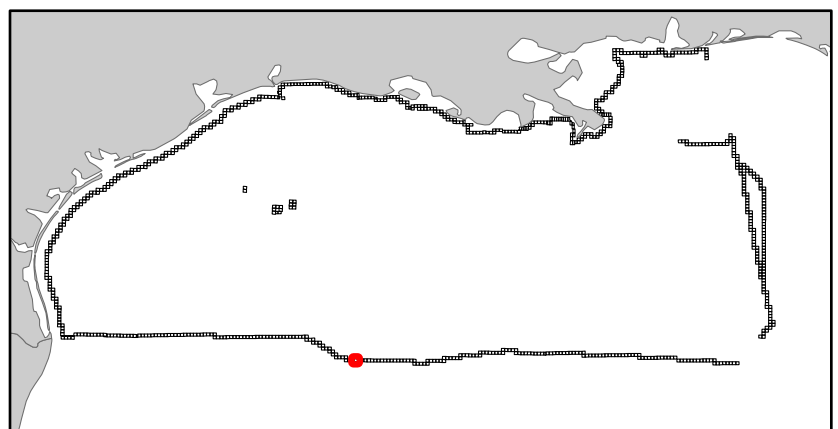
Sigsbee Escarpment

NG15-08

Block 334



-  Split Block
-  Deferred Portion
-  Portion Landward of the SLA
-  Portion that is Non-US Jurisdiction
-  Available Portion of Block
-  Portion Under Moratorium
-  Active Lease (Not-available)




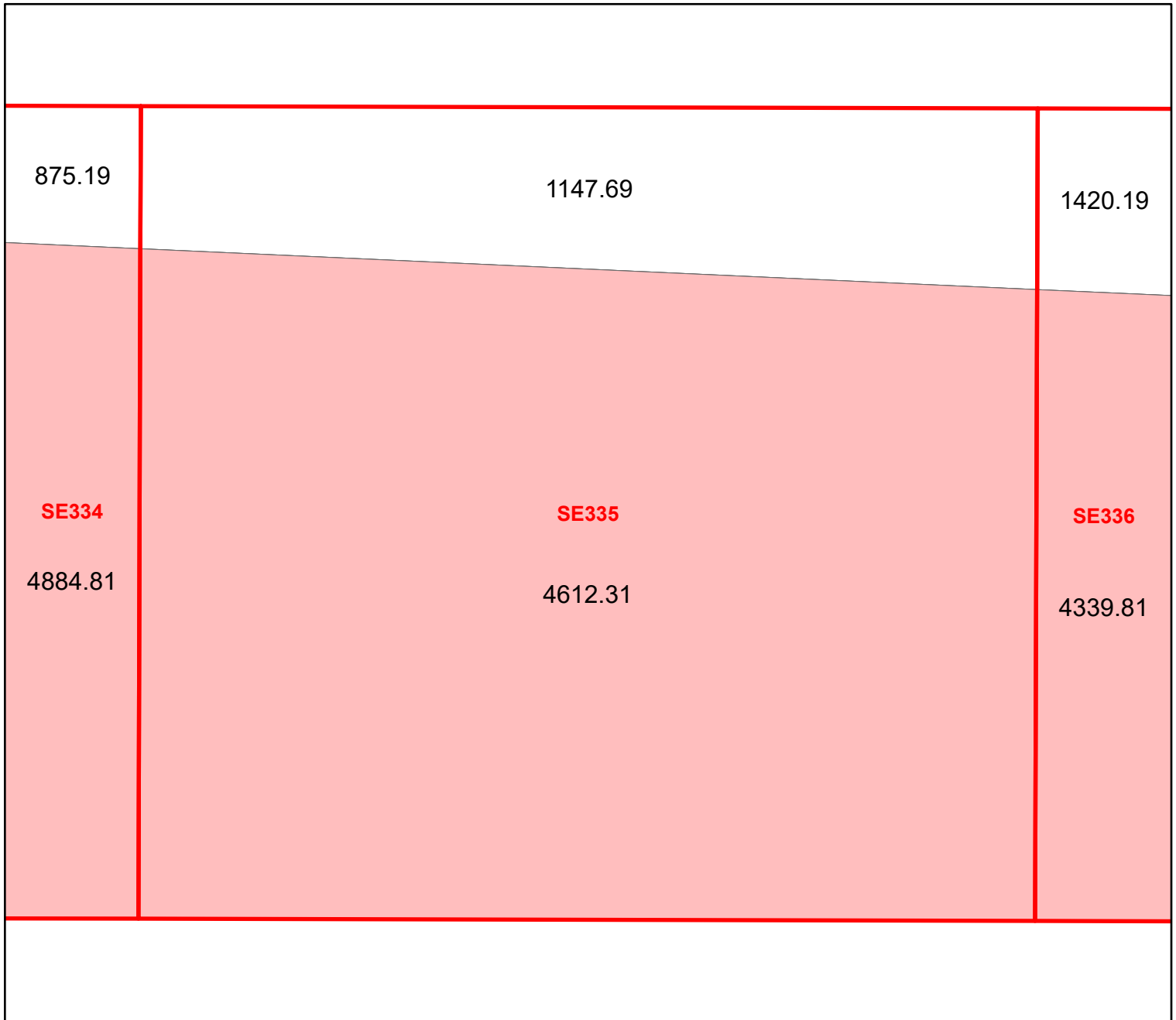
Block portion numbers are in acres

SE334

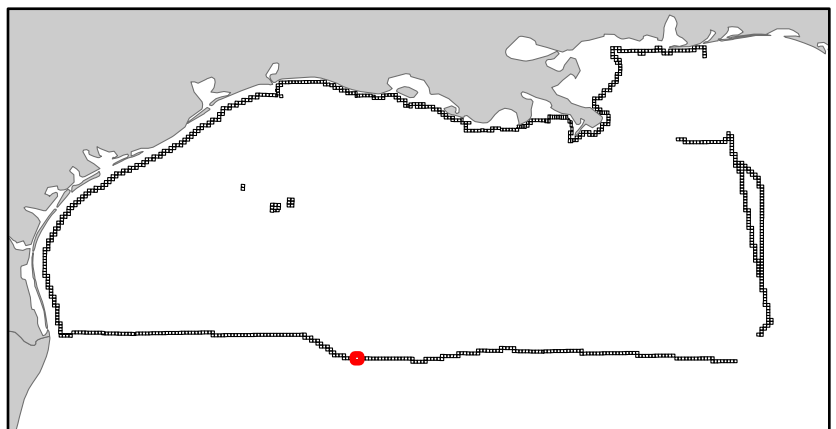
Sigsbee Escarpment

NG15-08

Block 335



-  Split Block
-  Deferred Portion
-  Portion Landward of the SLA
-  Portion that is Non-US Jurisdiction
-  Available Portion of Block
-  Portion Under Moratorium
-  Active Lease (Not-available)




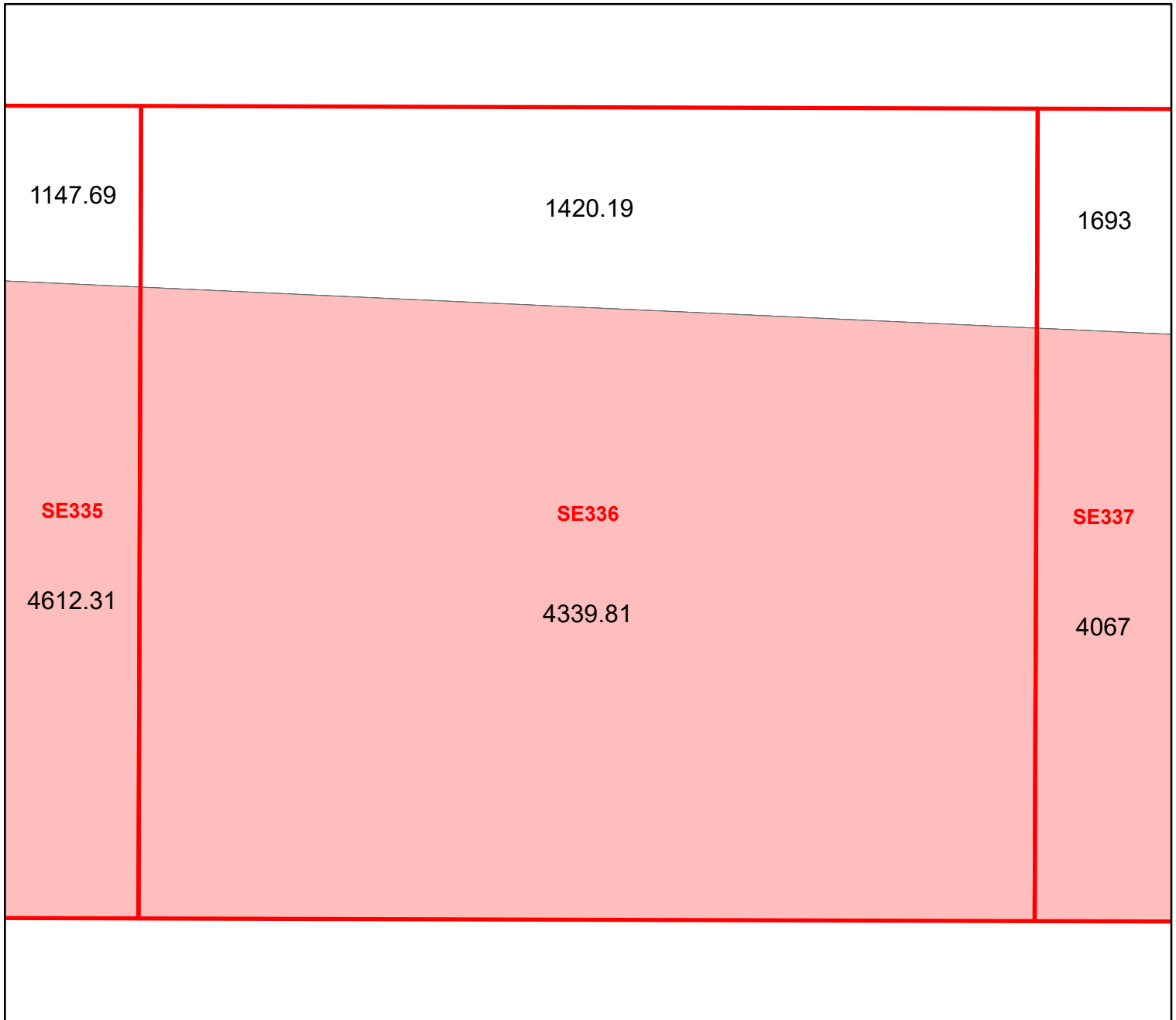
Block portion numbers are in acres

SE335

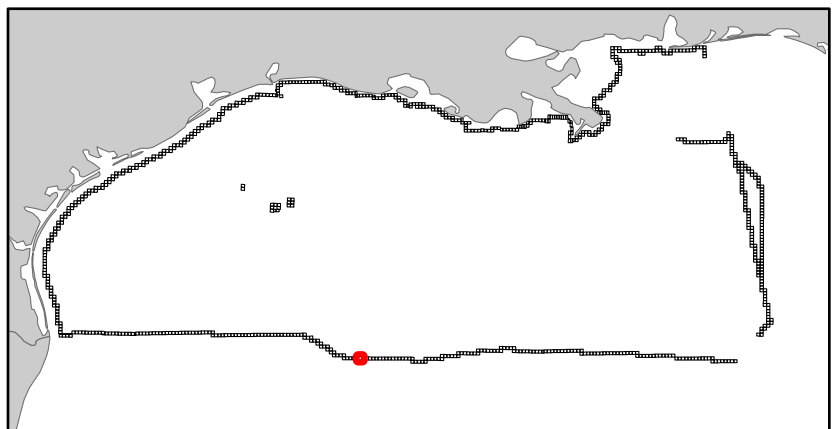
Sigsbee Escarpment

NG15-08

Block 336



-  Split Block
-  Deferred Portion
-  Portion Landward of the SLA
-  Portion that is Non-US Jurisdiction
-  Available Portion of Block
-  Portion Under Moratorium
-  Active Lease (Not-available)




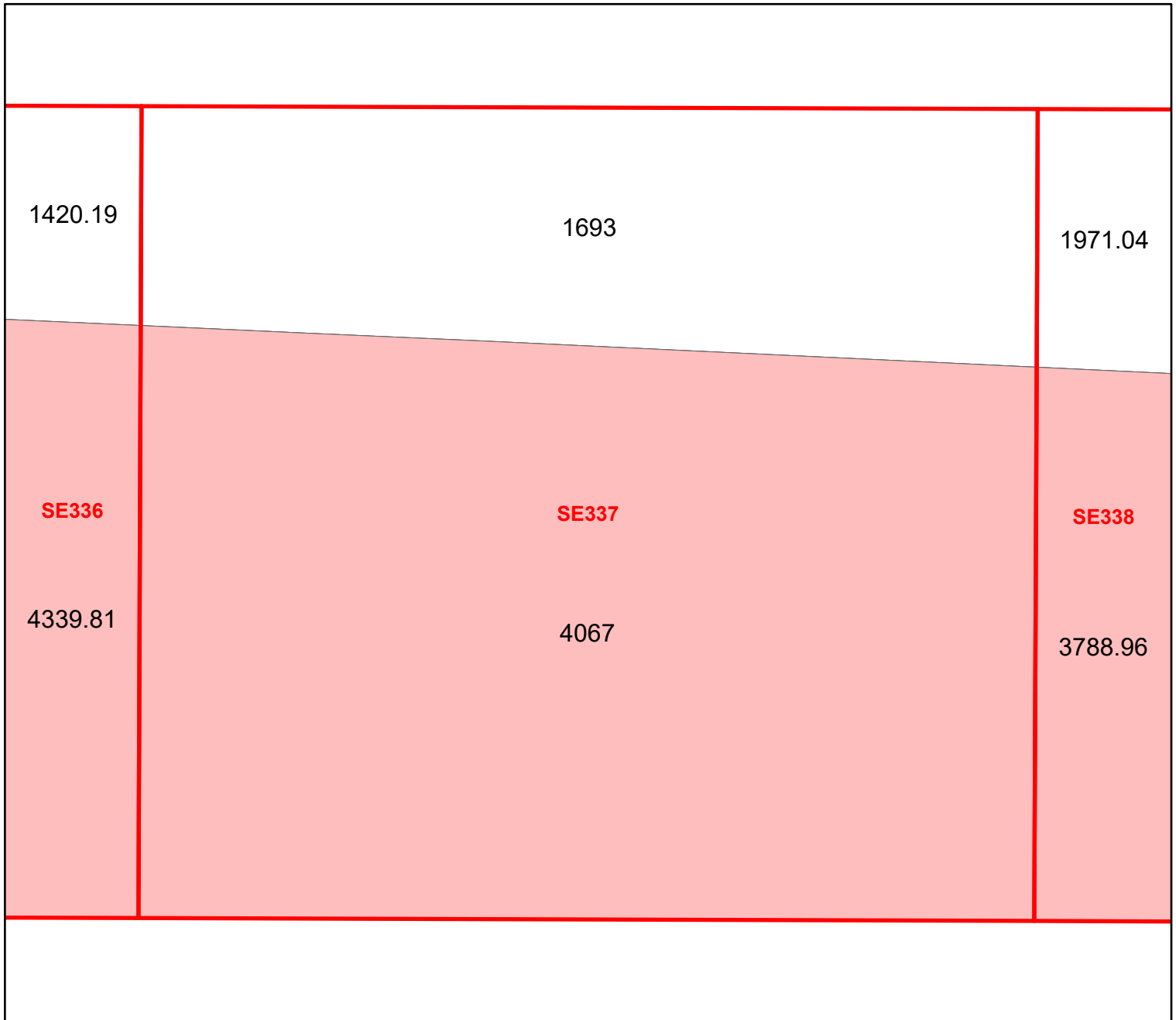
Block portion numbers are in acres

SE336

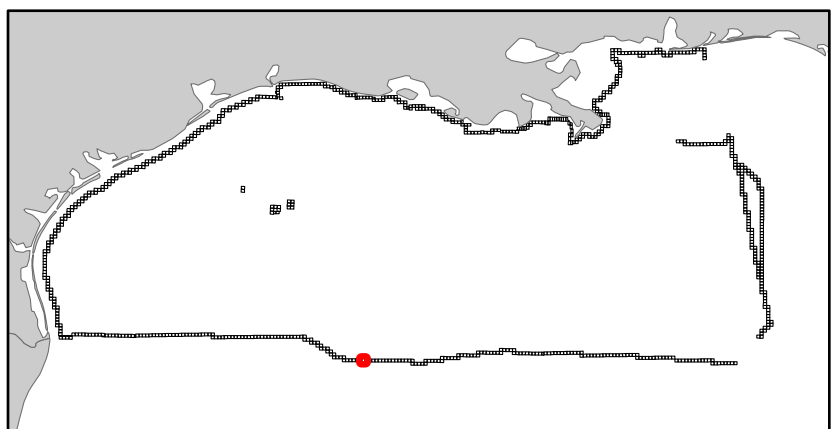
Sigsbee Escarpment

NG15-08

Block 337



-  Split Block
-  Deferred Portion
-  Portion Landward of the SLA
-  Portion that is Non-US Jurisdiction
-  Available Portion of Block
-  Portion Under Moratorium
-  Active Lease (Not-available)




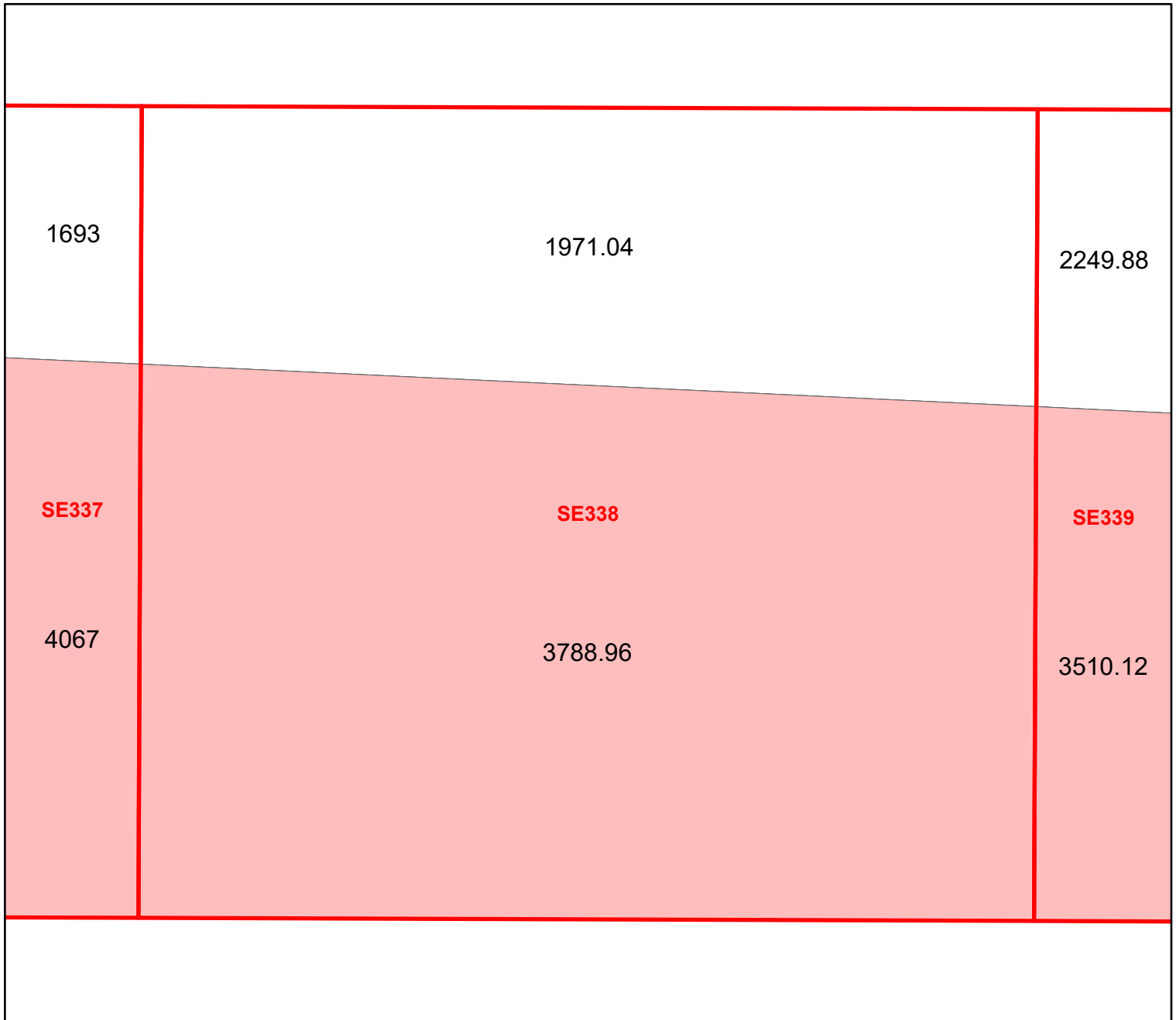
Block portion numbers are in acres

SE337

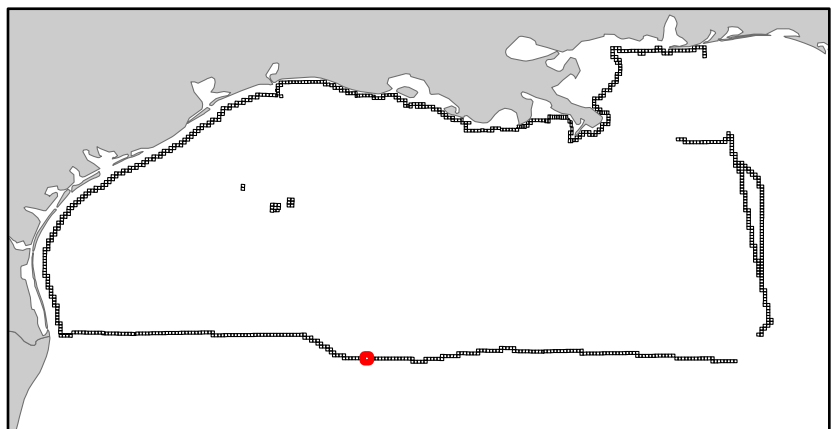
Sigsbee Escarpment

NG15-08

Block 338



-  Split Block
-  Deferred Portion
-  Portion Landward of the SLA
-  Portion that is Non-US Jurisdiction
-  Available Portion of Block
-  Portion Under Moratorium
-  Active Lease (Not-available)




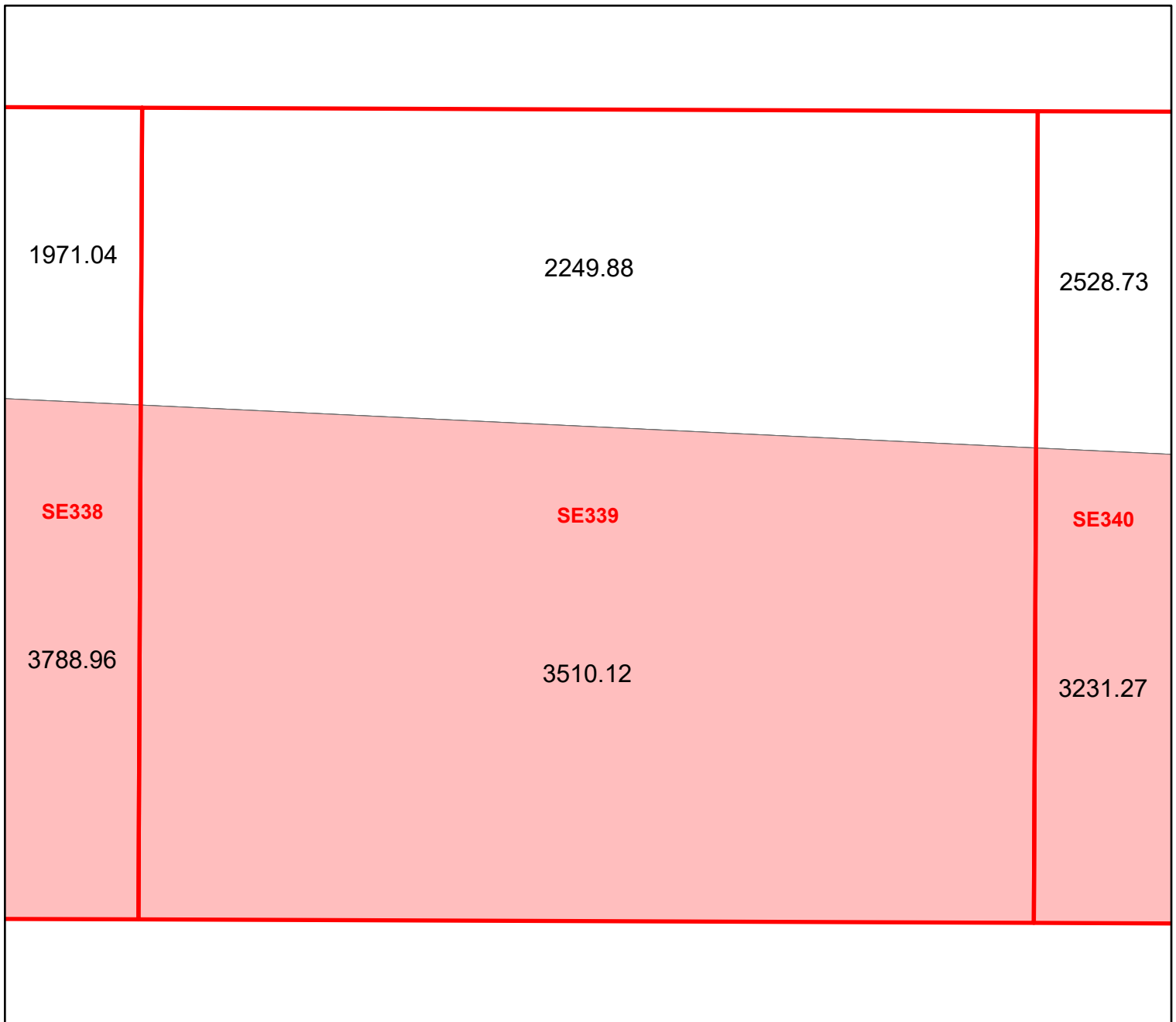
Block portion numbers are in acres

SE338

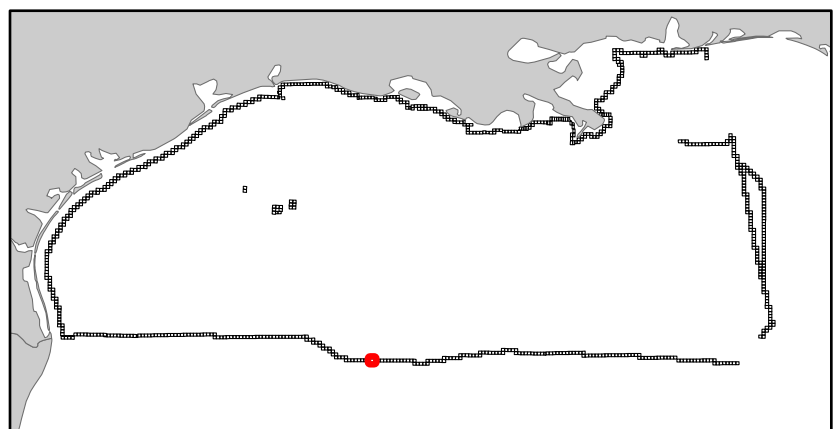
Sigsbee Escarpment

NG15-08

Block 339



-  Split Block
-  Deferred Portion
-  Portion Landward of the SLA
-  Portion that is Non-US Jurisdiction
-  Available Portion of Block
-  Portion Under Moratorium
-  Active Lease (Not-available)




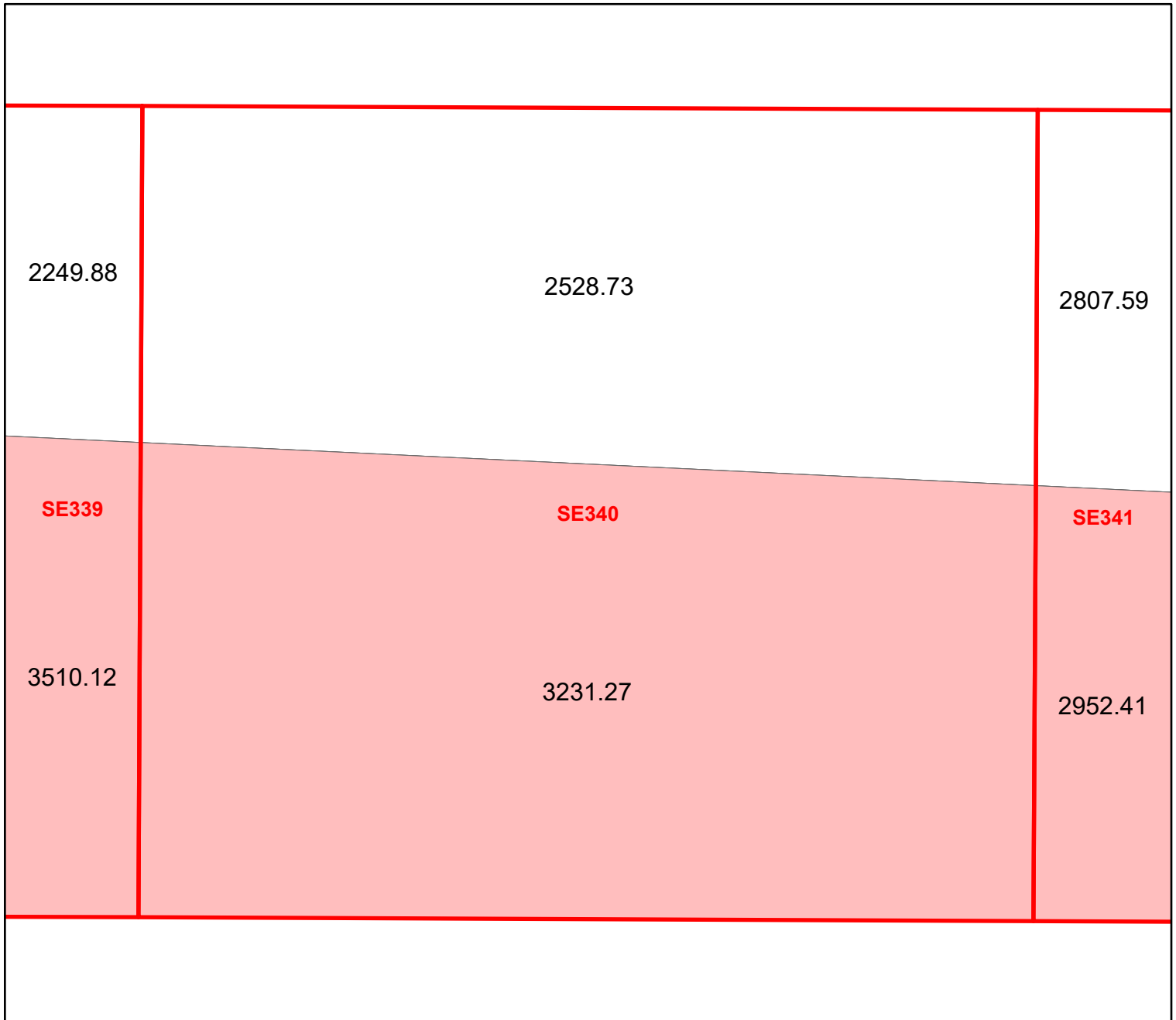
Block portion numbers are in acres

SE339

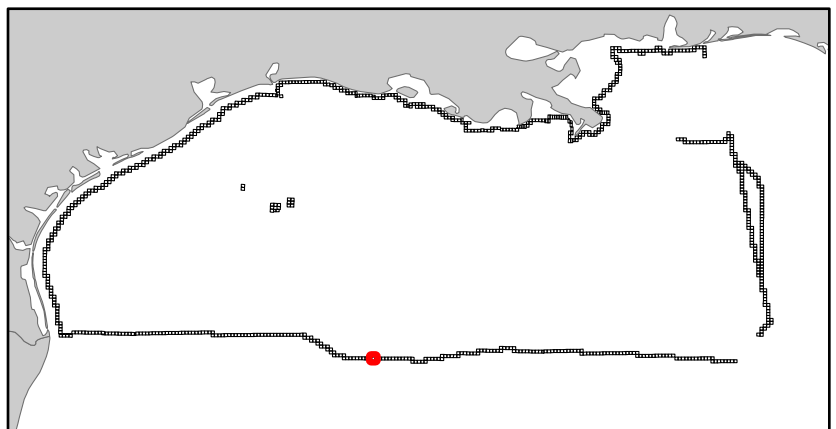
Sigsbee Escarpment

NG15-08

Block 340



-  Split Block
-  Deferred Portion
-  Portion Landward of the SLA
-  Portion that is Non-US Jurisdiction
-  Available Portion of Block
-  Portion Under Moratorium
-  Active Lease (Not-available)




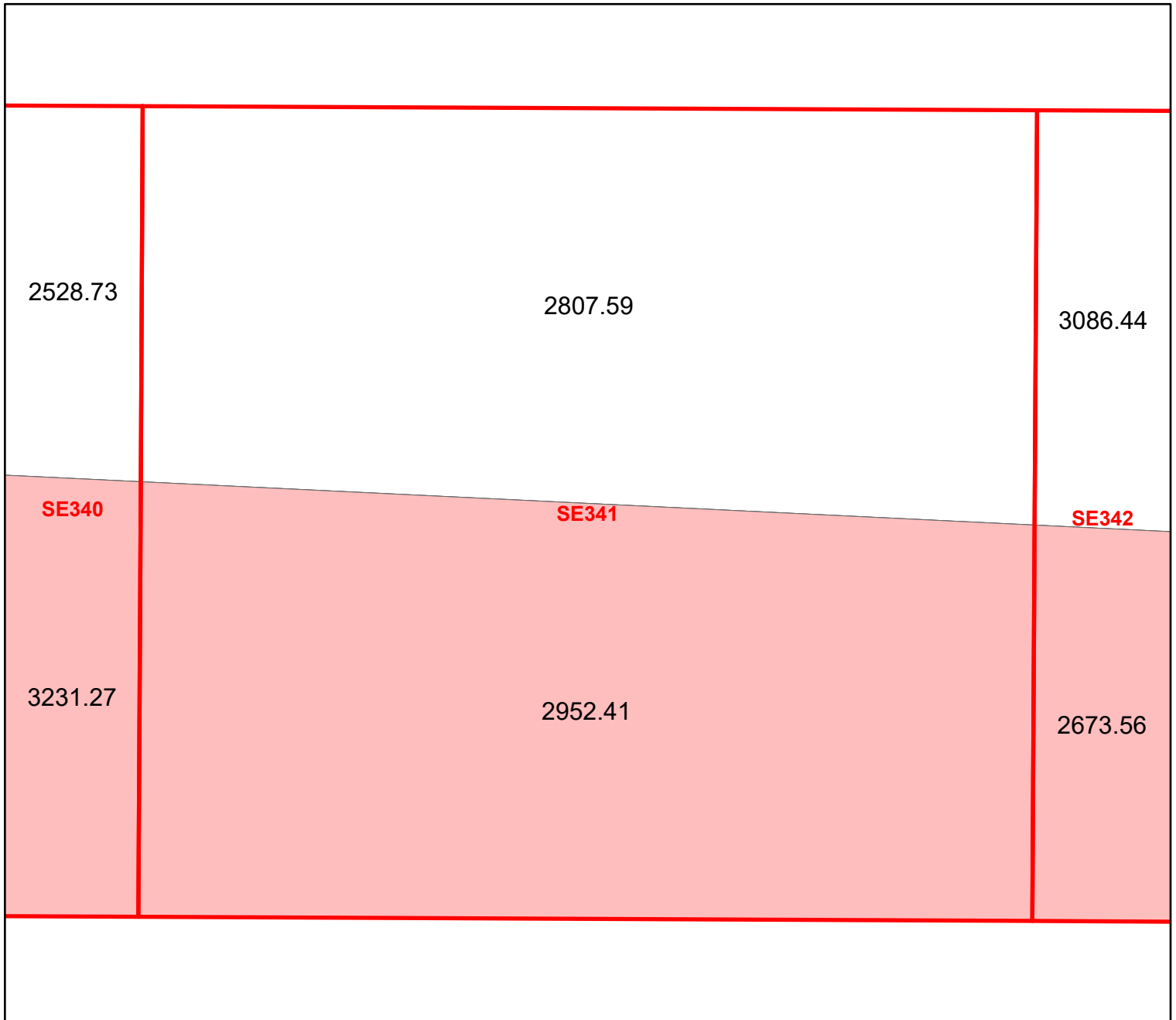
Block portion numbers are in acres

SE340

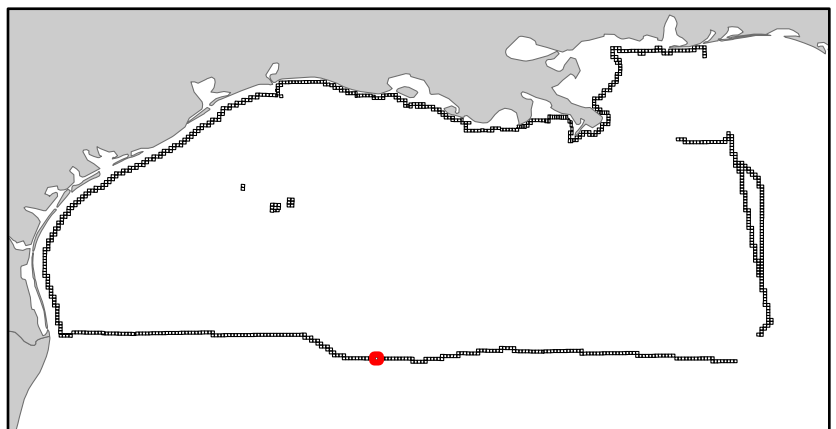
Sigsbee Escarpment

NG15-08

Block 341



-  Split Block
-  Deferred Portion
-  Portion Landward of the SLA
-  Portion that is Non-US Jurisdiction
-  Available Portion of Block
-  Portion Under Moratorium
-  Active Lease (Not-available)




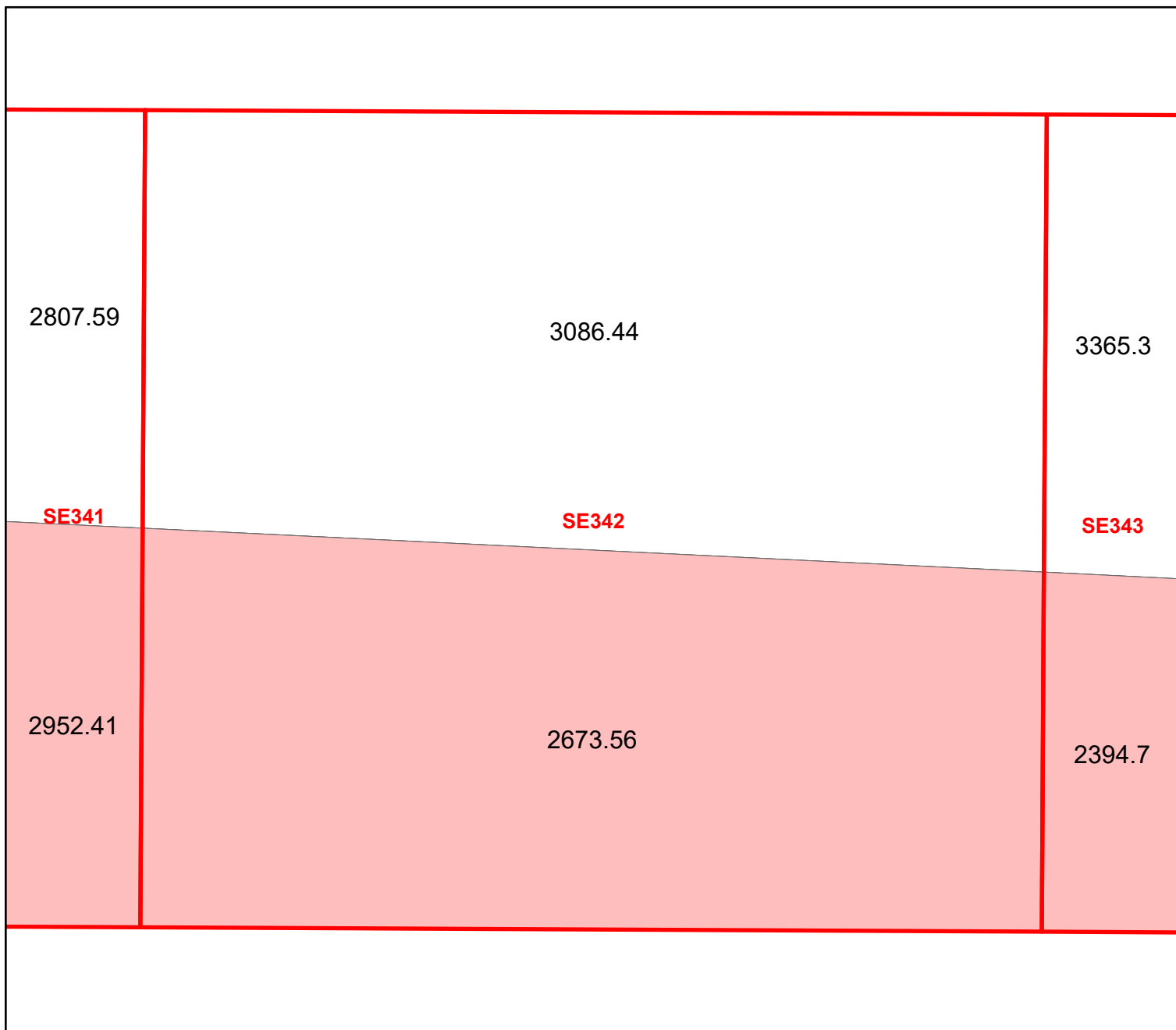
Block portion numbers are in acres

SE341

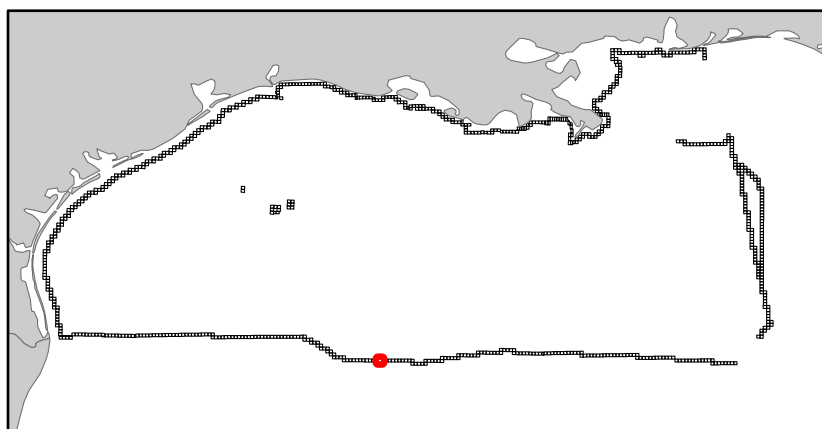
Sigsbee Escarpment

NG15-08

Block 342



-  Split Block
-  Deferred Portion
-  Portion Landward of the SLA
-  Portion that is Non-US Jurisdiction
-  Available Portion of Block
-  Portion Under Moratorium
-  Active Lease (Not-available)



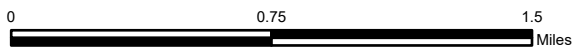
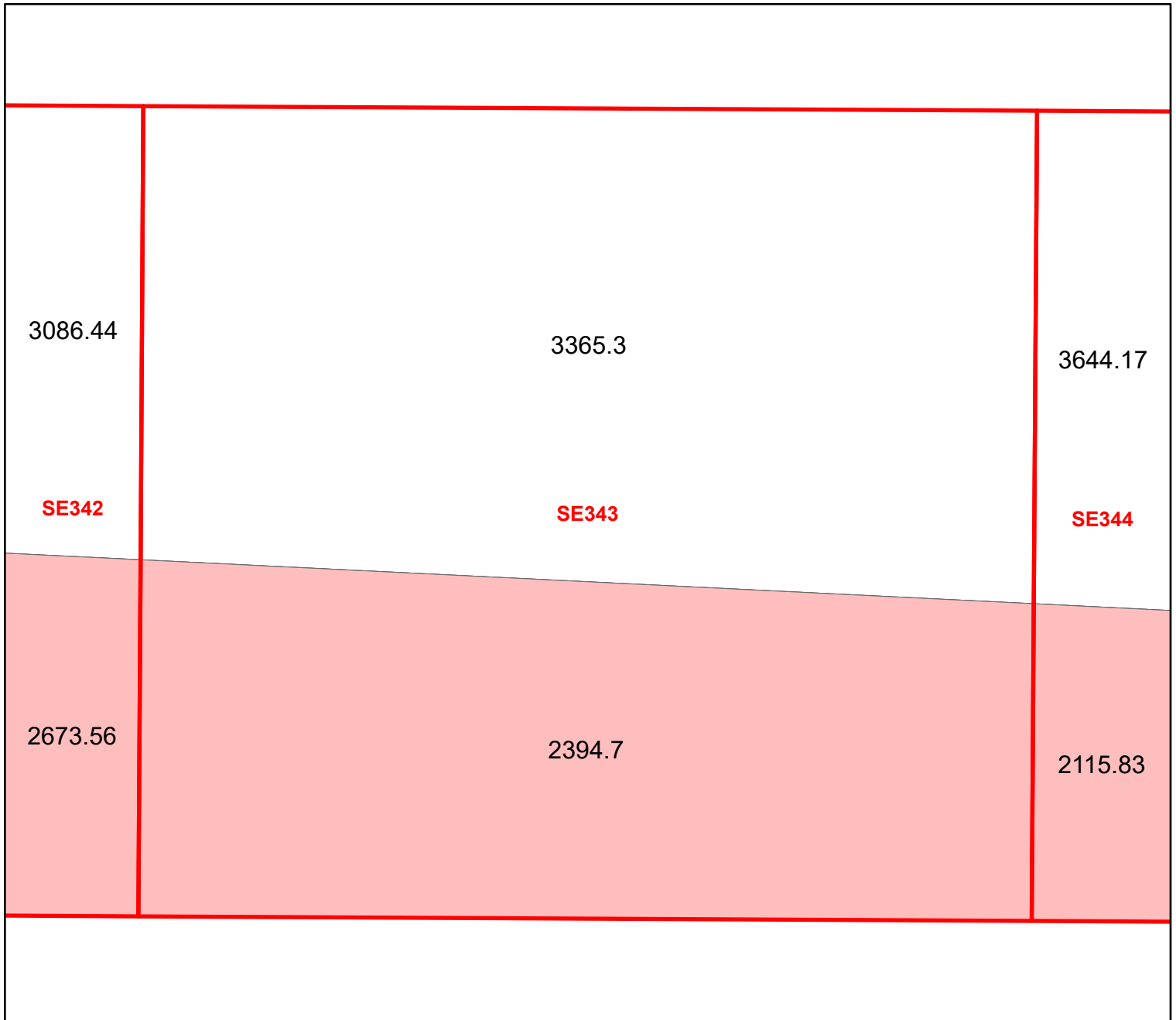
Block portion numbers are in acres

SE342

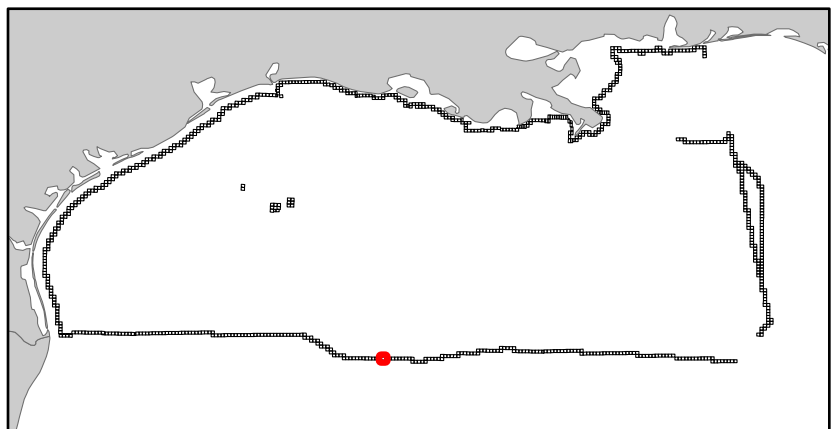
Sigsbee Escarpment

NG15-08

Block 343



-  Split Block
-  Deferred Portion
-  Portion Landward of the SLA
-  Portion that is Non-US Jurisdiction
-  Available Portion of Block
-  Portion Under Moratorium
-  Active Lease (Not-available)



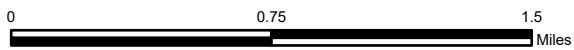
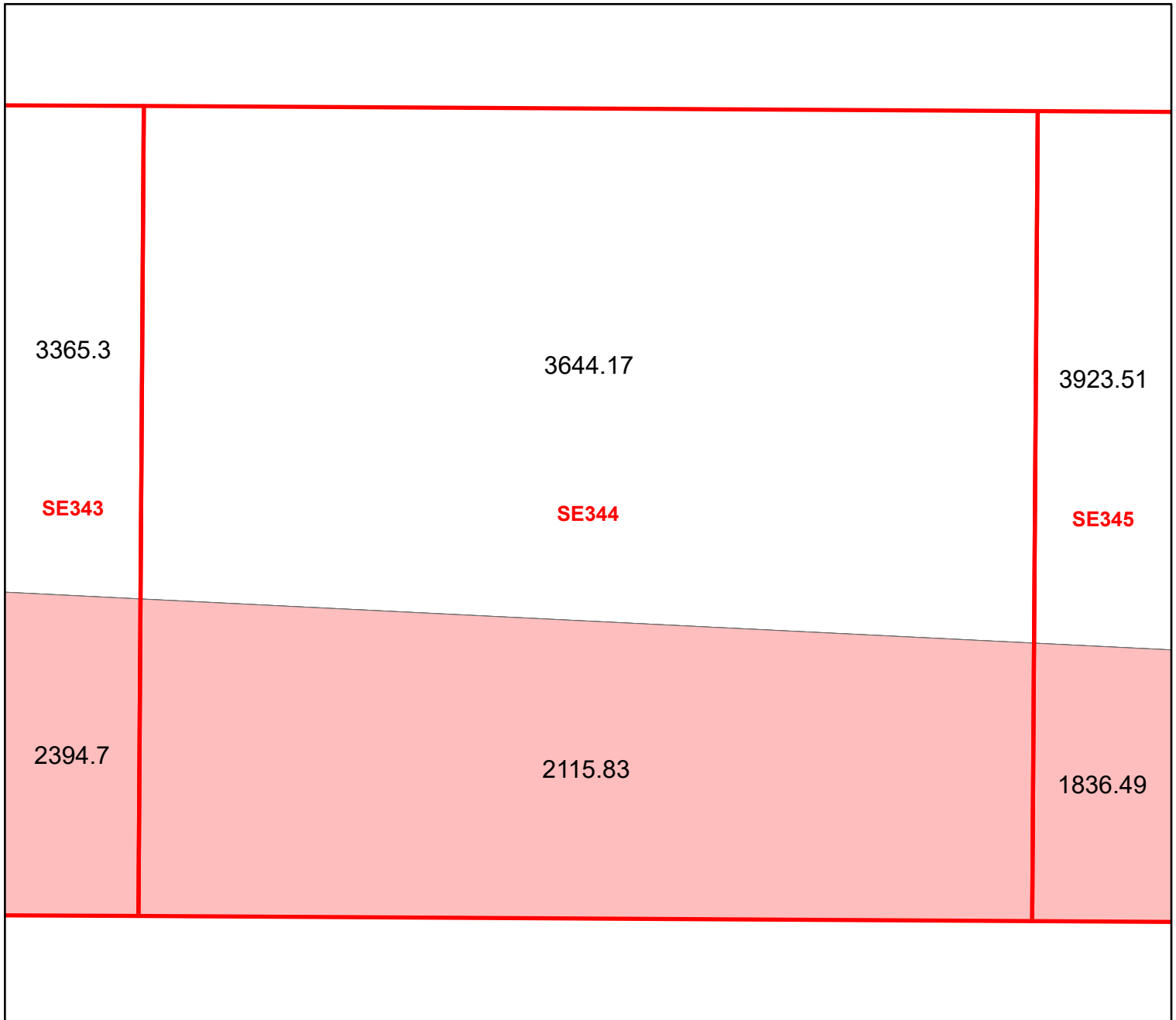
Block portion numbers are in acres

SE343

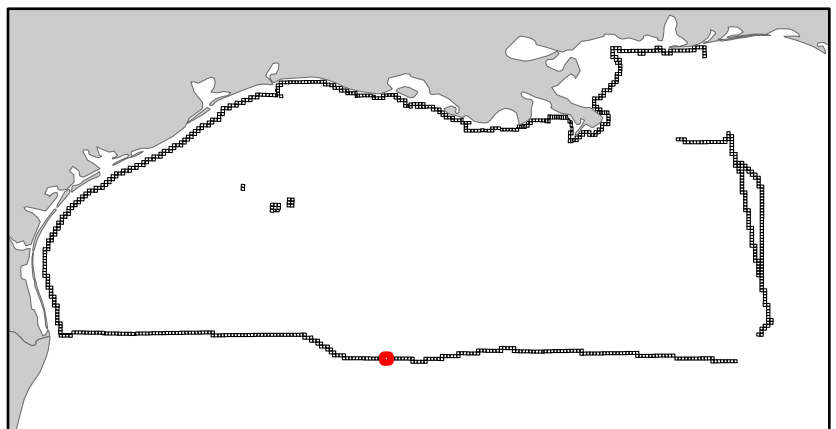
Sigsbee Escarpment

NG15-08

Block 344



-  Split Block
-  Deferred Portion
-  Portion Landward of the SLA
-  Portion that is Non-US Jurisdiction
-  Available Portion of Block
-  Portion Under Moratorium
-  Active Lease (Not-available)




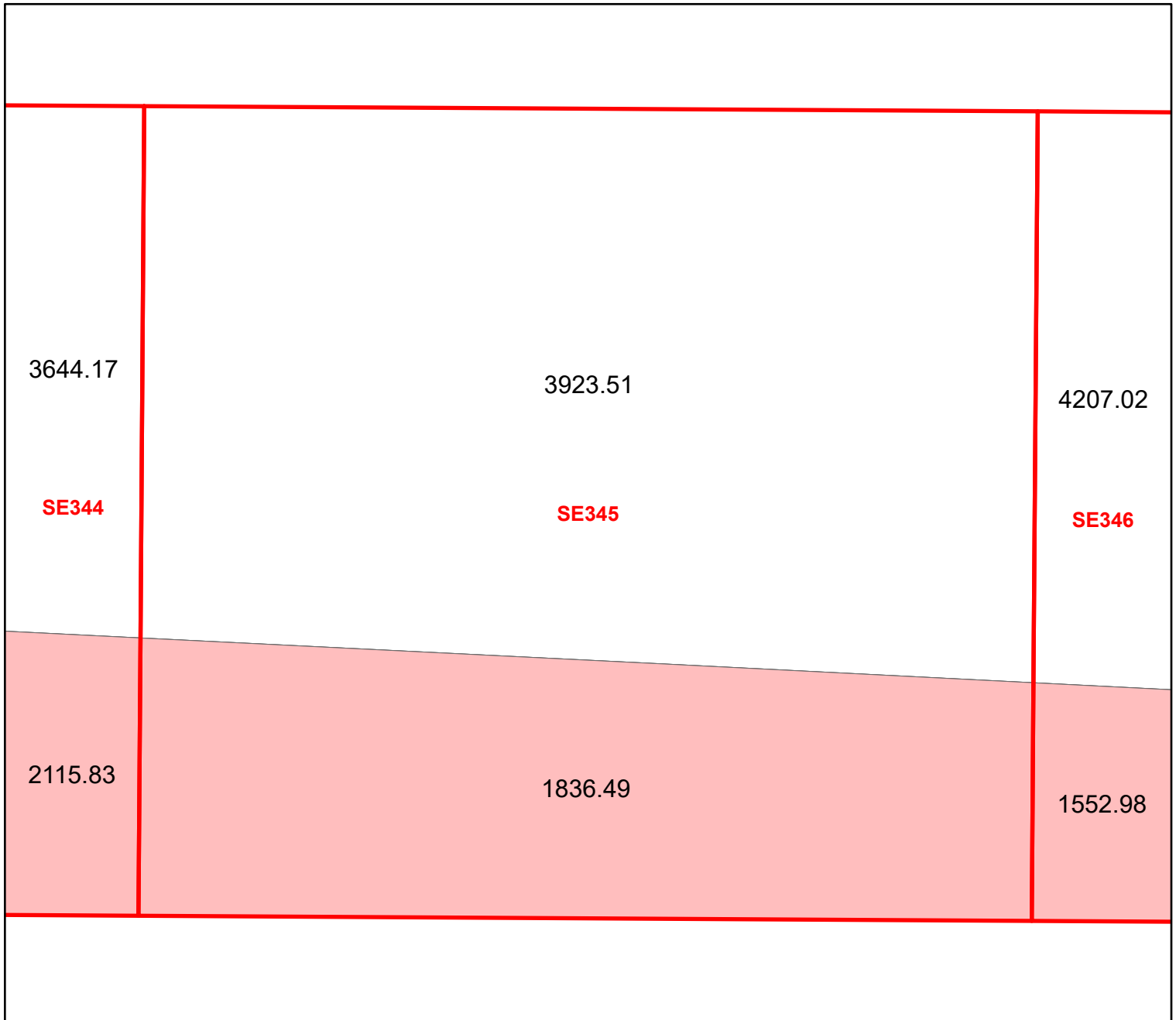
Block portion numbers are in acres

SE344

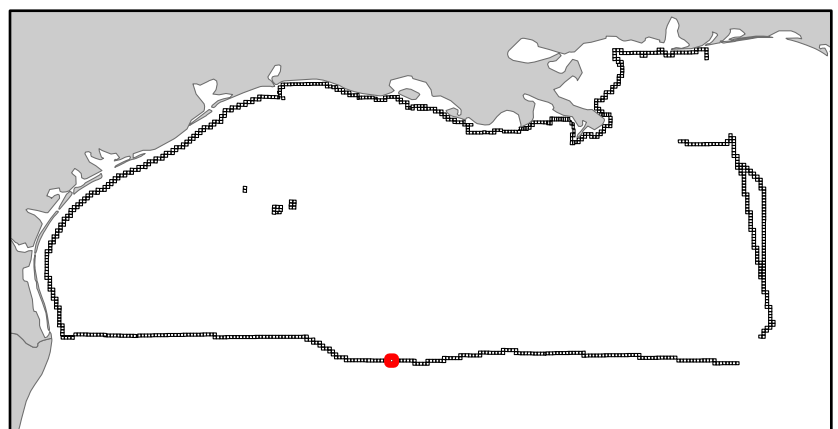
Sigsbee Escarpment

NG15-08

Block 345



- Split Block
- Deferred Portion
- Portion Landward of the SLA
- Portion that is Non-US Jurisdiction
- Available Portion of Block
- Portion Under Moratorium
- Active Lease (Not-available)




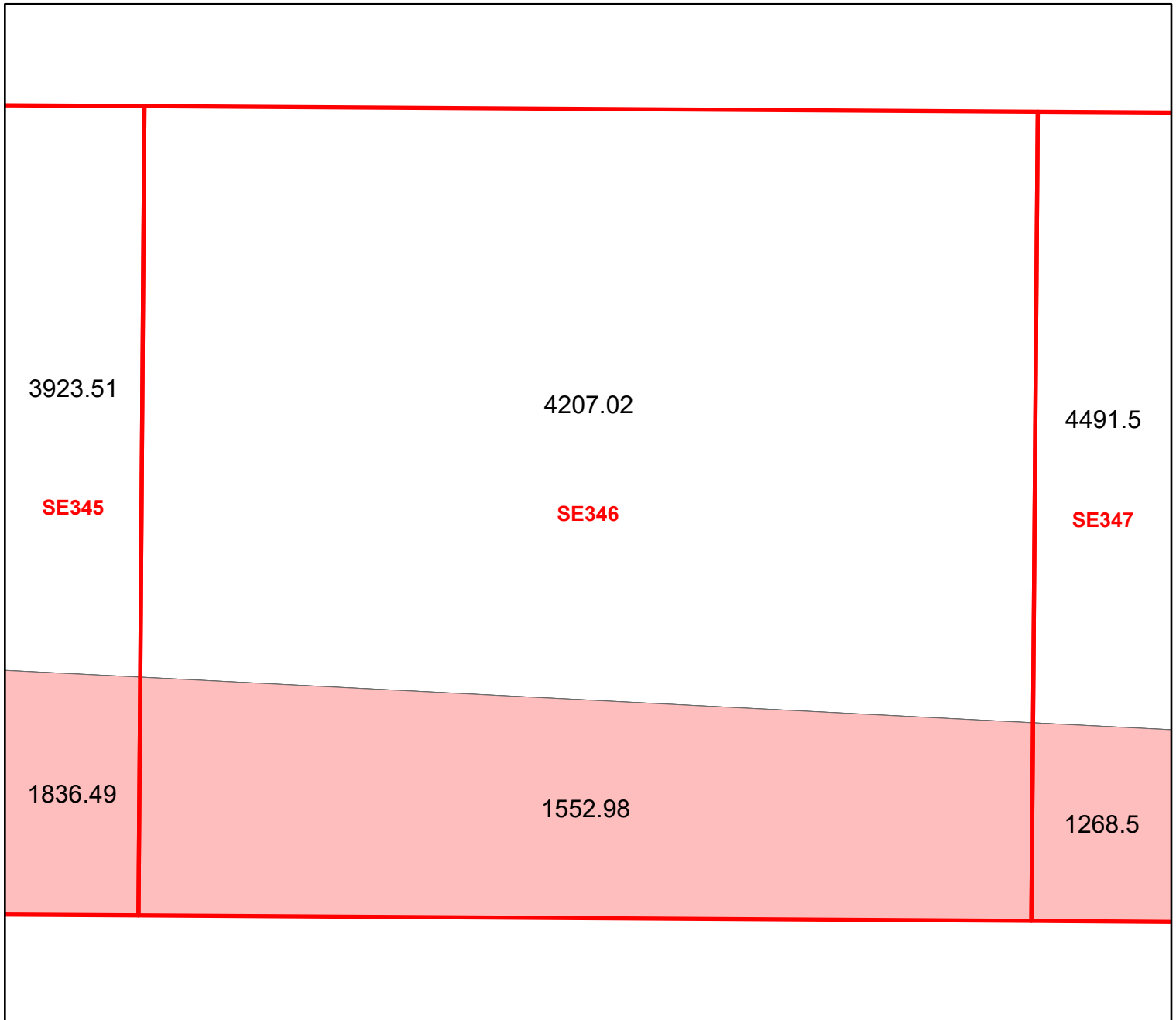
Block portion numbers are in acres

SE345

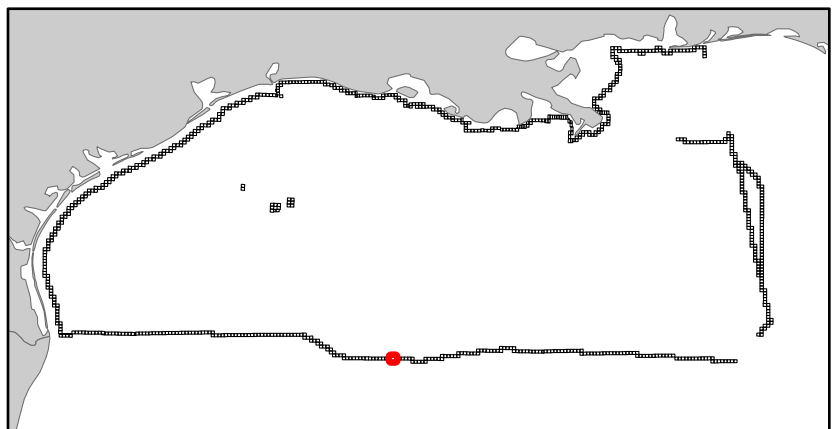
Sigsbee Escarpment

NG15-08

Block 346



-  Split Block
-  Deferred Portion
-  Portion Landward of the SLA
-  Portion that is Non-US Jurisdiction
-  Available Portion of Block
-  Portion Under Moratorium
-  Active Lease (Not-available)




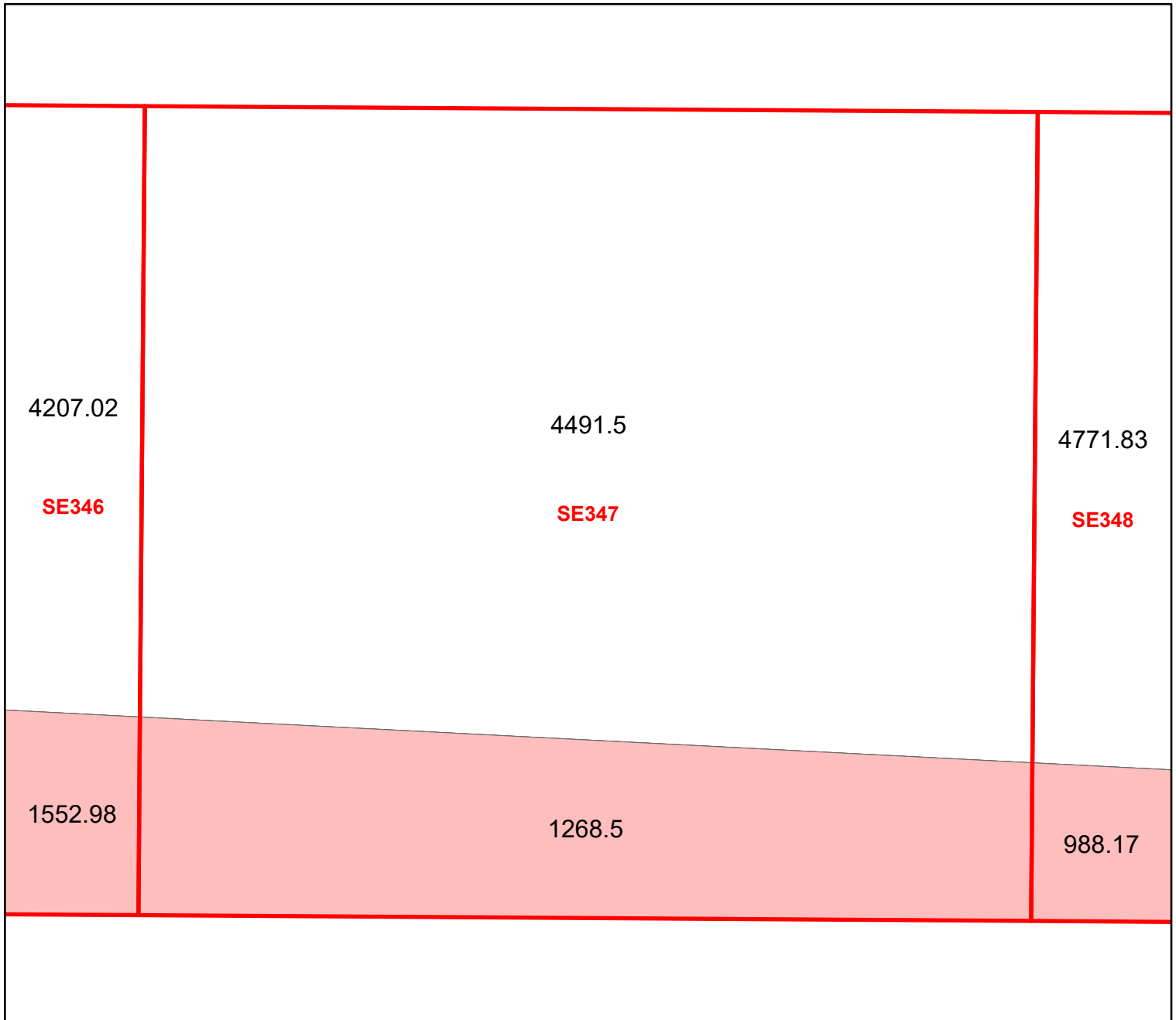
Block portion numbers are in acres

SE346

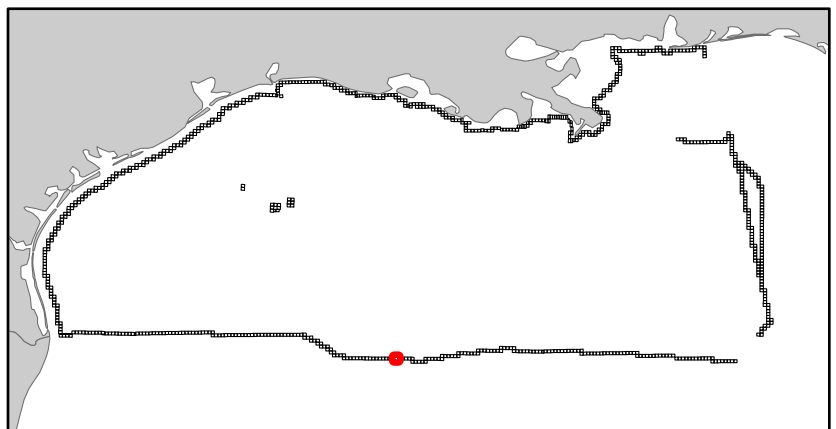
Sigsbee Escarpment

NG15-08

Block 347



-  Split Block
-  Deferred Portion
-  Portion Landward of the SLA
-  Portion that is Non-US Jurisdiction
-  Available Portion of Block
-  Portion Under Moratorium
-  Active Lease (Not-available)




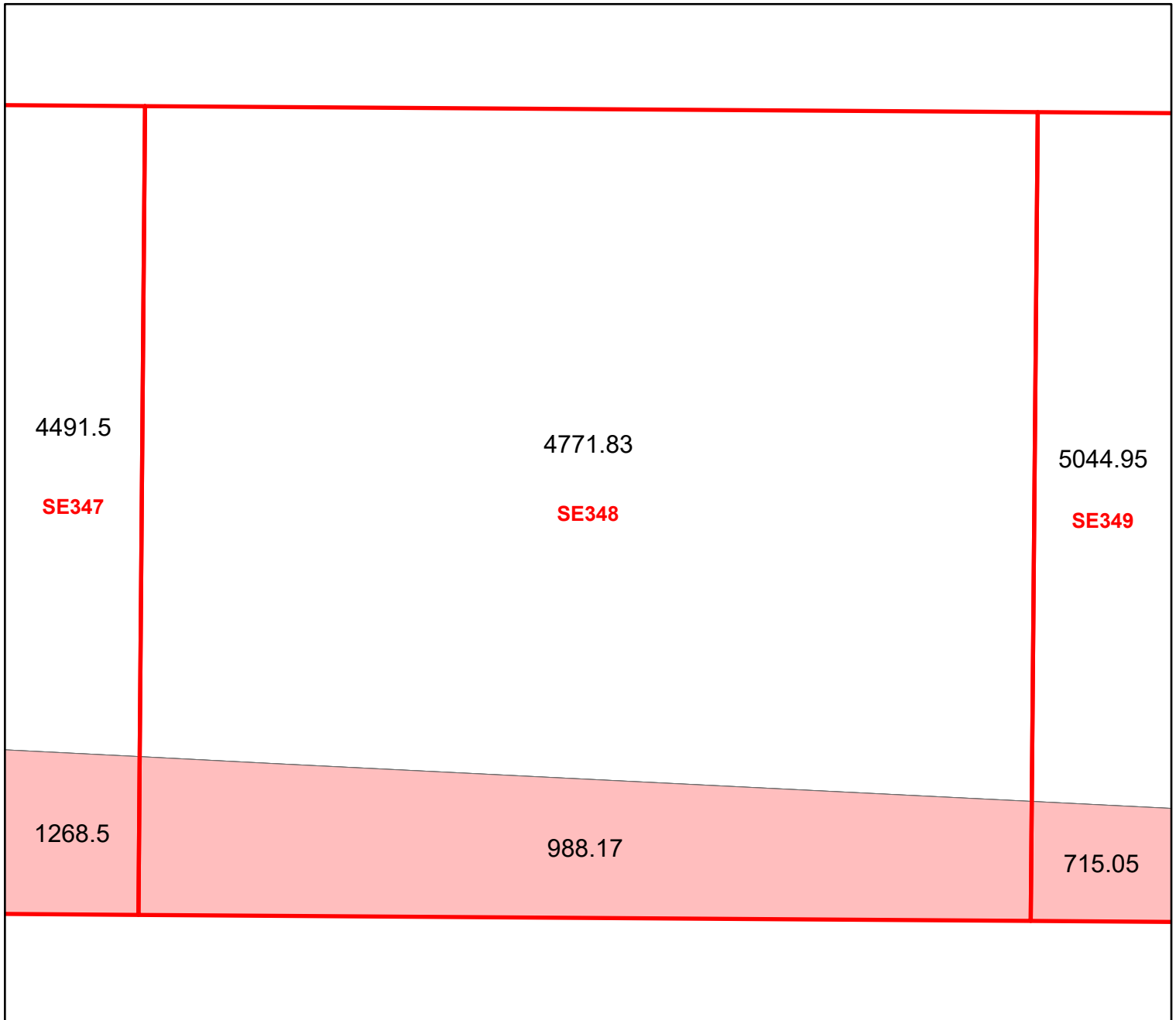
Block portion numbers are in acres

SE347

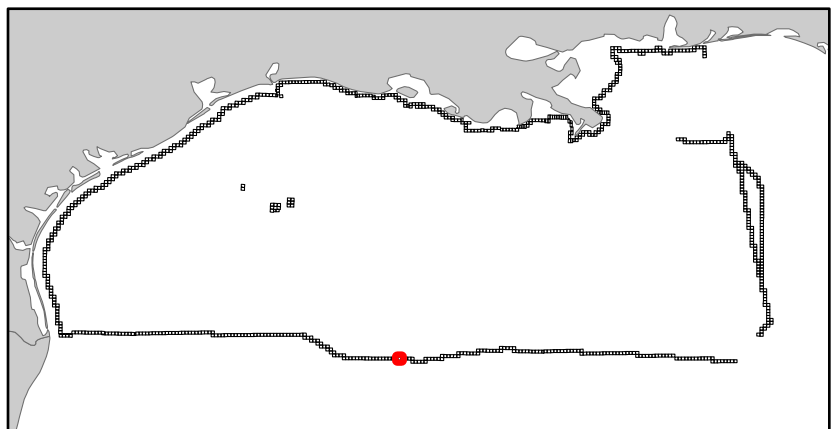
Sigsbee Escarpment

NG15-08

Block 348



-  Split Block
-  Deferred Portion
-  Portion Landward of the SLA
-  Portion that is Non-US Jurisdiction
-  Available Portion of Block
-  Portion Under Moratorium
-  Active Lease (Not-available)




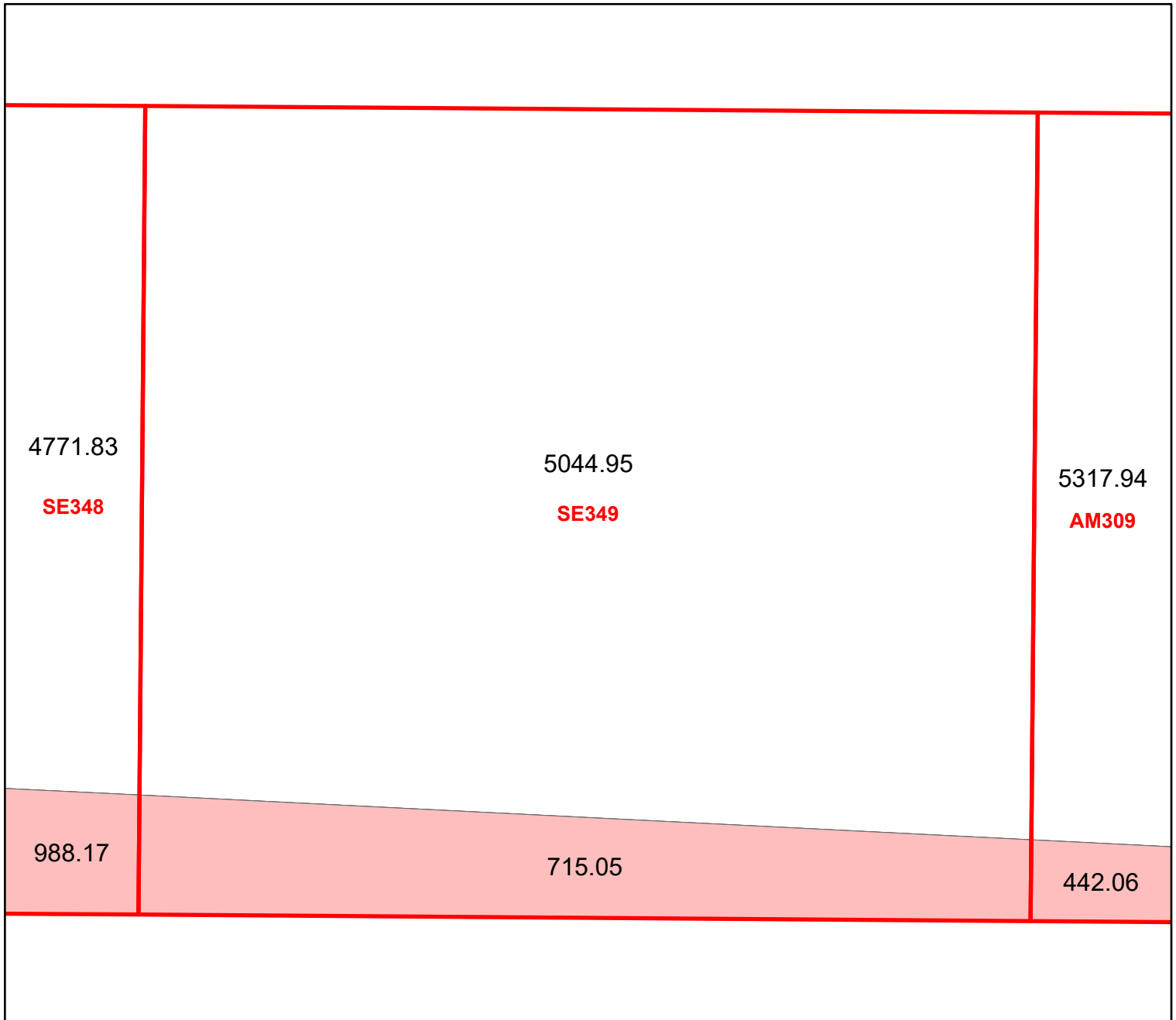
Block portion numbers are in acres

SE348

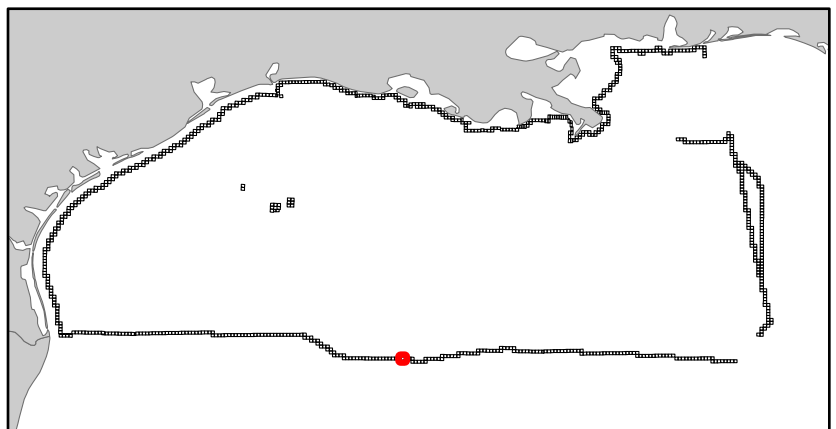
Sigsbee Escarpment

NG15-08

Block 349



-  Split Block
-  Deferred Portion
-  Portion Landward of the SLA
-  Portion that is Non-US Jurisdiction
-  Available Portion of Block
-  Portion Under Moratorium
-  Active Lease (Not-available)




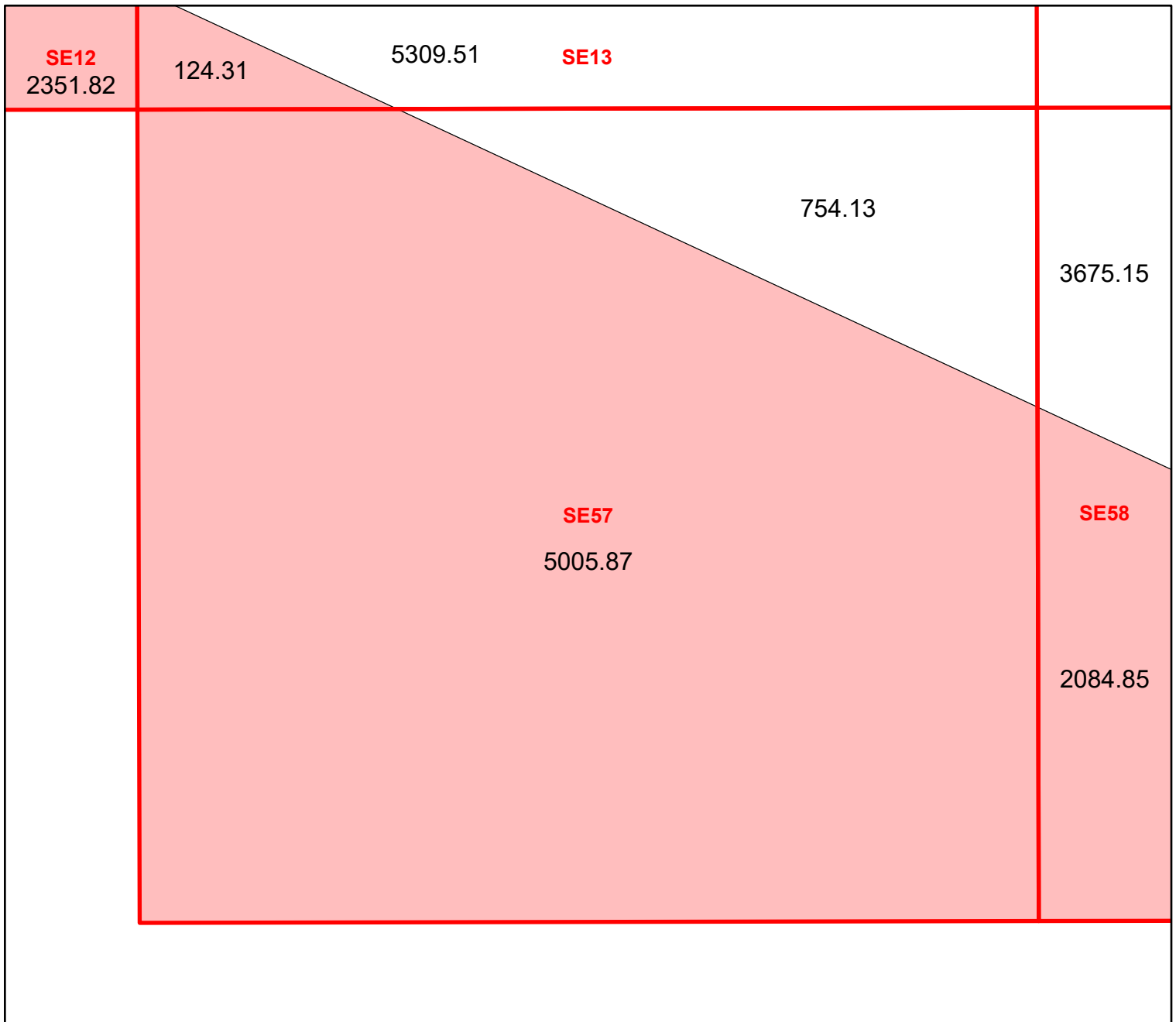
Block portion numbers are in acres

SE349

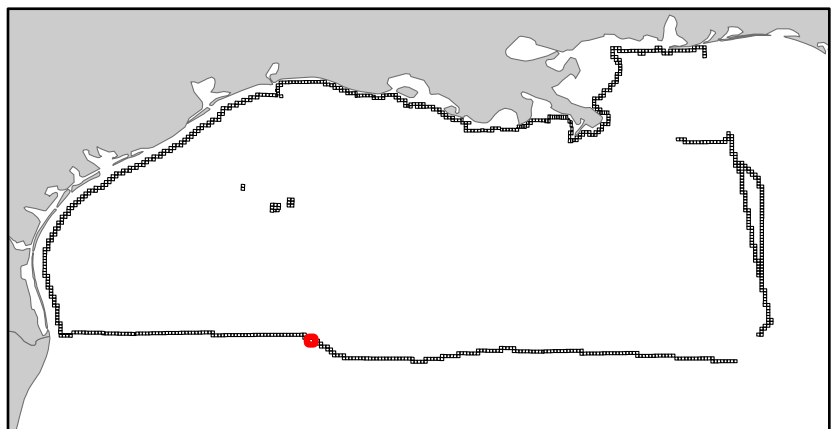
Sigsbee Escarpment

NG15-08

Block 57




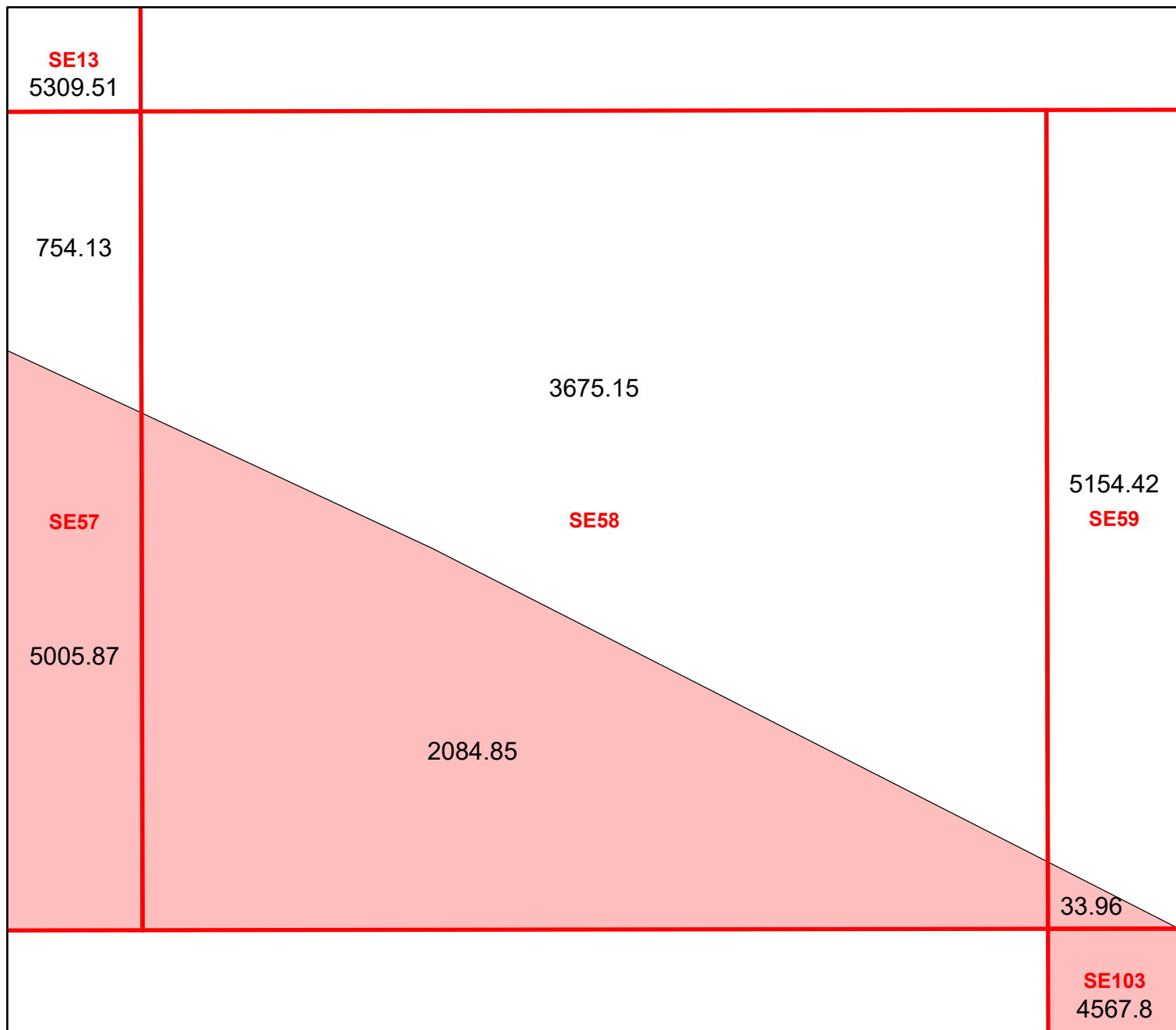
-  Split Block
-  Deferred Portion
-  Portion Landward of the SLA
-  Portion that is Non-US Jurisdiction
-  Available Portion of Block
-  Portion Under Moratorium
-  Active Lease (Not-available)



Block portion numbers are in acres

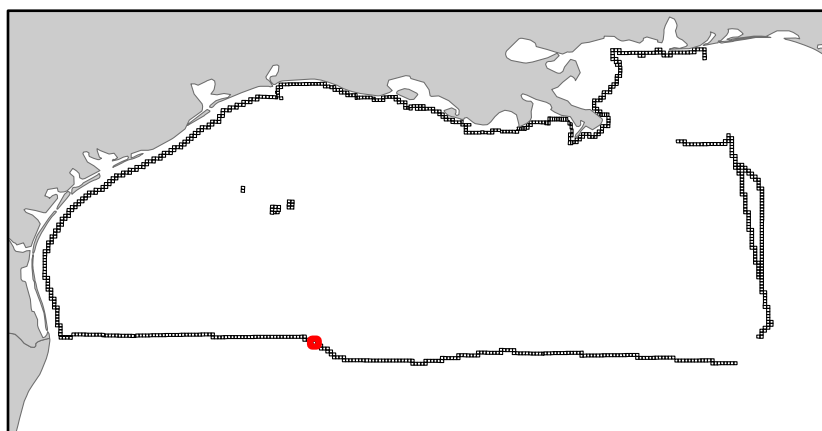
SE57

Block 58



- Legend:

 - Split Block
 - Deferred Portion
 - Portion Landward of the SLA
 - Portion that is Non-US Jurisdiction
 - Available Portion of Block
 - Portion Under Moratorium
 - Active Lease (Not-available)



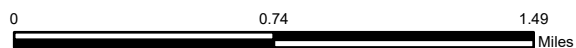
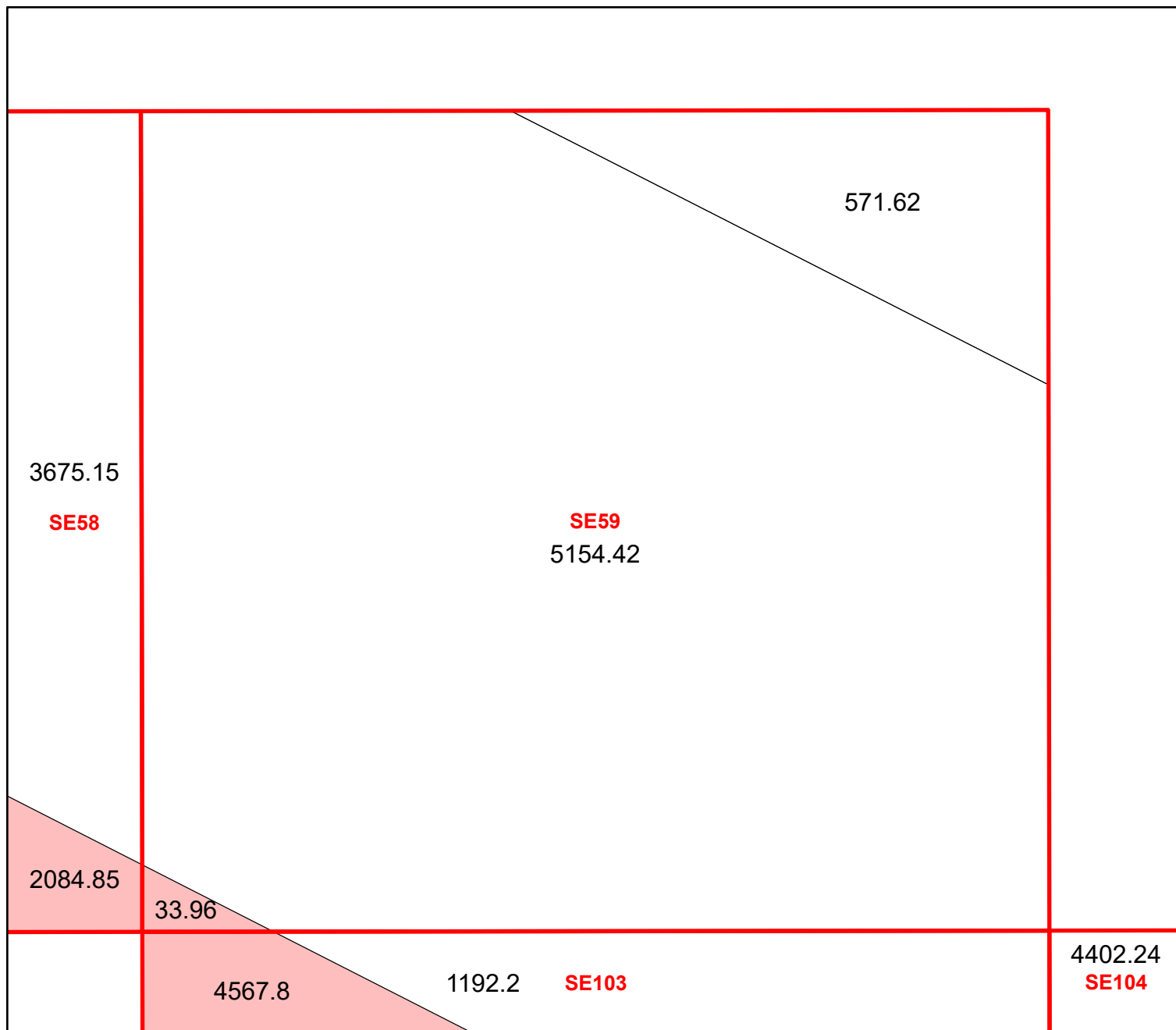
Block portion numbers are in acres

SE58

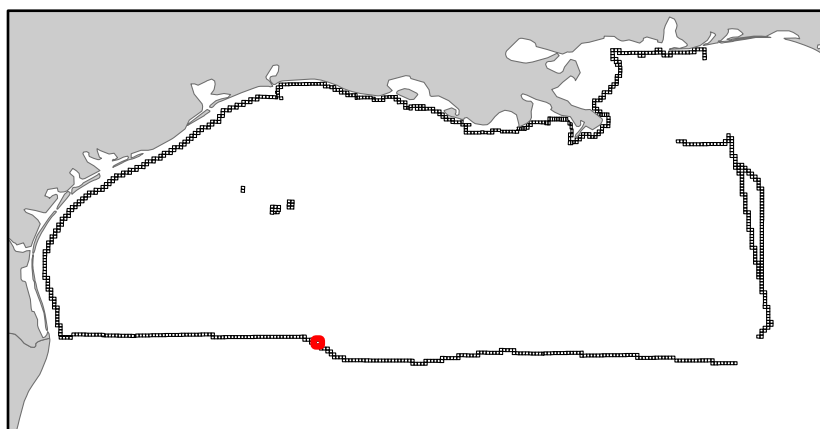
Sigsbee Escarpment

NG15-08

Block 59



-  Split Block
-  Deferred Portion
-  Portion Landward of the SLA
-  Portion that is Non-US Jurisdiction
-  Available Portion of Block
-  Portion Under Moratorium
-  Active Lease (Not-available)




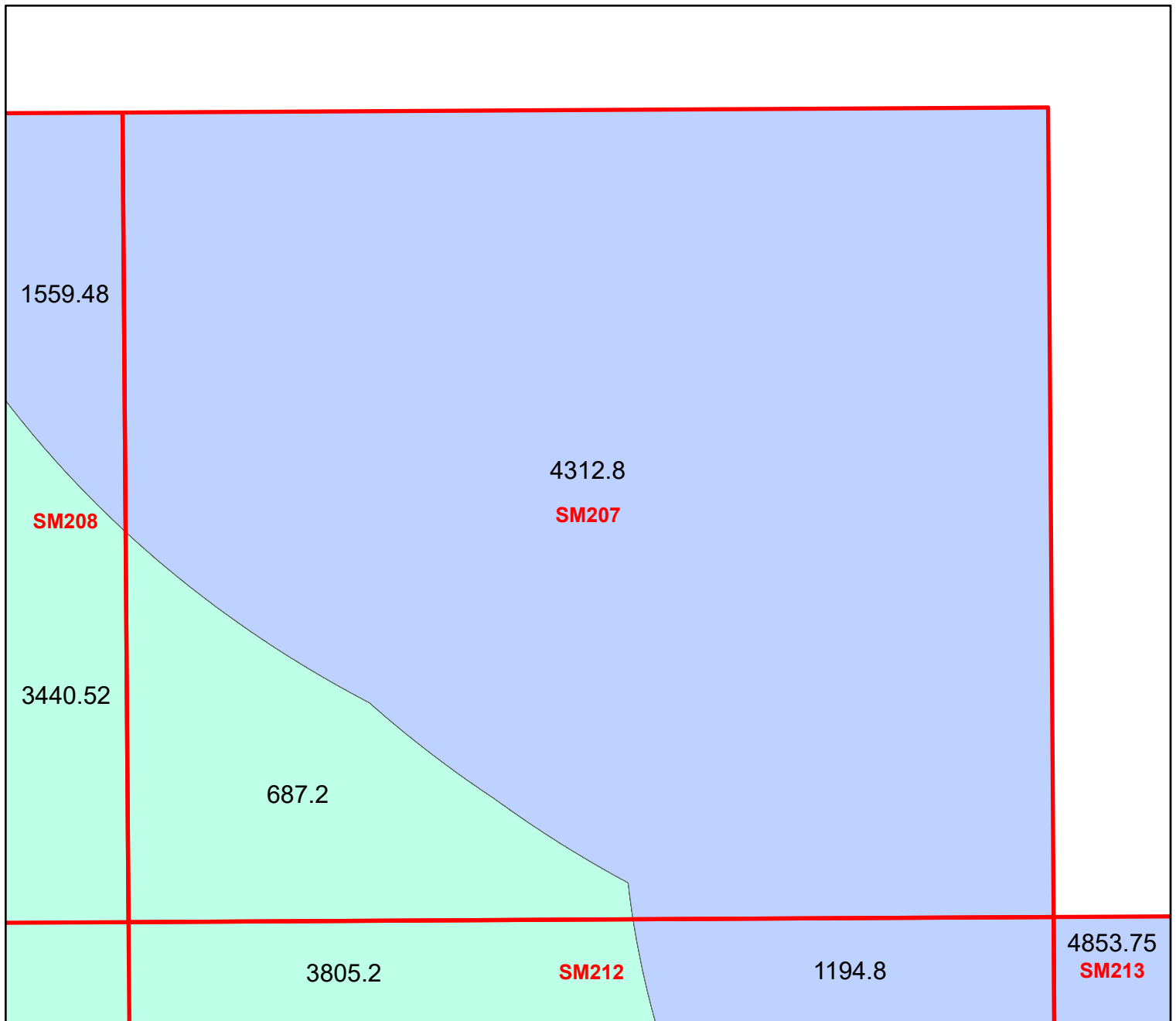
Block portion numbers are in acres


SE59

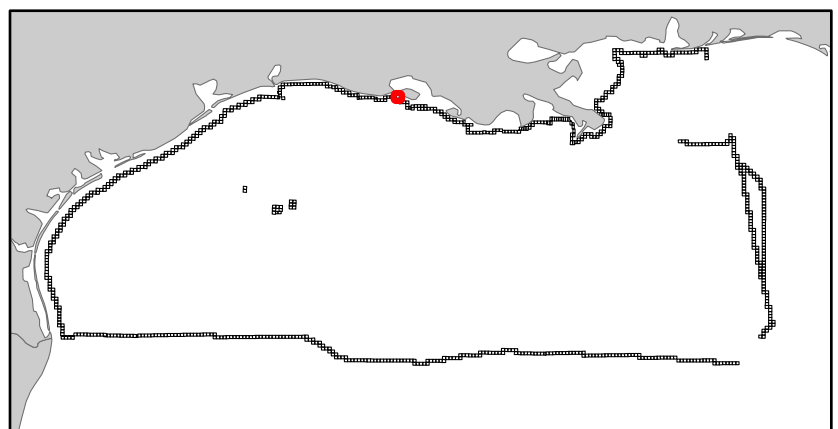
South Marsh Island Area

LA3D

Block 207



-  Split Block
-  Deferred Portion
-  Portion Landward of the SLA
-  Portion that is Non-US Jurisdiction
-  Available Portion of Block
-  Portion Under Moratorium
-  Active Lease (Not-available)




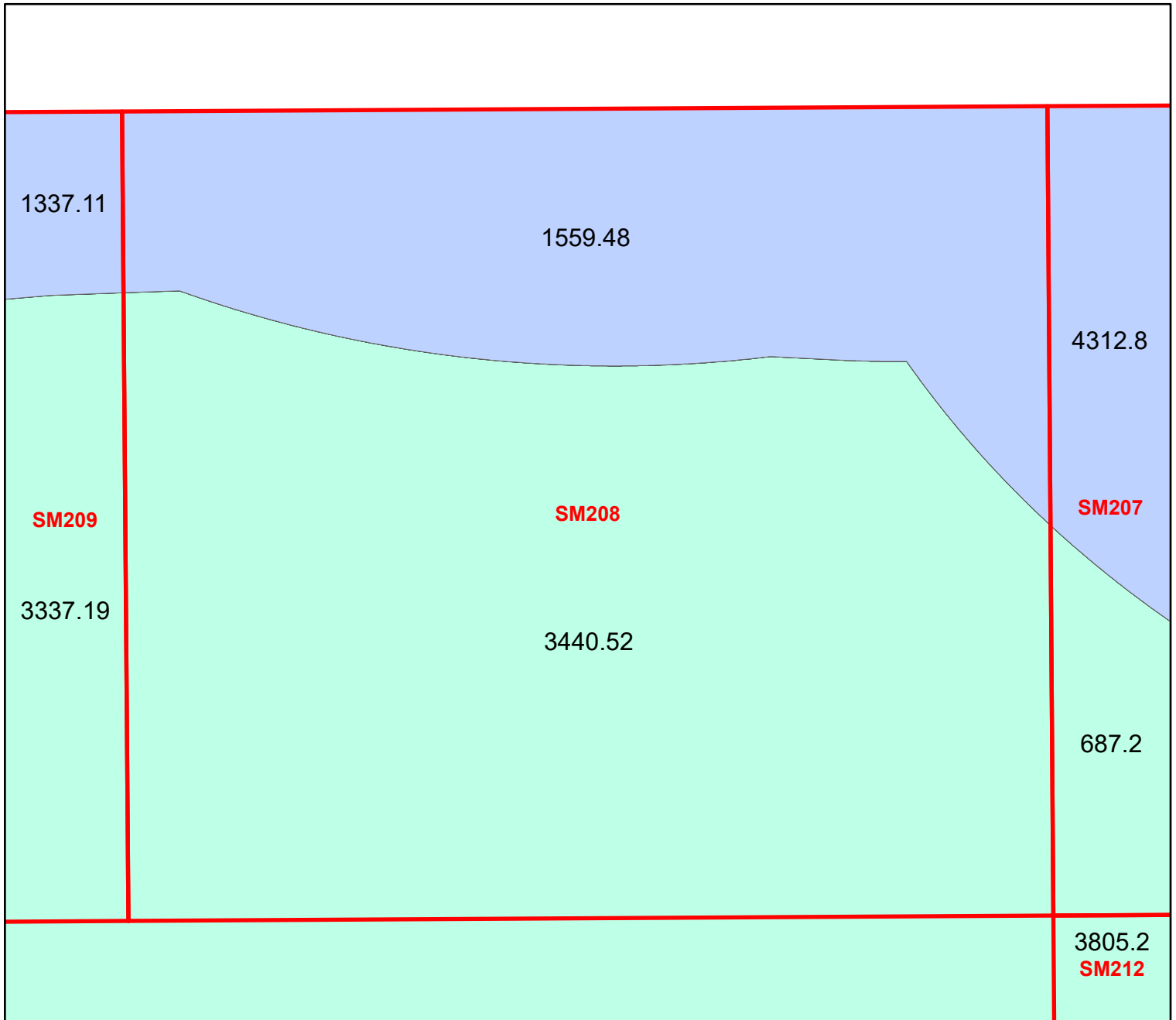
Block portion numbers are in acres

SM207

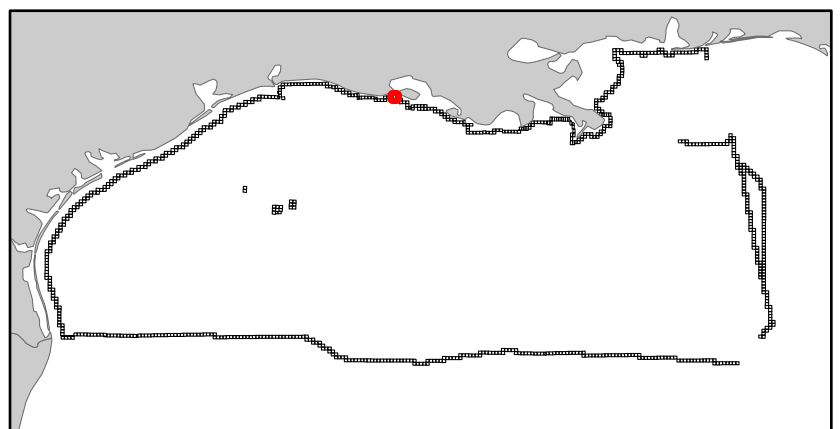
South Marsh Island Area

LA3D

Block 208



- Split Block
- Deferred Portion
- Portion Landward of the SLA
- Portion that is Non-US Jurisdiction
- Available Portion of Block
- Portion Under Moratorium
- Active Lease (Not-available)




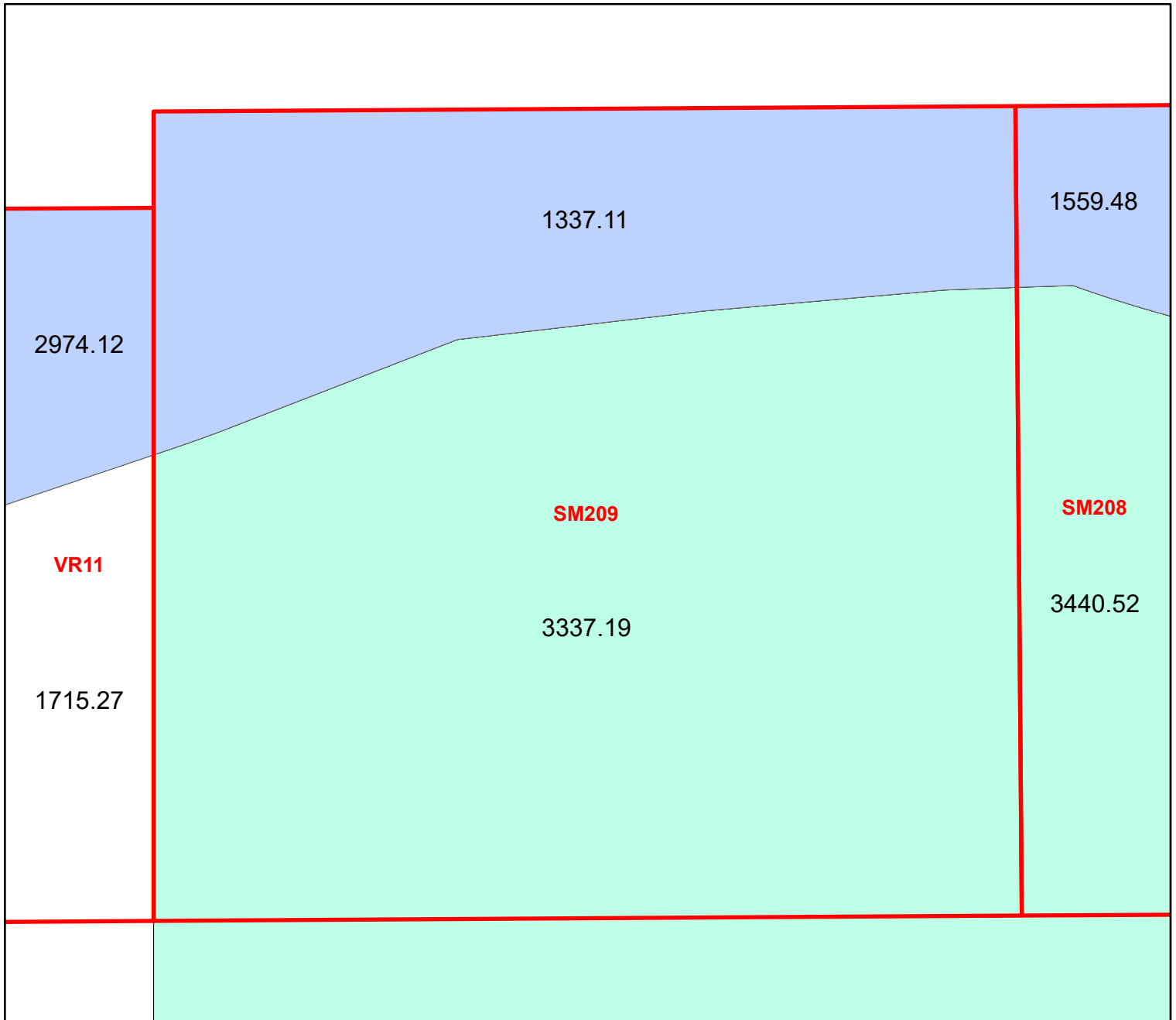
Block portion numbers are in acres

SM208

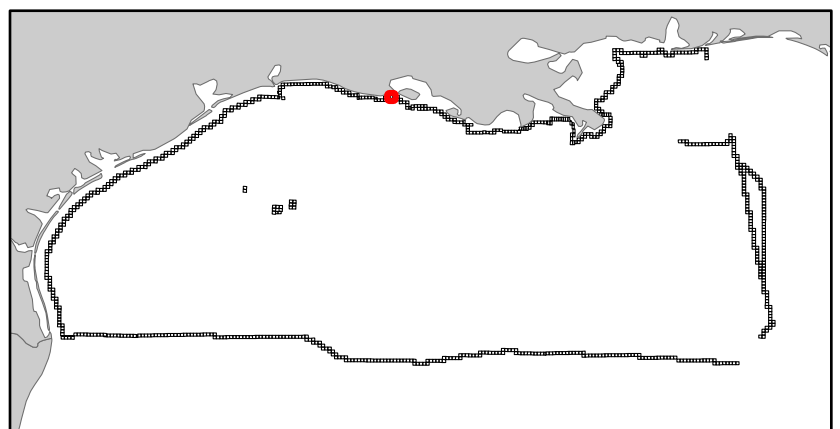
South Marsh Island Area

LA3D

Block 209



- Split Block
- Deferred Portion
- Portion Landward of the SLA
- Portion that is Non-US Jurisdiction
- Available Portion of Block
- Portion Under Moratorium
- Active Lease (Not-available)




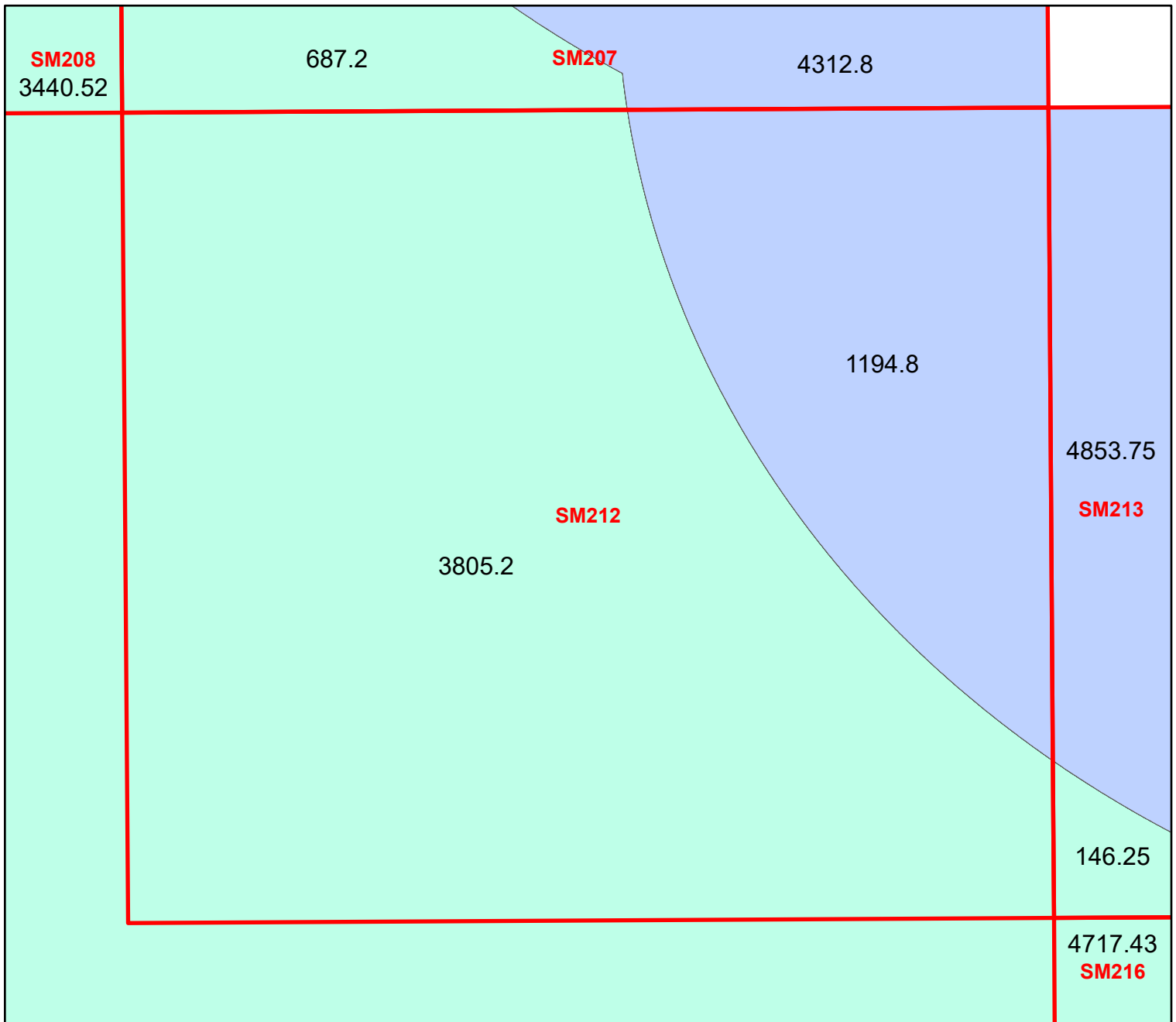
Block portion numbers are in acres

SM209

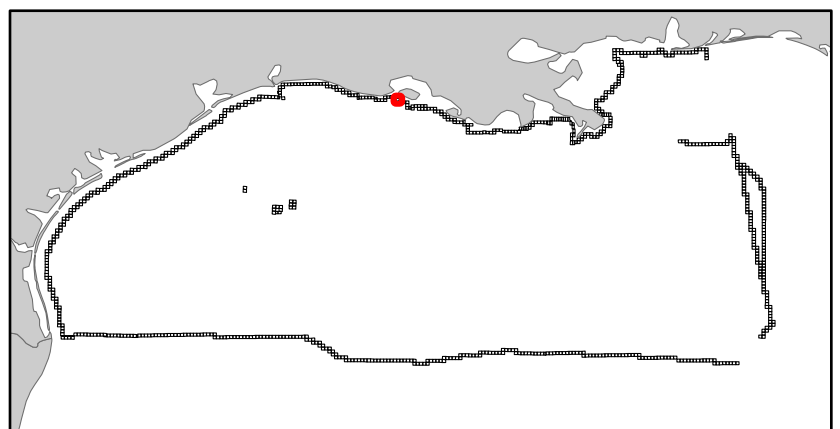
South Marsh Island Area

LA3D

Block 212



- Split Block
- Deferred Portion
- Portion Landward of the SLA
- Portion that is Non-US Jurisdiction
- Available Portion of Block
- Portion Under Moratorium
- Active Lease (Not-available)




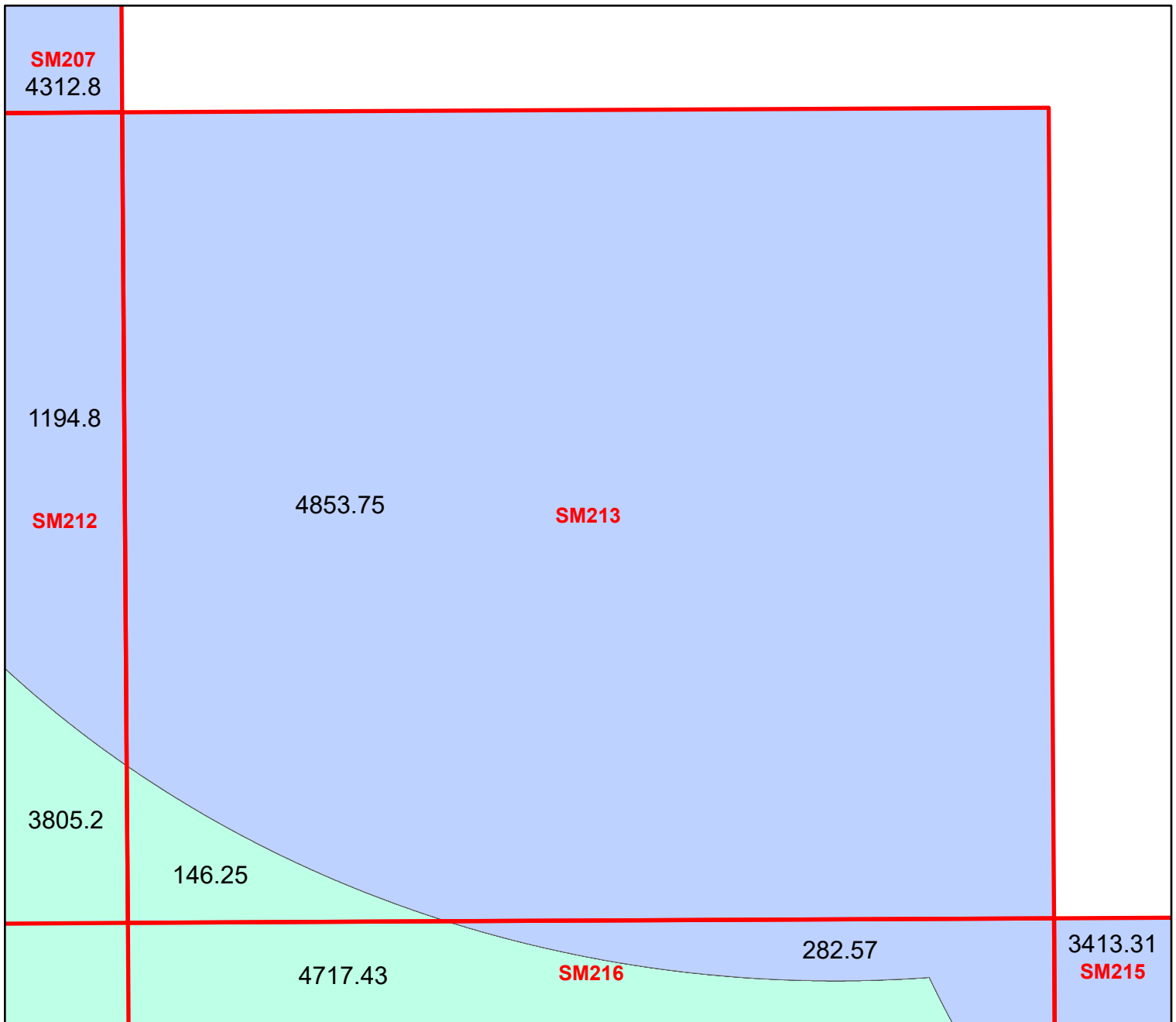
Block portion numbers are in acres

SM212

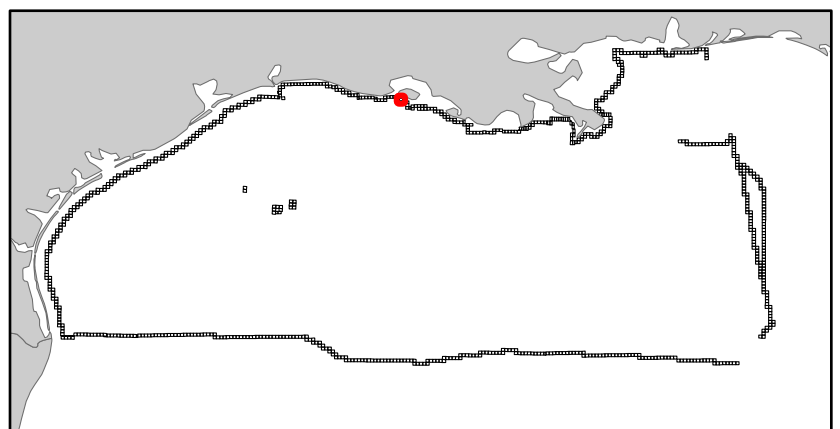
South Marsh Island Area

LA3D

Block 213



- Split Block
- Deferred Portion
- Portion Landward of the SLA
- Portion that is Non-US Jurisdiction
- Available Portion of Block
- Portion Under Moratorium
- Active Lease (Not-available)




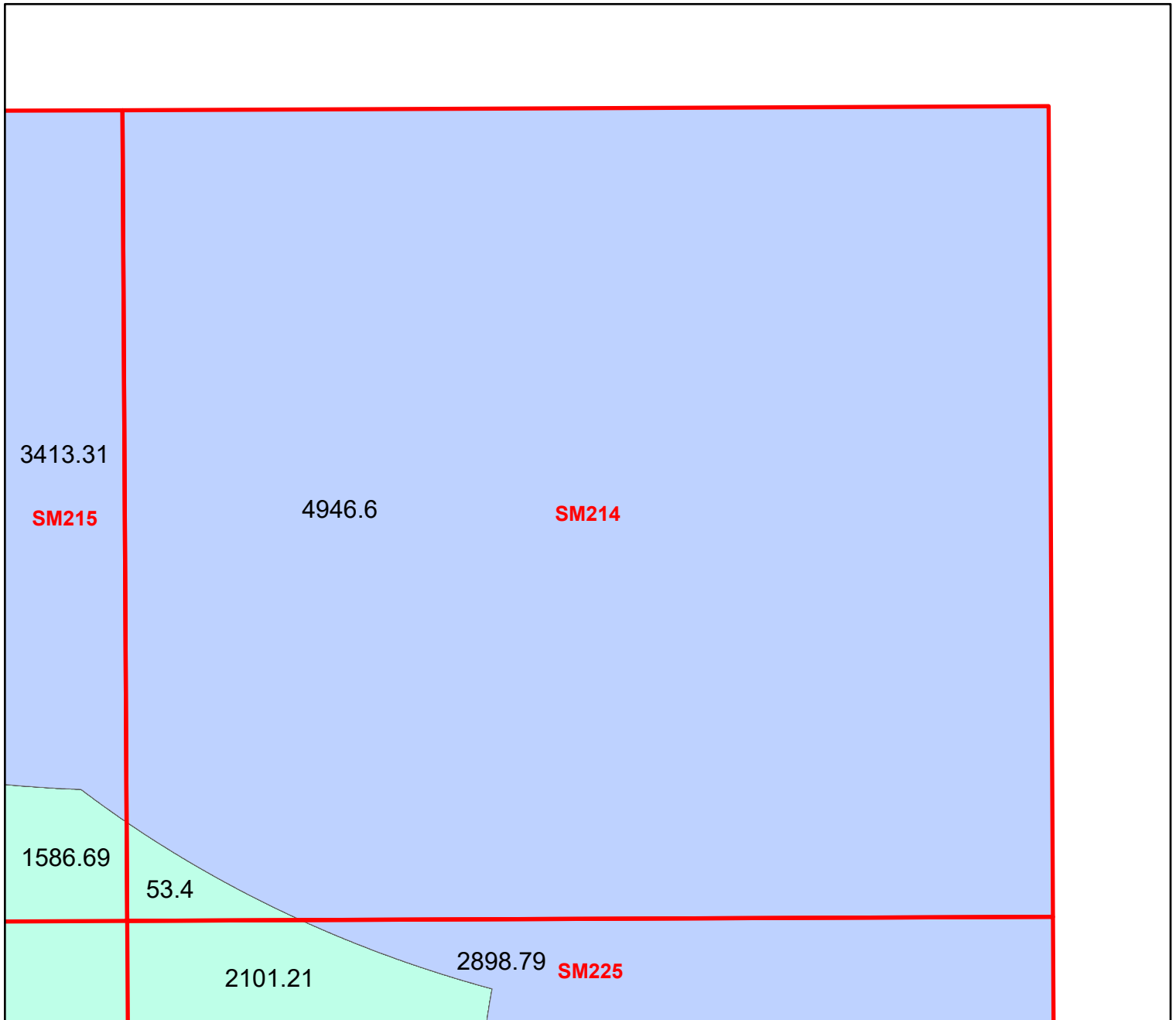
Block portion numbers are in acres

SM213

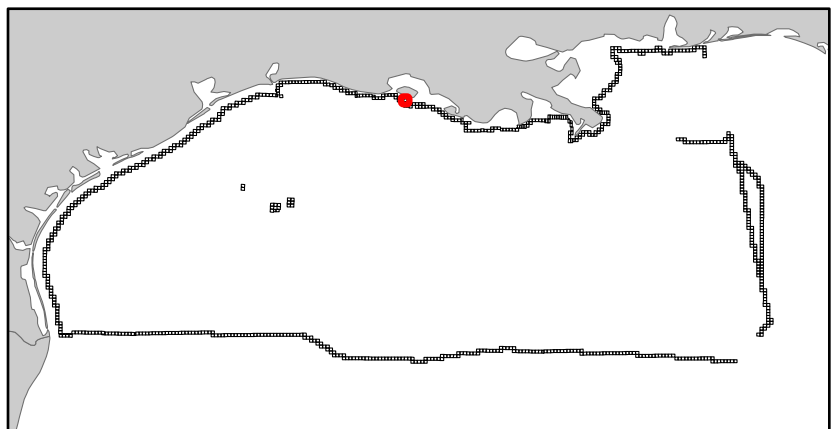
South Marsh Island Area

LA3D

Block 214



-  Split Block
-  Deferred Portion
-  Portion Landward of the SLA
-  Portion that is Non-US Jurisdiction
-  Available Portion of Block
-  Portion Under Moratorium
-  Active Lease (Not-available)




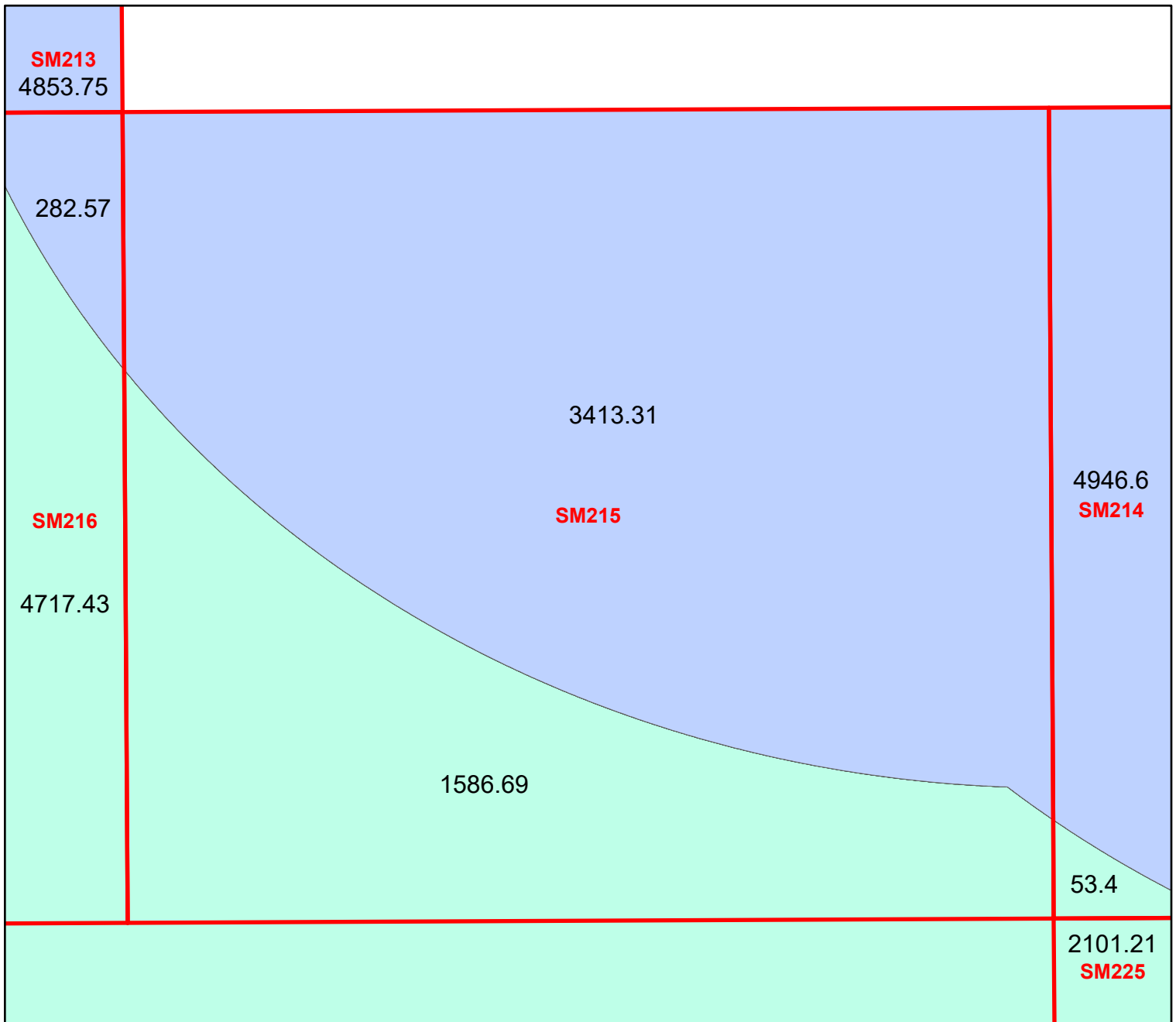
Block portion numbers are in acres

SM214

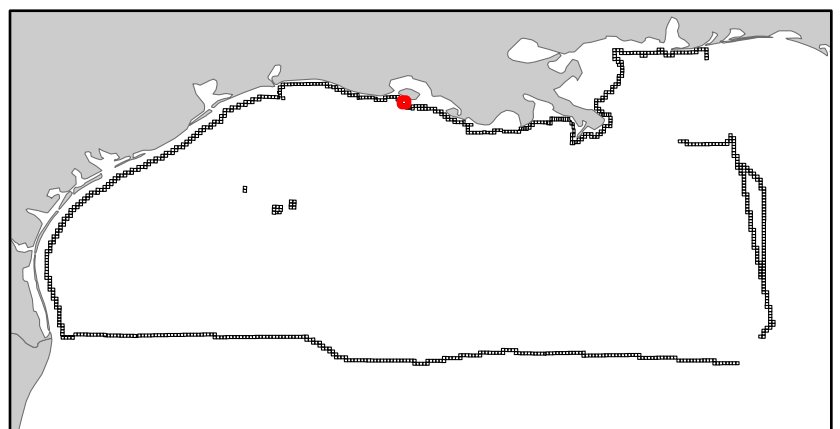
South Marsh Island Area

LA3D

Block 215



- Split Block
- Deferred Portion
- Portion Landward of the SLA
- Portion that is Non-US Jurisdiction
- Available Portion of Block
- Portion Under Moratorium
- Active Lease (Not-available)



Block portion numbers are in acres


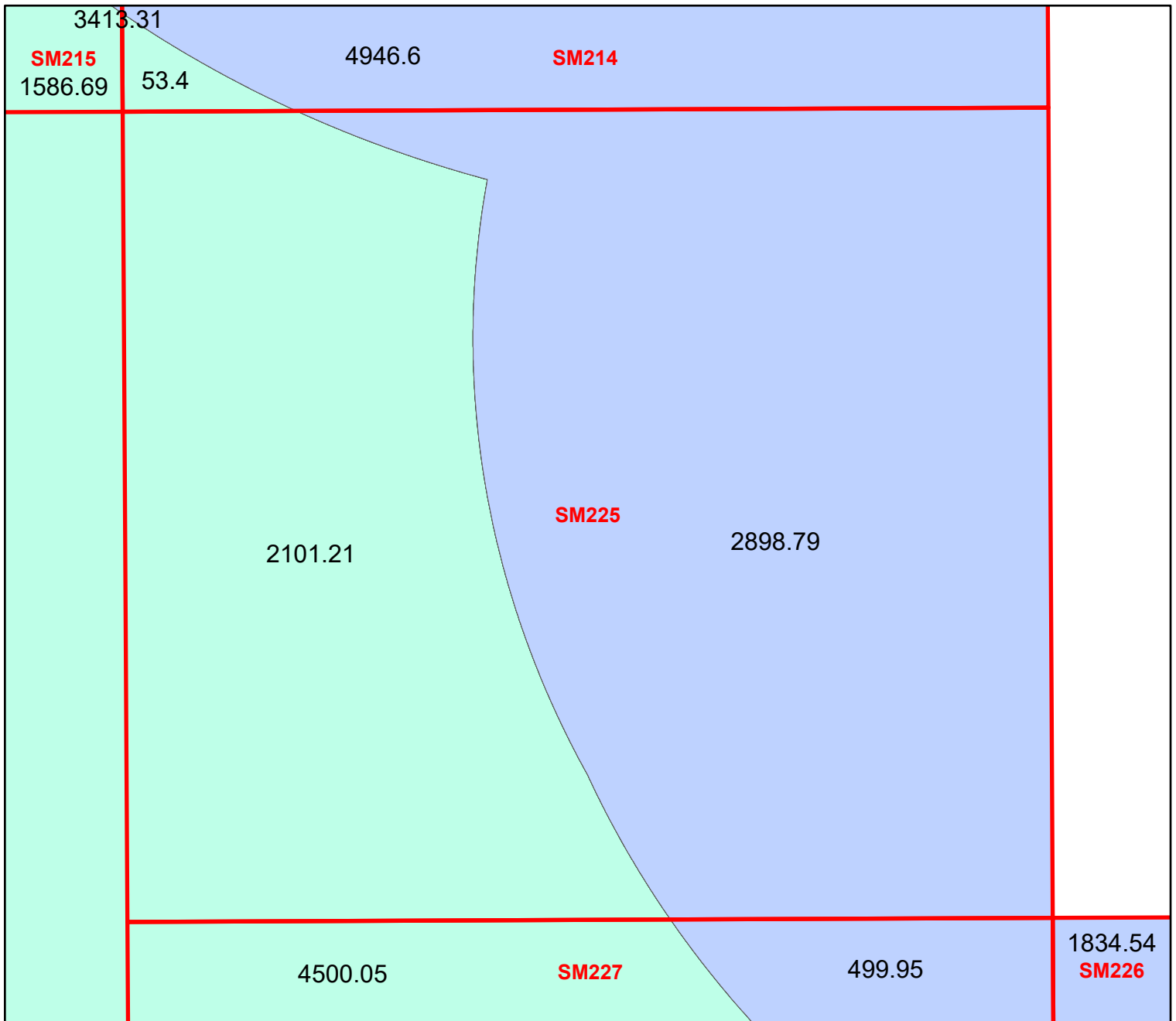
SM215

SM216

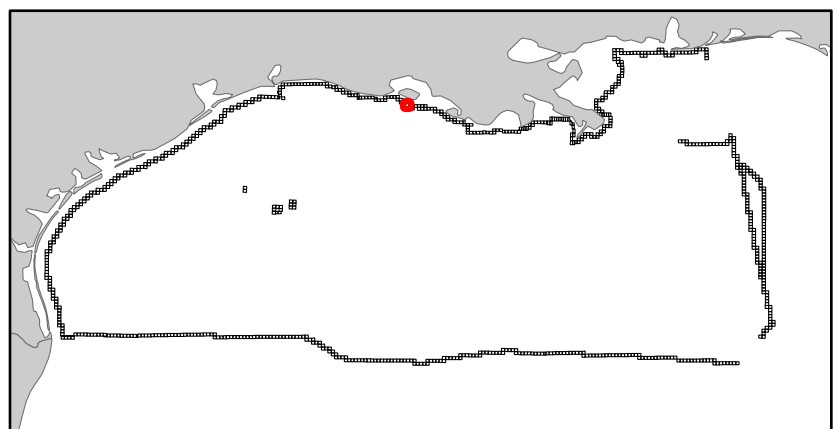
South Marsh Island Area

LA3D

Block 225



- Split Block
- Deferred Portion
- Portion Landward of the SLA
- Portion that is Non-US Jurisdiction
- Available Portion of Block
- Portion Under Moratorium
- Active Lease (Not-available)




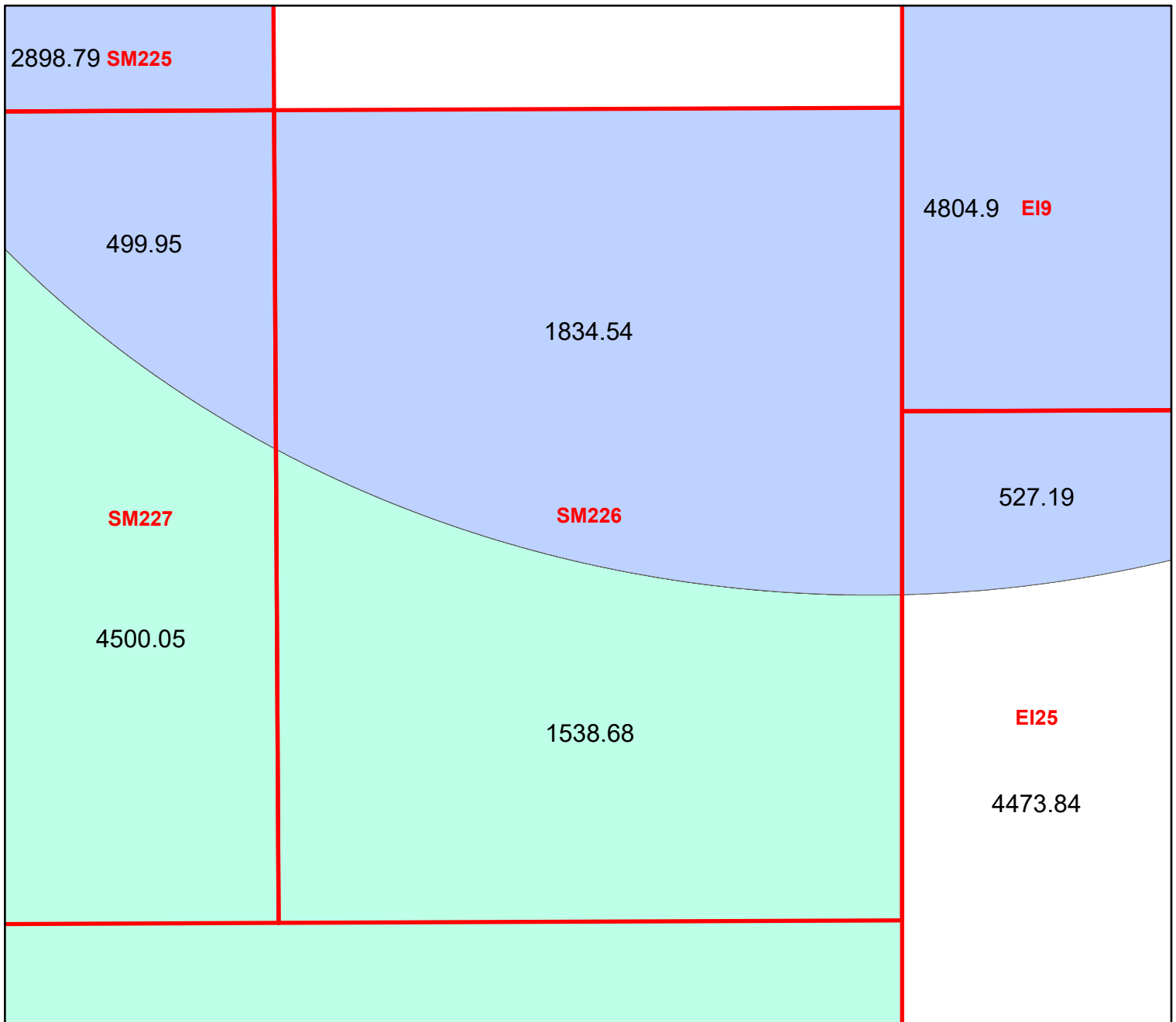
Block portion numbers are in acres

SM225

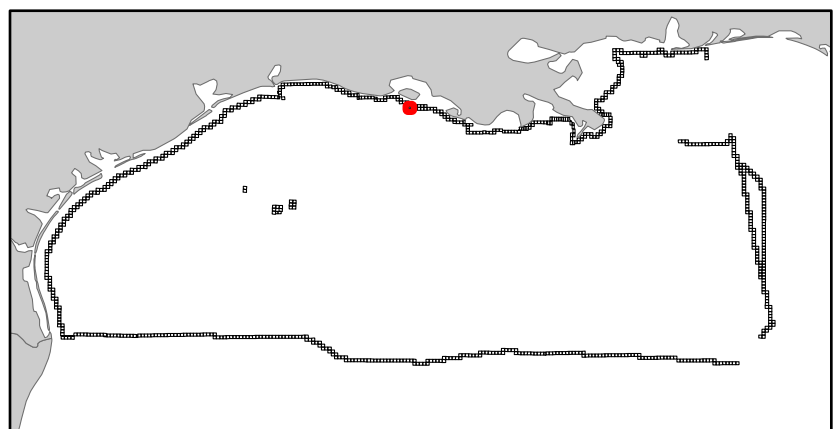
South Marsh Island Area

LA3D

Block 226



- Split Block
- Deferred Portion
- Portion Landward of the SLA
- Portion that is Non-US Jurisdiction
- Available Portion of Block
- Portion Under Moratorium
- Active Lease (Not-available)




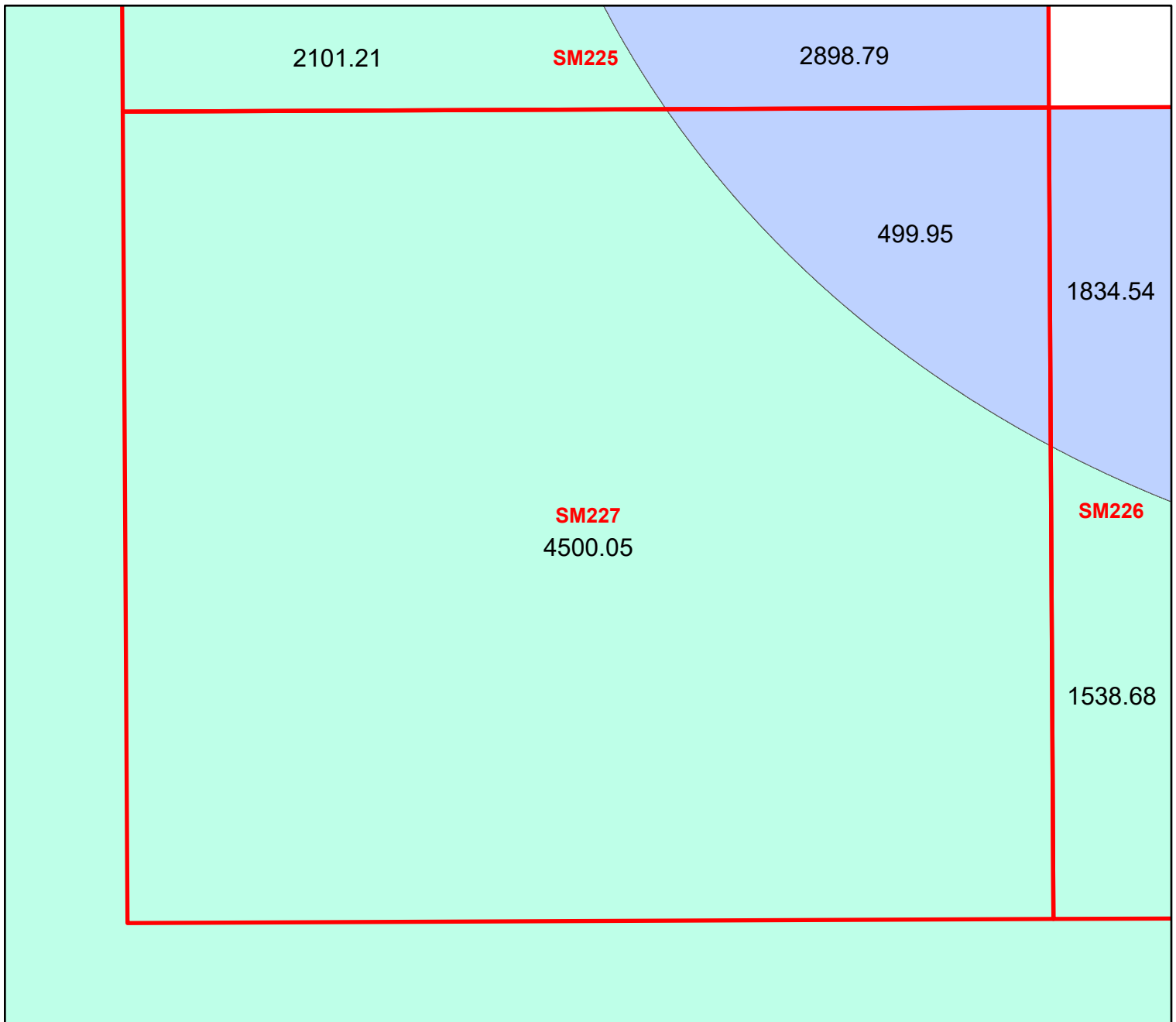
Block portion numbers are in acres

SM226

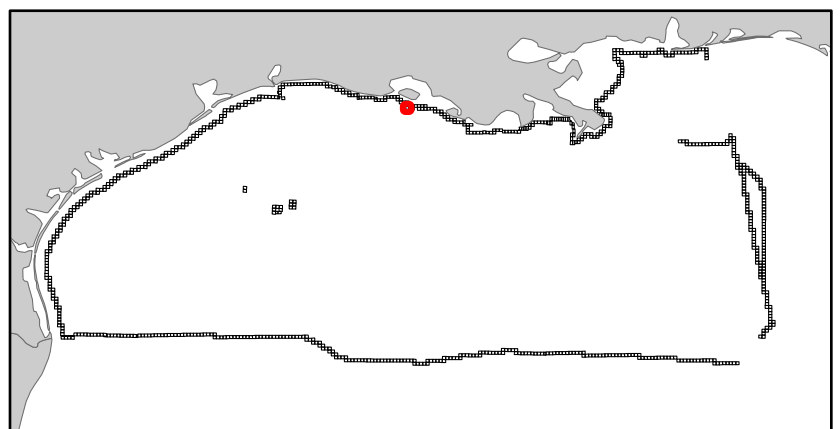
South Marsh Island Area

LA3D

Block 227



-  Split Block
-  Deferred Portion
-  Portion Landward of the SLA
-  Portion that is Non-US Jurisdiction
-  Available Portion of Block
-  Portion Under Moratorium
-  Active Lease (Not-available)




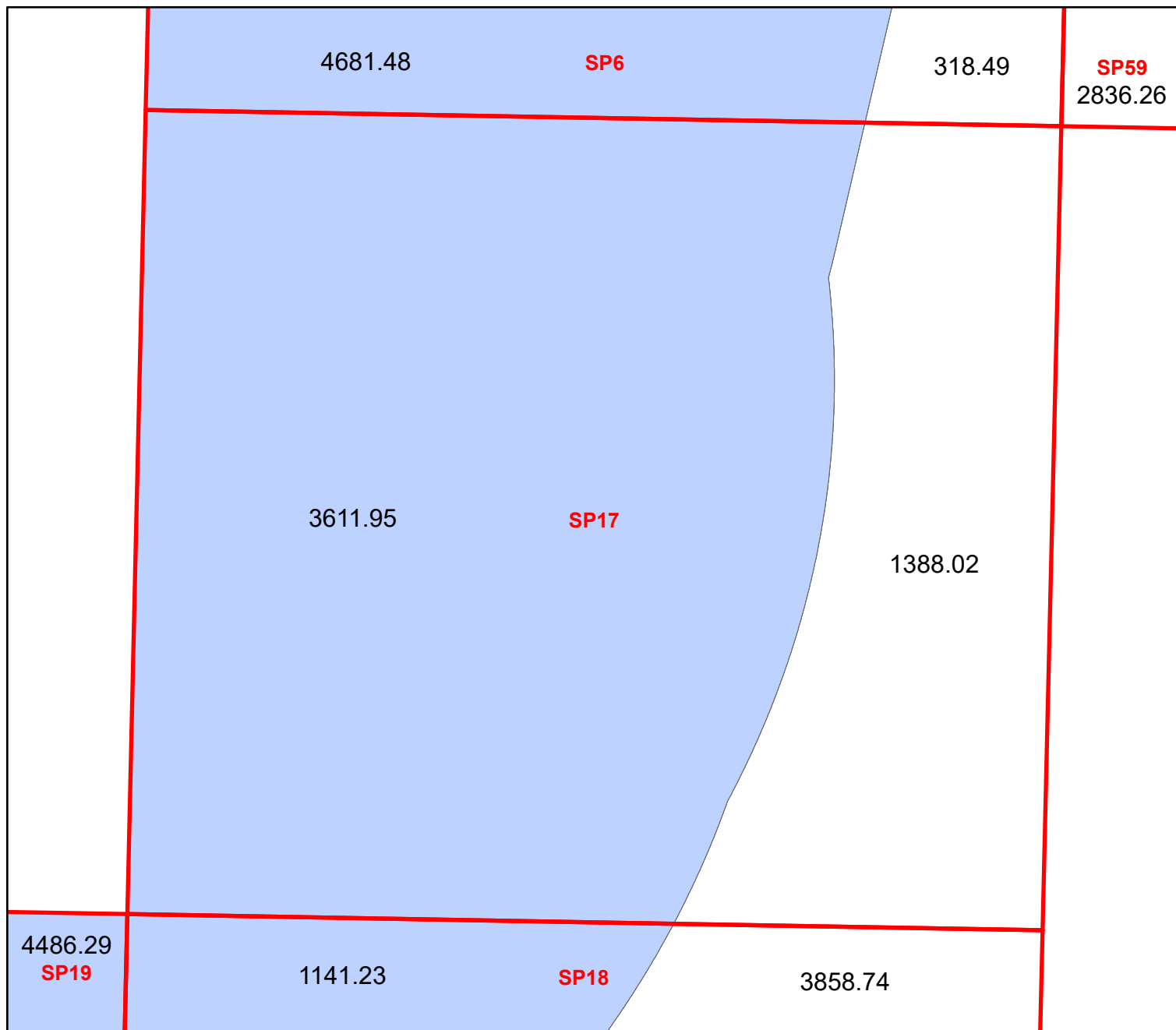
Block portion numbers are in acres

SM227

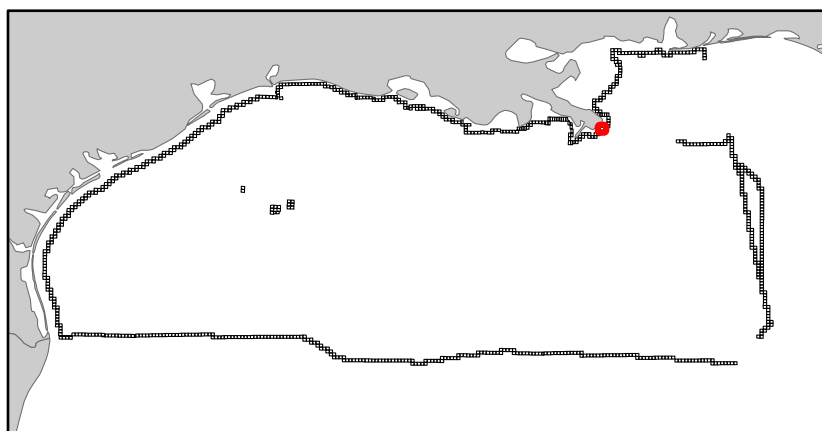
South Pass Area

LA9

Block 17



- Split Block
- Deferred Portion
- Portion Landward of the SLA
- Portion that is Non-US Jurisdiction
- Available Portion of Block
- Portion Under Moratorium
- Active Lease (Not-available)




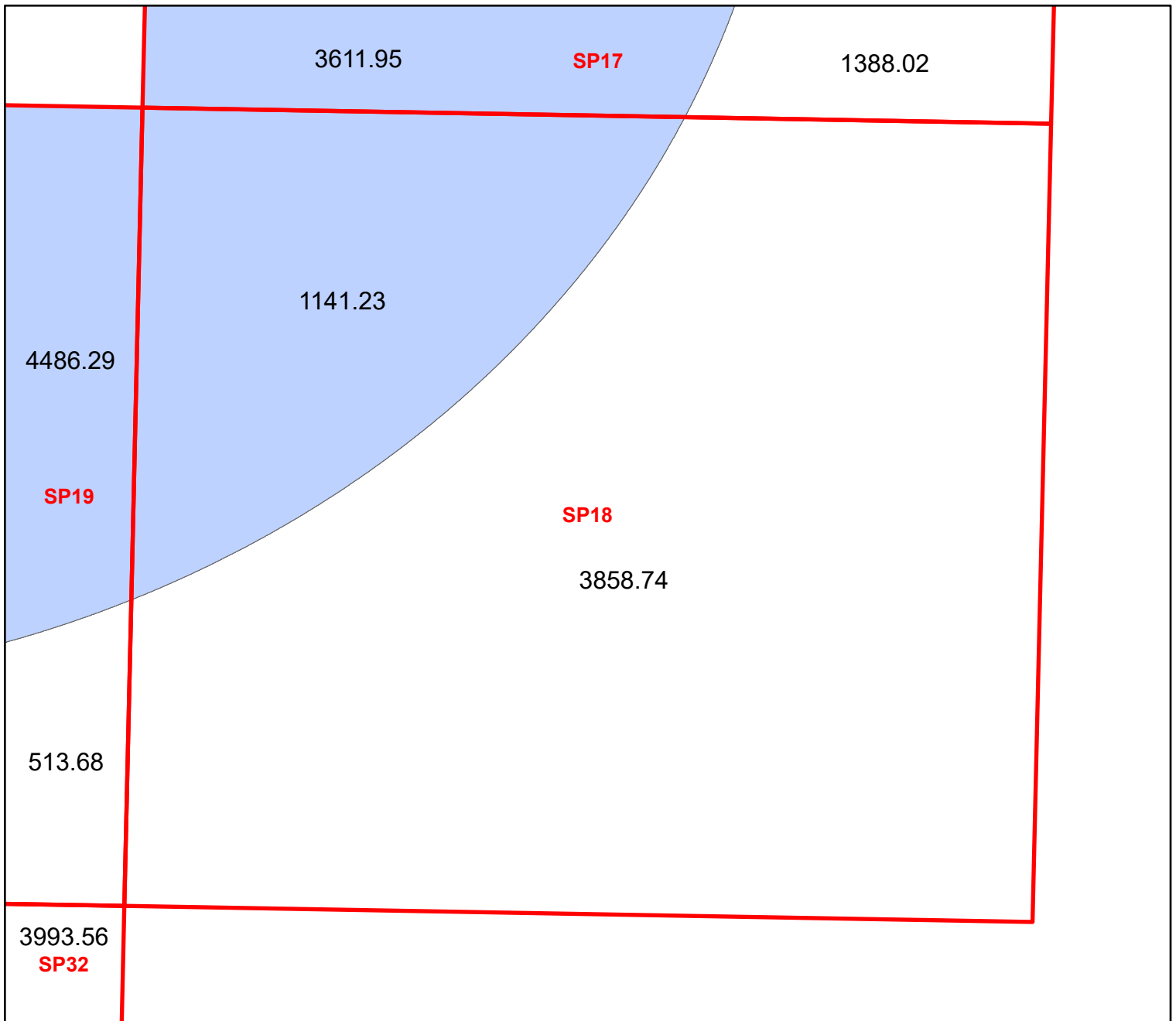
Block portion numbers are in acres

SP17

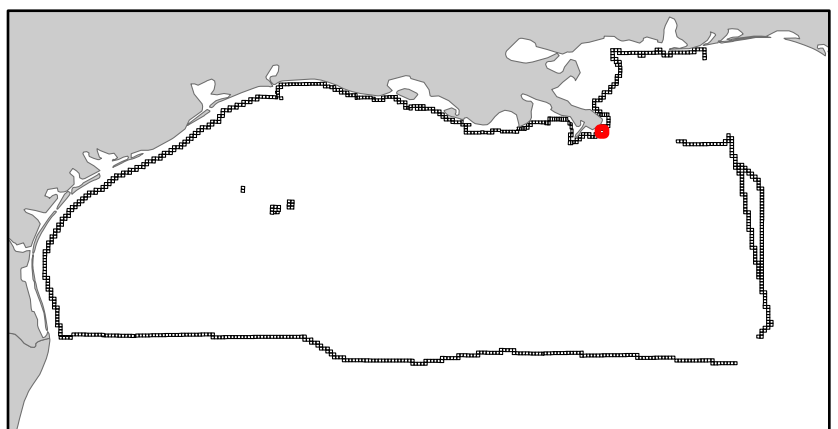
South Pass Area

LA9

Block 18



-  Split Block
-  Deferred Portion
-  Portion Landward of the SLA
-  Portion that is Non-US Jurisdiction
-  Available Portion of Block
-  Portion Under Moratorium
-  Active Lease (Not-available)




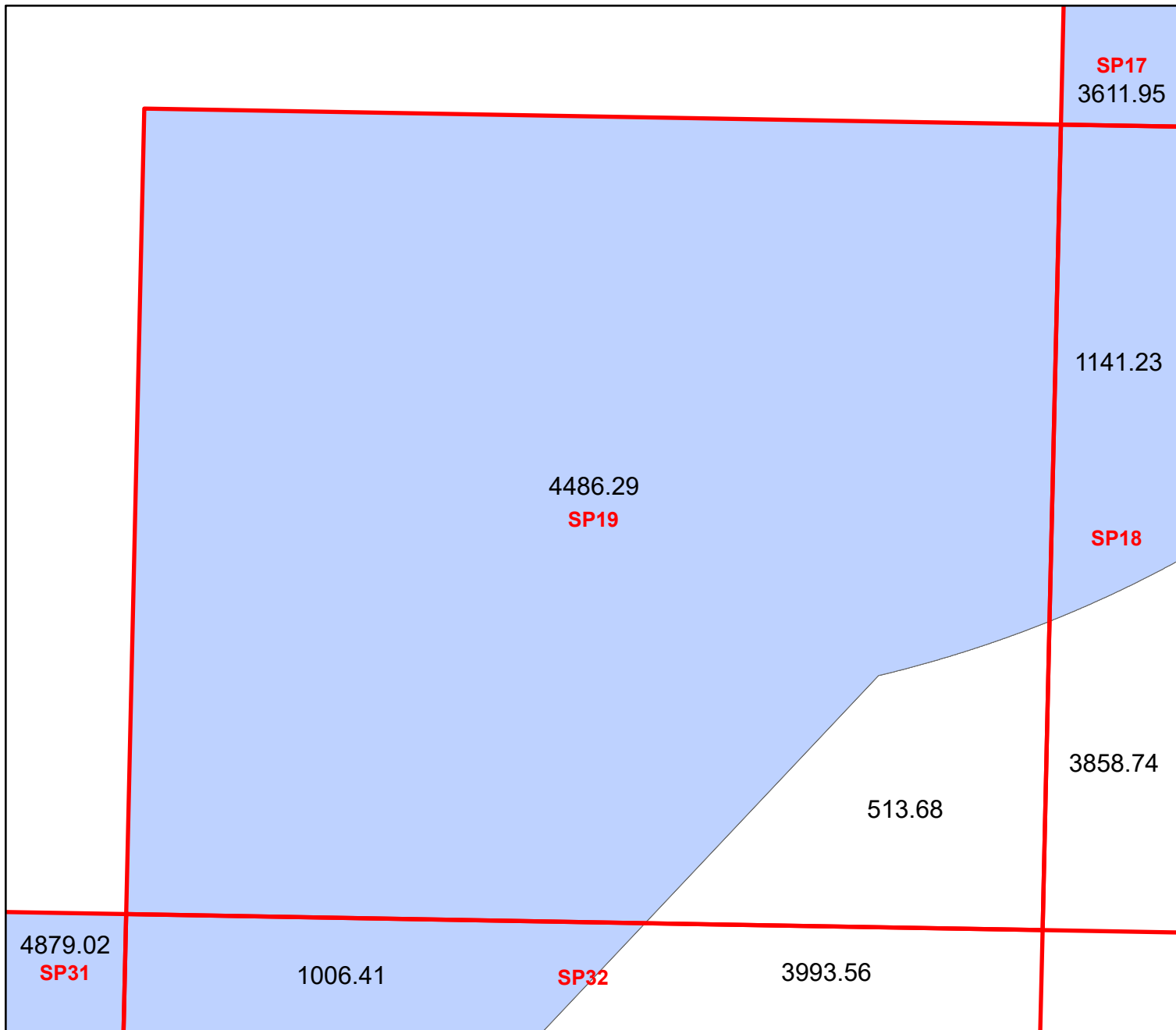
Block portion numbers are in acres

SP18

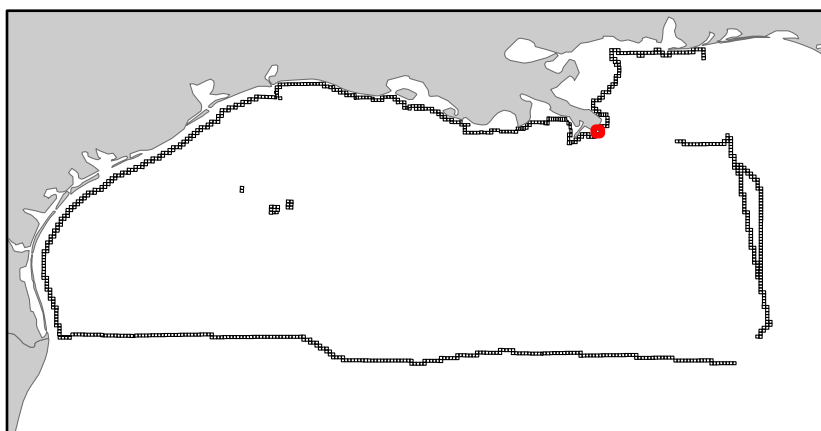
South Pass Area

LA9

Block 19



- Split Block
- Deferred Portion
- Portion Landward of the SLA
- Portion that is Non-US Jurisdiction
- Available Portion of Block
- Portion Under Moratorium
- Active Lease (Not-available)



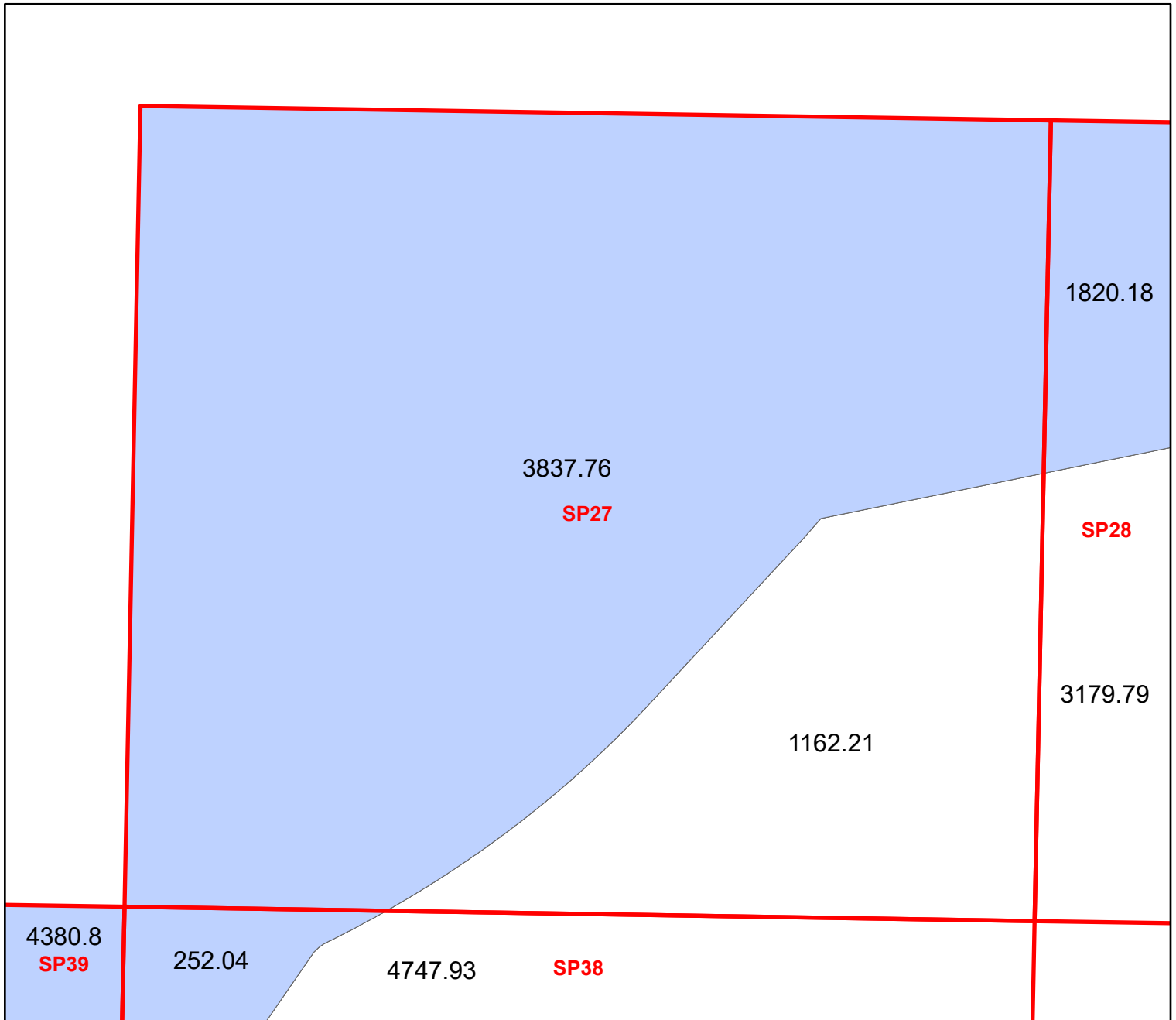
Block portion numbers are in acres

SP19

South Pass Area

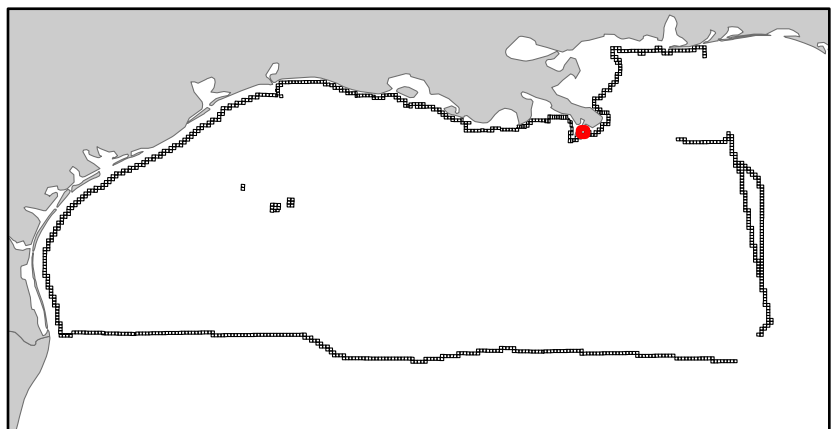
LA9

Block 27



0 0.7 1.4 Miles

-  Split Block
-  Deferred Portion
-  Portion Landward of the SLA
-  Portion that is Non-US Jurisdiction
-  Available Portion of Block
-  Portion Under Moratorium
-  Active Lease (Not-available)




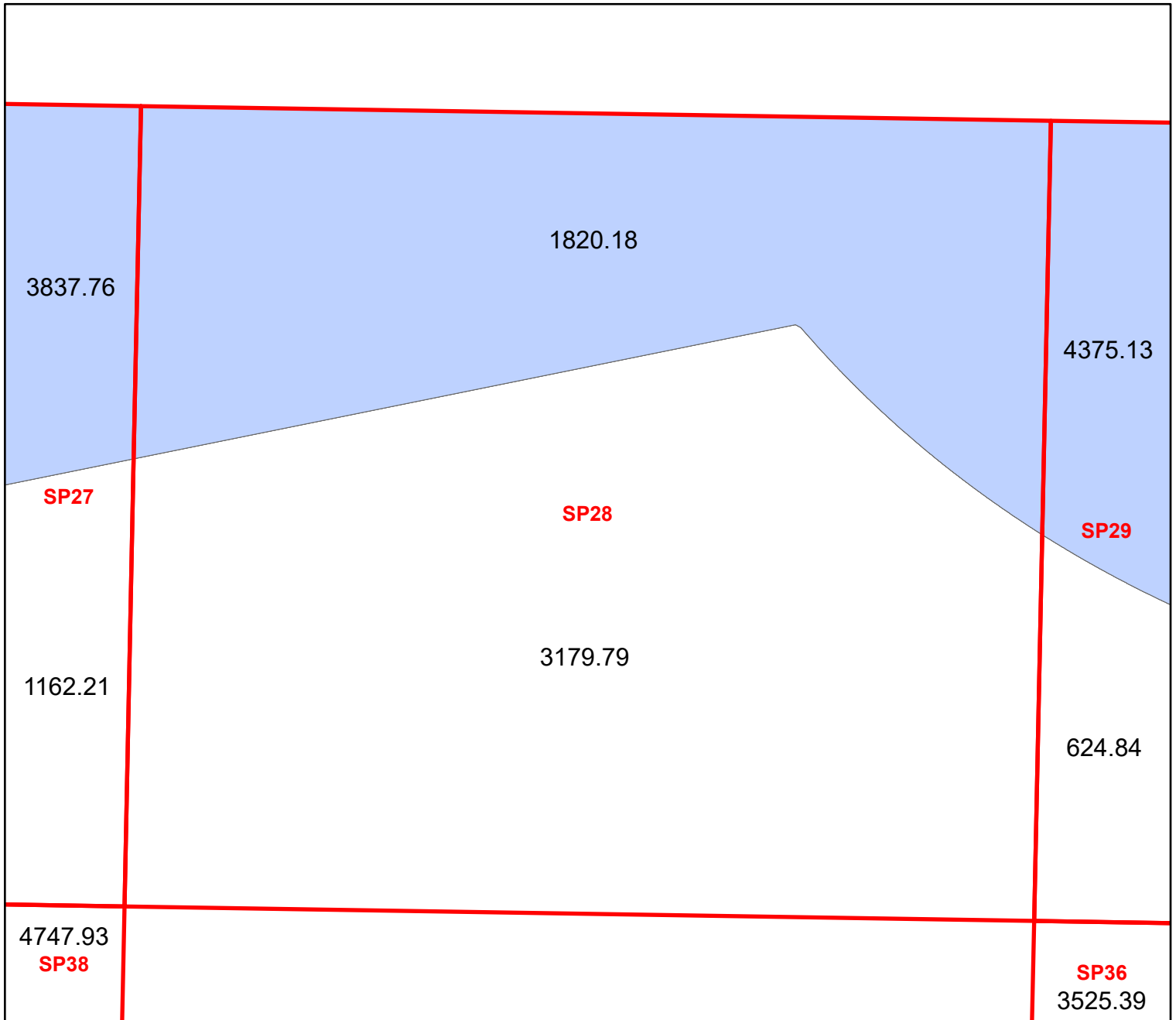
Block portion numbers are in acres

SP27

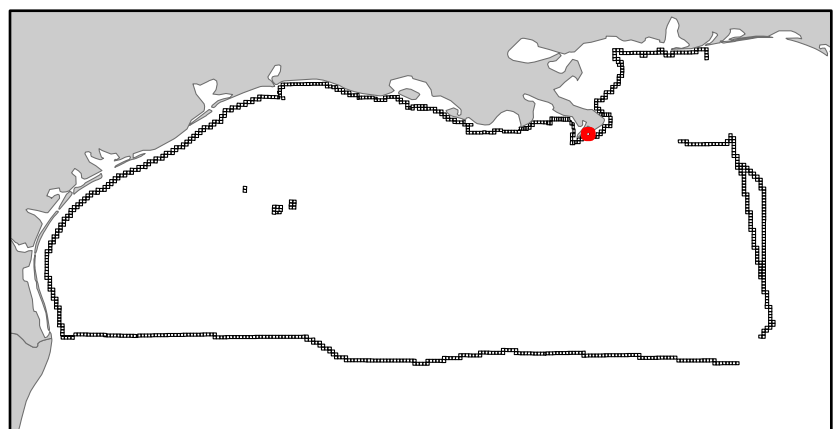
South Pass Area

LA9

Block 28



- Split Block
- Deferred Portion
- Portion Landward of the SLA
- Portion that is Non-US Jurisdiction
- Available Portion of Block
- Portion Under Moratorium
- Active Lease (Not-available)




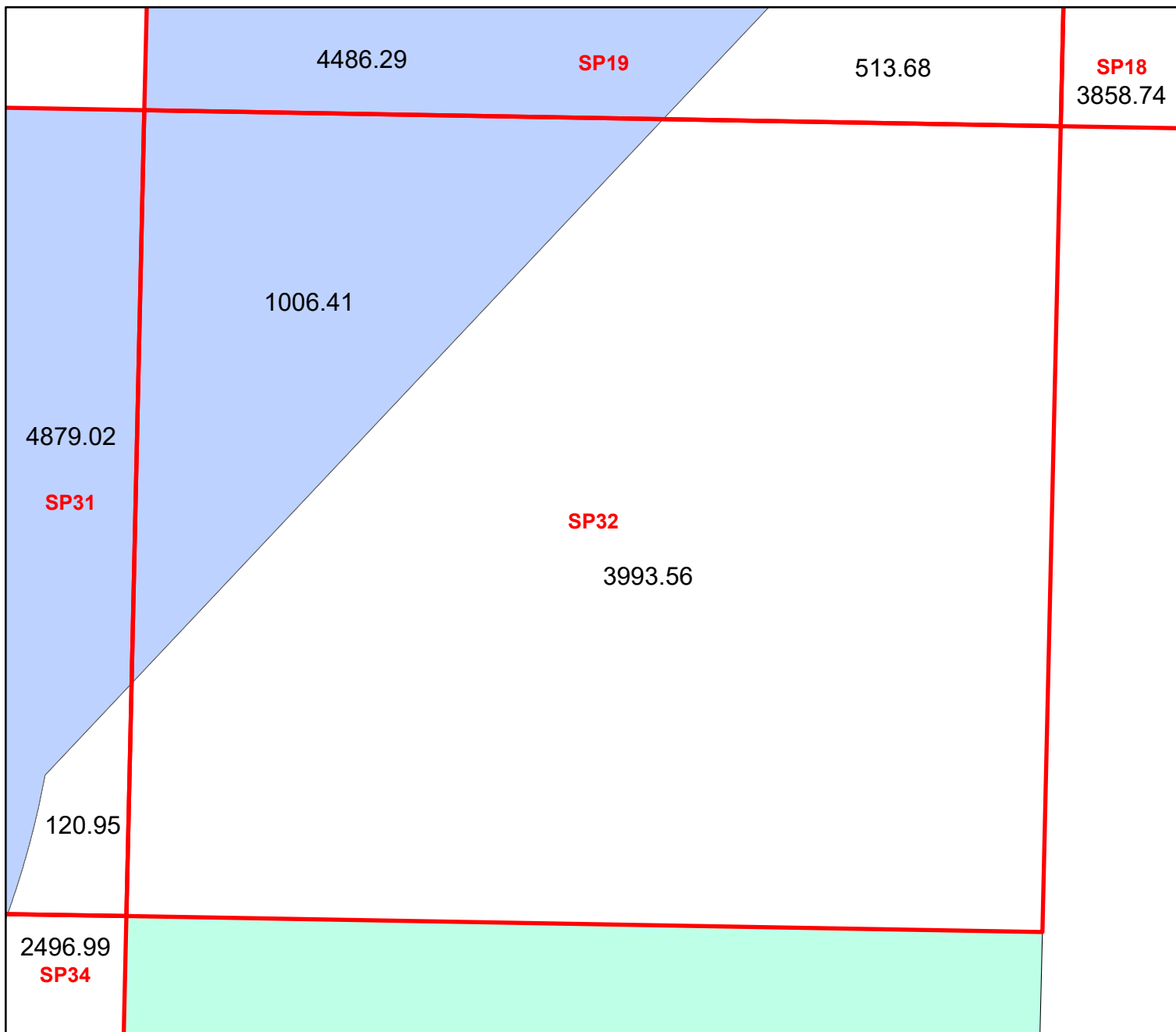
Block portion numbers are in acres

SP28

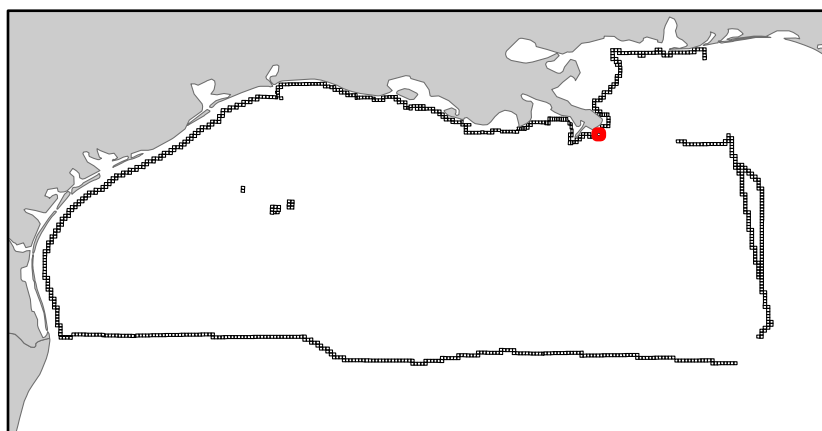
South Pass Area

LA9

Block 32



- Split Block
- Deferred Portion
- Portion Landward of the SLA
- Portion that is Non-US Jurisdiction
- Available Portion of Block
- Portion Under Moratorium
- Active Lease (Not-available)




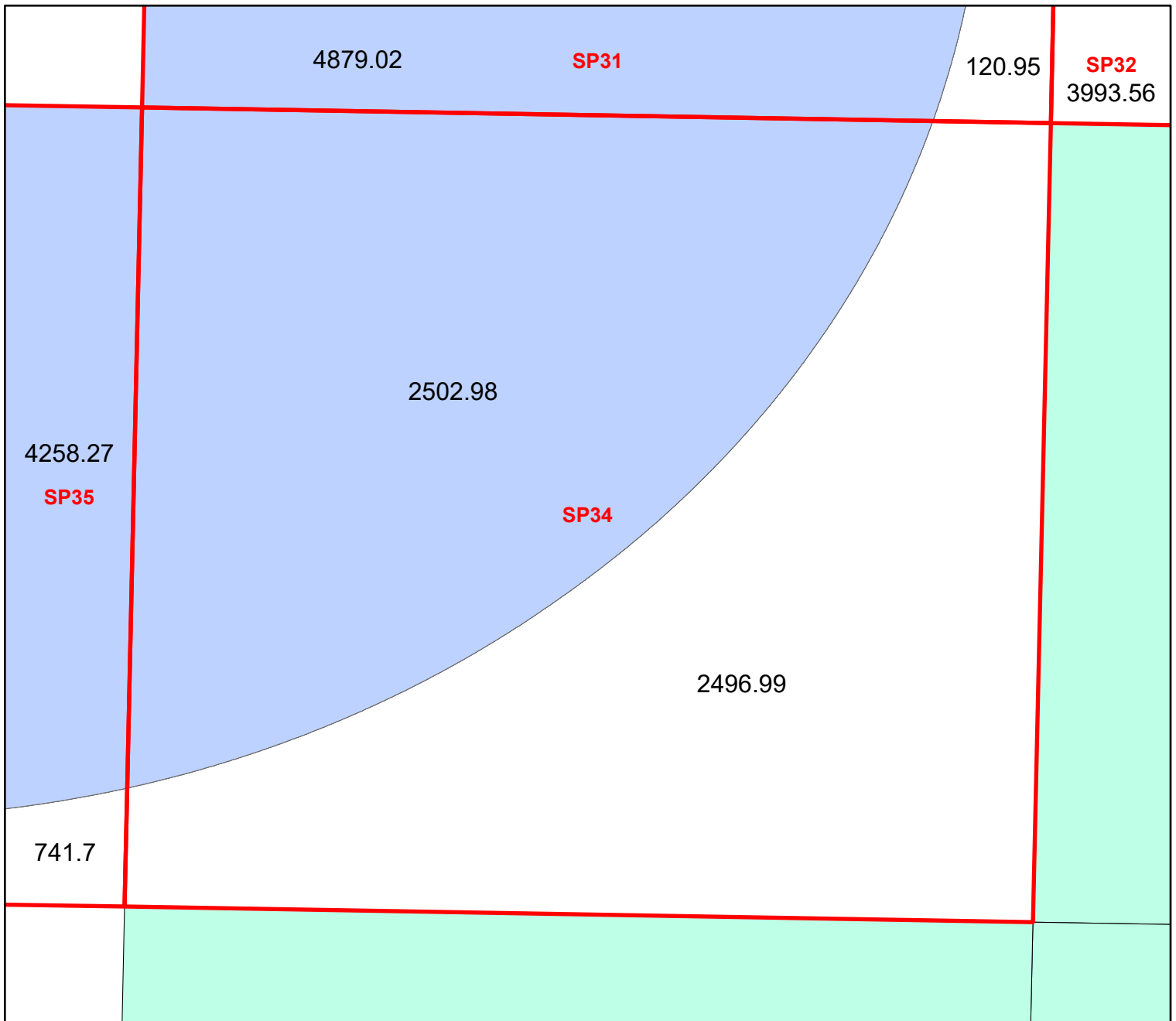
Block portion numbers are in acres

SP32

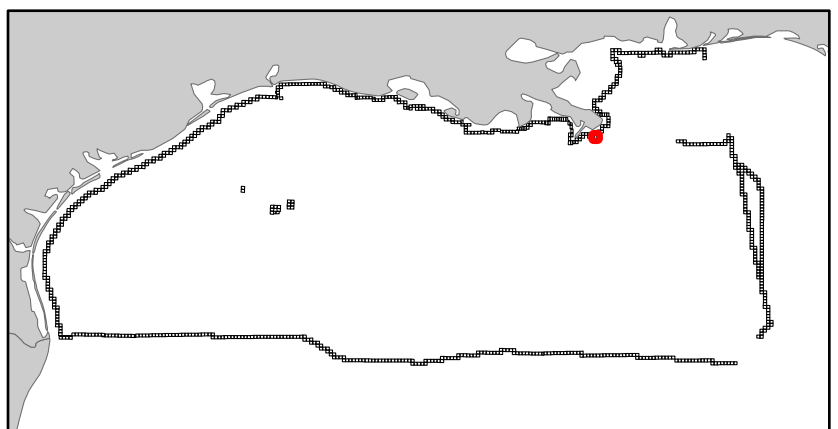
South Pass Area

LA9

Block 34



-  Split Block
-  Deferred Portion
-  Portion Landward of the SLA
-  Portion that is Non-US Jurisdiction
-  Available Portion of Block
-  Portion Under Moratorium
-  Active Lease (Not-available)




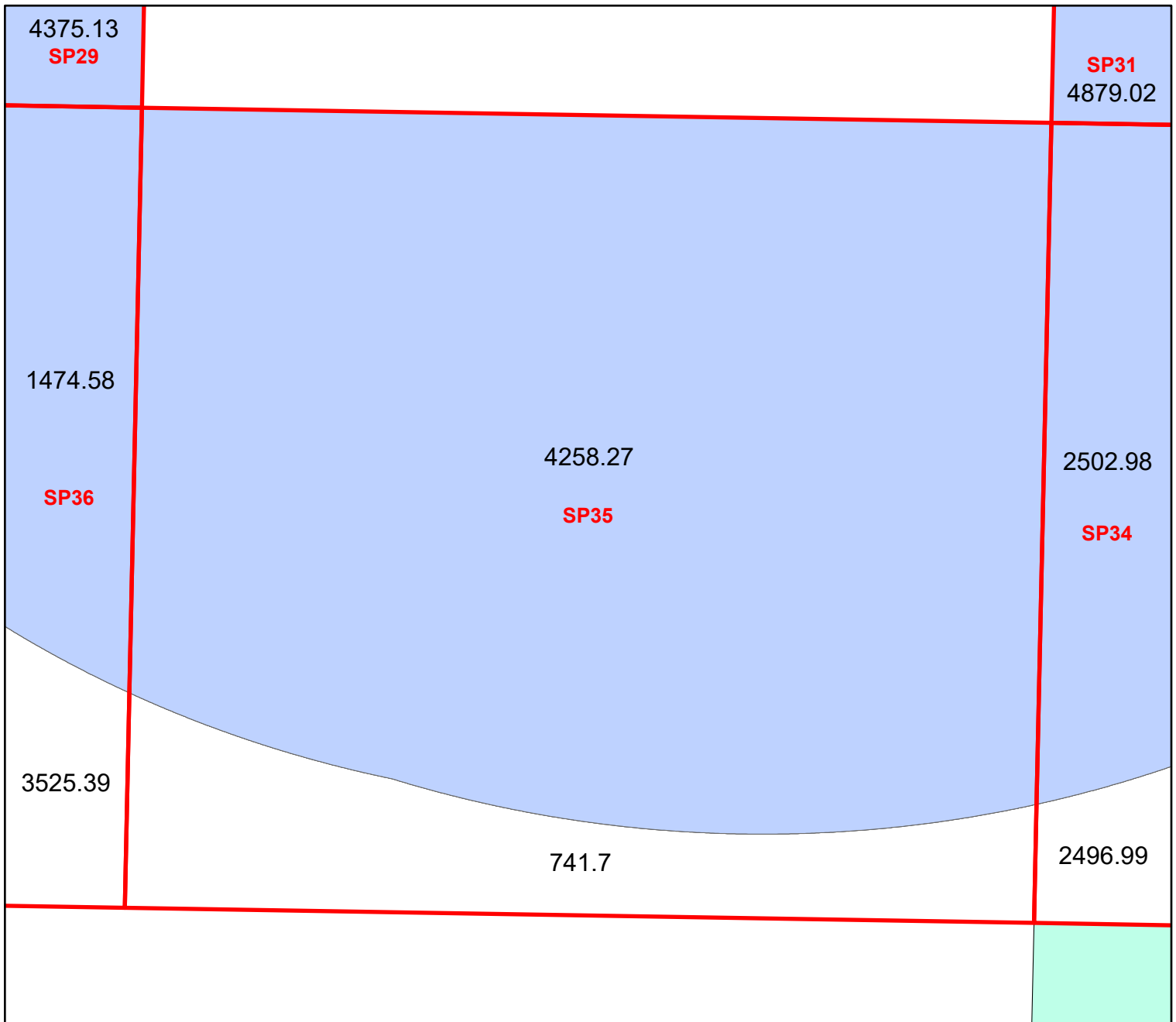
Block portion numbers are in acres

SP34

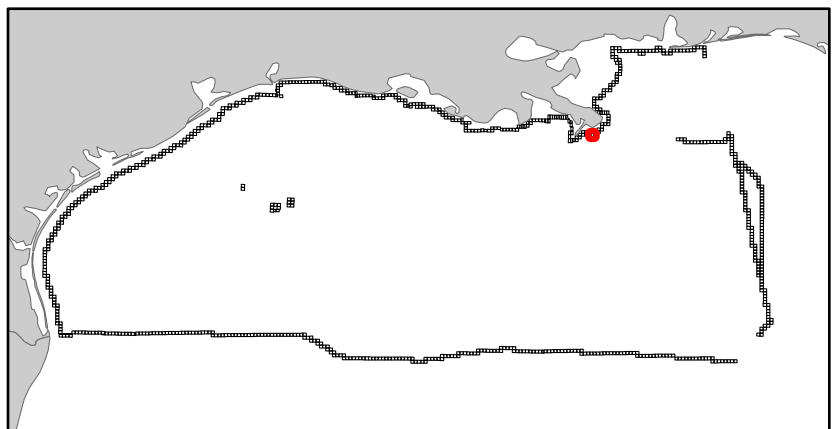
South Pass Area

LA9

Block 35



- Split Block
- Deferred Portion
- Portion Landward of the SLA
- Portion that is Non-US Jurisdiction
- Available Portion of Block
- Portion Under Moratorium
- Active Lease (Not-available)




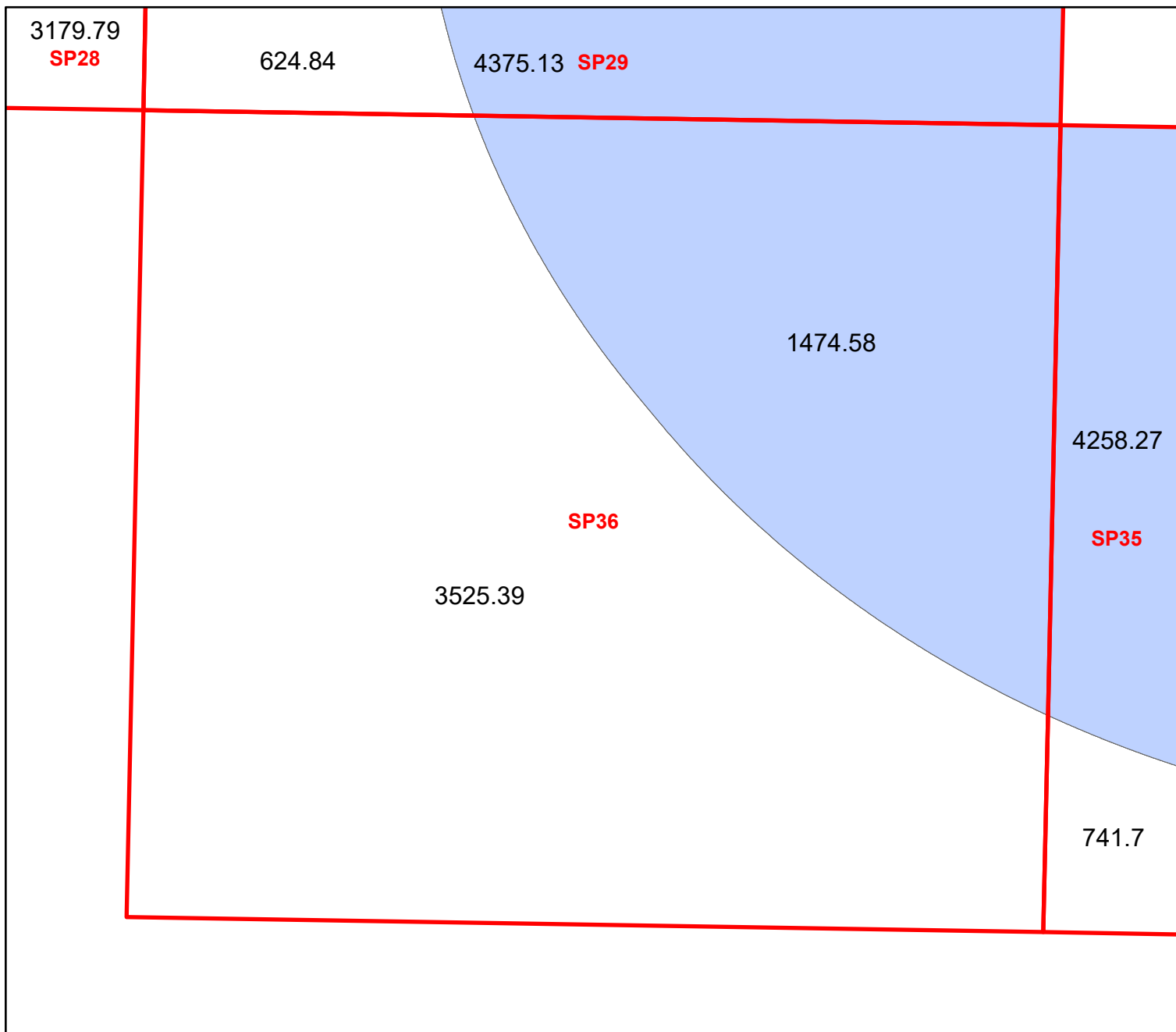
Block portion numbers are in acres

SP35

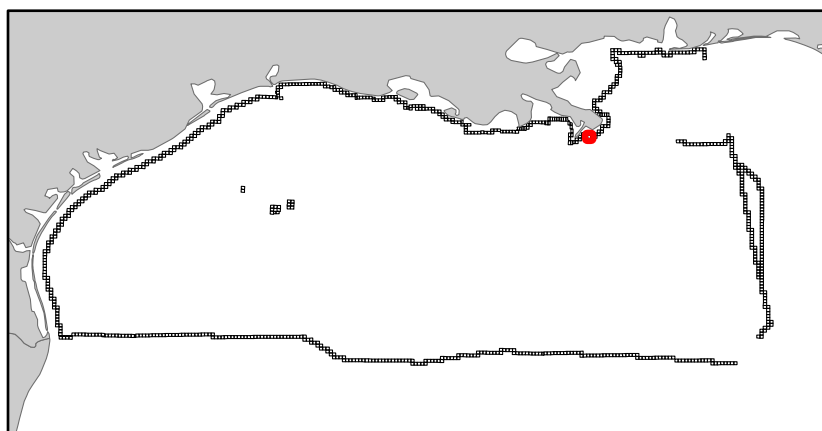
South Pass Area

LA9

Block 36



-  Split Block
-  Deferred Portion
-  Portion Landward of the SLA
-  Portion that is Non-US Jurisdiction
-  Available Portion of Block
-  Portion Under Moratorium
-  Active Lease (Not-available)




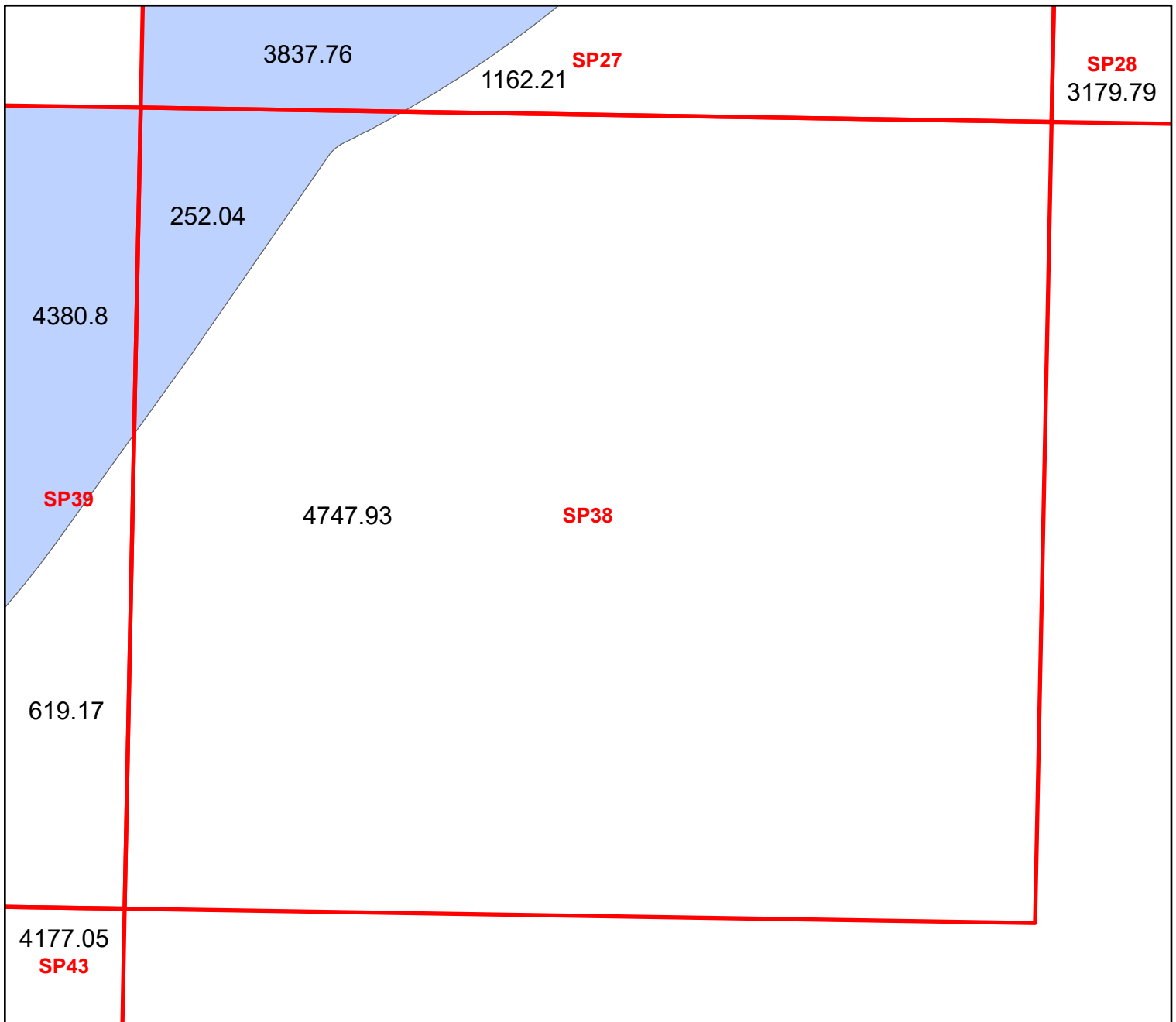
Block portion numbers are in acres

SP36

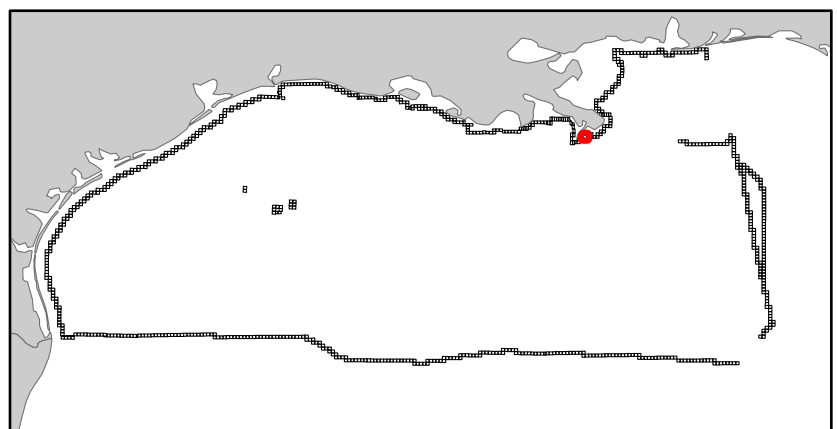
South Pass Area

LA9

Block 38



- Split Block
- Deferred Portion
- Portion Landward of the SLA
- Portion that is Non-US Jurisdiction
- Available Portion of Block
- Portion Under Moratorium
- Active Lease (Not-available)




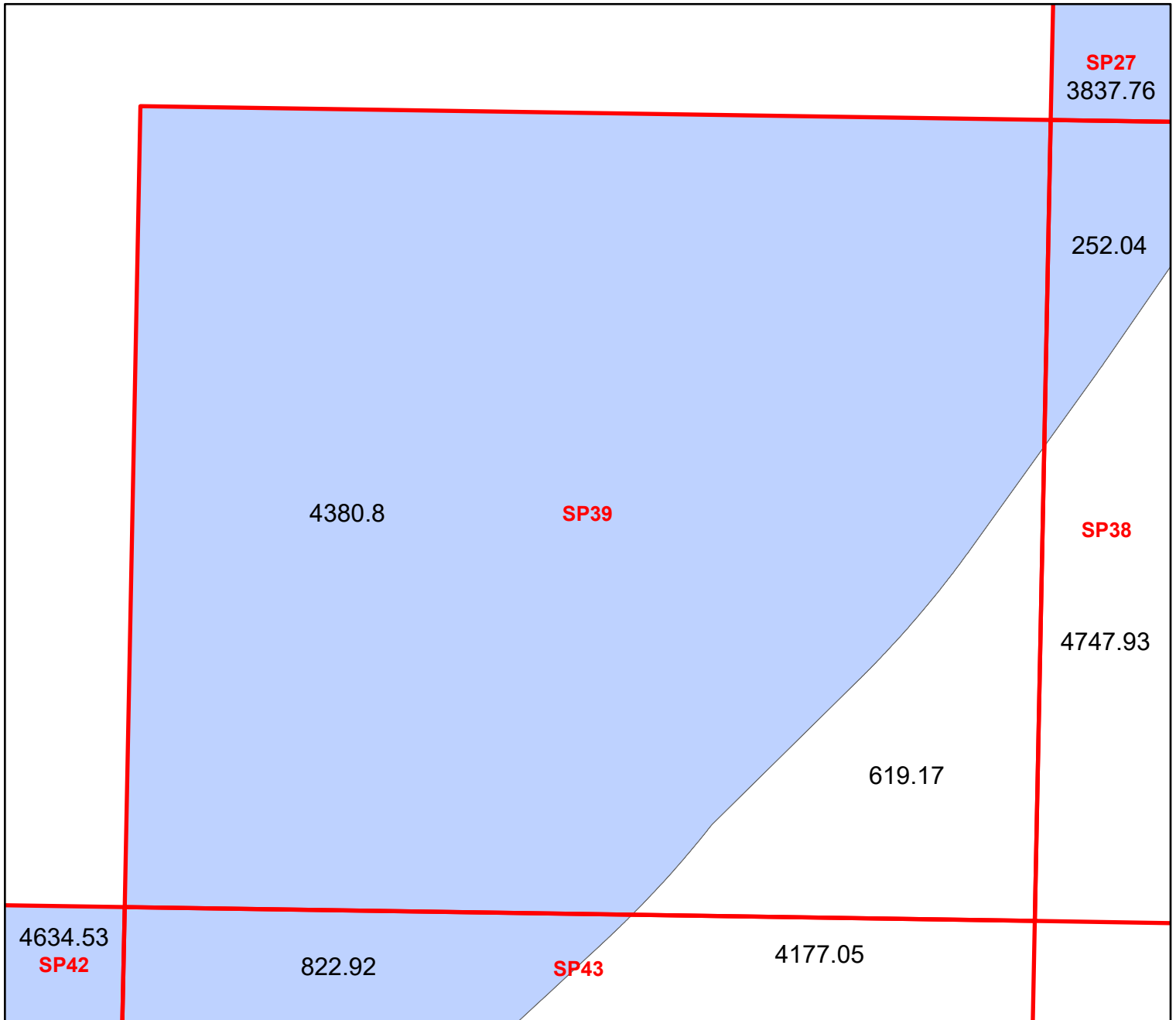
Block portion numbers are in acres

SP38

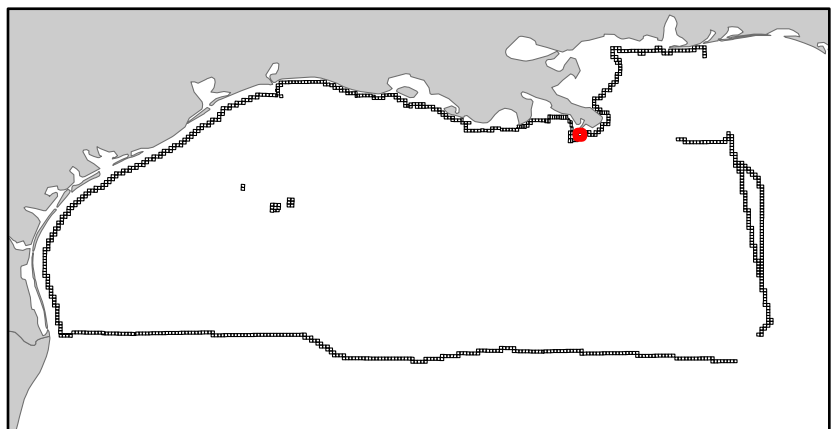
South Pass Area

LA9

Block 39



- Split Block
- Deferred Portion
- Portion Landward of the SLA
- Portion that is Non-US Jurisdiction
- Available Portion of Block
- Portion Under Moratorium
- Active Lease (Not-available)




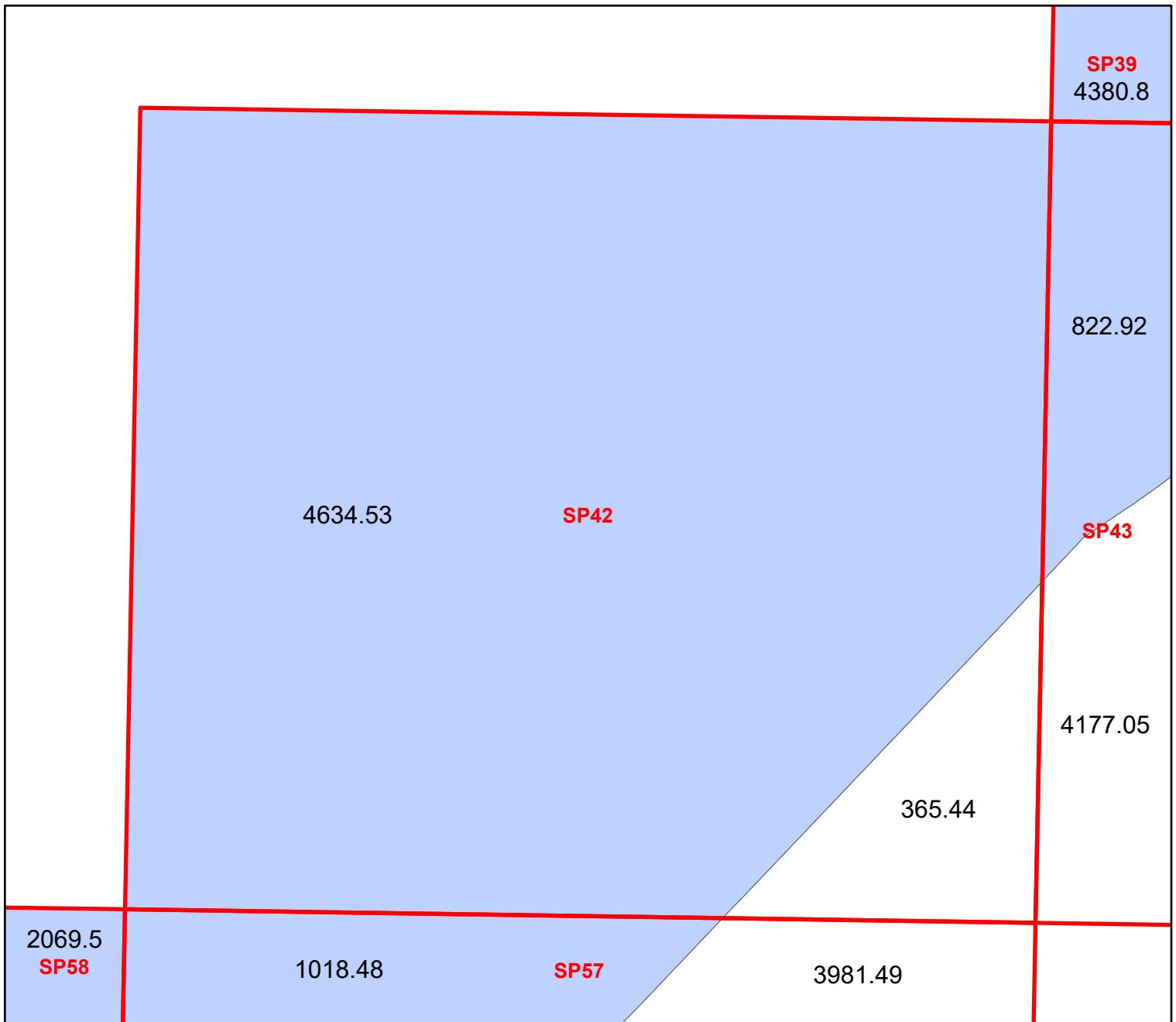
Block portion numbers are in acres

SP39

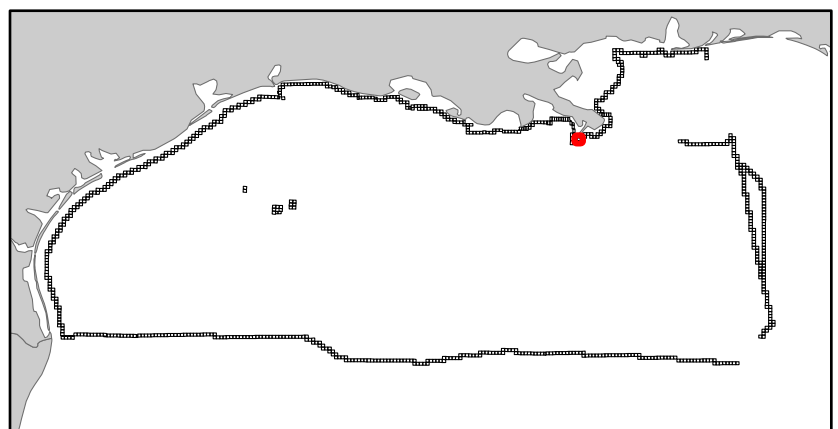
South Pass Area

LA9

Block 42



- Split Block
- Deferred Portion
- Portion Landward of the SLA
- Portion that is Non-US Jurisdiction
- Available Portion of Block
- Portion Under Moratorium
- Active Lease (Not-available)




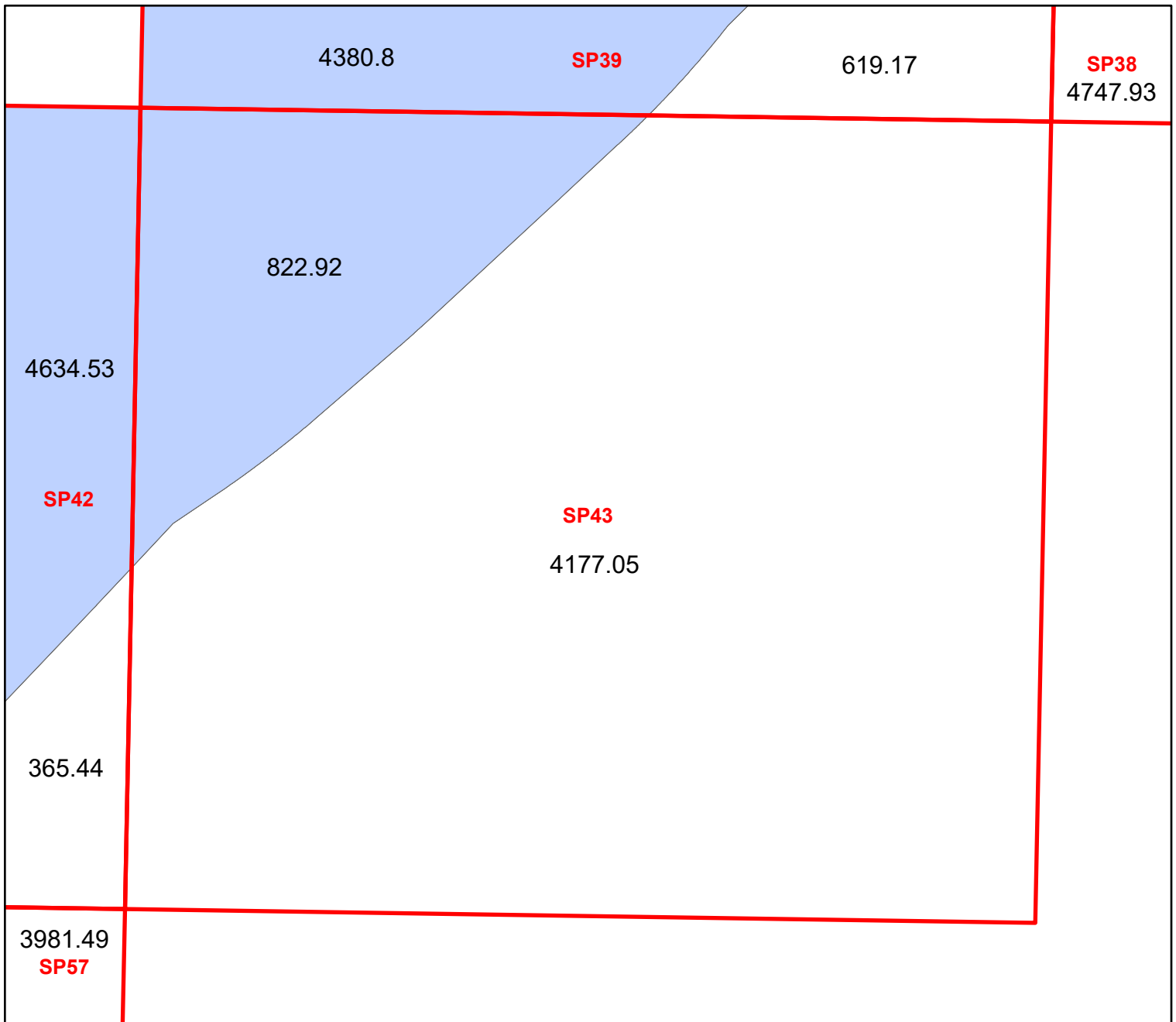
Block portion numbers are in acres

SP42

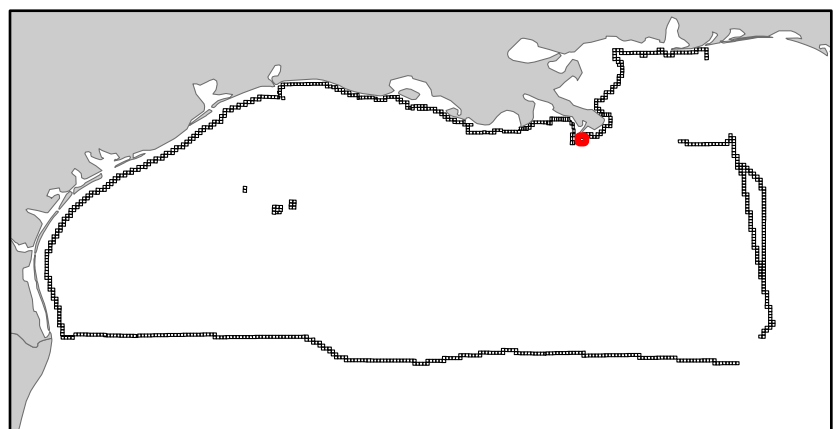
South Pass Area

LA9

Block 43



- Split Block
- Deferred Portion
- Portion Landward of the SLA
- Portion that is Non-US Jurisdiction
- Available Portion of Block
- Portion Under Moratorium
- Active Lease (Not-available)




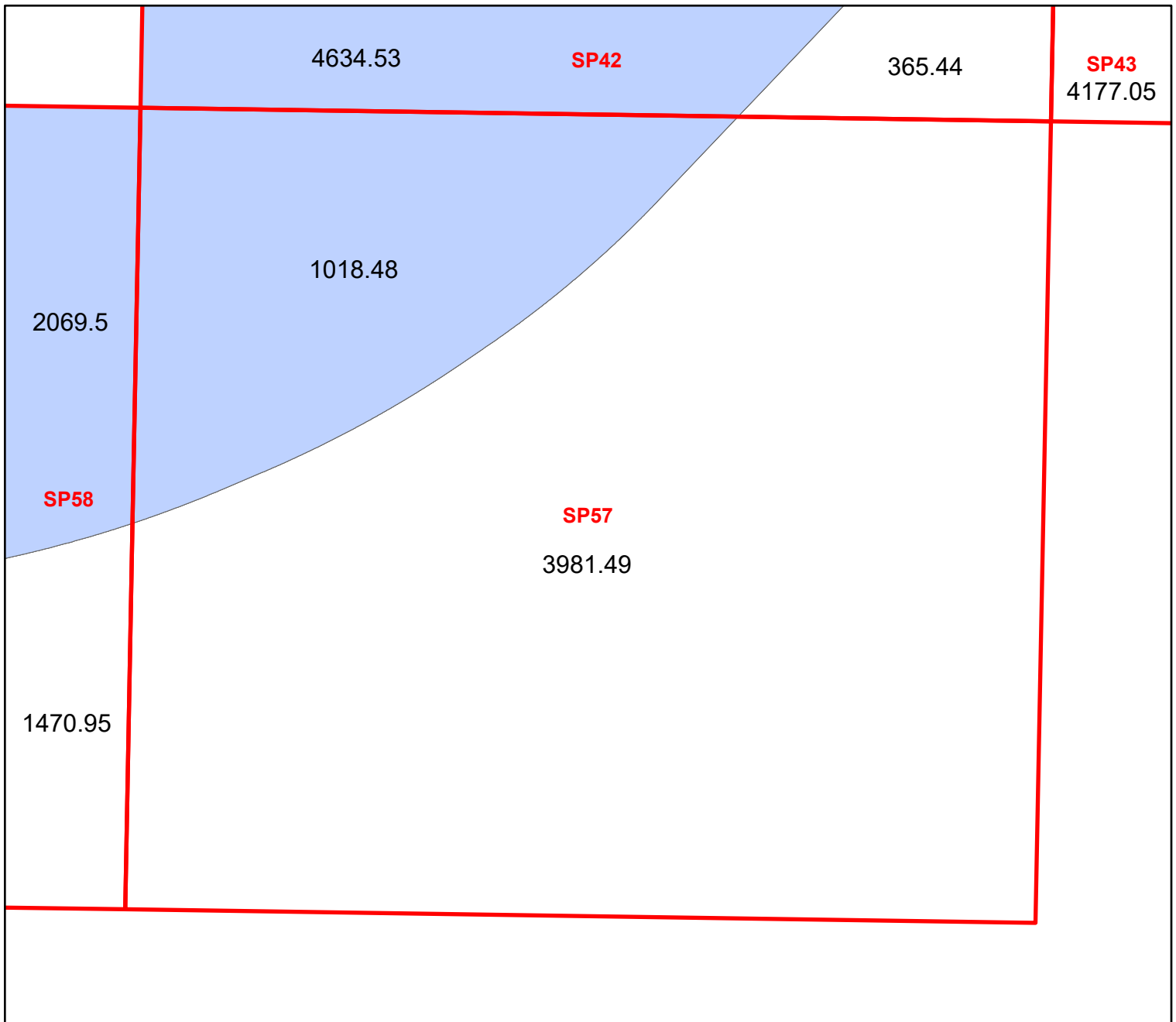
Block portion numbers are in acres

SP43

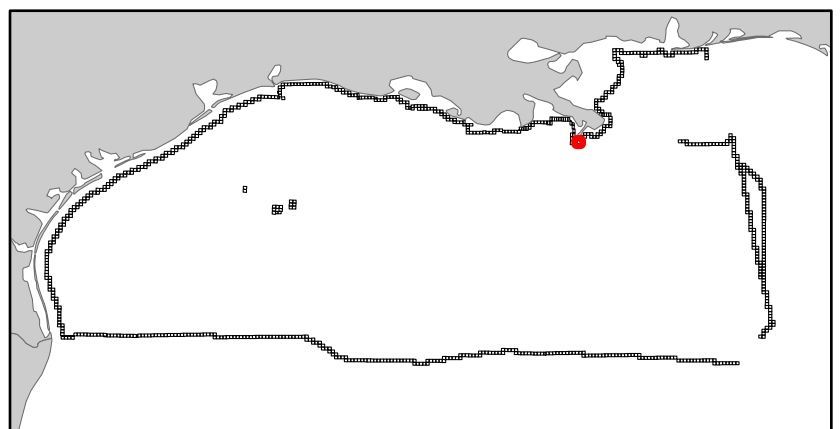
South Pass Area

LA9

Block 57



-  Split Block
-  Deferred Portion
-  Portion Landward of the SLA
-  Portion that is Non-US Jurisdiction
-  Available Portion of Block
-  Portion Under Moratorium
-  Active Lease (Not-available)




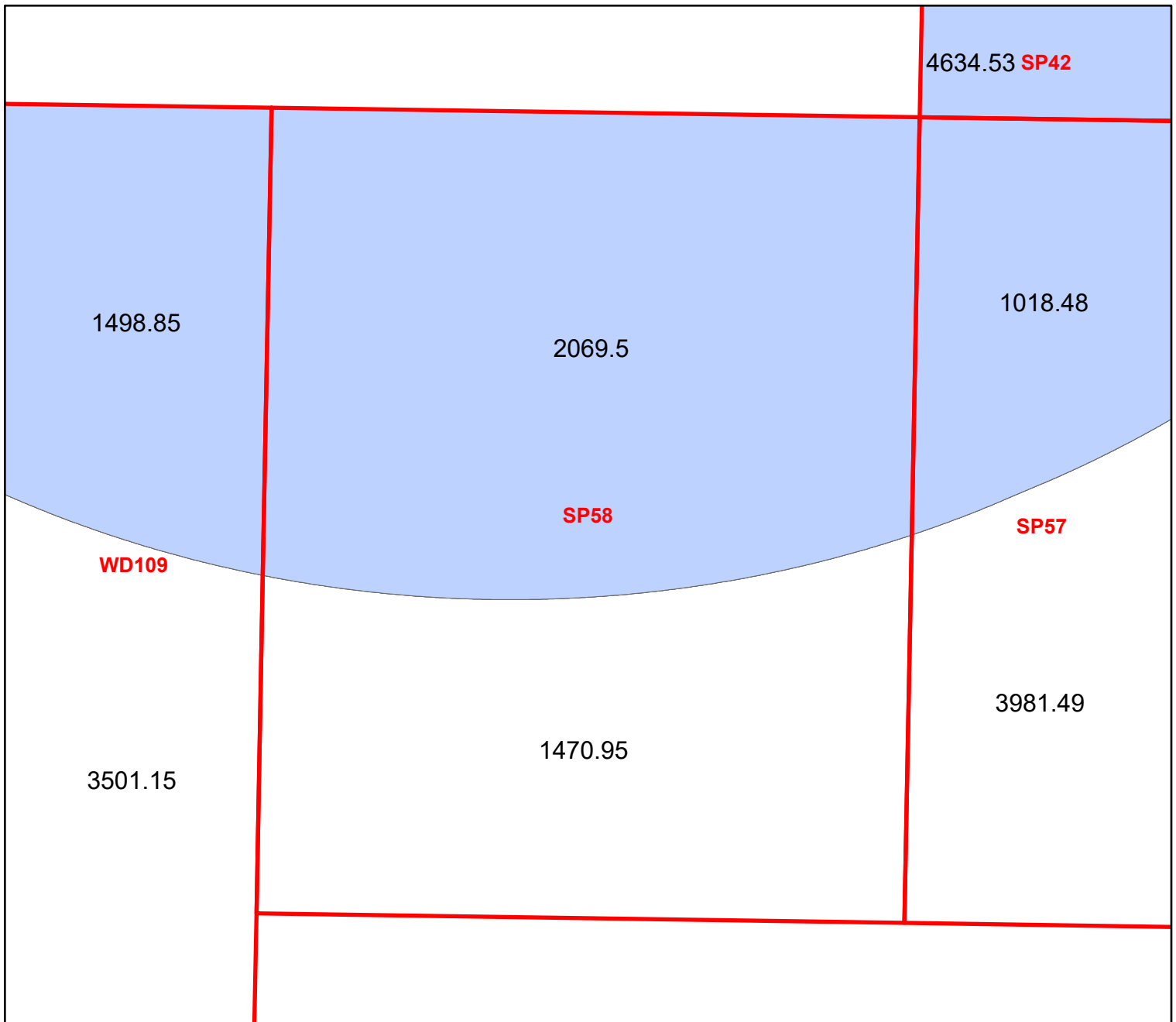
Block portion numbers are in acres

SP57

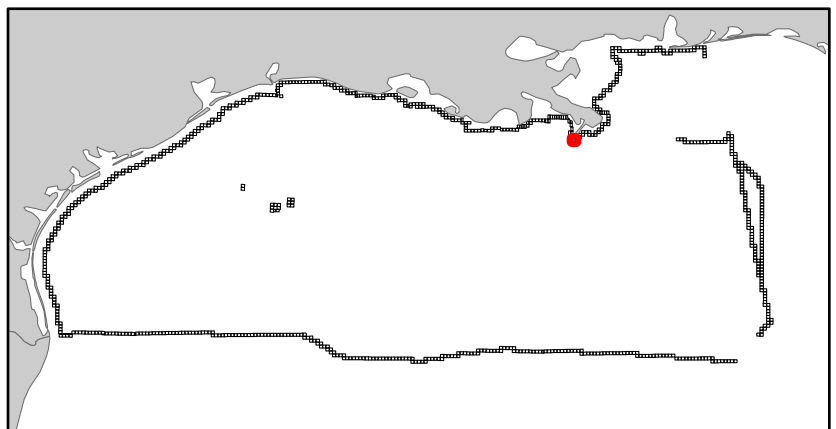
South Pass Area

LA9

Block 58



-  Split Block
-  Deferred Portion
-  Portion Landward of the SLA
-  Portion that is Non-US Jurisdiction
-  Available Portion of Block
-  Portion Under Moratorium
-  Active Lease (Not-available)




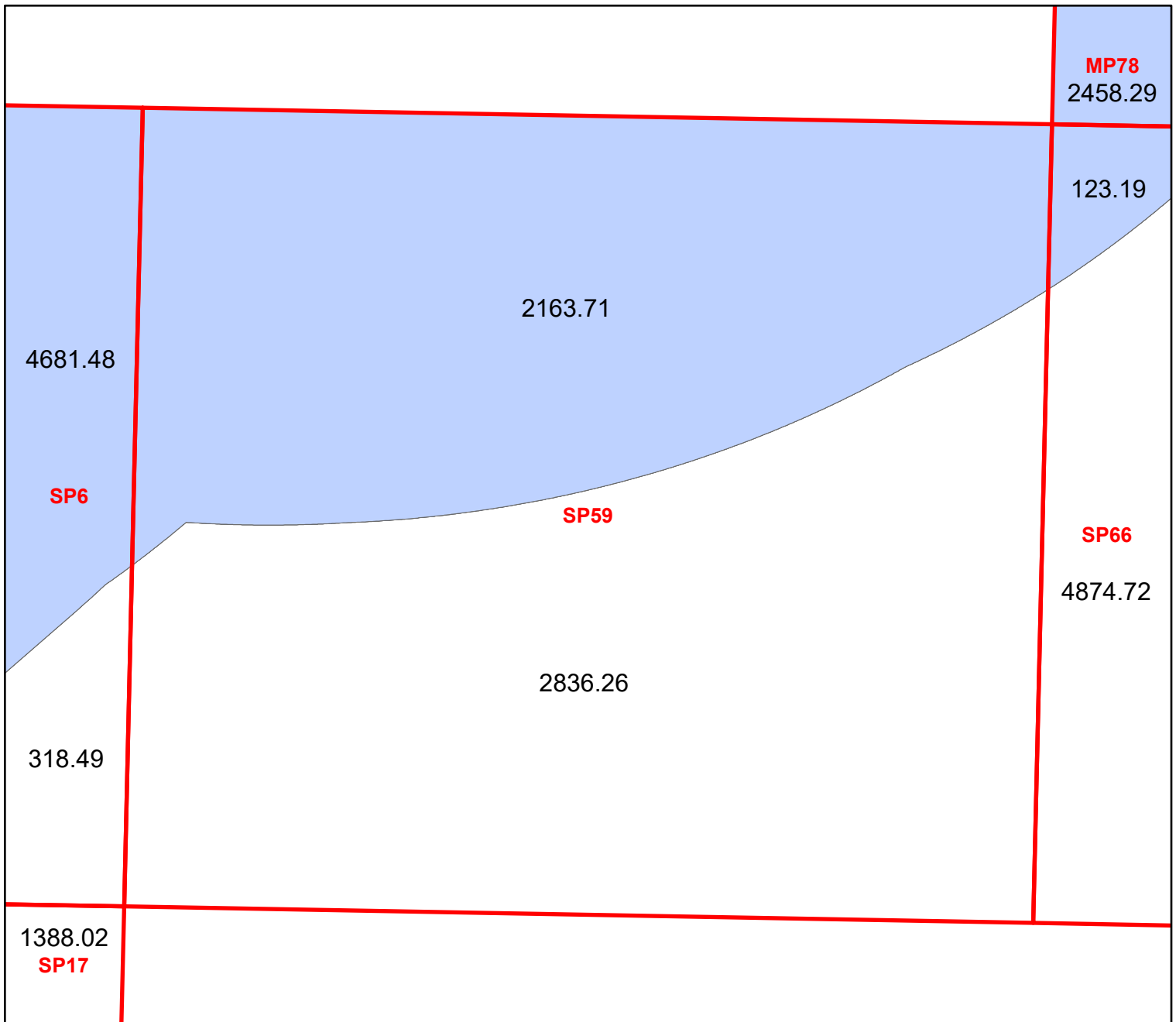
Block portion numbers are in acres

SP58

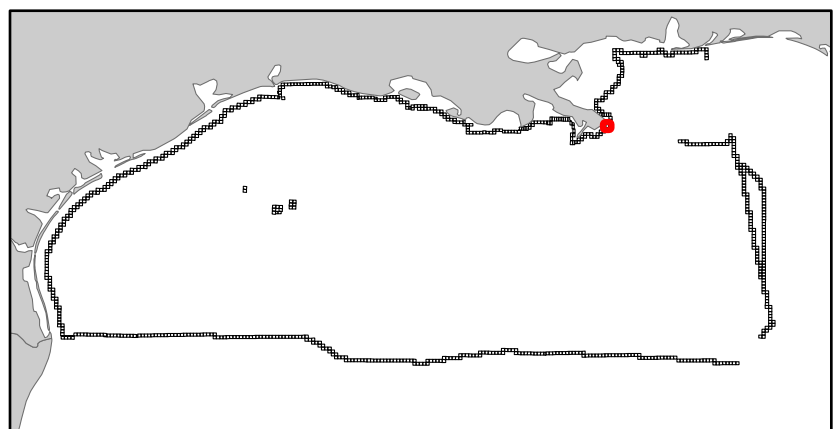
South Pass Area

LA9

Block 59



- Split Block
- Deferred Portion
- Portion Landward of the SLA
- Portion that is Non-US Jurisdiction
- Available Portion of Block
- Portion Under Moratorium
- Active Lease (Not-available)



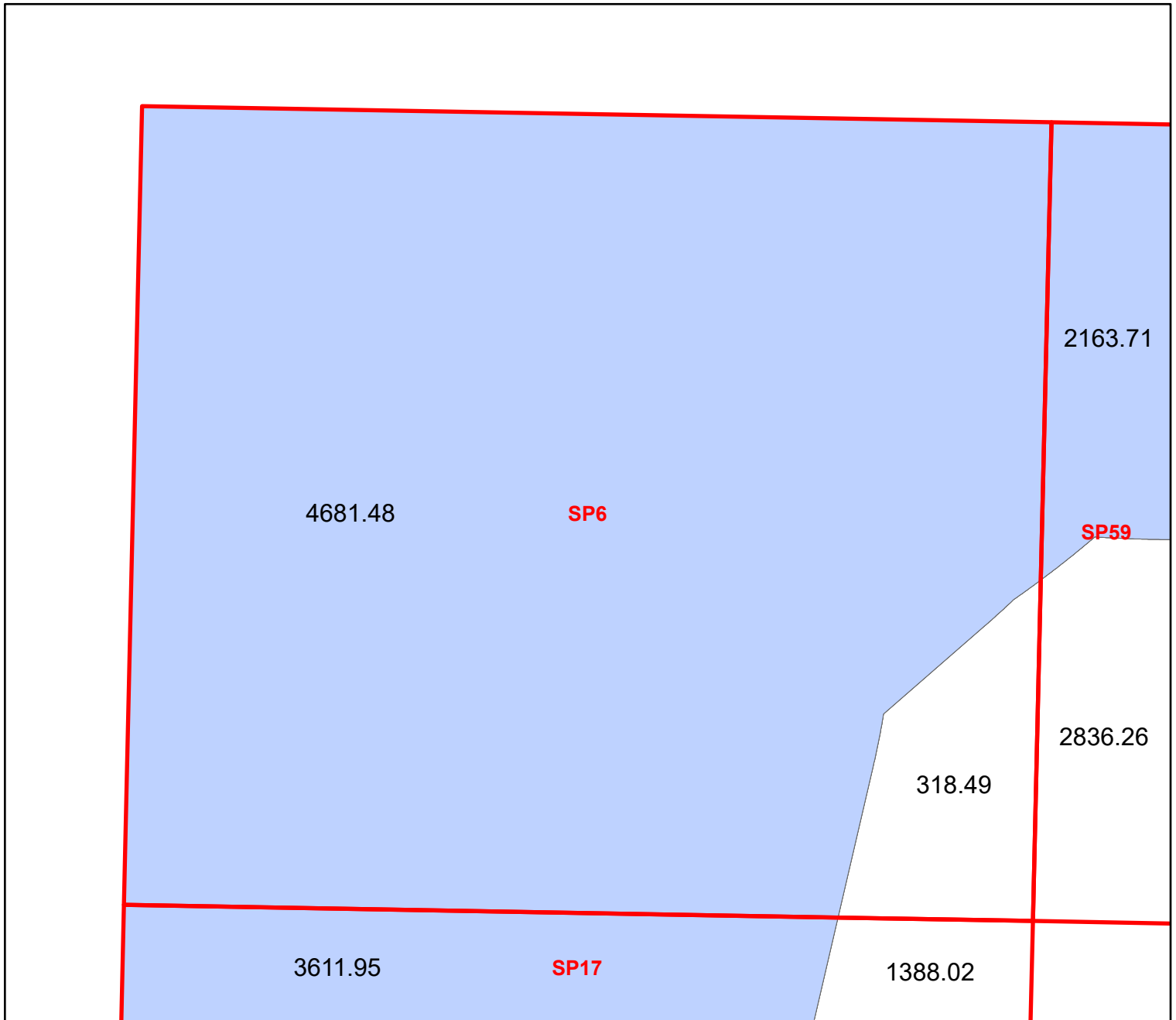
Block portion numbers are in acres

SP59

South Pass Area

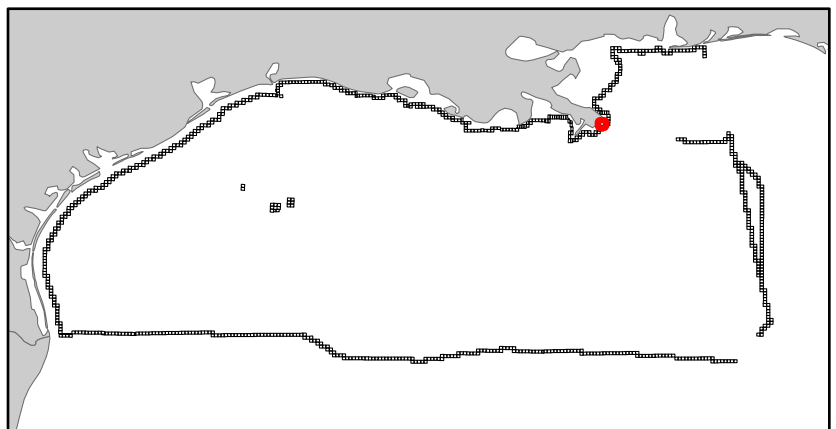
LA9

Block 6



0 0.7 1.41 Miles

-  Split Block
-  Deferred Portion
-  Portion Landward of the SLA
-  Portion that is Non-US Jurisdiction
-  Available Portion of Block
-  Portion Under Moratorium
-  Active Lease (Not-available)




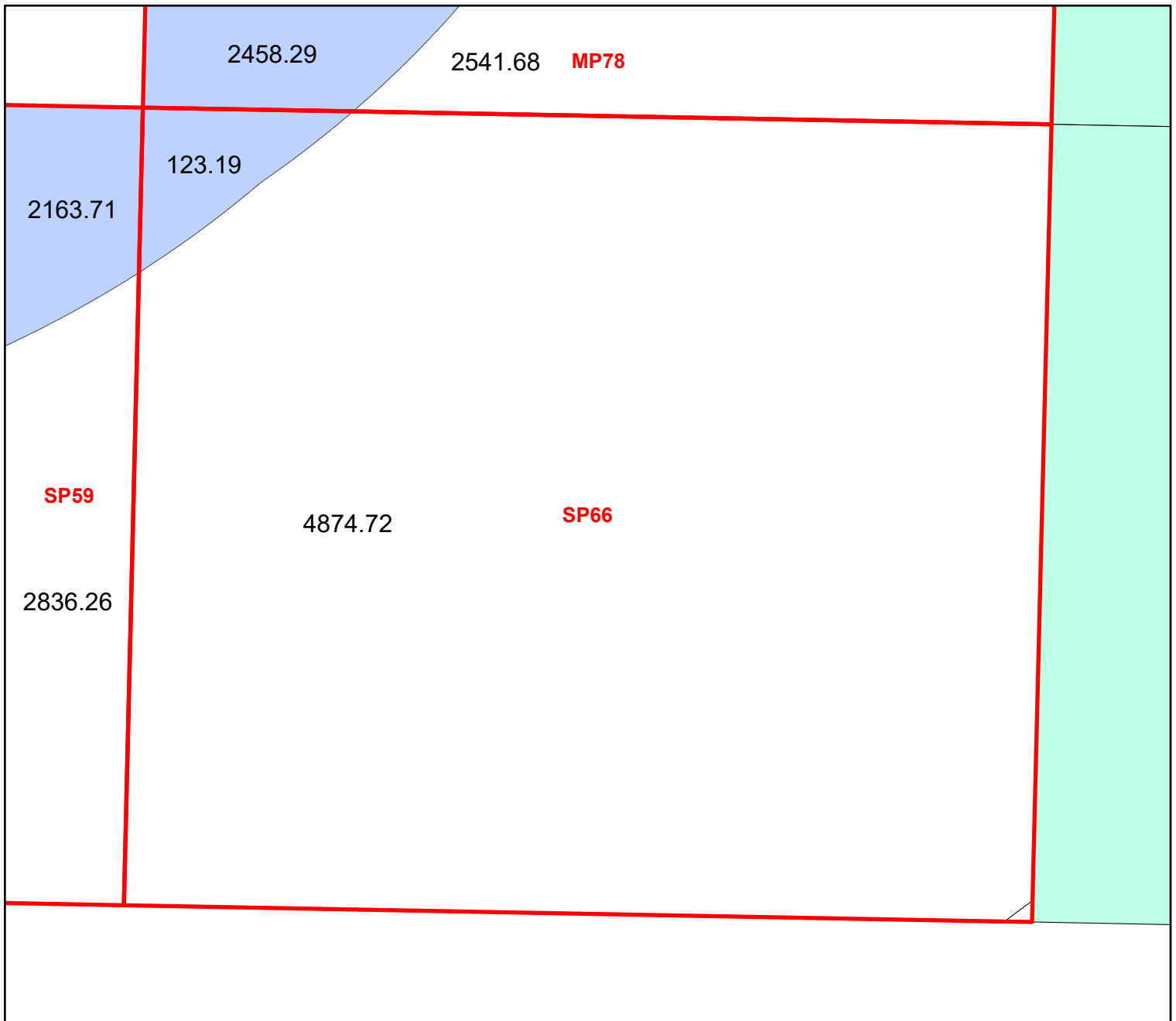
Block portion numbers are in acres

SP6

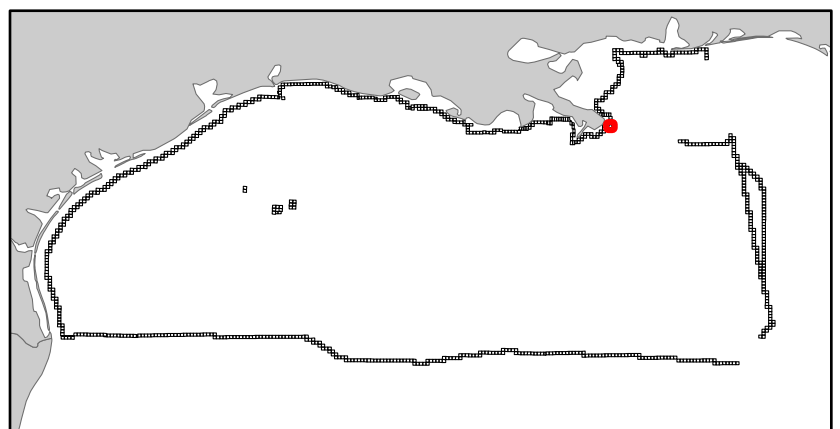
South Pass Area

LA9A

Block 66




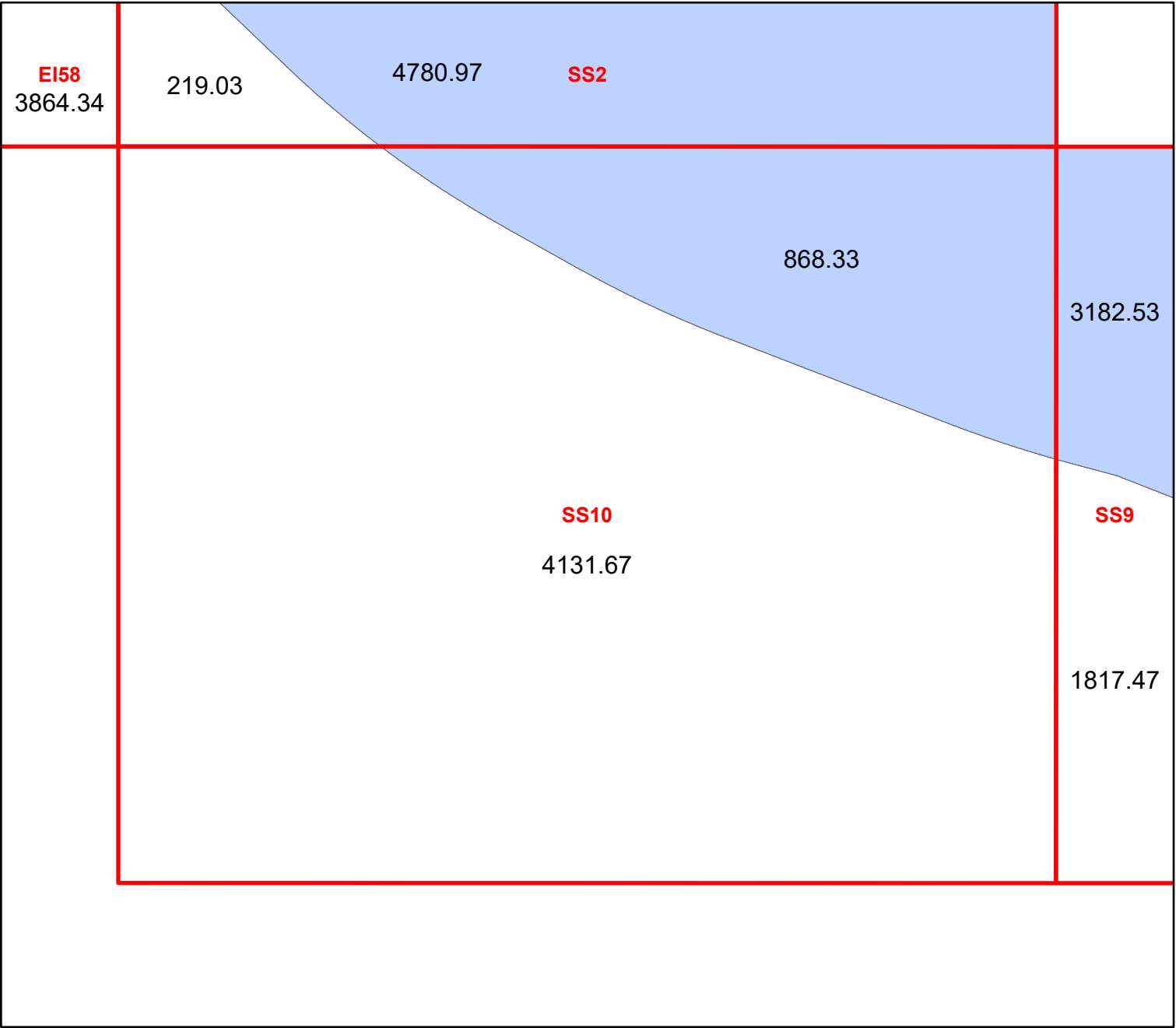
-  Split Block
-  Deferred Portion
-  Portion Landward of the SLA
-  Portion that is Non-US Jurisdiction
-  Available Portion of Block
-  Portion Under Moratorium
-  Active Lease (Not-available)



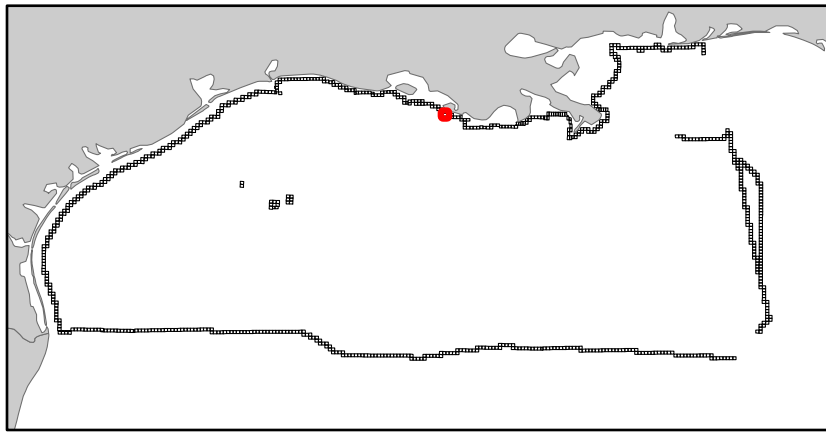
Block portion numbers are in acres

SP66

Ship Shoal Area
LA5
Block 10



- Split Block
- Deferred Portion
- Portion Landward of the SLA
- Portion that is Non-US Jurisdiction
- Available Portion of Block
- Portion Under Moratorium
- Active Lease (Not-available)



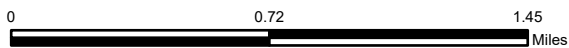

Block portion numbers are in acres

SS10

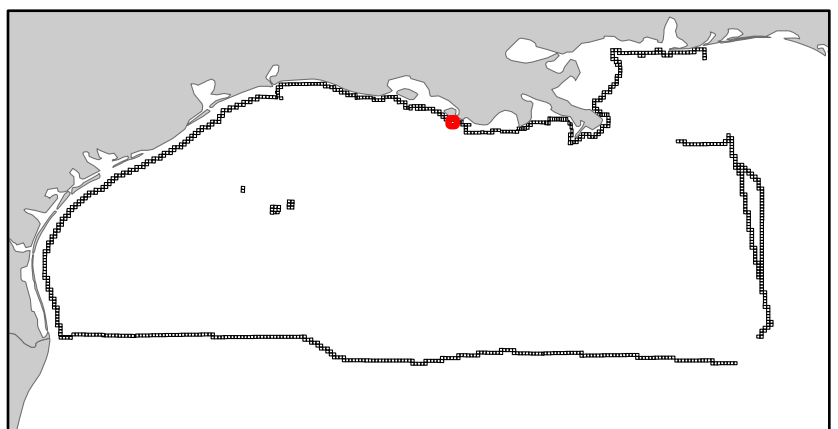
Ship Shoal Area

LA5

Block 13



-  Split Block
-  Deferred Portion
-  Portion Landward of the SLA
-  Portion that is Non-US Jurisdiction
-  Available Portion of Block
-  Portion Under Moratorium
-  Active Lease (Not-available)

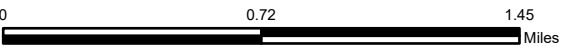
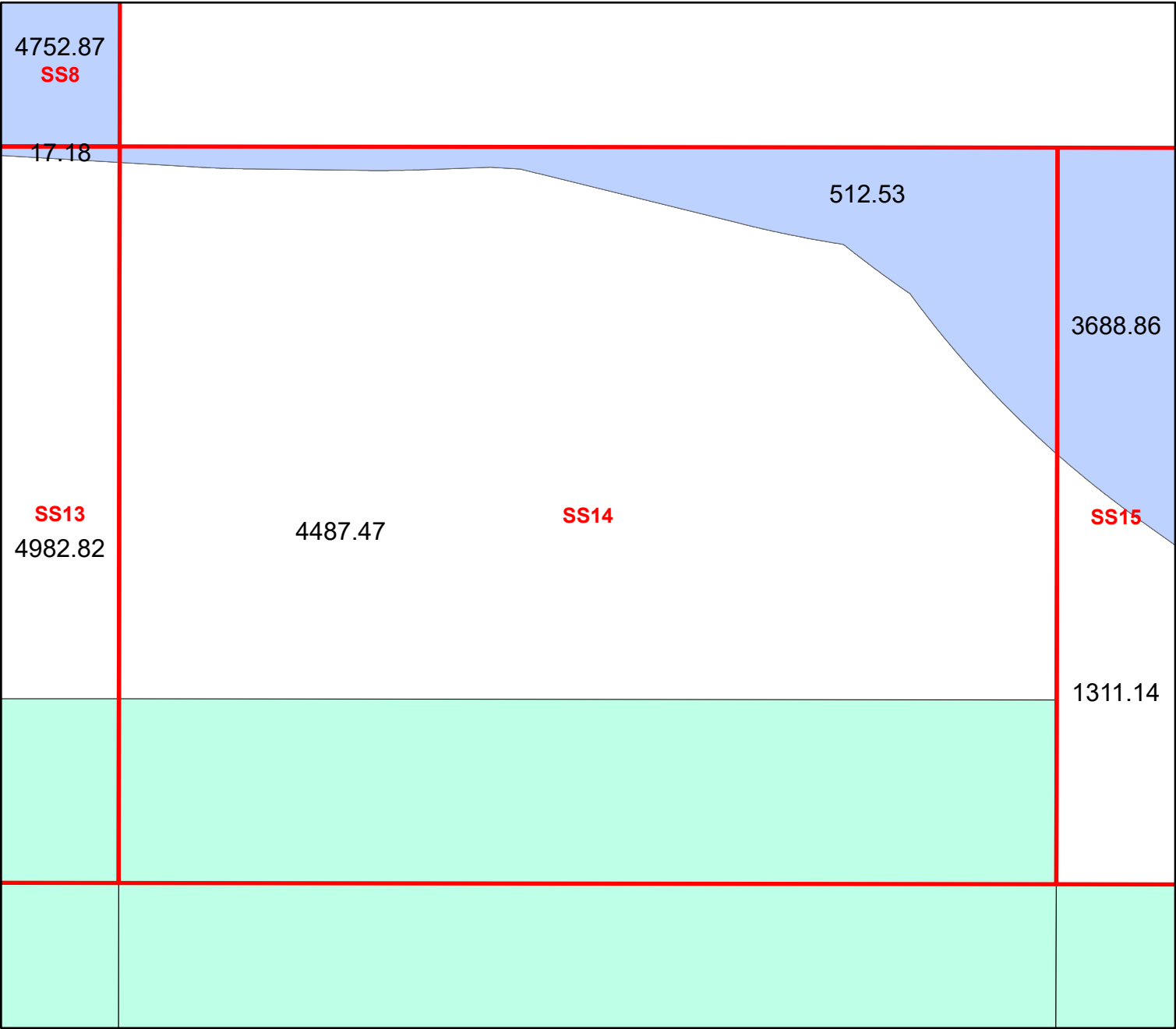









Block portion numbers are in acres

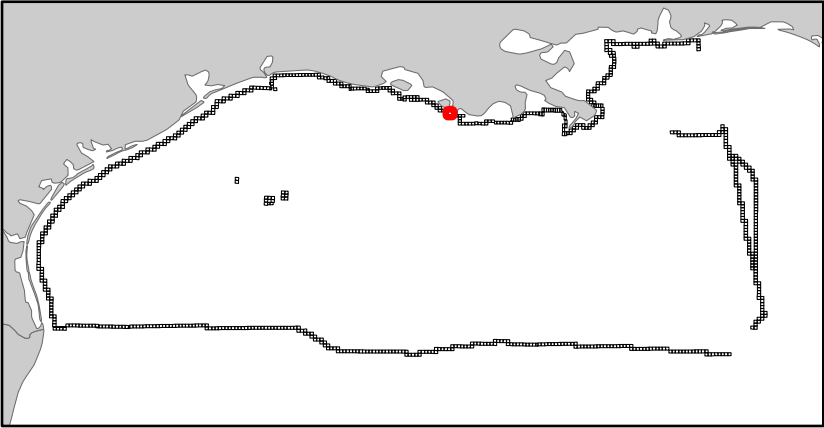
SS13

Ship Shoal Area

LA5
Block 14




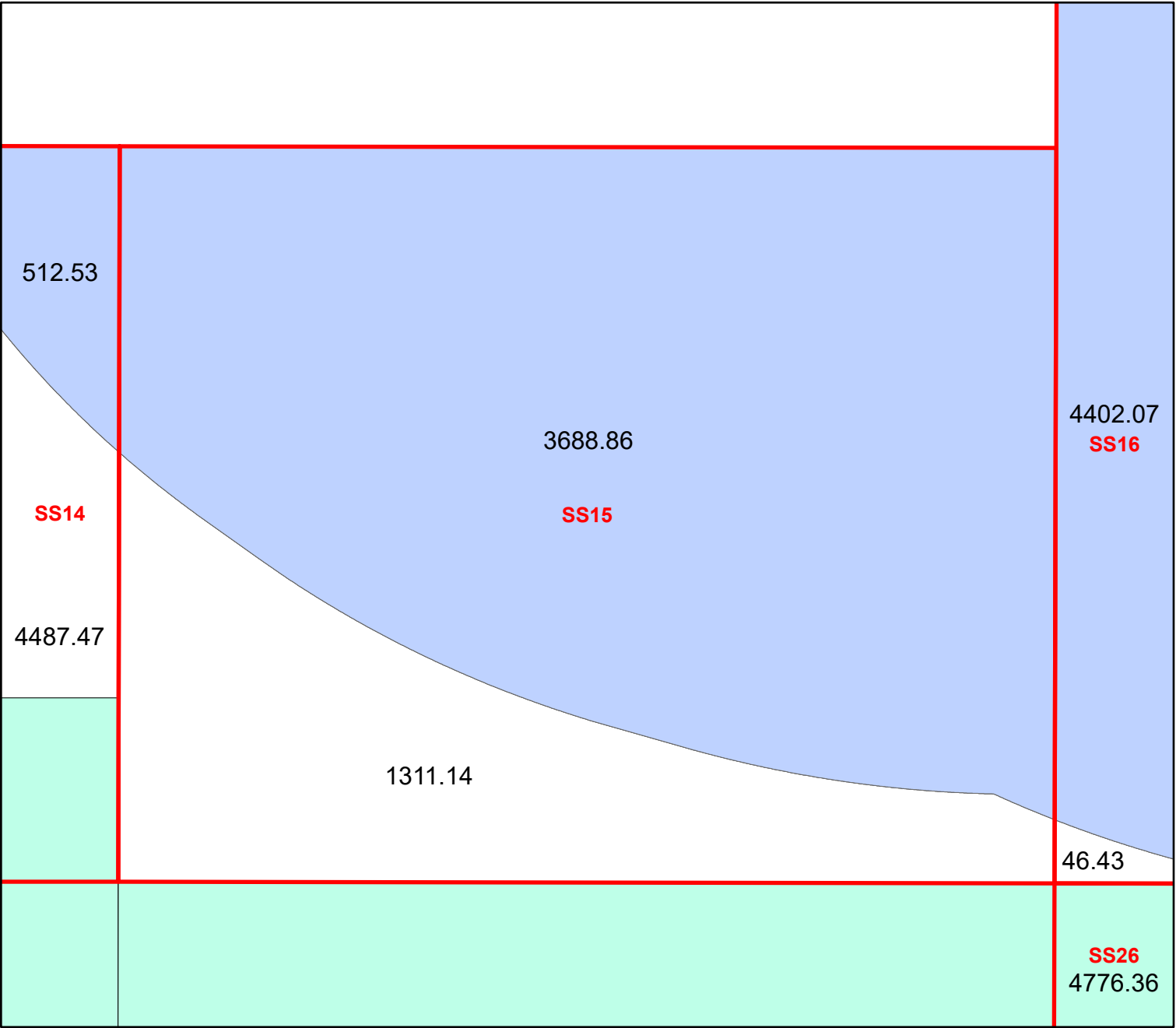
-  Split Block
-  Deferred Portion
-  Portion Landward of the SLA
-  Portion that is Non-US Jurisdiction
-  Available Portion of Block
-  Portion Under Moratorium
-  Active Lease (Not-available)



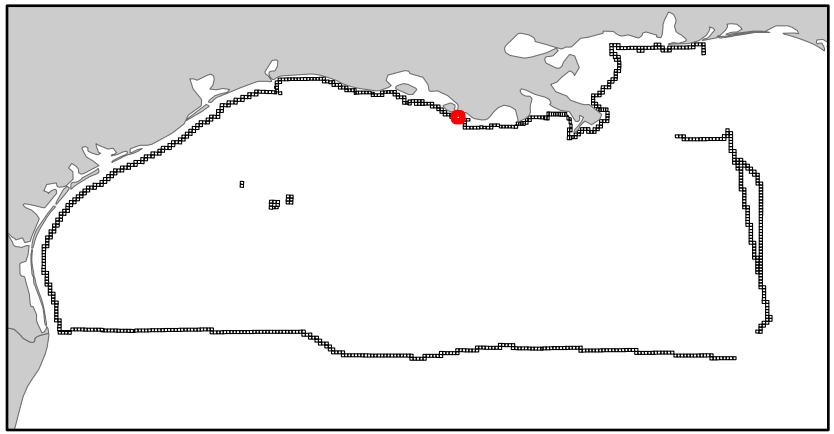
Block portion numbers are in acres

SS14

Ship Shoal Area
LA5
Block 15



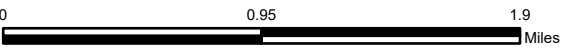
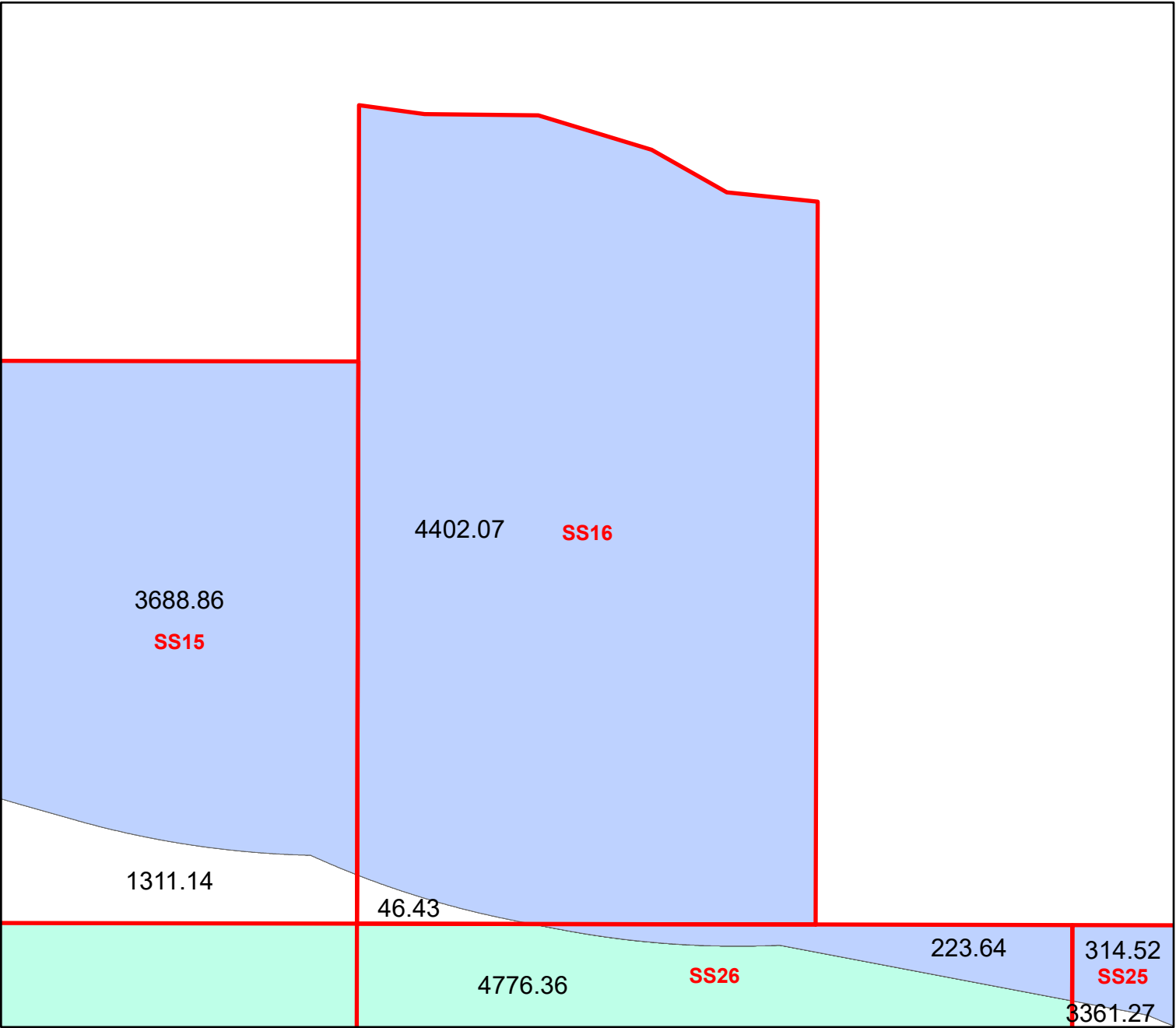
- Split Block
- Deferred Portion
- Portion Landward of the SLA
- Portion that is Non-US Jurisdiction
- Available Portion of Block
- Portion Under Moratorium
- Active Lease (Not-available)



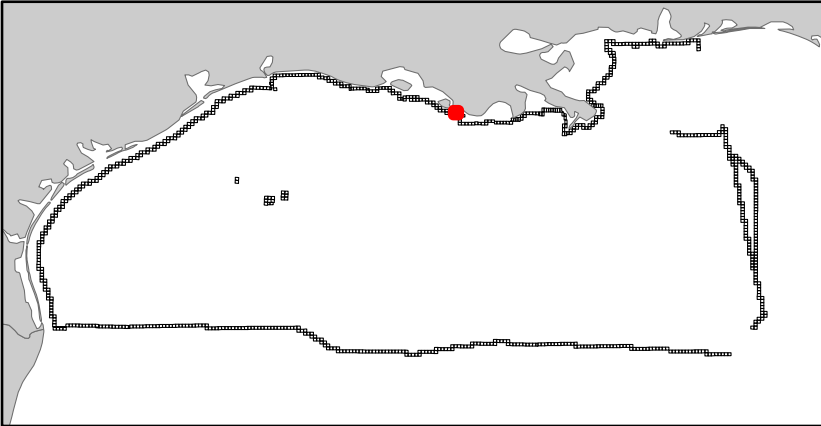
Block portion numbers are in acres

SS15

Ship Shoal Area
LA5
Block 16




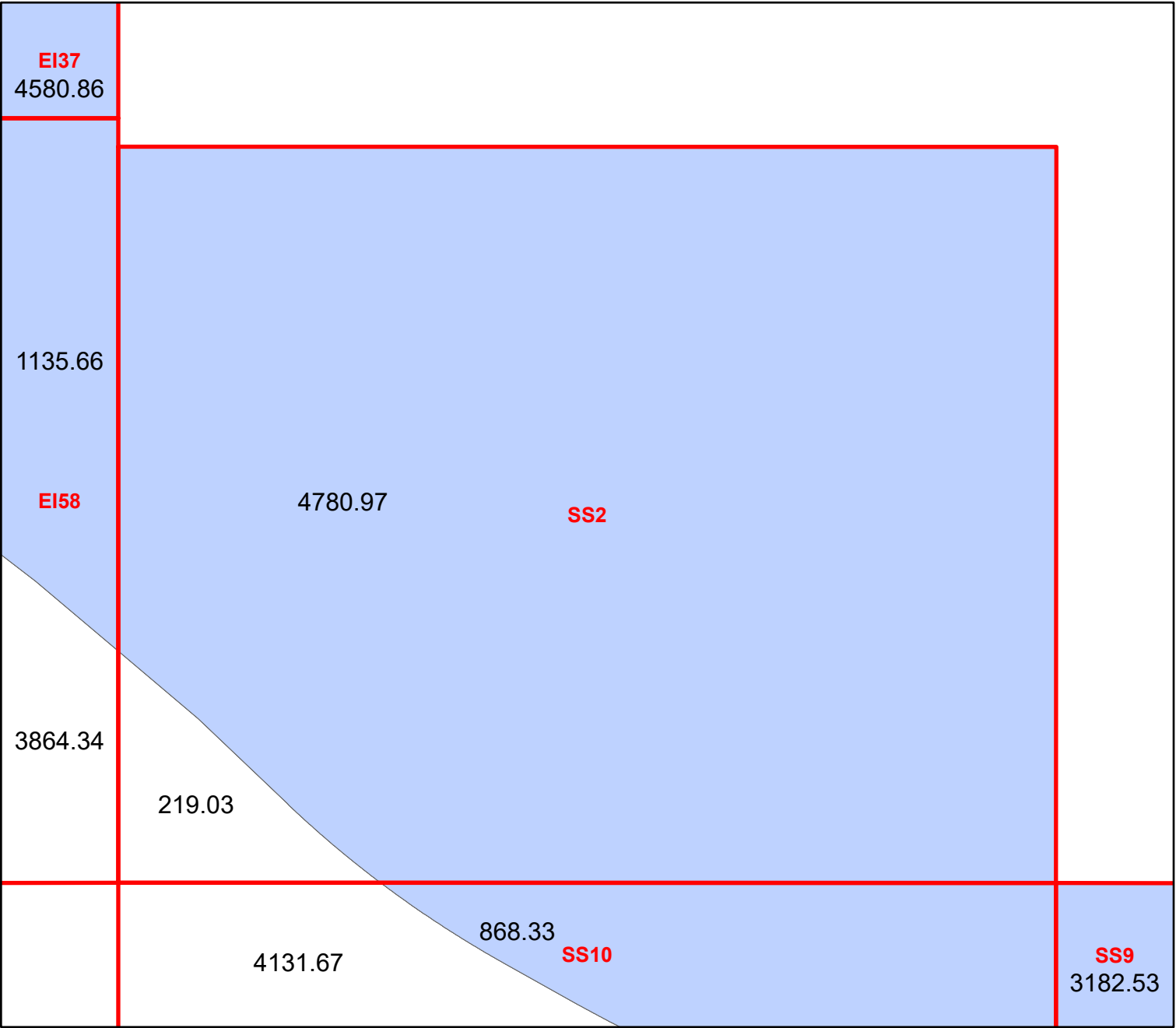
- Split Block
- Deferred Portion
- Portion Landward of the SLA
- Portion that is Non-US Jurisdiction
- Available Portion of Block
- Portion Under Moratorium
- Active Lease (Not-available)



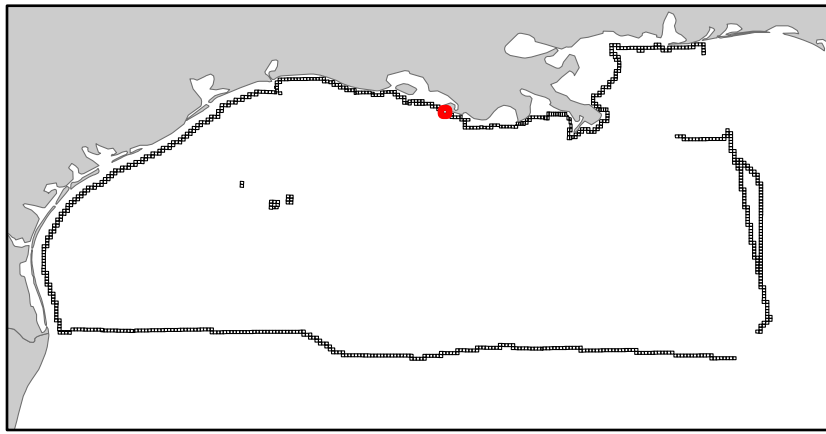
Block portion numbers are in acres

SS16

Ship Shoal Area
LA5
Block 2




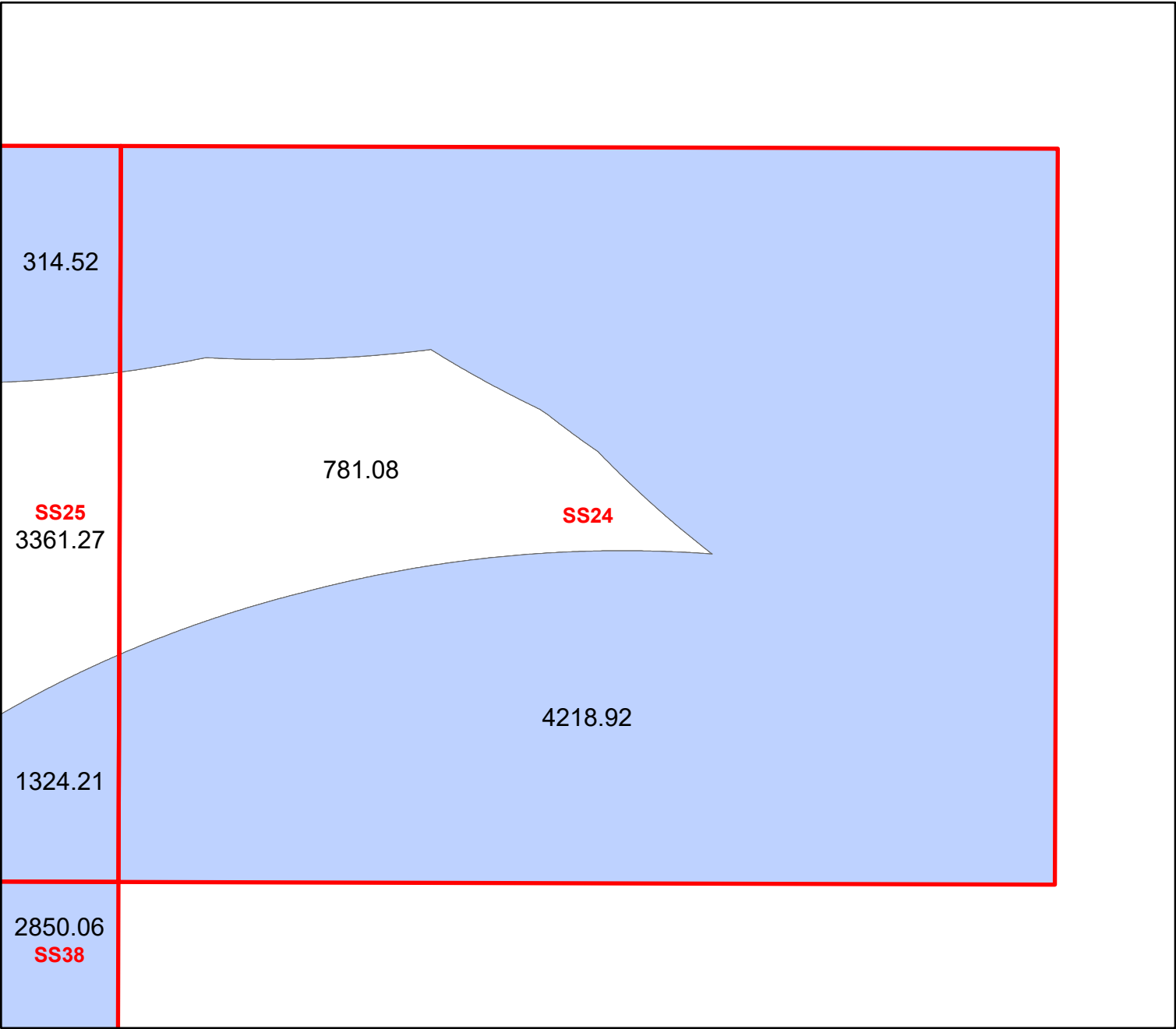
- Split Block
- Deferred Portion
- Portion Landward of the SLA
- Portion that is Non-US Jurisdiction
- Available Portion of Block
- Portion Under Moratorium
- Active Lease (Not-available)



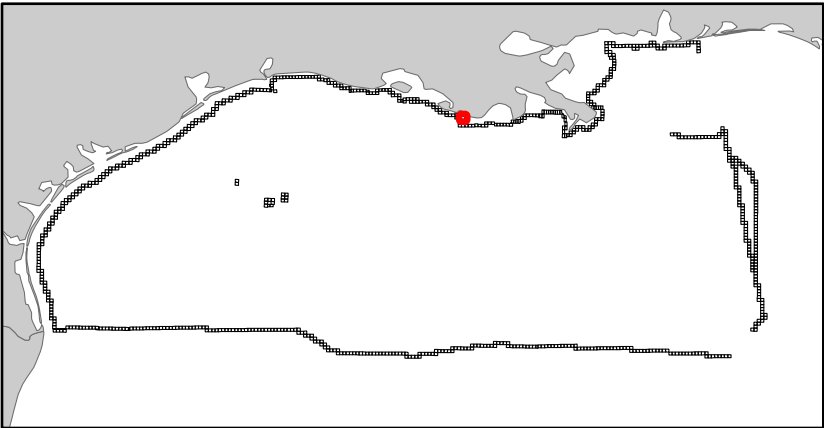
Block portion numbers are in acres

SS2

Ship Shoal Area
LA5
Block 24



- Split Block
- Deferred Portion
- Portion Landward of the SLA
- Portion that is Non-US Jurisdiction
- Available Portion of Block
- Portion Under Moratorium
- Active Lease (Not-available)





Block portion numbers are in acres

SS24

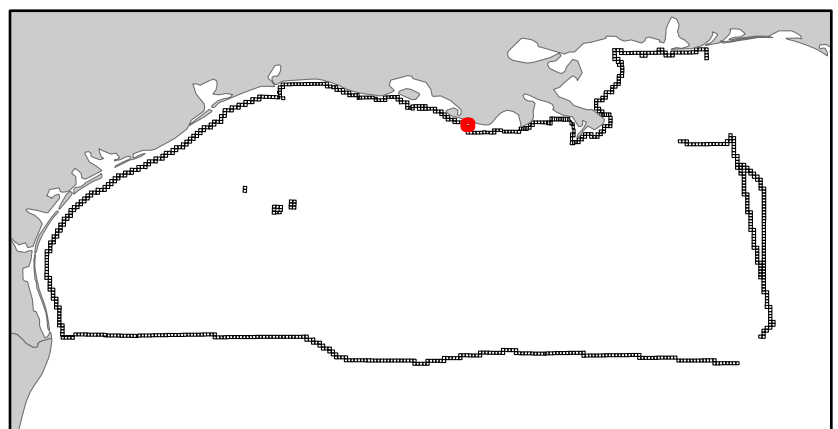
Ship Shoal Area

LA5

Block 25



- Split Block
- Deferred Portion
- Portion Landward of the SLA
- Portion that is Non-US Jurisdiction
- Available Portion of Block
- Portion Under Moratorium
- Active Lease (Not-available)




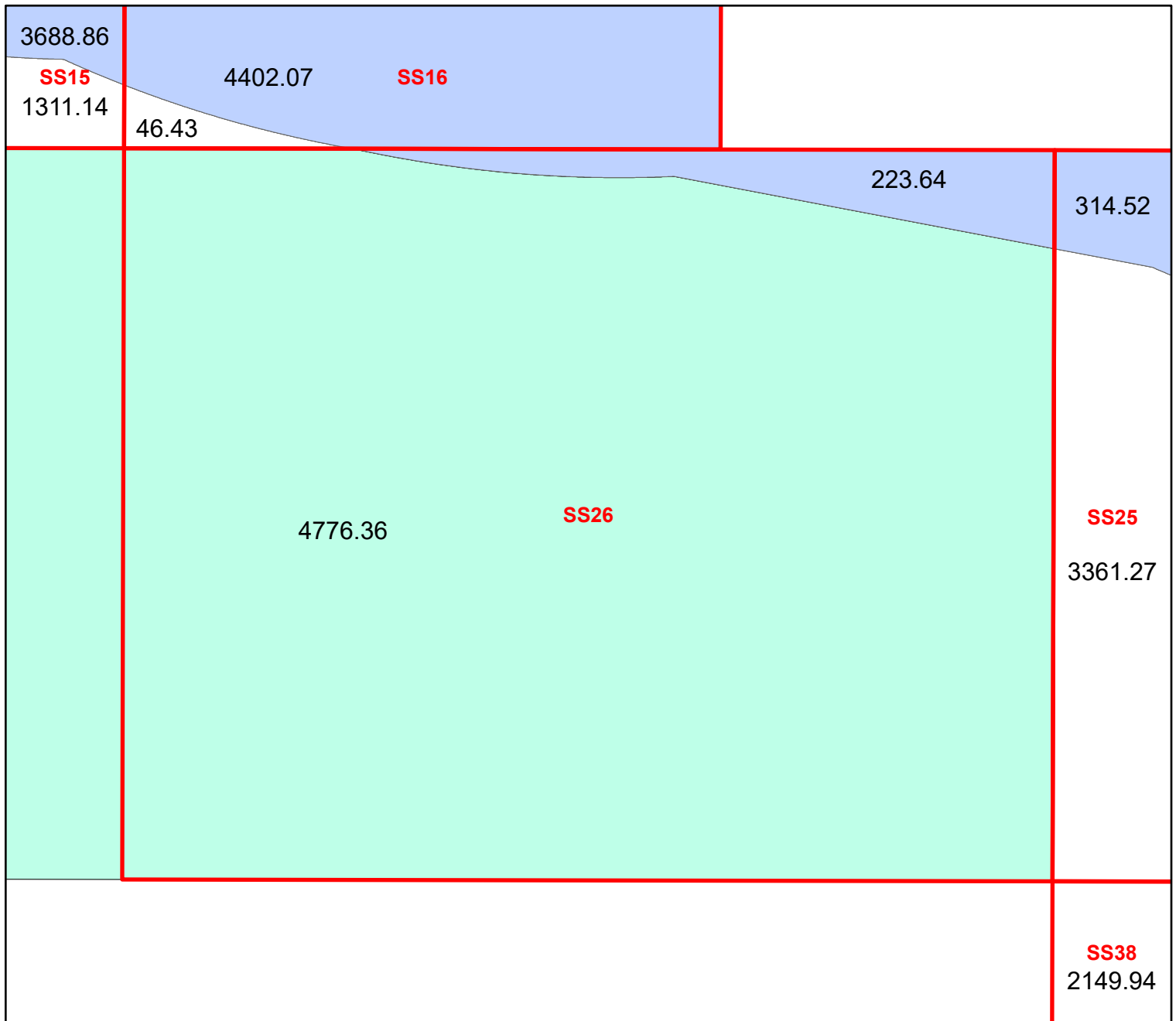
Block portion numbers are in acres

SS25

Ship Shoal Area

LA5

Block 26



Split Block



Deferred Portion



Portion Landward of the SLA



Portion that is Non-US Jurisdiction



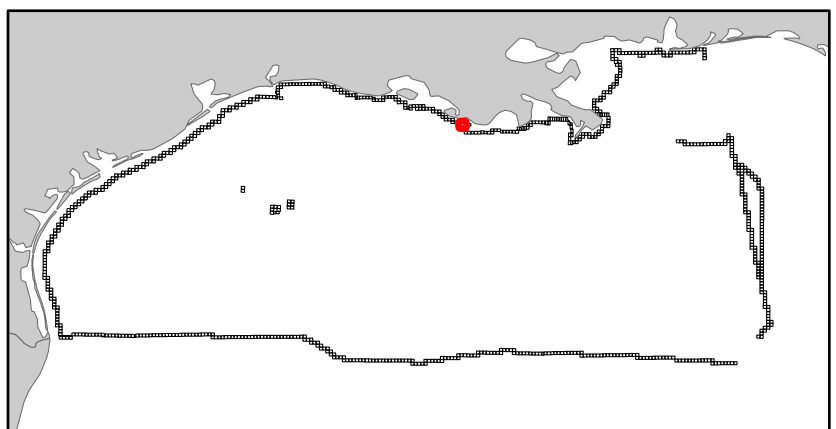
Available Portion of Block



Portion Under Moratorium



Active Lease (Not-available)



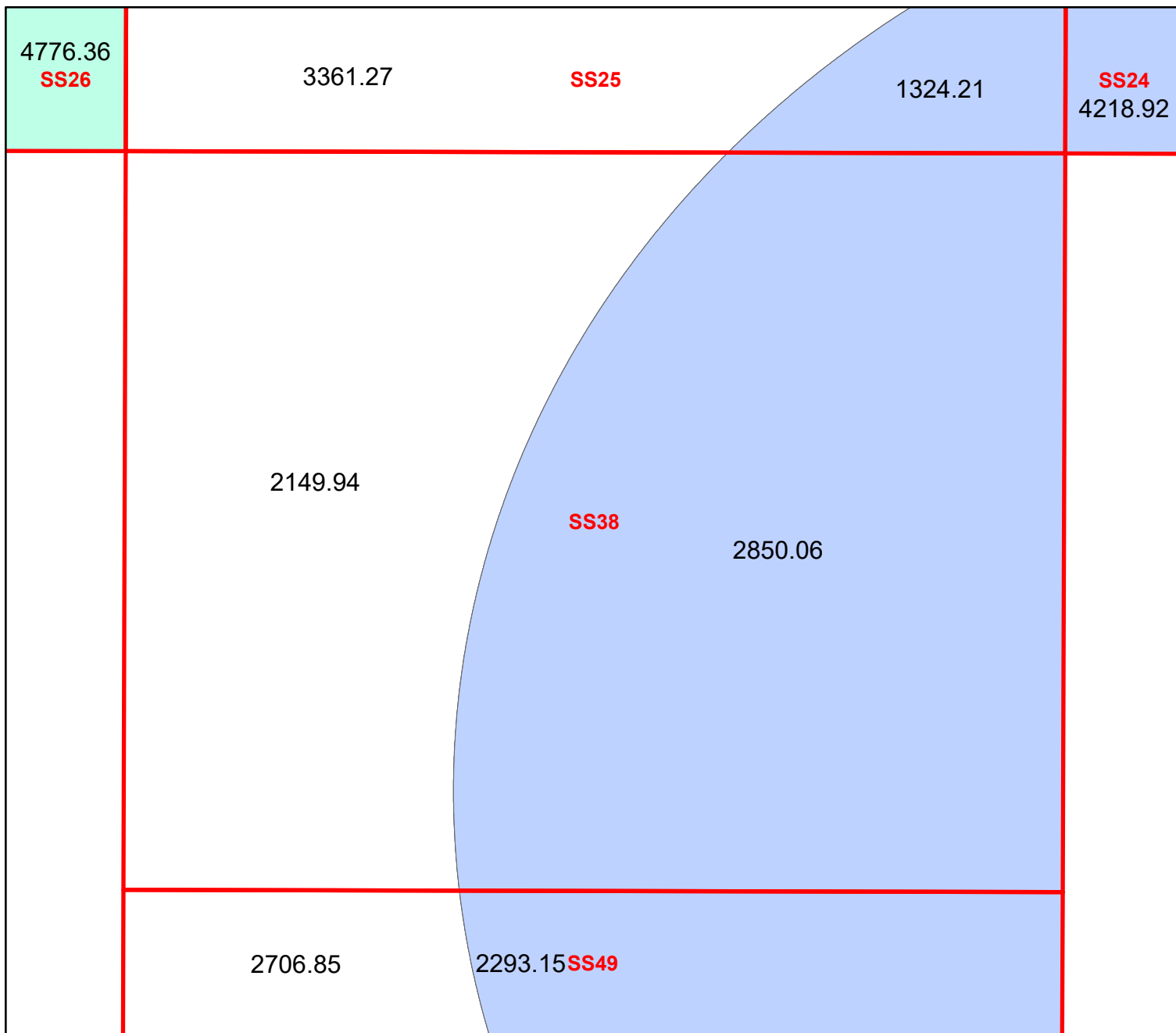
Block portion numbers are in acres

SS26

Ship Shoal Area

LA5

Block 38



0 0.72 1.45 Miles



Split Block



Deferred Portion



Portion Landward of the SLA



Portion that is Non-US Jurisdiction



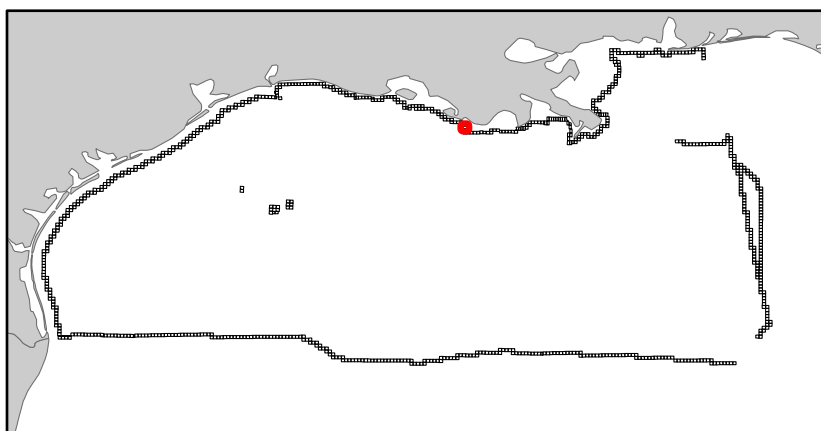
Available Portion of Block



Portion Under Moratorium



Active Lease (Not-available)




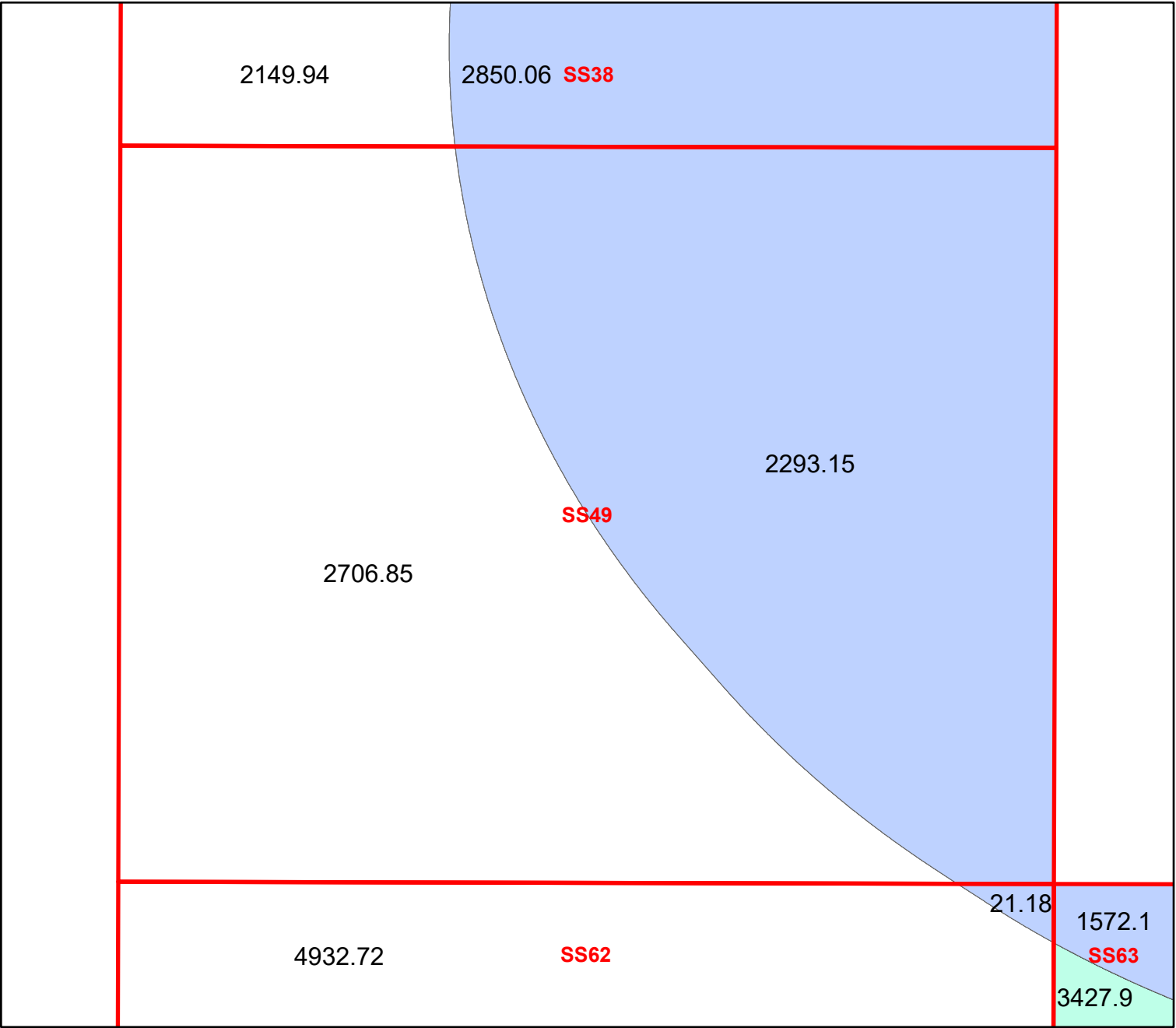
Block portion numbers are in acres

SS38

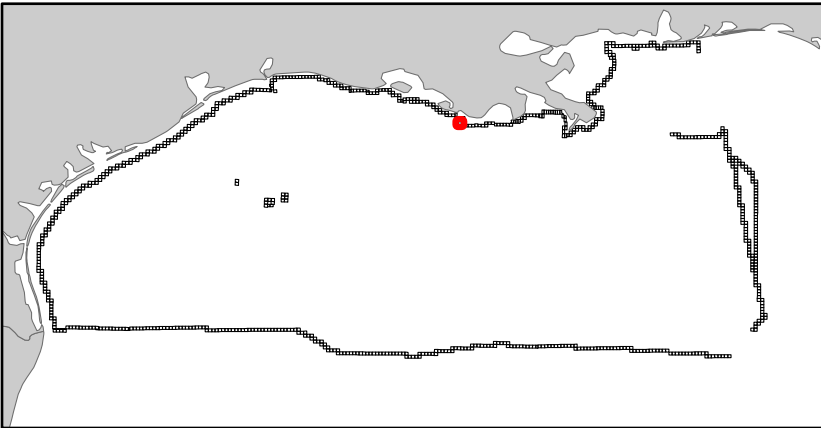
Ship Shoal Area

LA5

Block 49




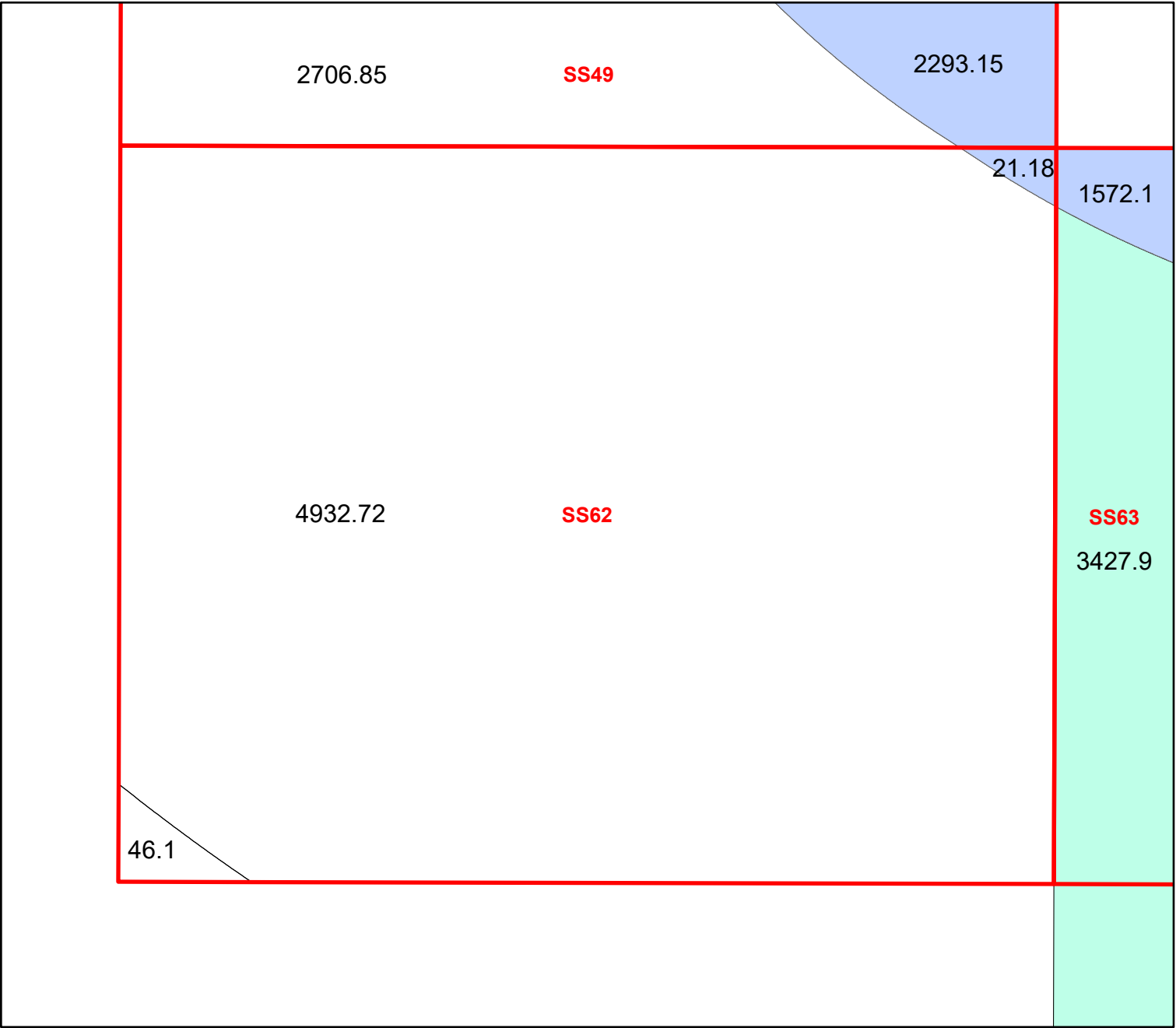
- Split Block
- Deferred Portion
- Portion Landward of the SLA
- Portion that is Non-US Jurisdiction
- Available Portion of Block
- Portion Under Moratorium
- Active Lease (Not-available)










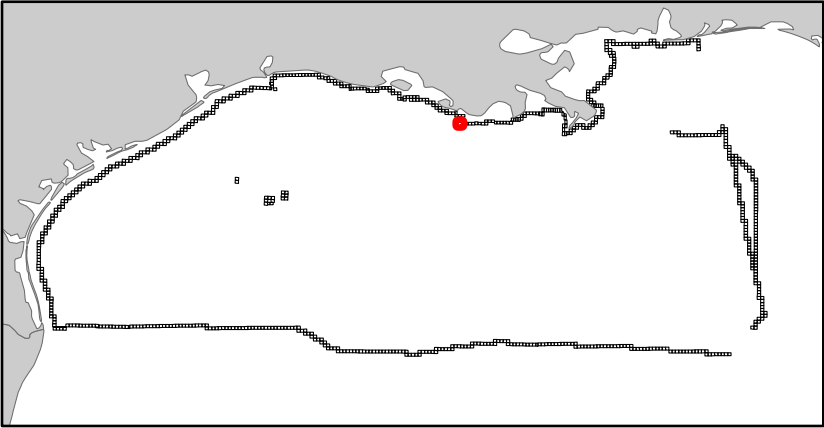
Block portion numbers are in acres

SS49

Ship Shoal Area
LA5
Block 62




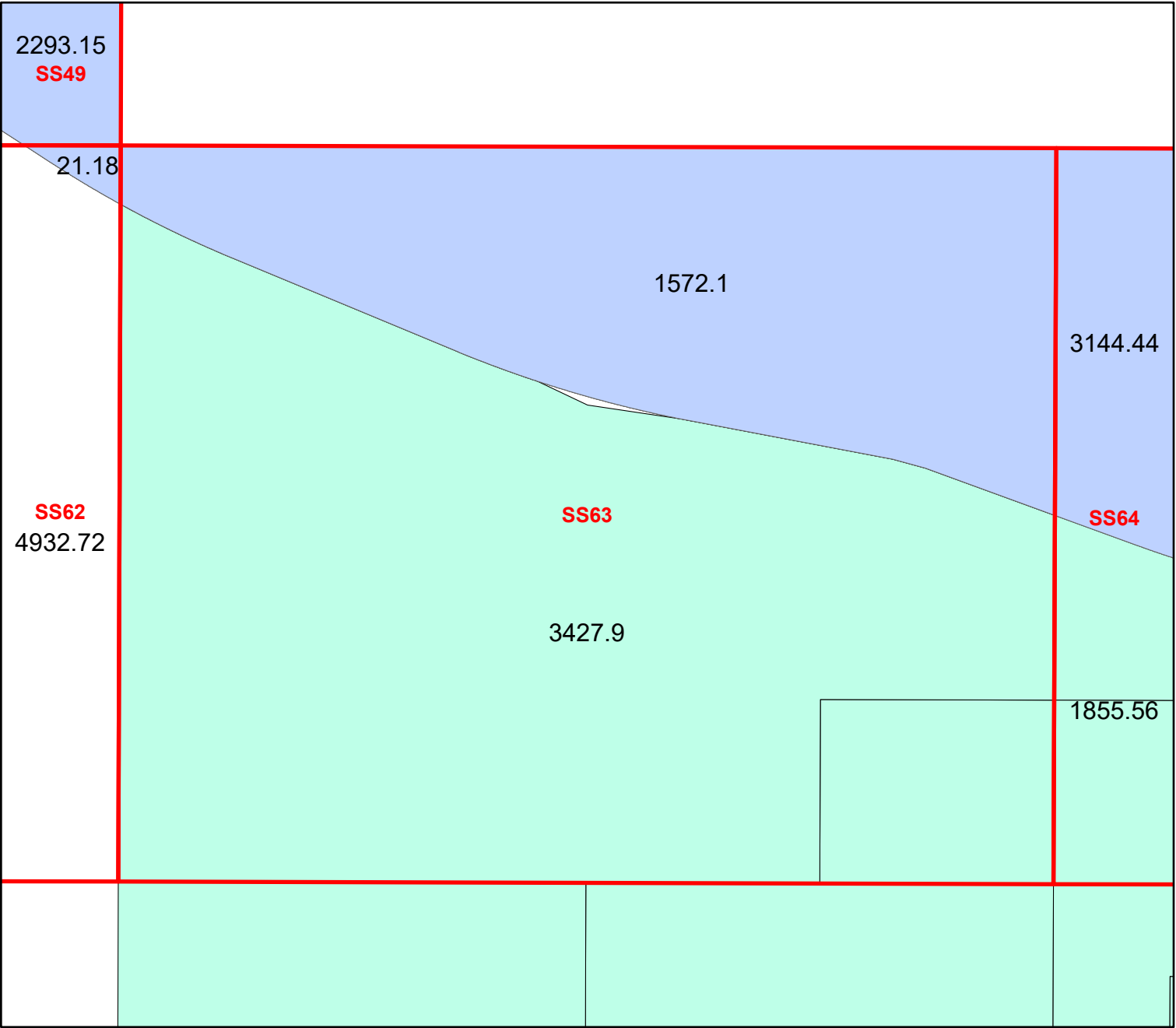
-  Split Block
-  Deferred Portion
-  Portion Landward of the SLA
-  Portion that is Non-US Jurisdiction
-  Available Portion of Block
-  Portion Under Moratorium
-  Active Lease (Not-available)



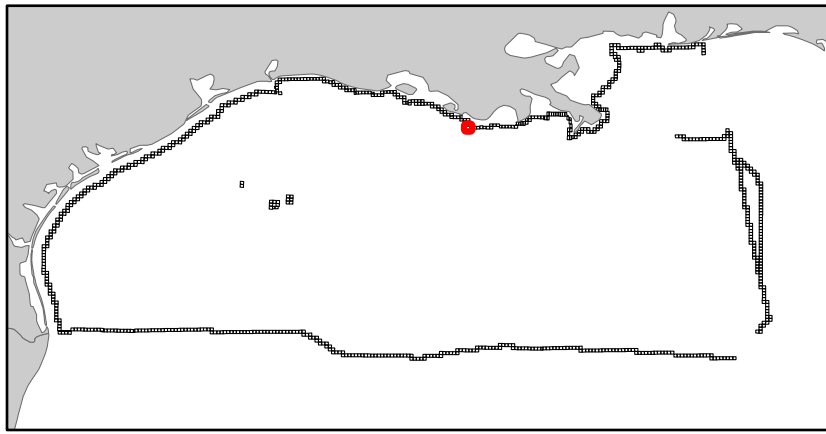
Block portion numbers are in acres

SS62

Ship Shoal Area
LA5
Block 63




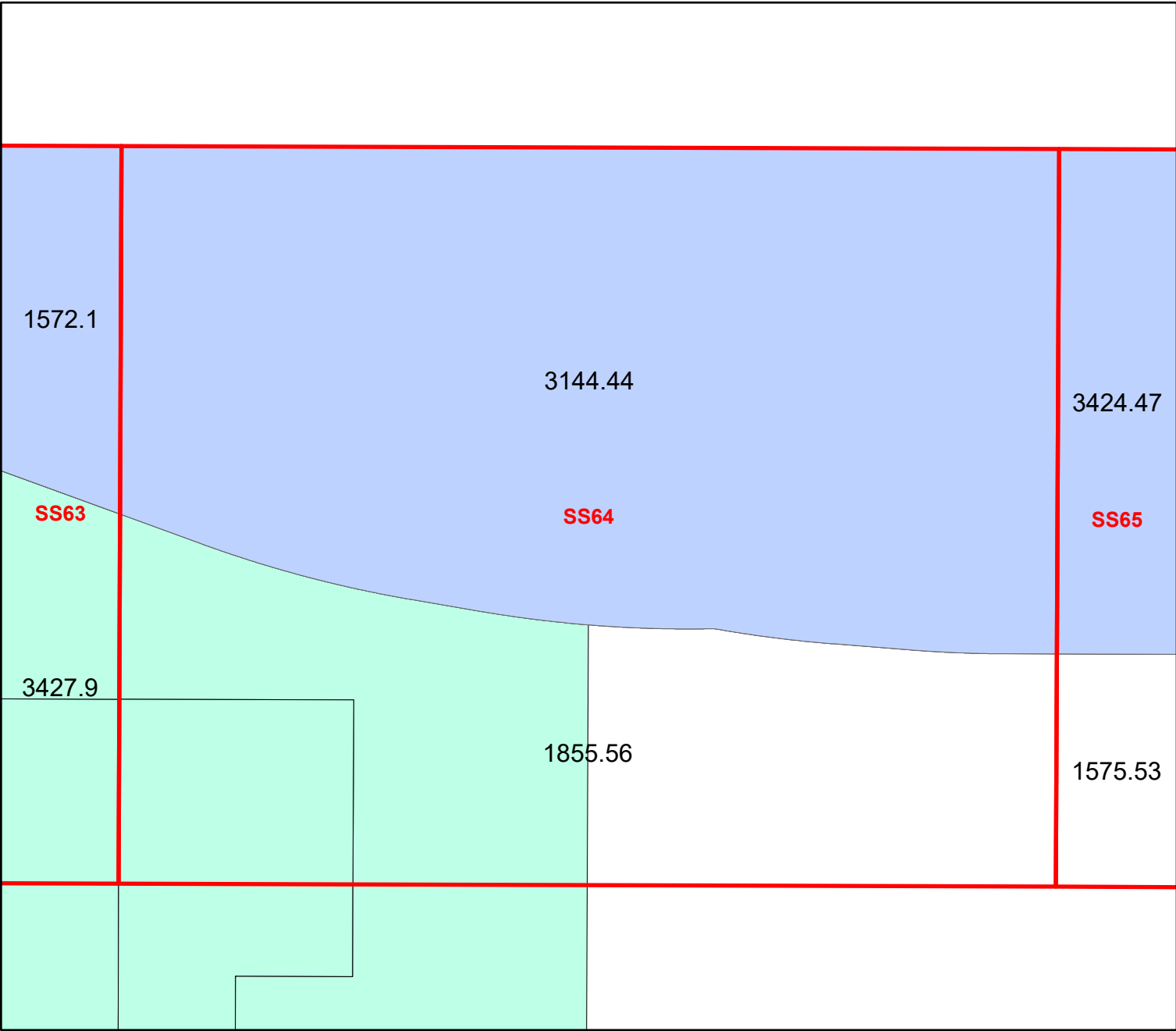
- Split Block
- Deferred Portion
- Portion Landward of the SLA
- Portion that is Non-US Jurisdiction
- Available Portion of Block
- Portion Under Moratorium
- Active Lease (Not-available)



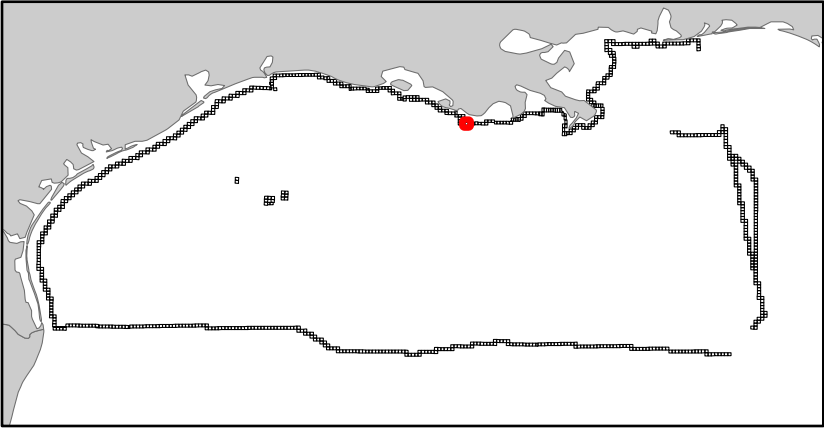
Block portion numbers are in acres

SS63

Ship Shoal Area
LA5
Block 64




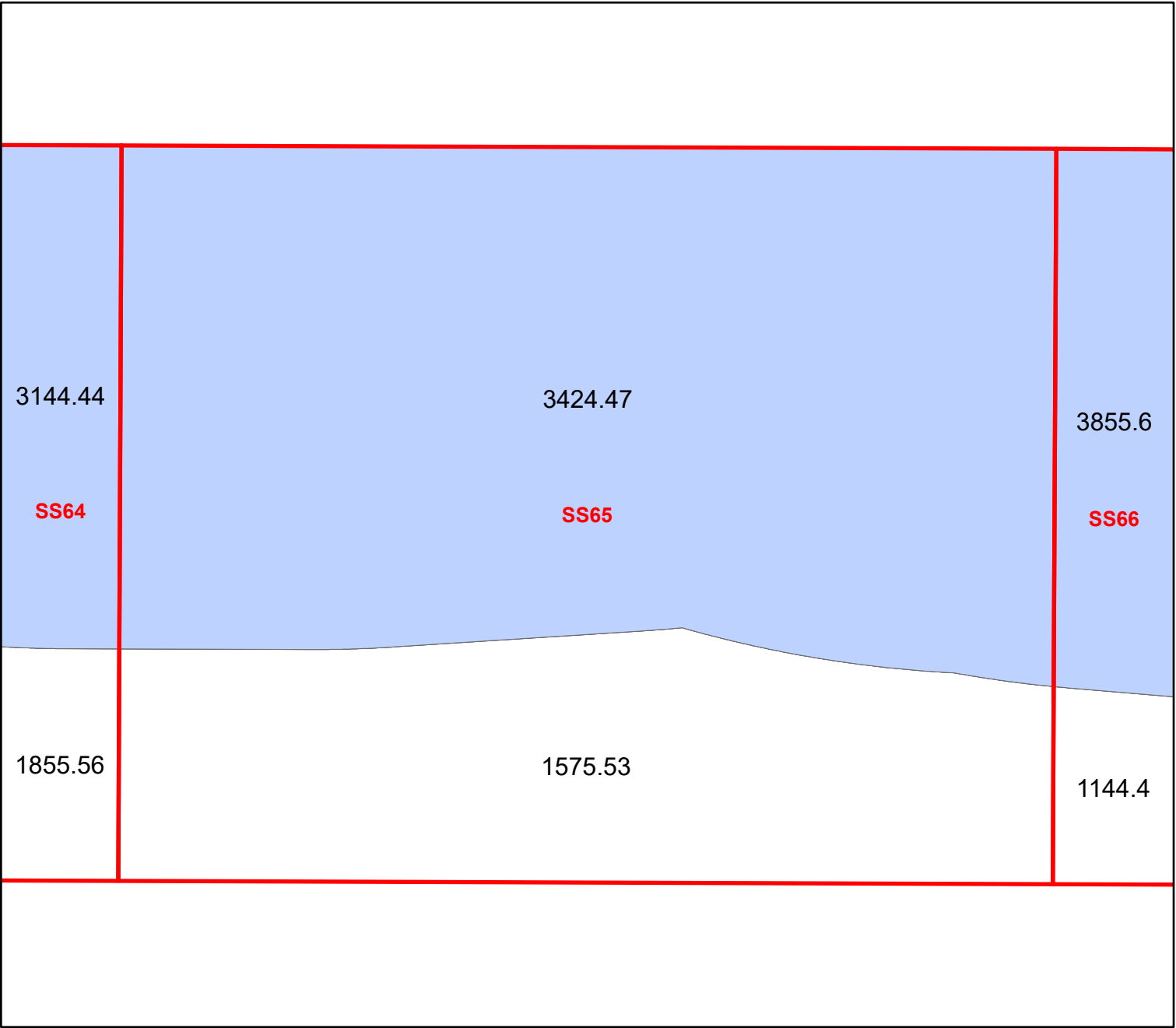
- Split Block
- Deferred Portion
- Portion Landward of the SLA
- Portion that is Non-US Jurisdiction
- Available Portion of Block
- Portion Under Moratorium
- Active Lease (Not-available)



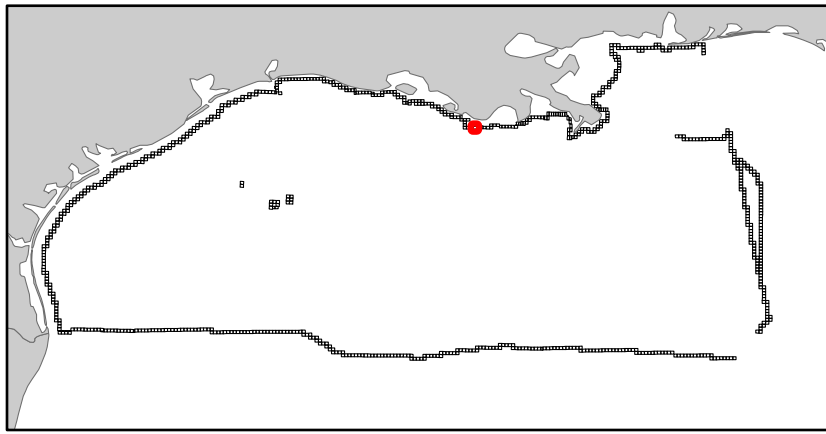
Block portion numbers are in acres

SS64

Ship Shoal Area
LA5
Block 65



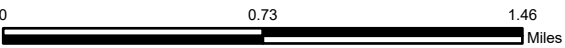
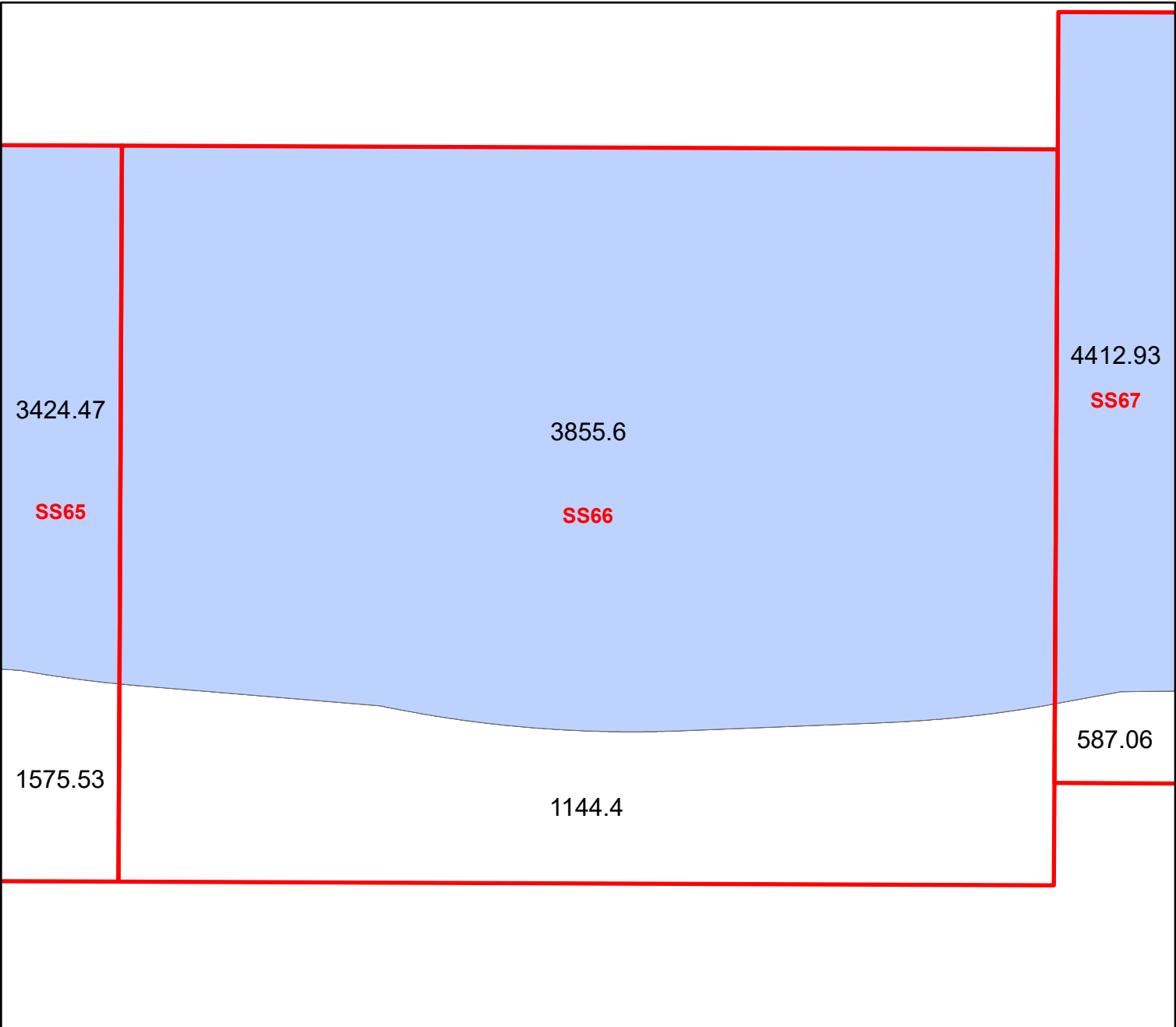
- Split Block
- Deferred Portion
- Portion Landward of the SLA
- Portion that is Non-US Jurisdiction
- Available Portion of Block
- Portion Under Moratorium
- Active Lease (Not-available)



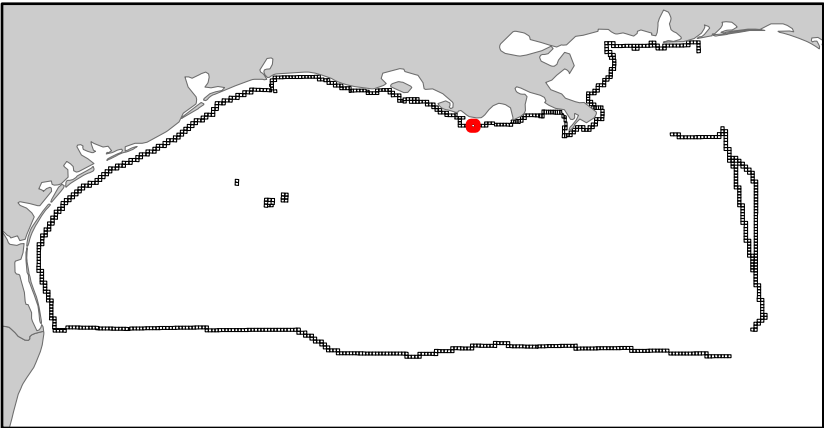
Block portion numbers are in acres

SS65

Ship Shoal Area
LA5
Block 66




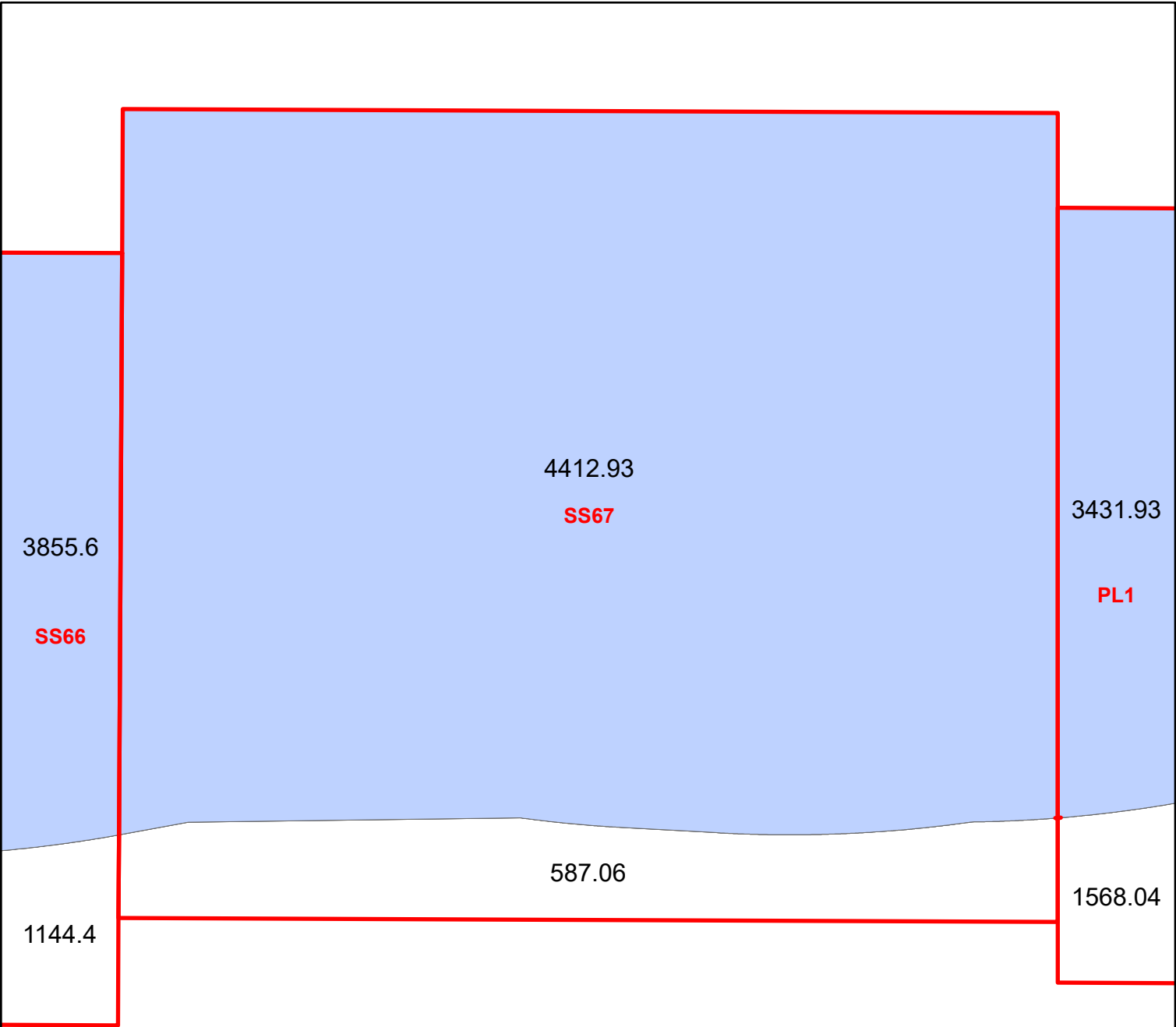
- Split Block
- Deferred Portion
- Portion Landward of the SLA
- Portion that is Non-US Jurisdiction
- Available Portion of Block
- Portion Under Moratorium
- Active Lease (Not-available)



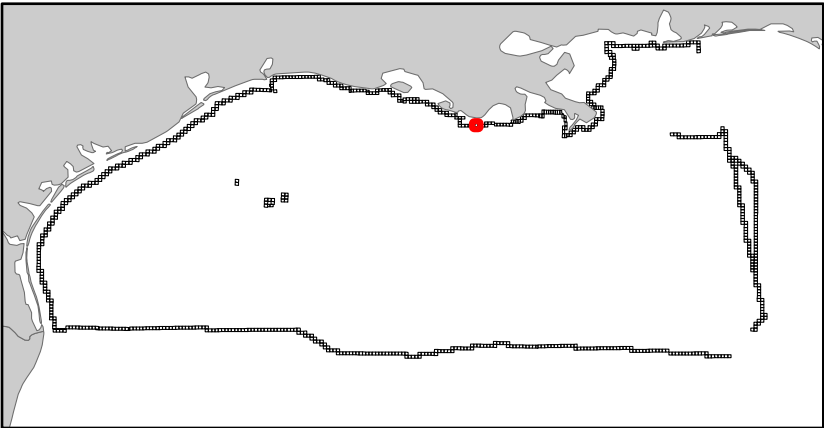
Block portion numbers are in acres

SS66

Ship Shoal Area
LA5
Block 67




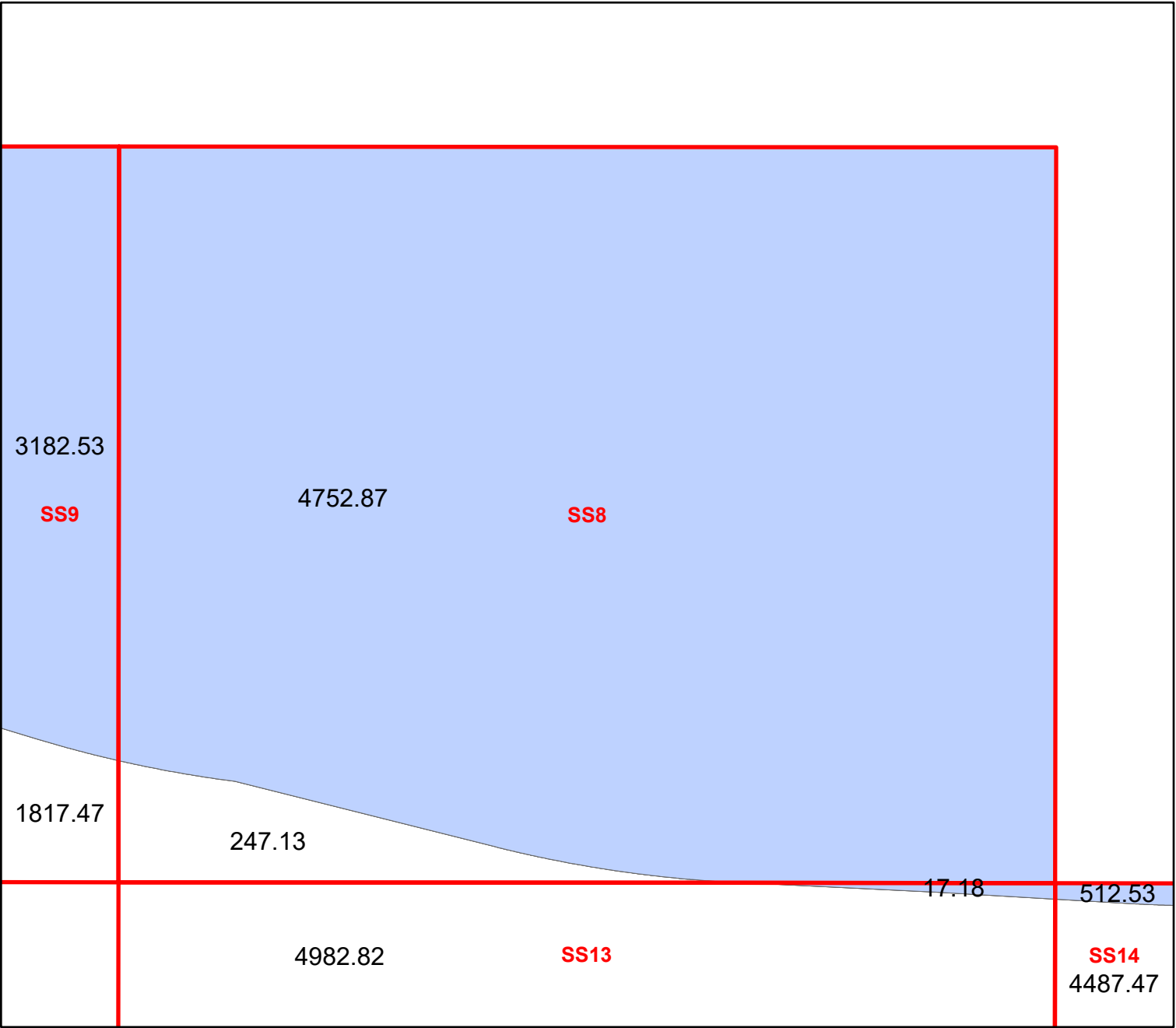
- Split Block
- Deferred Portion
- Portion Landward of the SLA
- Portion that is Non-US Jurisdiction
- Available Portion of Block
- Portion Under Moratorium
- Active Lease (Not-available)



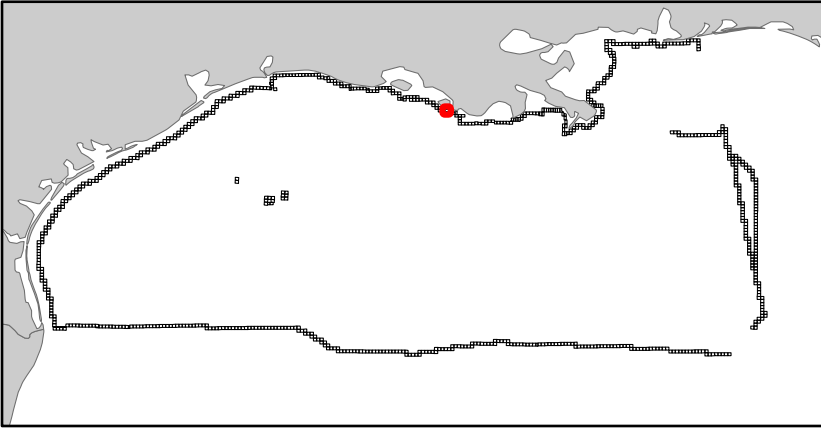
Block portion numbers are in acres

SS67

Ship Shoal Area
LA5
Block 8




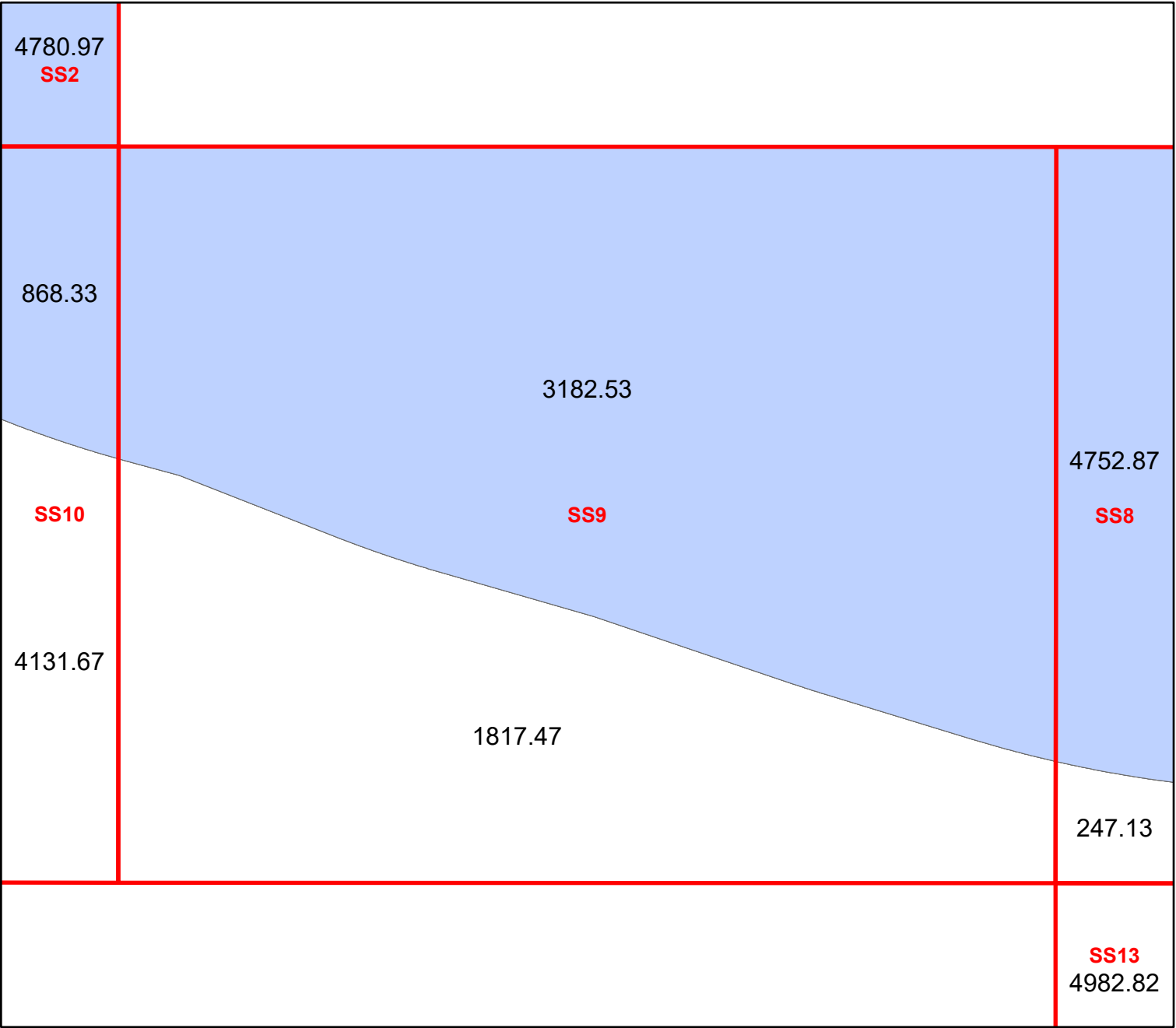
- Split Block
- Deferred Portion
- Portion Landward of the SLA
- Portion that is Non-US Jurisdiction
- Available Portion of Block
- Portion Under Moratorium
- Active Lease (Not-available)



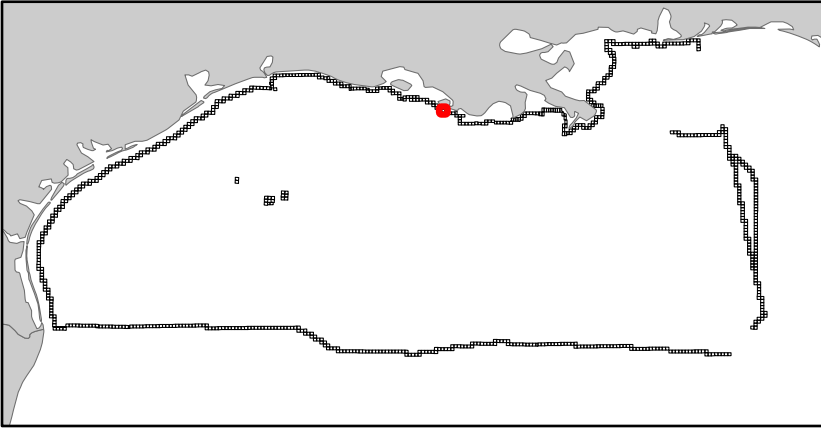
Block portion numbers are in acres

SS8

Ship Shoal Area
LA5
Block 9



- Split Block
- Deferred Portion
- Portion Landward of the SLA
- Portion that is Non-US Jurisdiction
- Available Portion of Block
- Portion Under Moratorium
- Active Lease (Not-available)




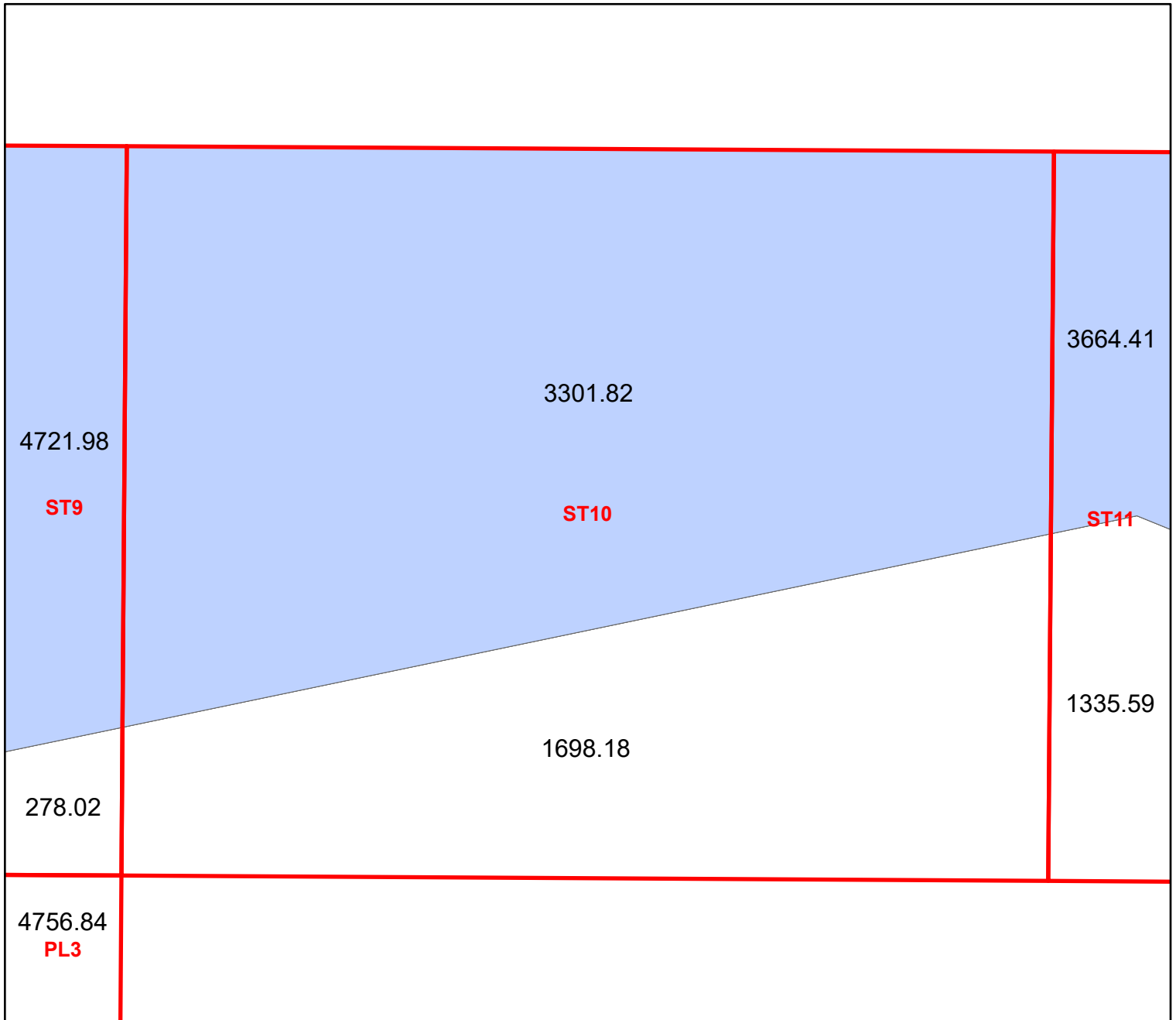
Block portion numbers are in acres

SS9

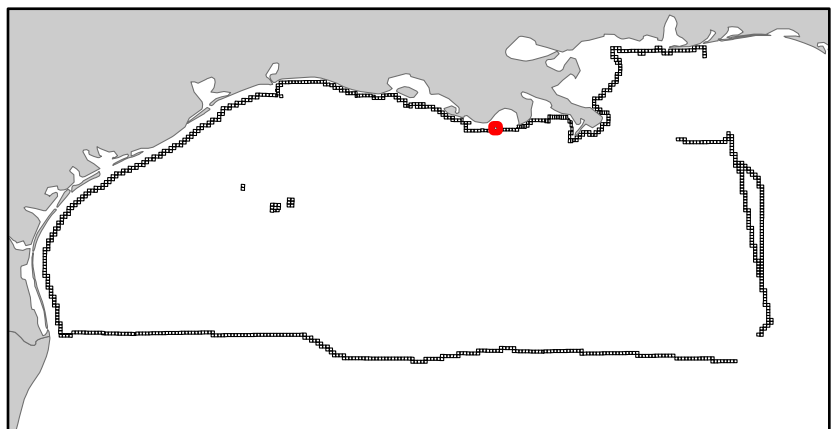
South Timbalier Area

LA6

Block 10



-  Split Block
-  Deferred Portion
-  Portion Landward of the SLA
-  Portion that is Non-US Jurisdiction
-  Available Portion of Block
-  Portion Under Moratorium
-  Active Lease (Not-available)




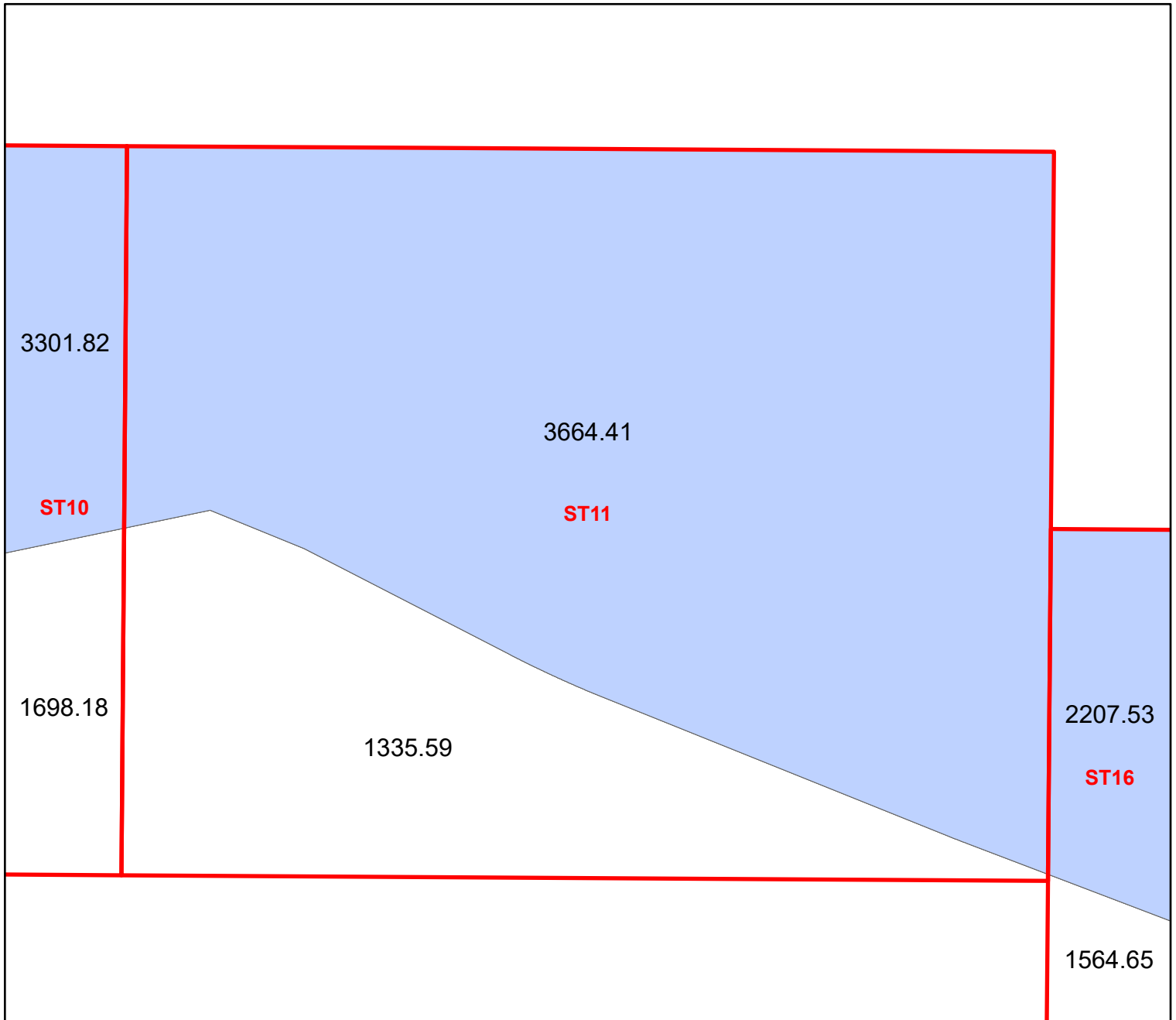
Block portion numbers are in acres

ST10

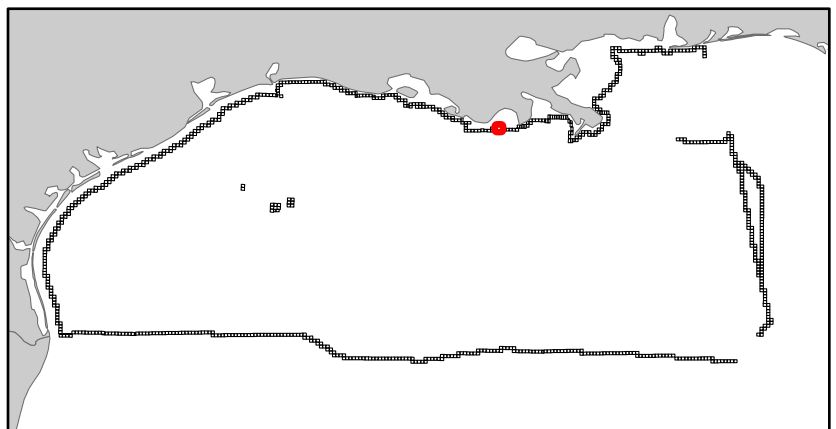
South Timbalier Area

LA6

Block 11



-  Split Block
-  Deferred Portion
-  Portion Landward of the SLA
-  Portion that is Non-US Jurisdiction
-  Available Portion of Block
-  Portion Under Moratorium
-  Active Lease (Not-available)




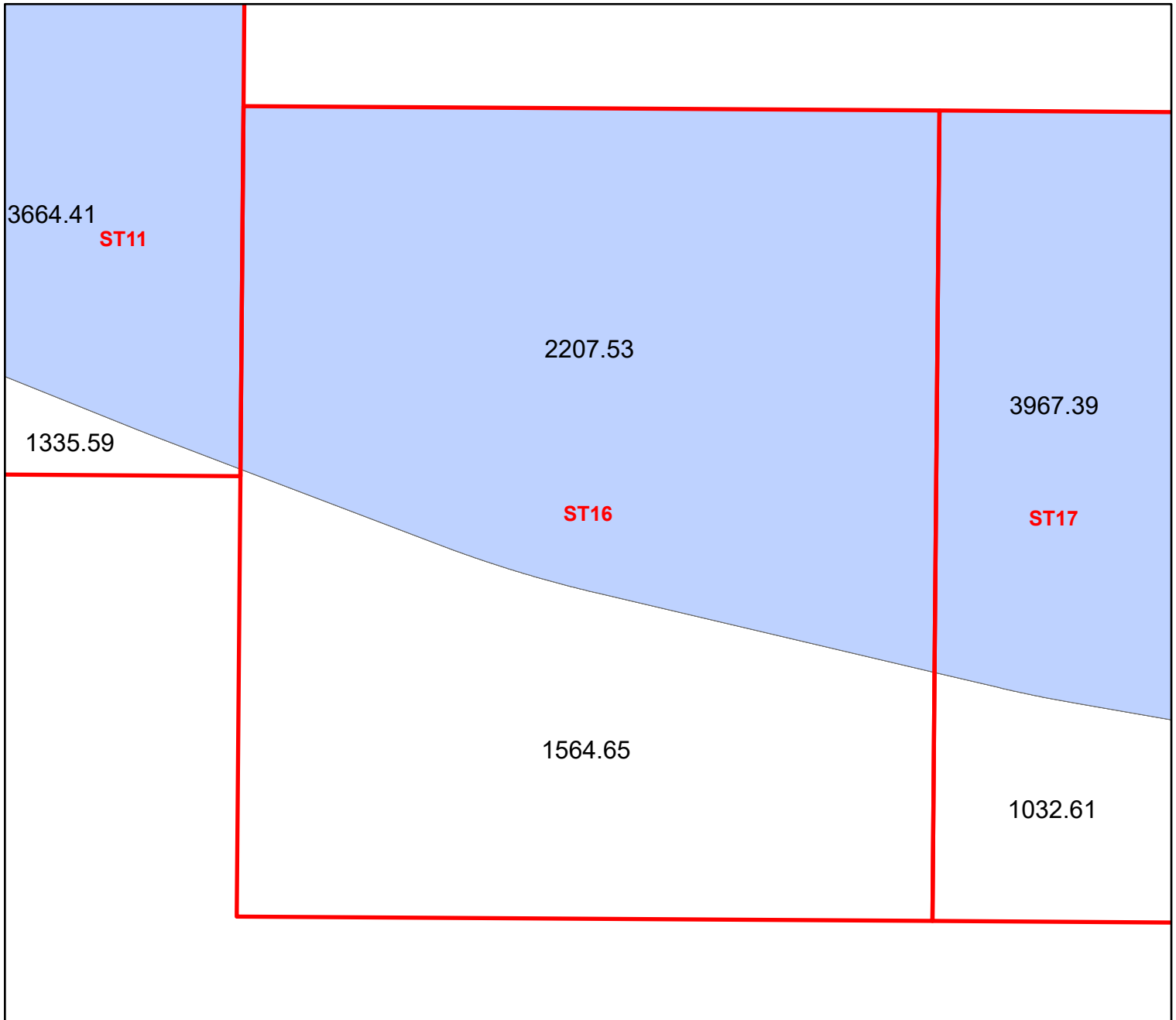
Block portion numbers are in acres

ST11

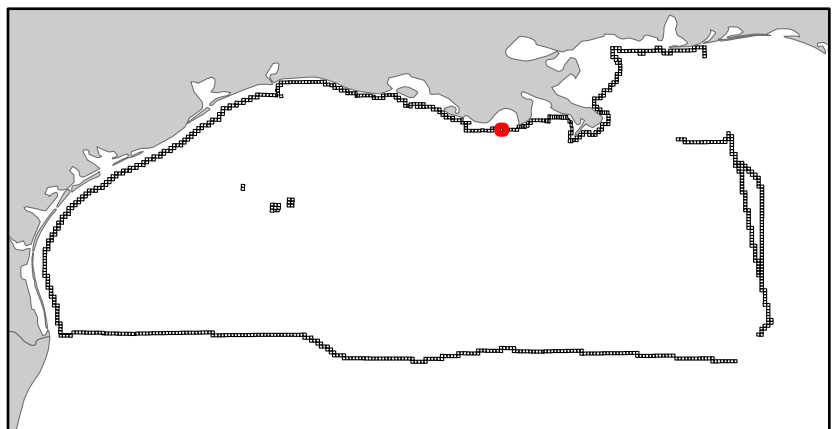
South Timbalier Area

LA6

Block 16



- Split Block
- Deferred Portion
- Portion Landward of the SLA
- Portion that is Non-US Jurisdiction
- Available Portion of Block
- Portion Under Moratorium
- Active Lease (Not-available)




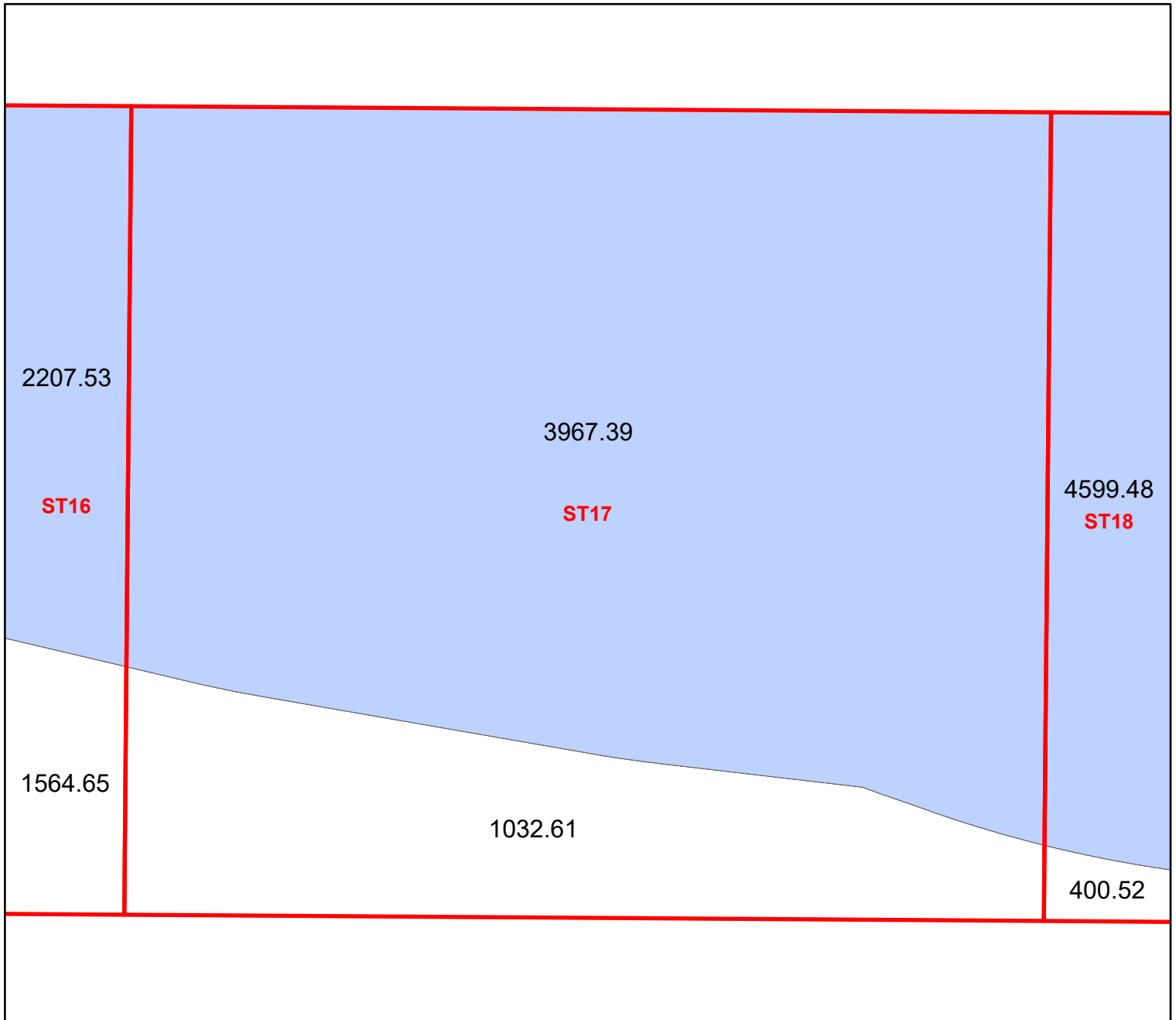
Block portion numbers are in acres

ST16

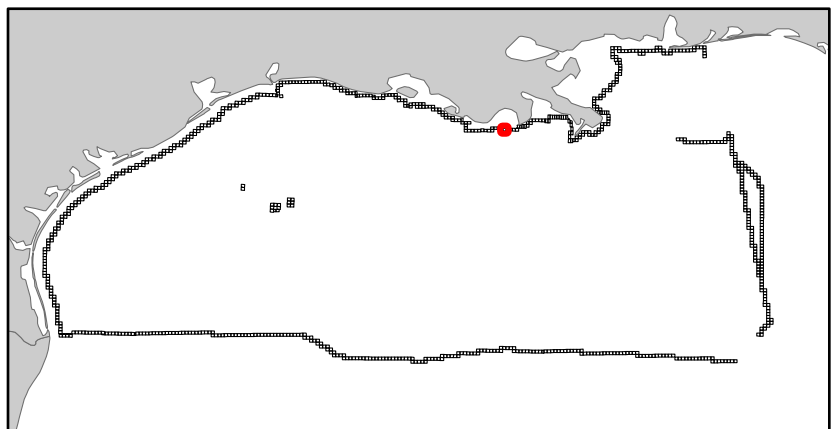
South Timbalier Area

LA6

Block 17



-  Split Block
-  Deferred Portion
-  Portion Landward of the SLA
-  Portion that is Non-US Jurisdiction
-  Available Portion of Block
-  Portion Under Moratorium
-  Active Lease (Not-available)




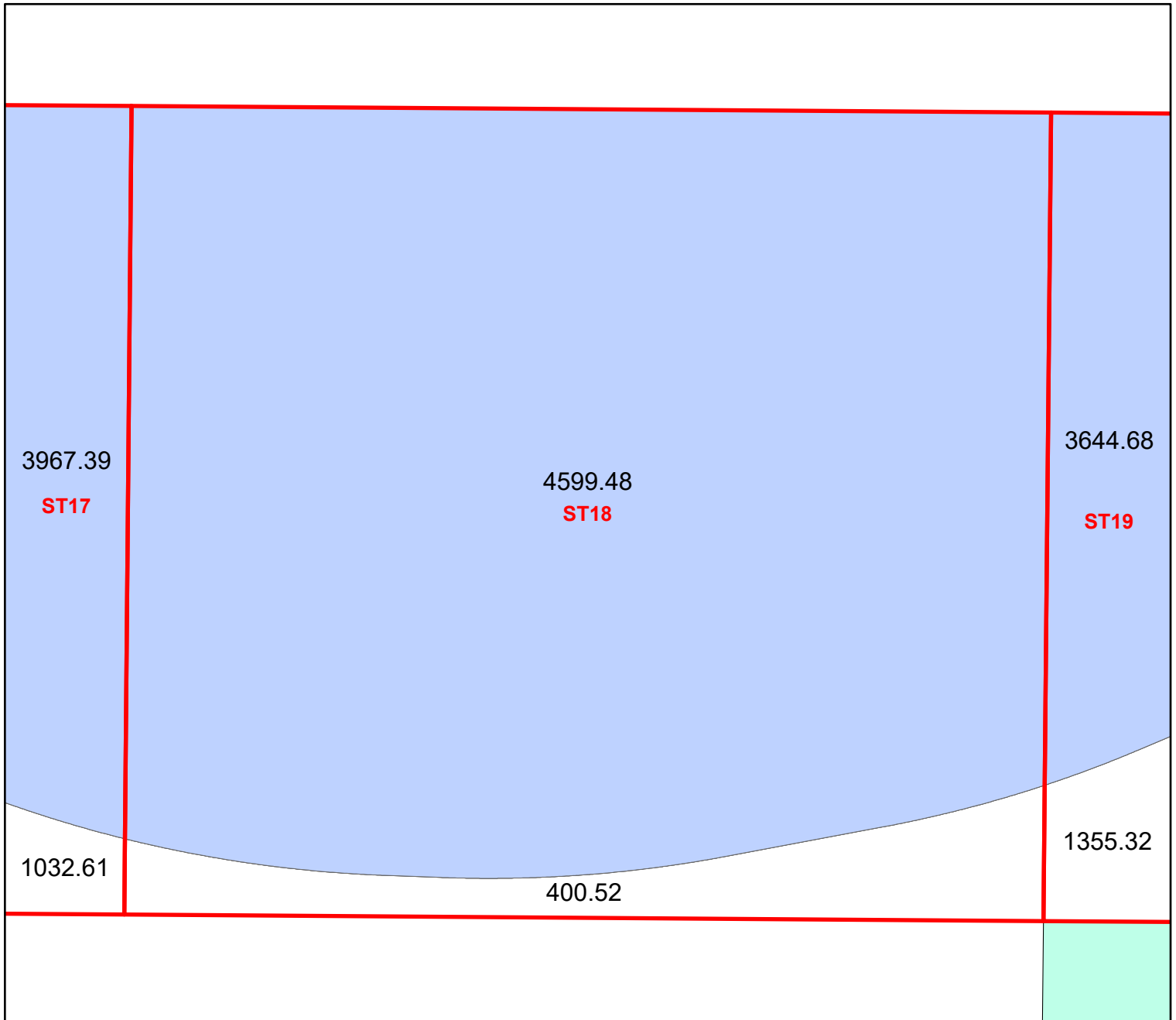
Block portion numbers are in acres

ST17

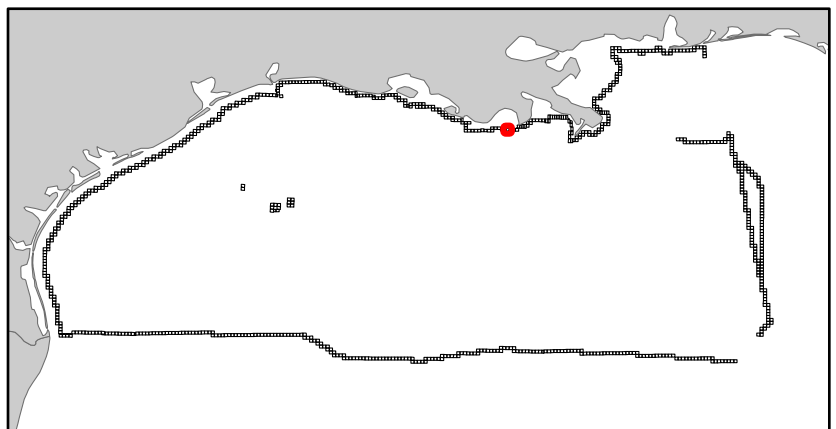
South Timbalier Area

LA6

Block 18



- Split Block
- Deferred Portion
- Portion Landward of the SLA
- Portion that is Non-US Jurisdiction
- Available Portion of Block
- Portion Under Moratorium
- Active Lease (Not-available)




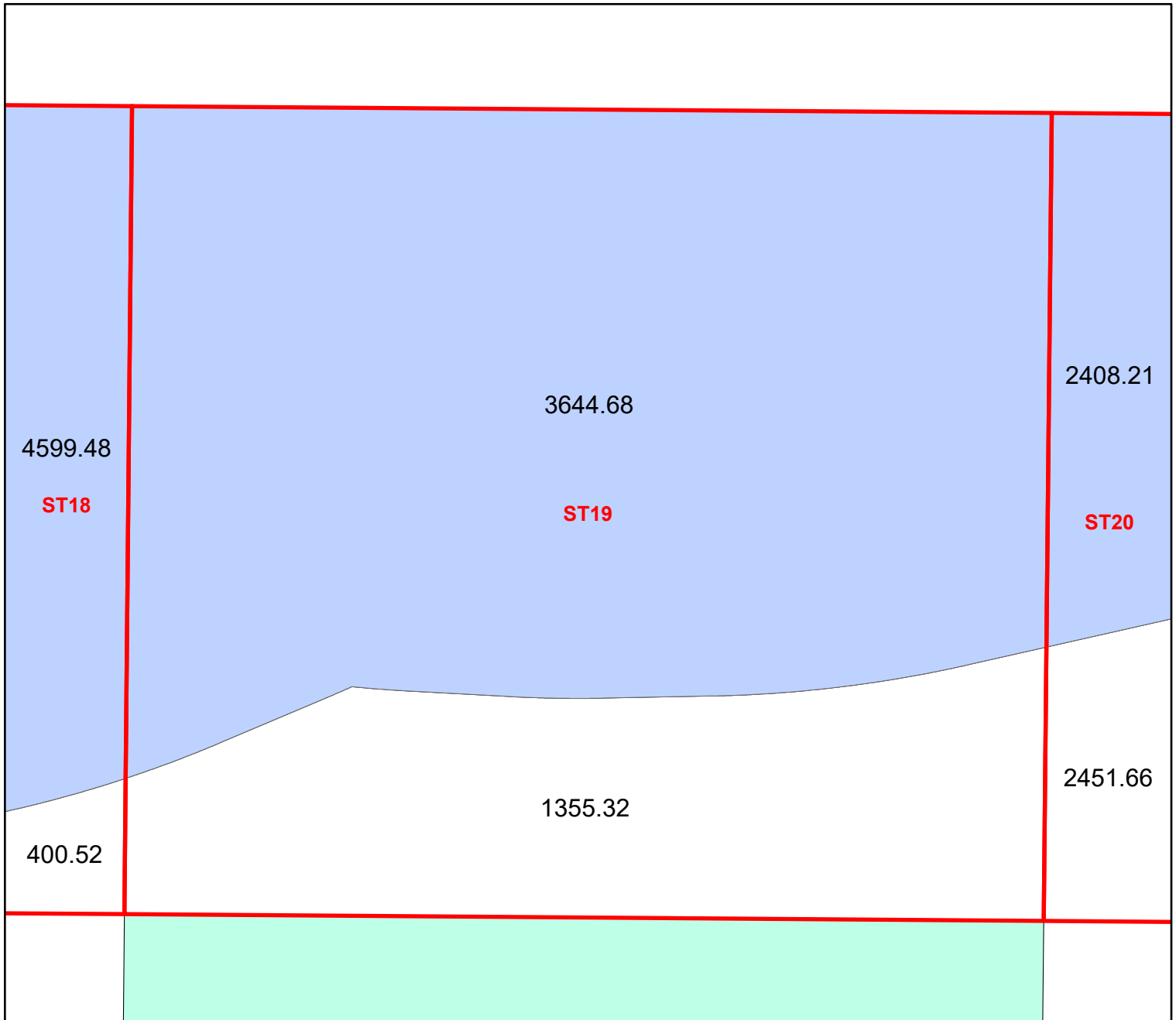
Block portion numbers are in acres

ST18

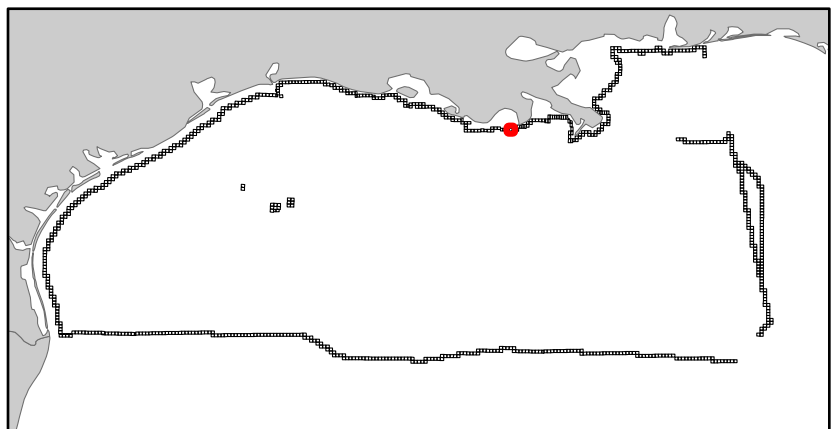
South Timbalier Area

LA6

Block 19



-  Split Block
-  Deferred Portion
-  Portion Landward of the SLA
-  Portion that is Non-US Jurisdiction
-  Available Portion of Block
-  Portion Under Moratorium
-  Active Lease (Not-available)




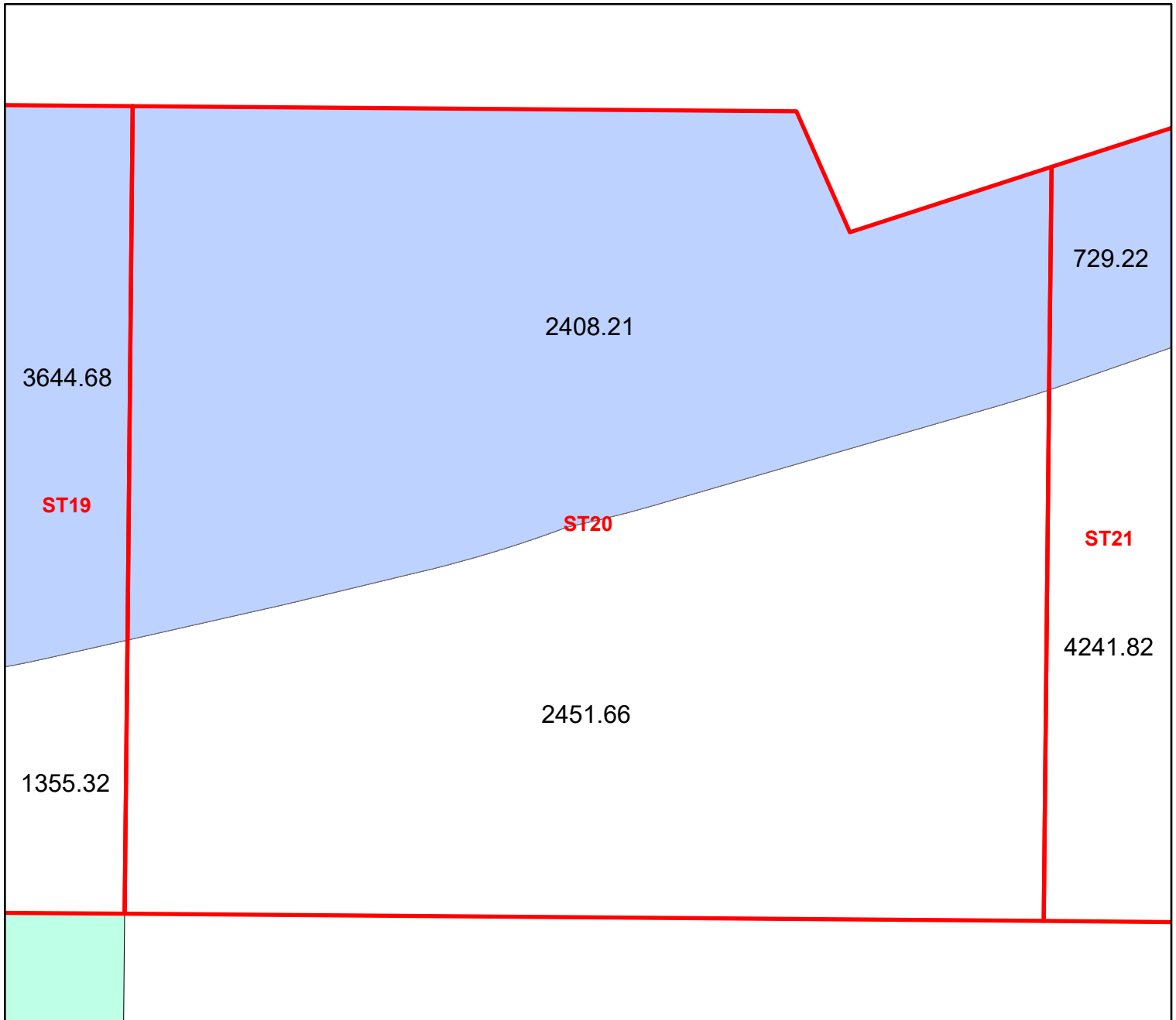
Block portion numbers are in acres

ST19

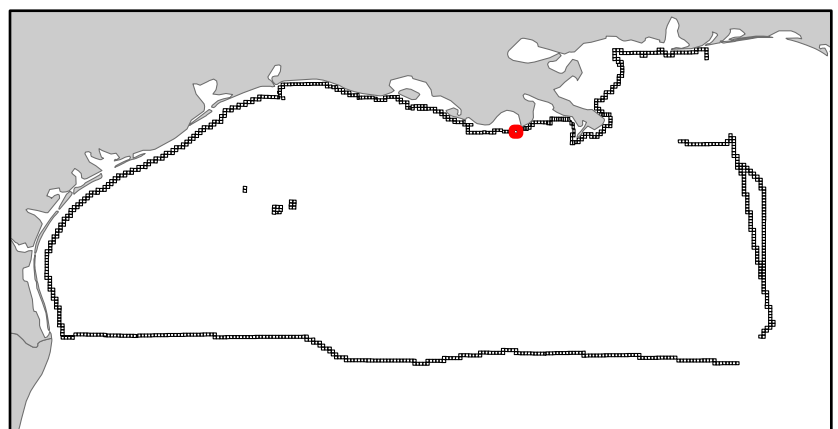
South Timbalier Area

LA6

Block 20



- Split Block
- Deferred Portion
- Portion Landward of the SLA
- Portion that is Non-US Jurisdiction
- Available Portion of Block
- Portion Under Moratorium
- Active Lease (Not-available)




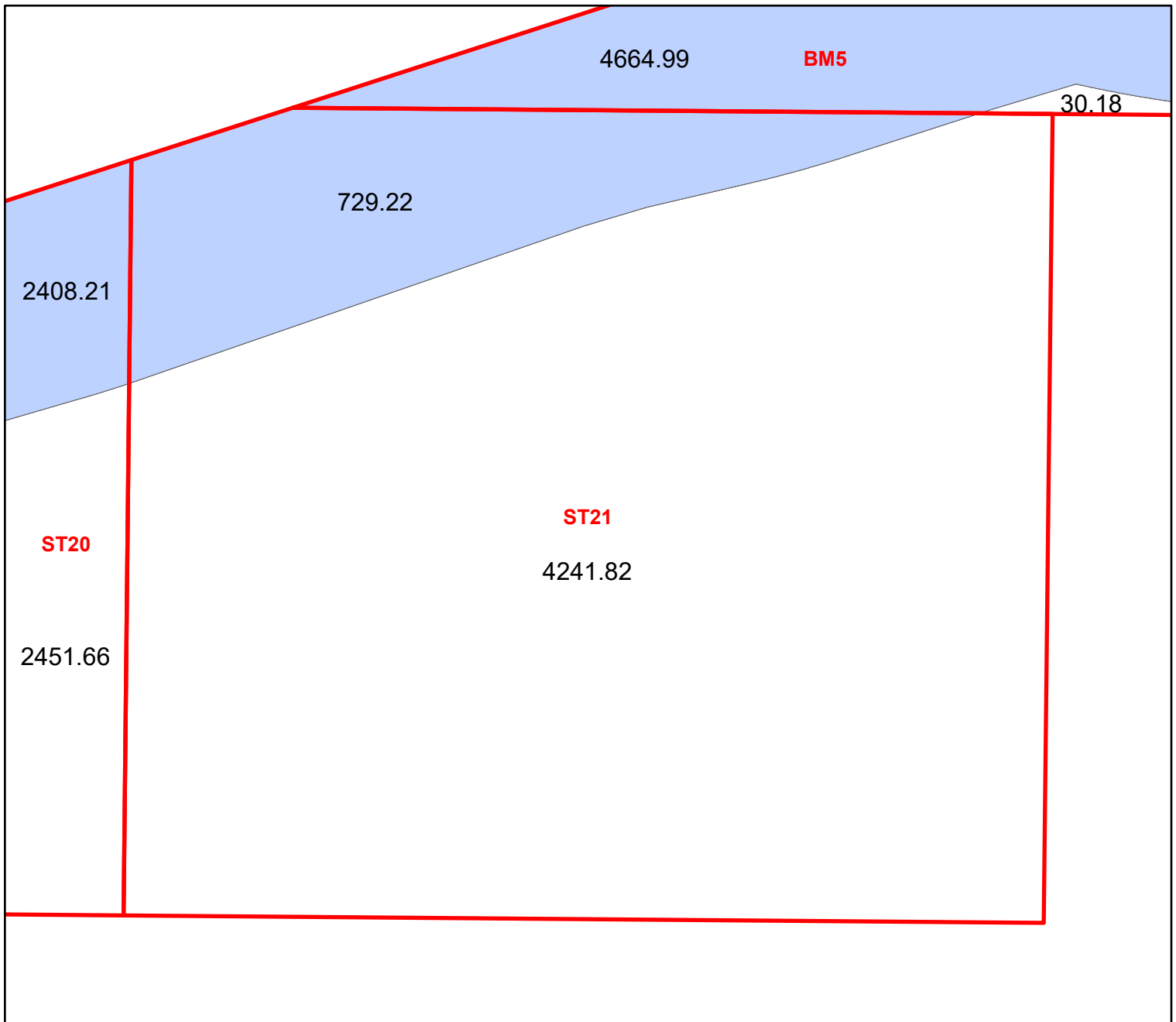
Block portion numbers are in acres

ST20

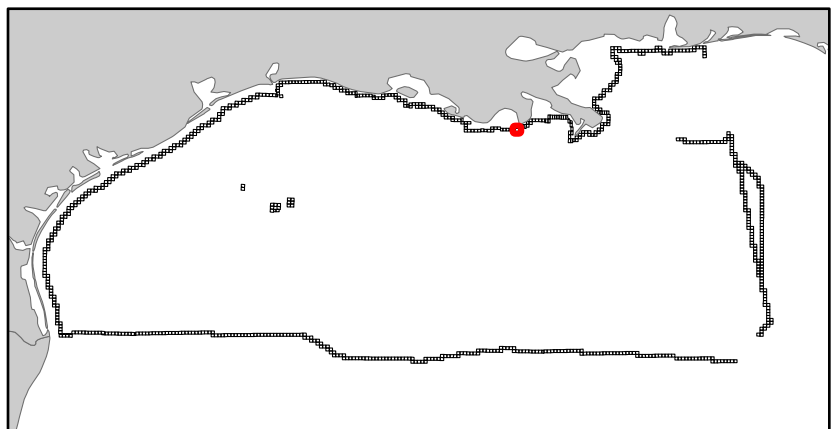
South Timbalier Area

LA6

Block 21



- Split Block
- Deferred Portion
- Portion Landward of the SLA
- Portion that is Non-US Jurisdiction
- Available Portion of Block
- Portion Under Moratorium
- Active Lease (Not-available)



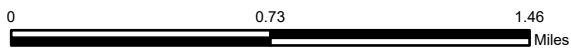
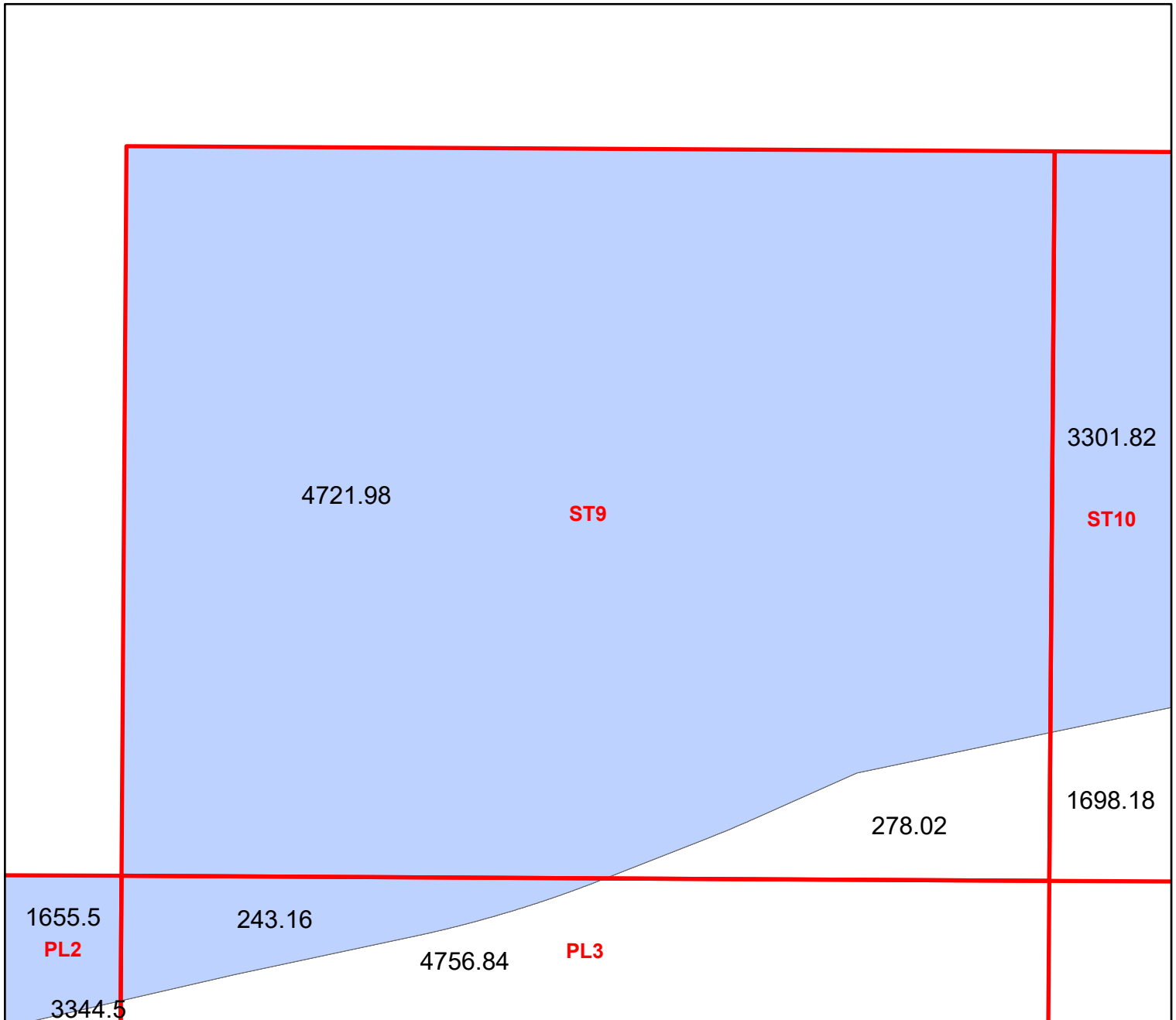
Block portion numbers are in acres

ST21

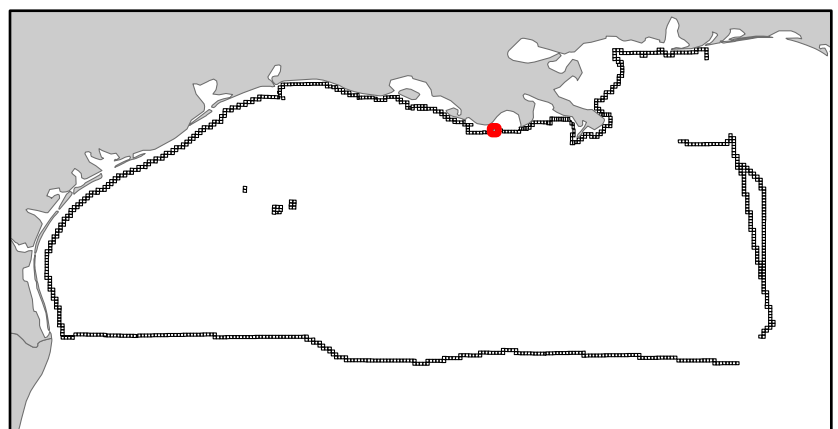
South Timbalier Area

LA6

Block 9



- Split Block
- Deferred Portion
- Portion Landward of the SLA
- Portion that is Non-US Jurisdiction
- Available Portion of Block
- Portion Under Moratorium
- Active Lease (Not-available)




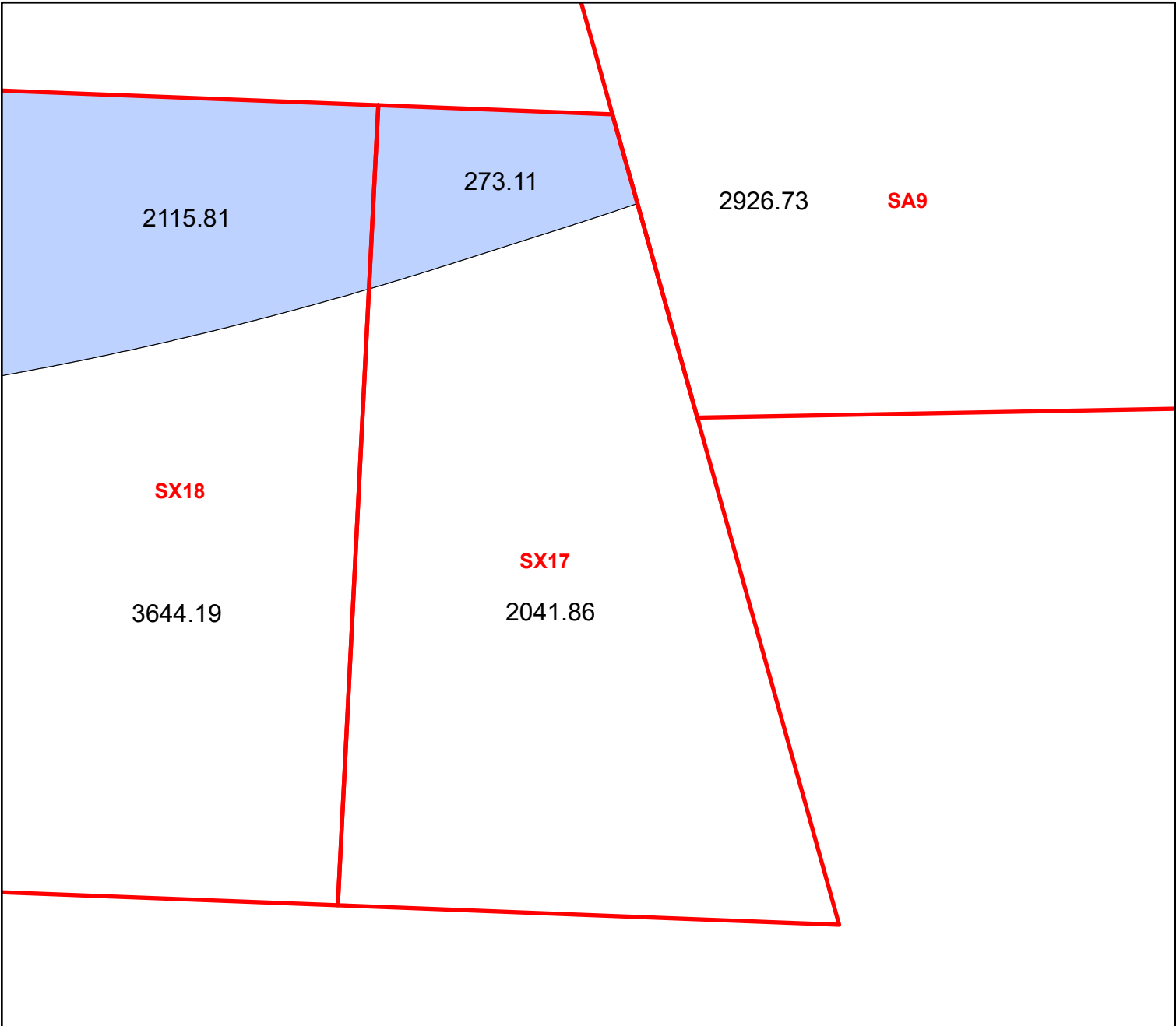
Block portion numbers are in acres

ST9

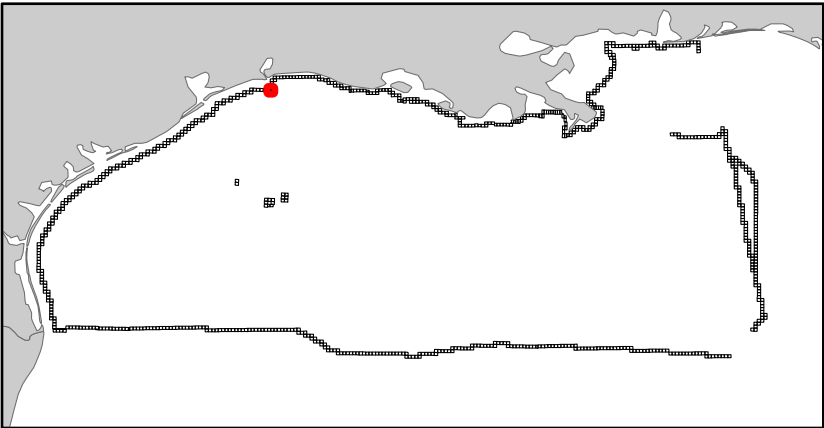
Sabine Pass Area

TX8

Block 17




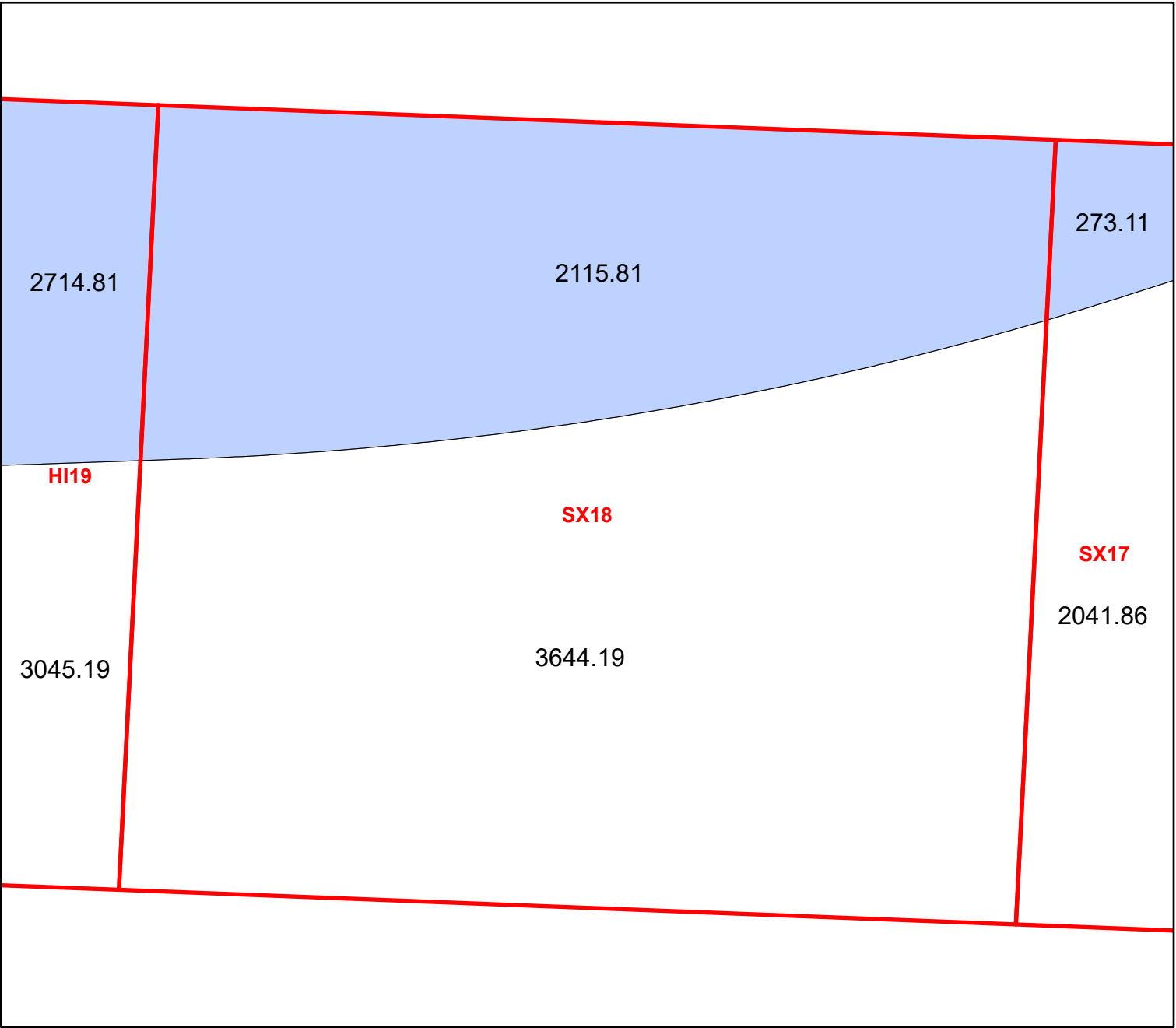
- Split Block
- Deferred Portion
- Portion Landward of the SLA
- Portion that is Non-US Jurisdiction
- Available Portion of Block
- Portion Under Moratorium
- Active Lease (Not-available)










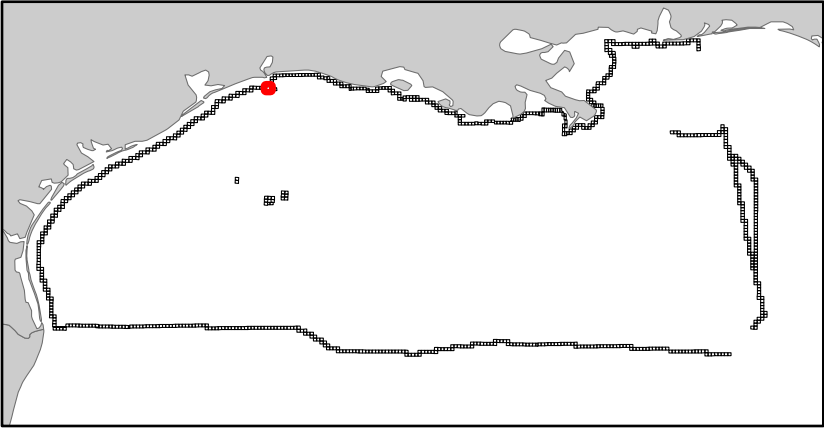
Block portion numbers are in acres

SX17

Sabine Pass Area
TX8
Block 18



-  Split Block
-  Deferred Portion
-  Portion Landward of the SLA
-  Portion that is Non-US Jurisdiction
-  Available Portion of Block
-  Portion Under Moratorium
-  Active Lease (Not-available)




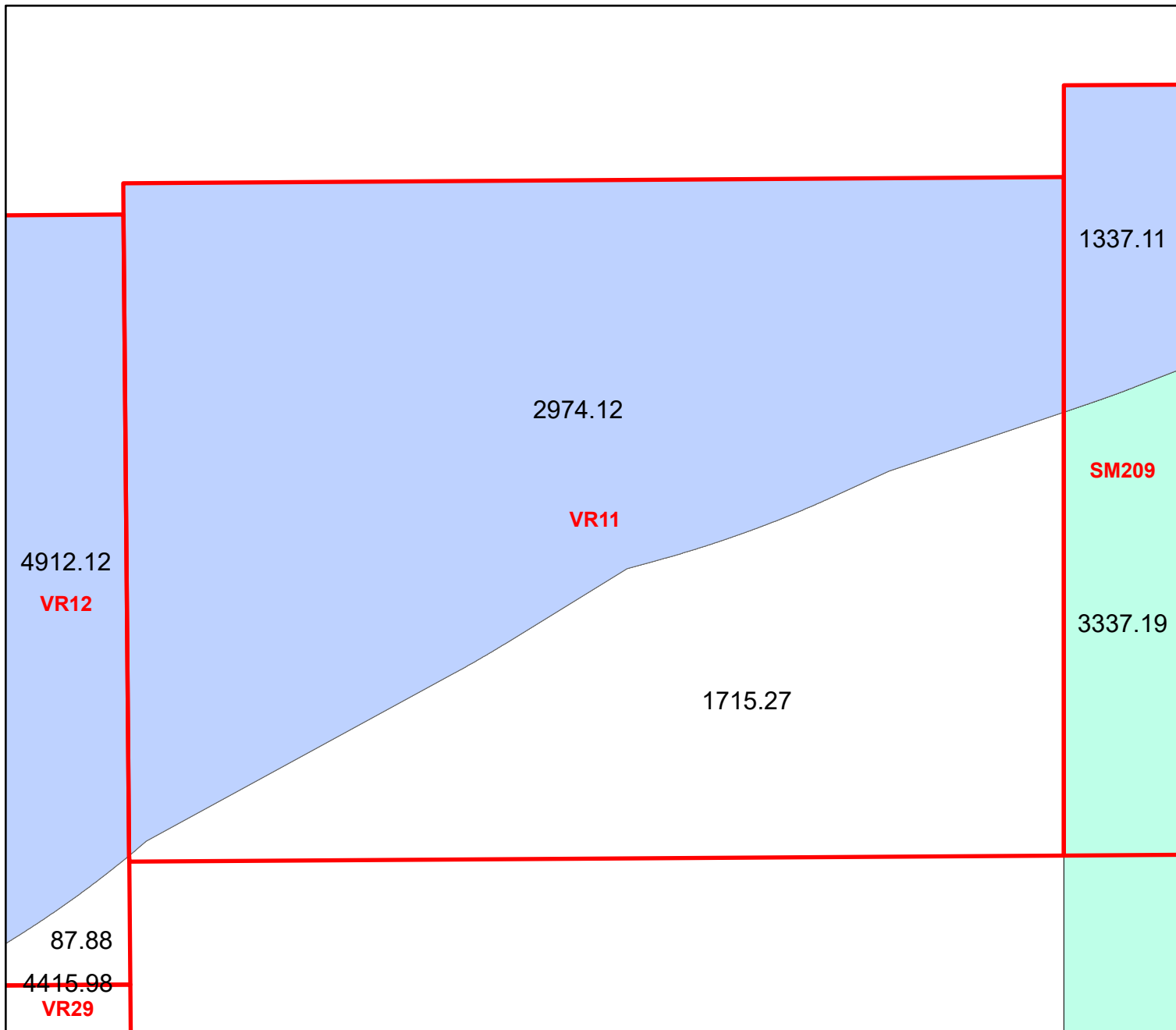
Block portion numbers are in acres

SX18

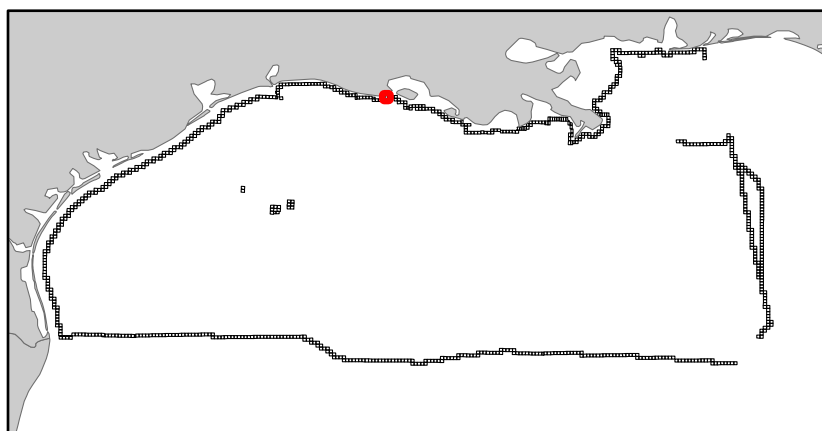
Vermilion Area

LA3

Block 11



-  Split Block
-  Deferred Portion
-  Portion Landward of the SLA
-  Portion that is Non-US Jurisdiction
-  Available Portion of Block
-  Portion Under Moratorium
-  Active Lease (Not-available)




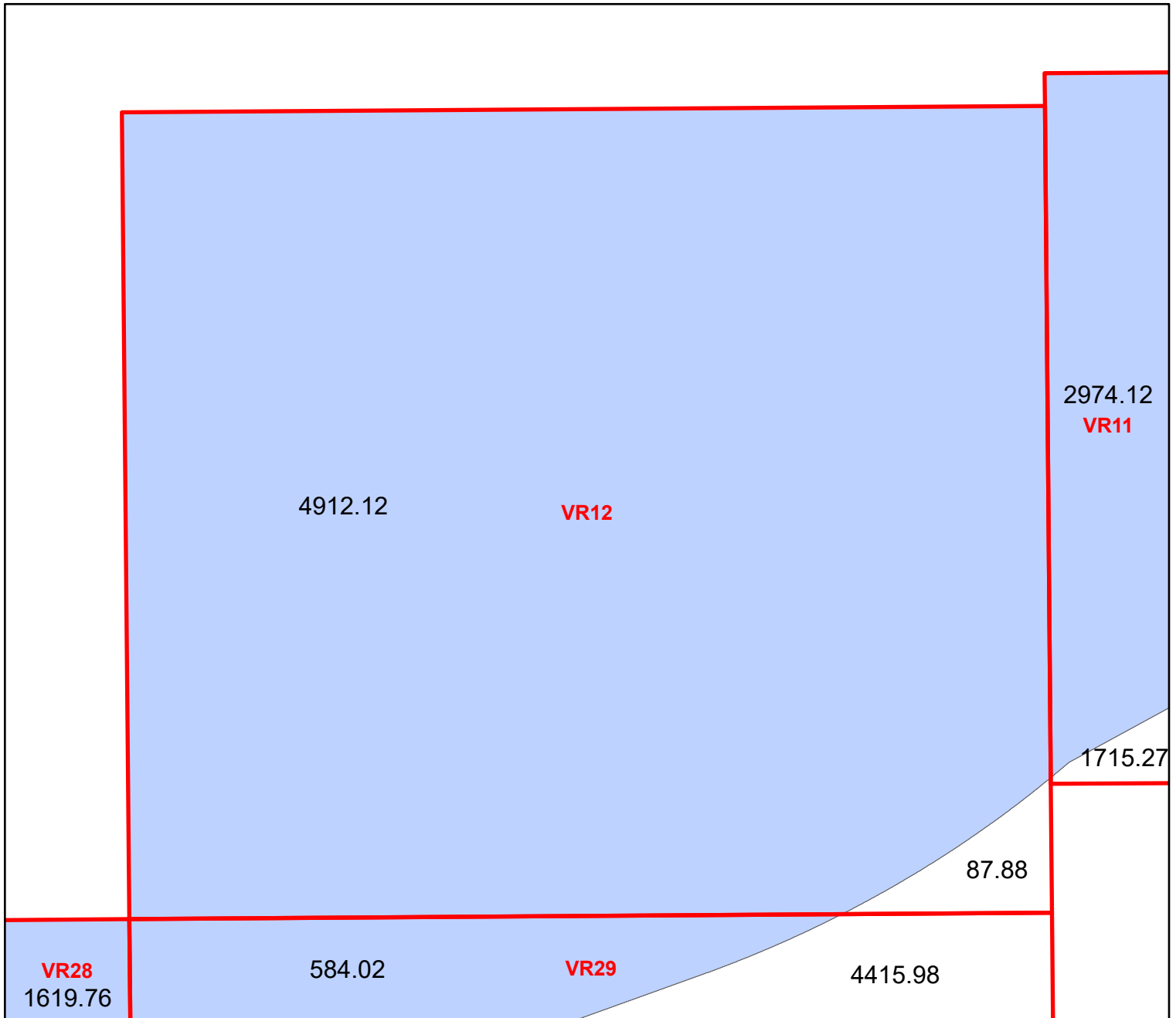
Block portion numbers are in acres

VR11

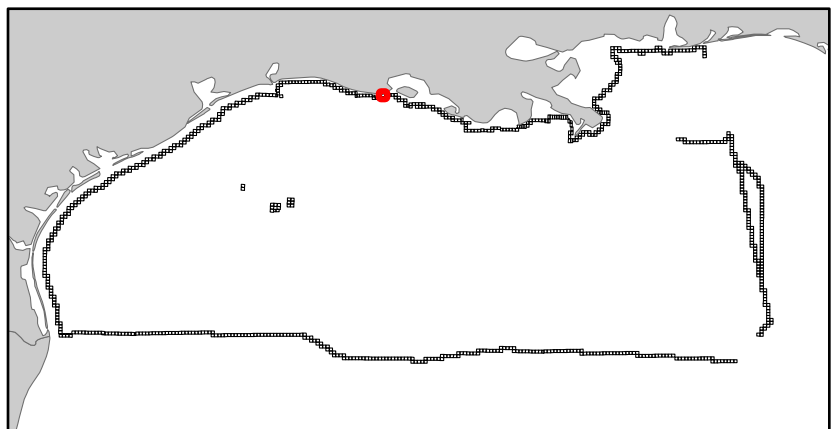
Vermilion Area

LA3

Block 12



-  Split Block
-  Deferred Portion
-  Portion Landward of the SLA
-  Portion that is Non-US Jurisdiction
-  Available Portion of Block
-  Portion Under Moratorium
-  Active Lease (Not-available)




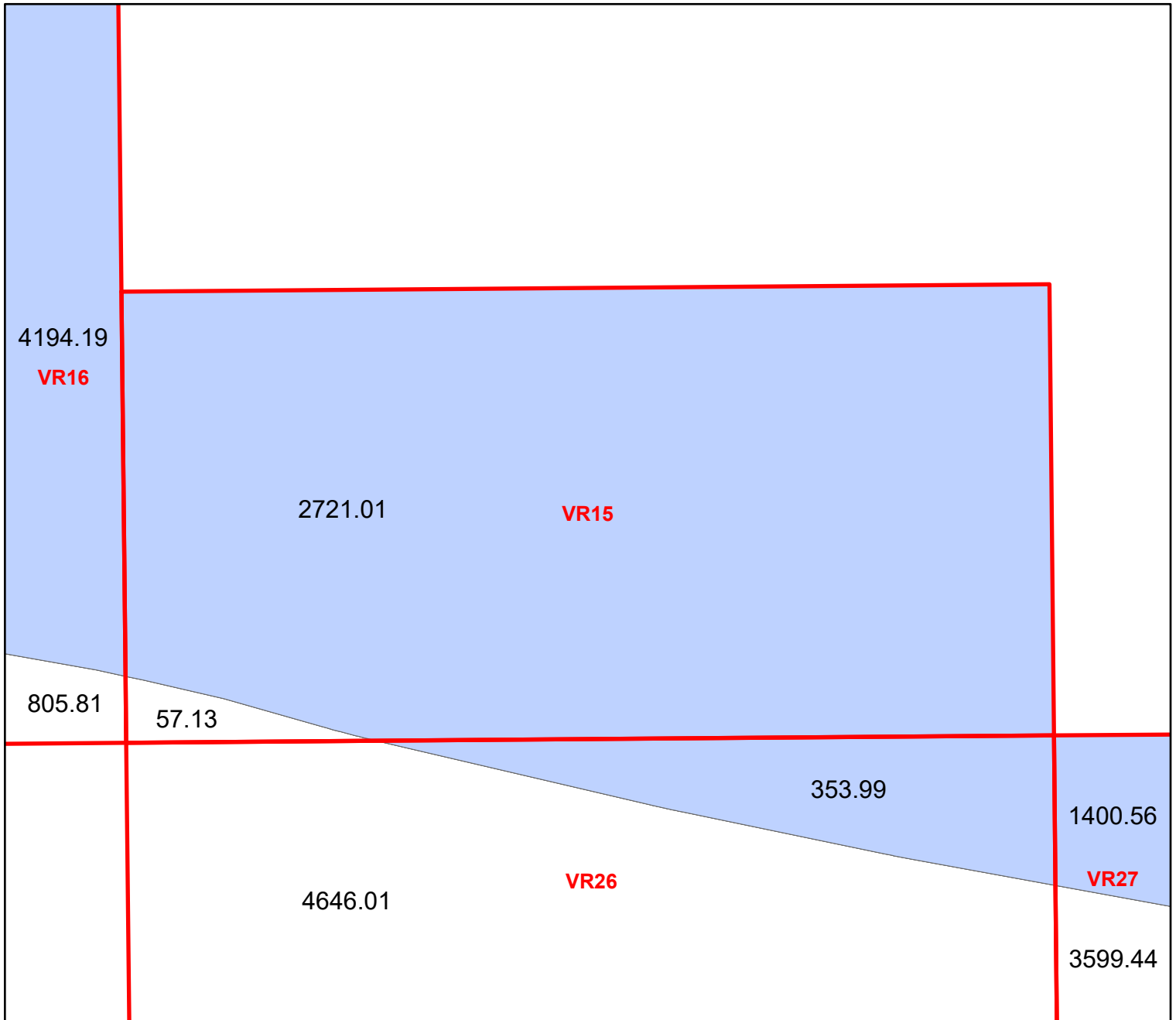
Block portion numbers are in acres

VR12

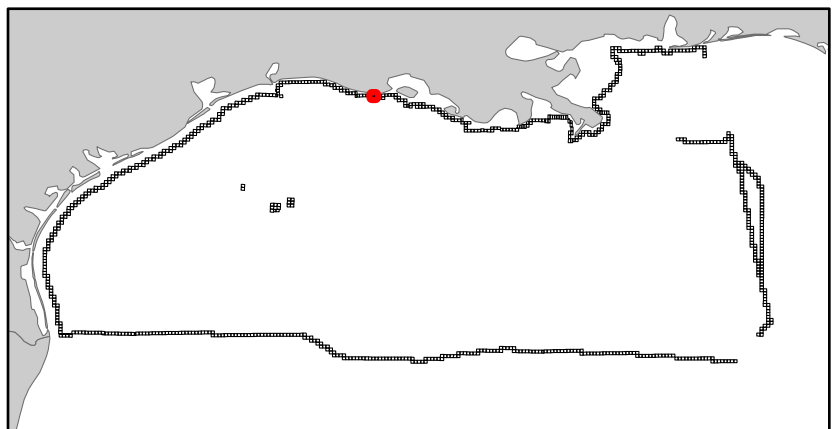
Vermilion Area

LA3

Block 15



- Split Block
- Deferred Portion
- Portion Landward of the SLA
- Portion that is Non-US Jurisdiction
- Available Portion of Block
- Portion Under Moratorium
- Active Lease (Not-available)




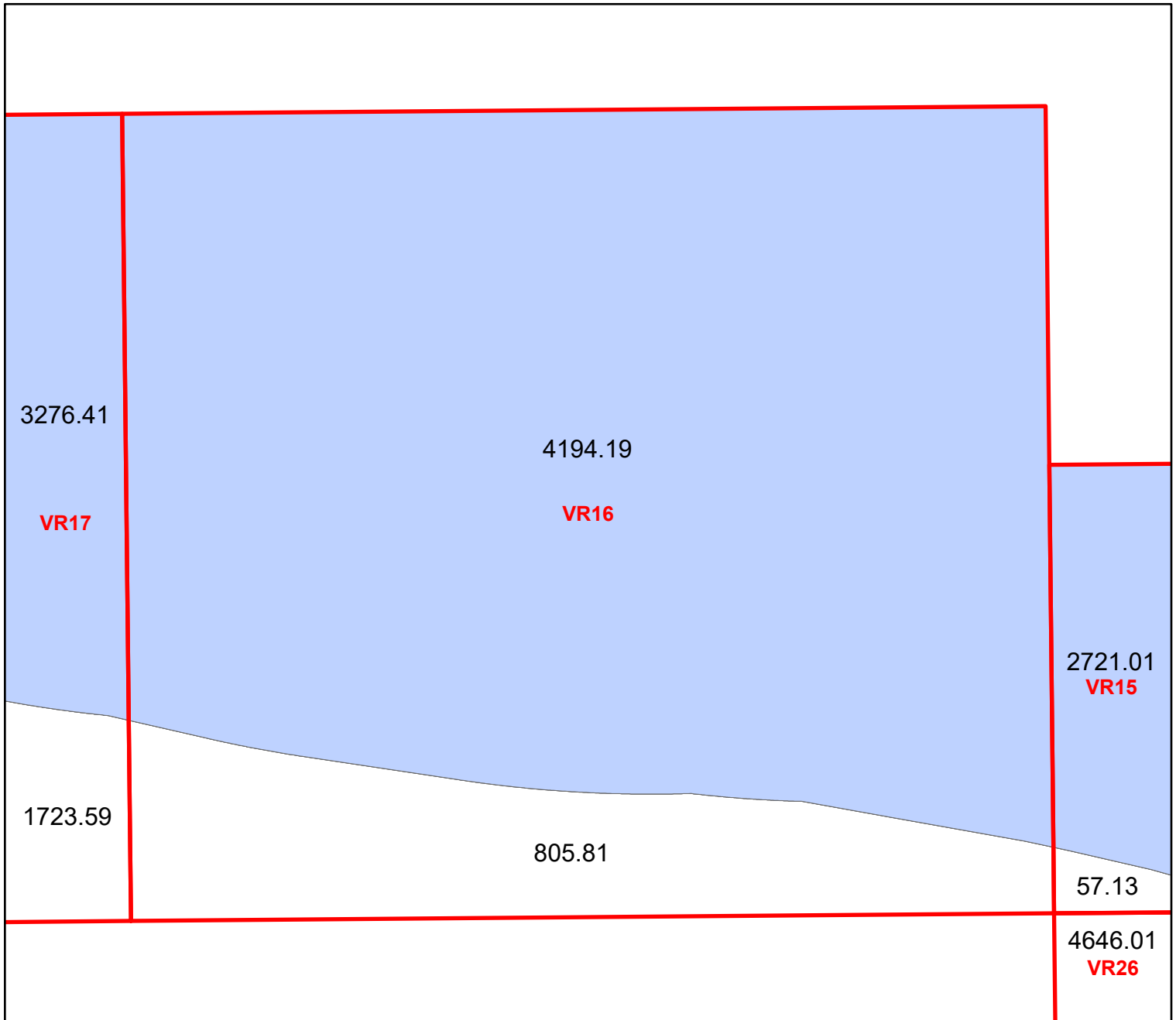
Block portion numbers are in acres

VR15

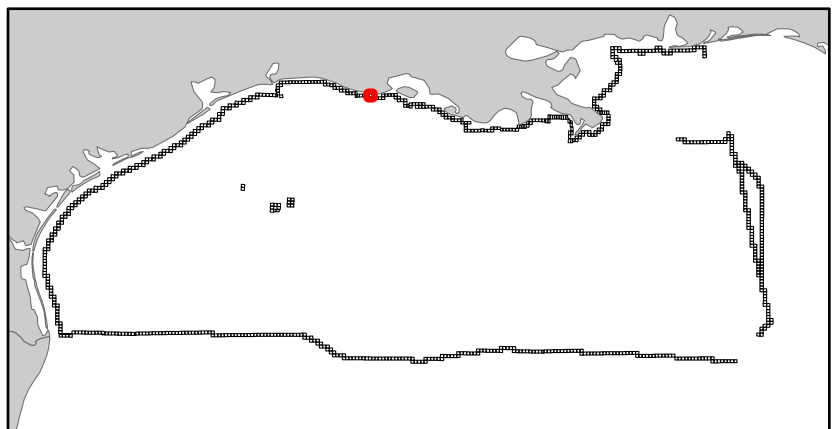
Vermilion Area

LA3

Block 16



-  Split Block
-  Deferred Portion
-  Portion Landward of the SLA
-  Portion that is Non-US Jurisdiction
-  Available Portion of Block
-  Portion Under Moratorium
-  Active Lease (Not-available)




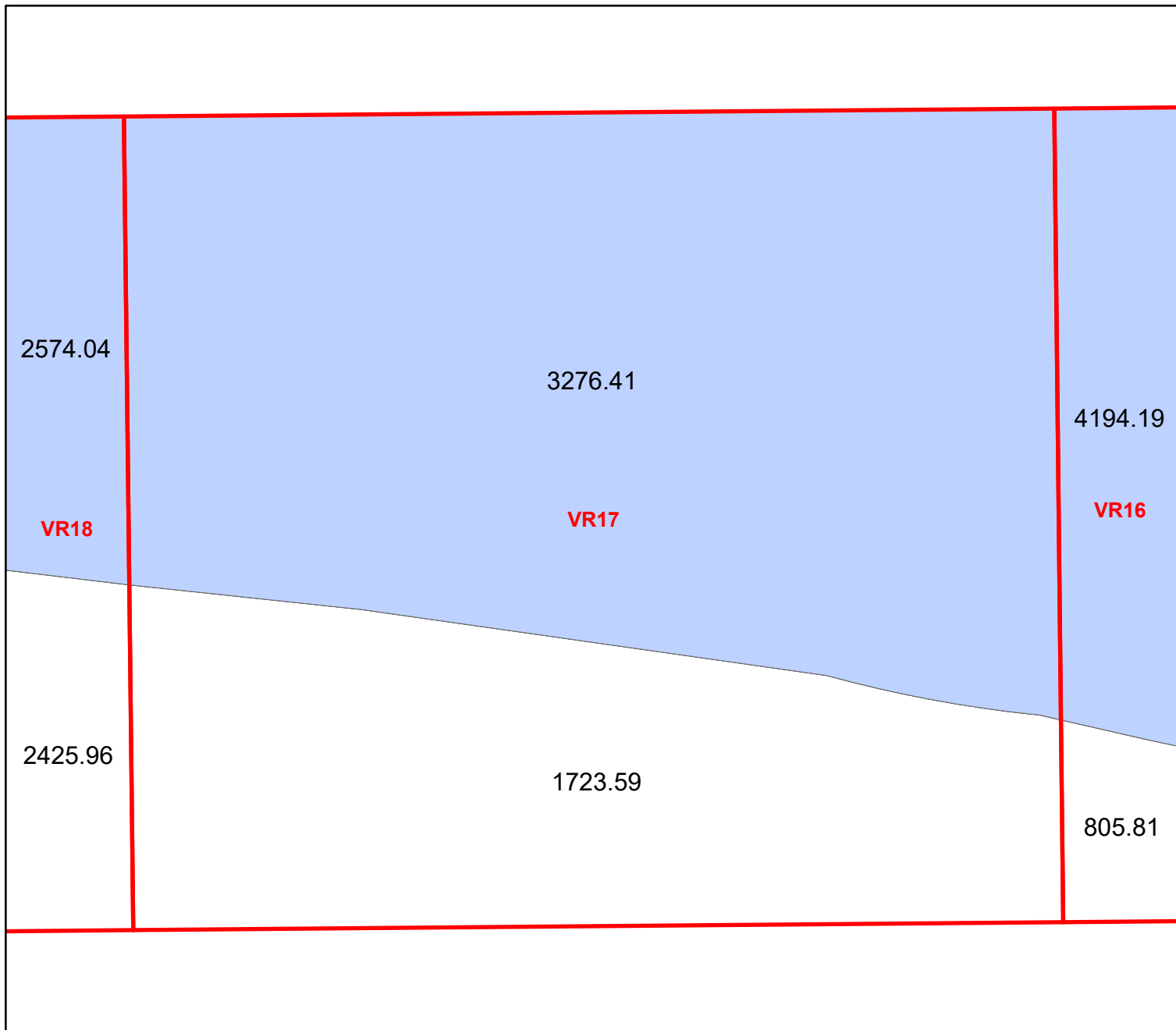
Block portion numbers are in acres

VR16

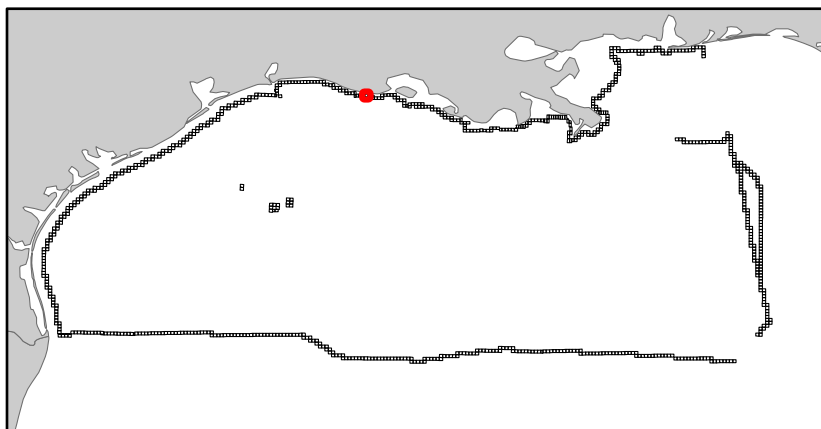
Vermilion Area

LA3

Block 17



- Split Block
- Deferred Portion
- Portion Landward of the SLA
- Portion that is Non-US Jurisdiction
- Available Portion of Block
- Portion Under Moratorium
- Active Lease (Not-available)




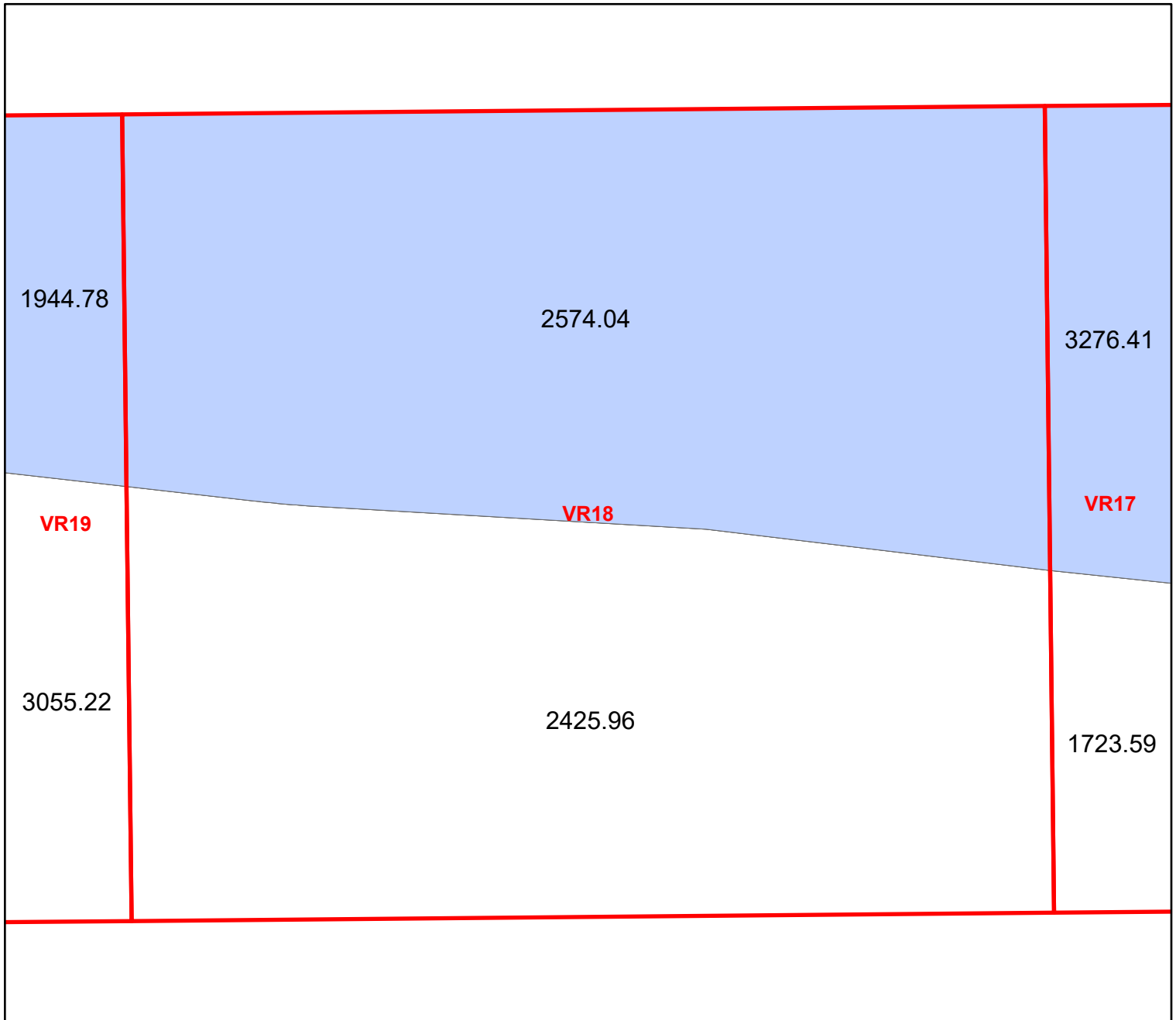
Block portion numbers are in acres

VR17

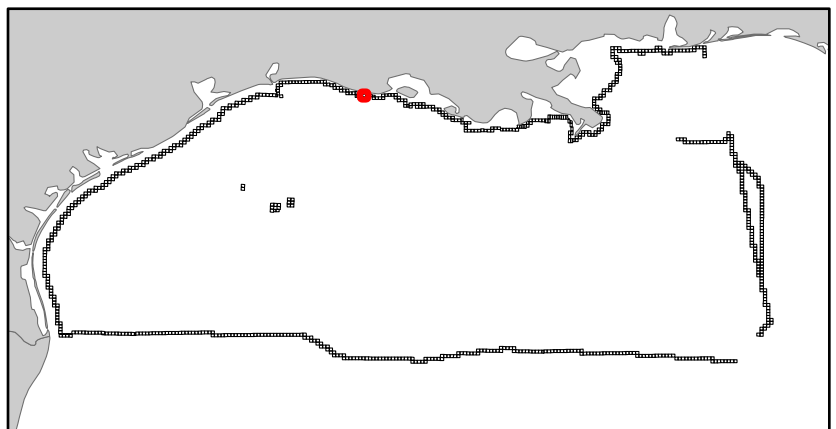
Vermilion Area

LA3

Block 18



-  Split Block
-  Deferred Portion
-  Portion Landward of the SLA
-  Portion that is Non-US Jurisdiction
-  Available Portion of Block
-  Portion Under Moratorium
-  Active Lease (Not-available)




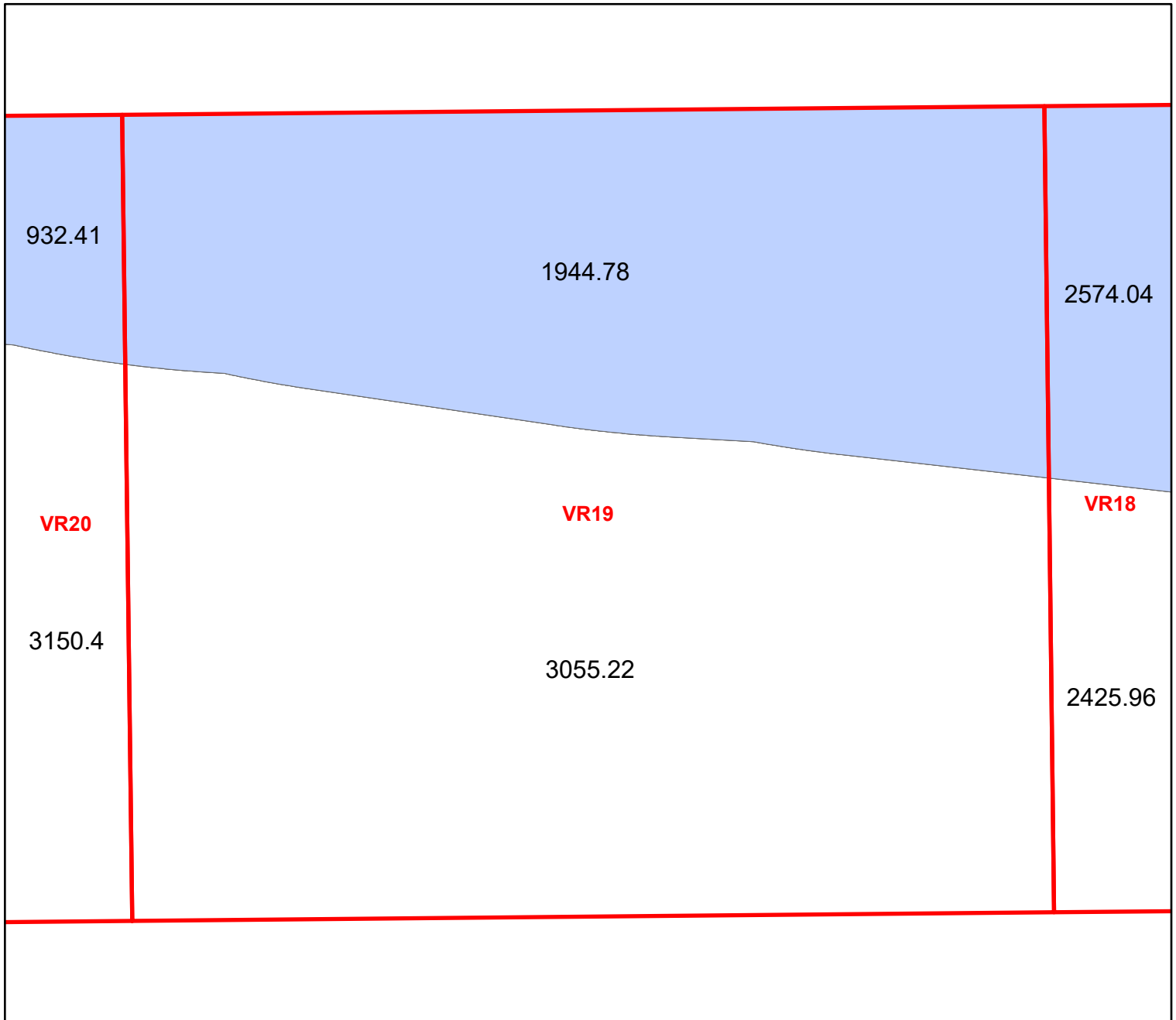
Block portion numbers are in acres

VR18

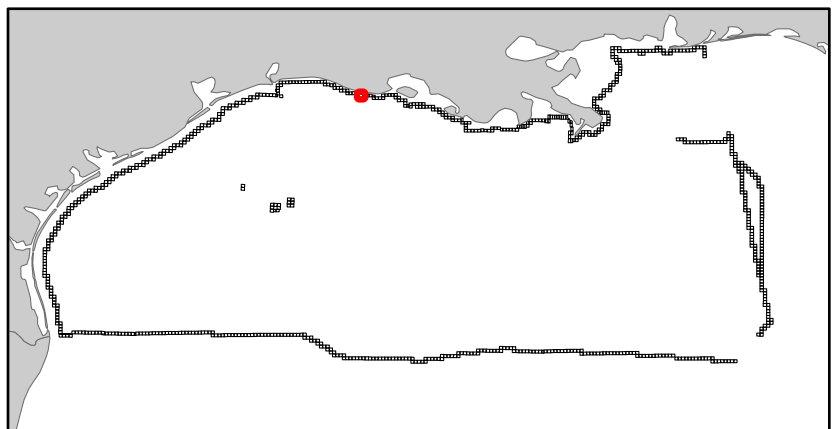
Vermilion Area

LA3

Block 19



-  Split Block
-  Deferred Portion
-  Portion Landward of the SLA
-  Portion that is Non-US Jurisdiction
-  Available Portion of Block
-  Portion Under Moratorium
-  Active Lease (Not-available)




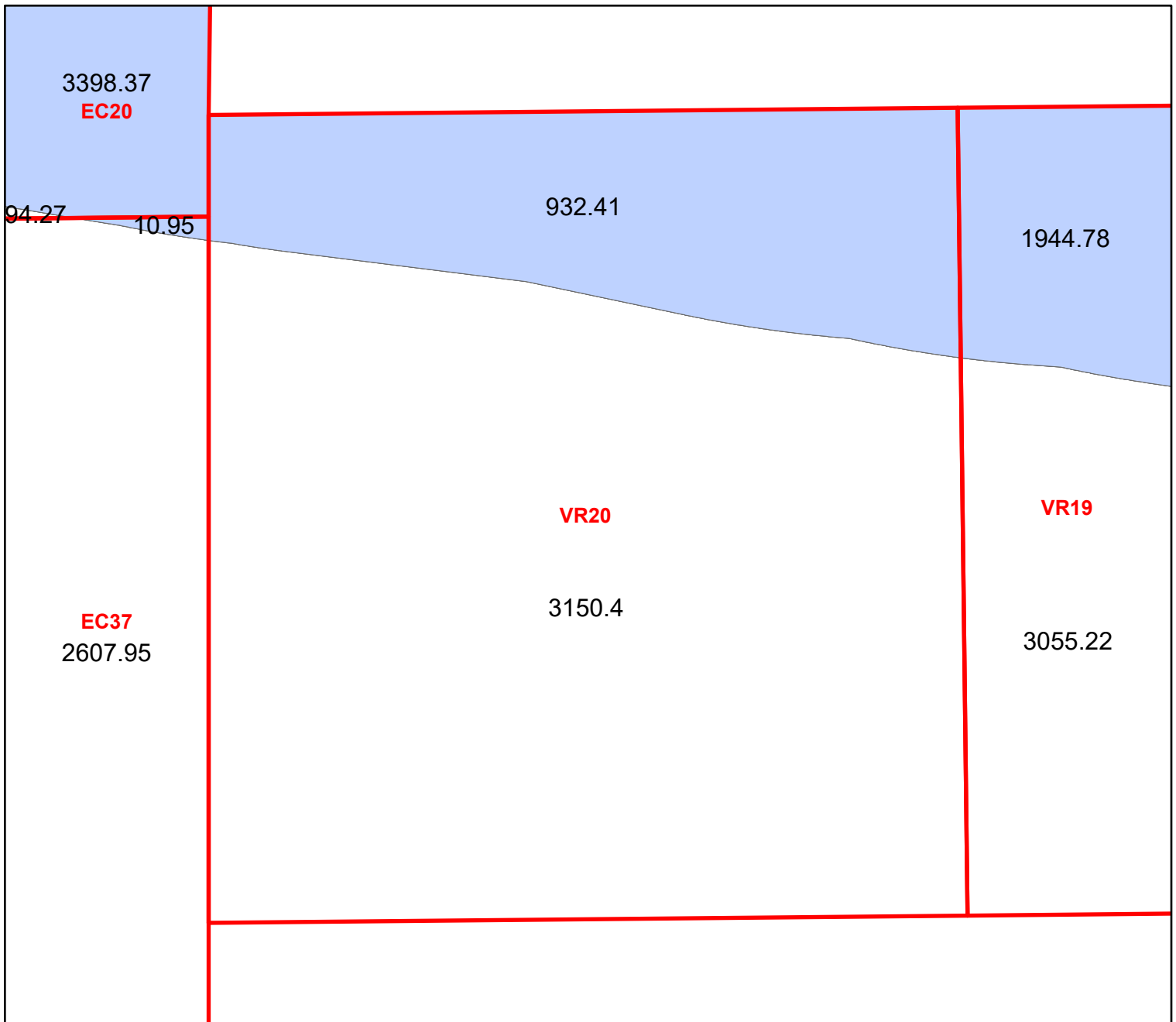
Block portion numbers are in acres

VR19

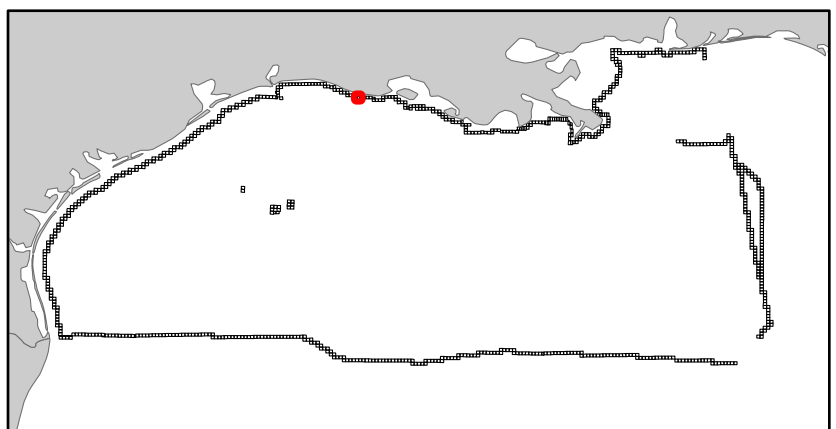
Vermilion Area

LA3

Block 20



-  Split Block
-  Deferred Portion
-  Portion Landward of the SLA
-  Portion that is Non-US Jurisdiction
-  Available Portion of Block
-  Portion Under Moratorium
-  Active Lease (Not-available)




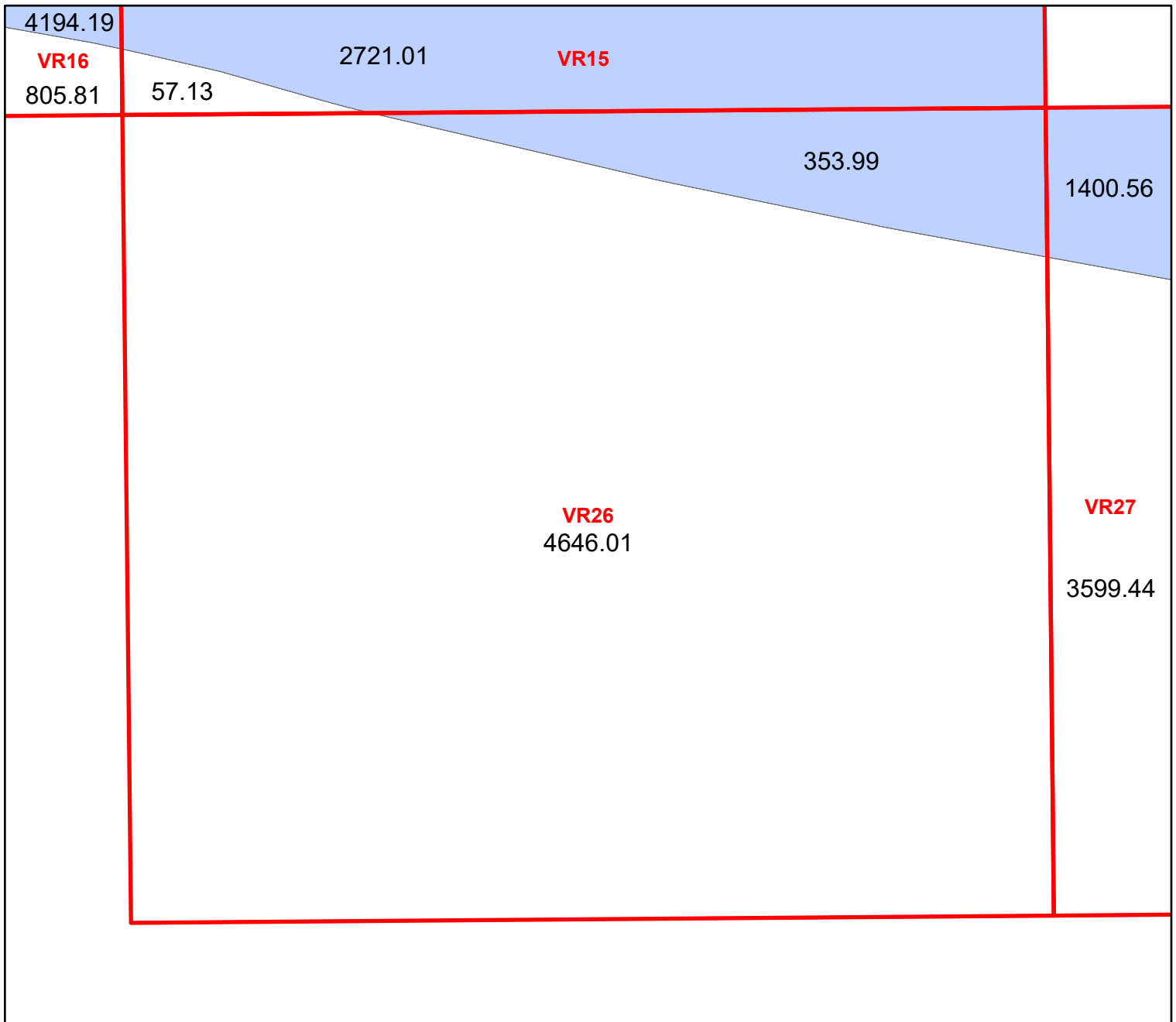
Block portion numbers are in acres

VR20

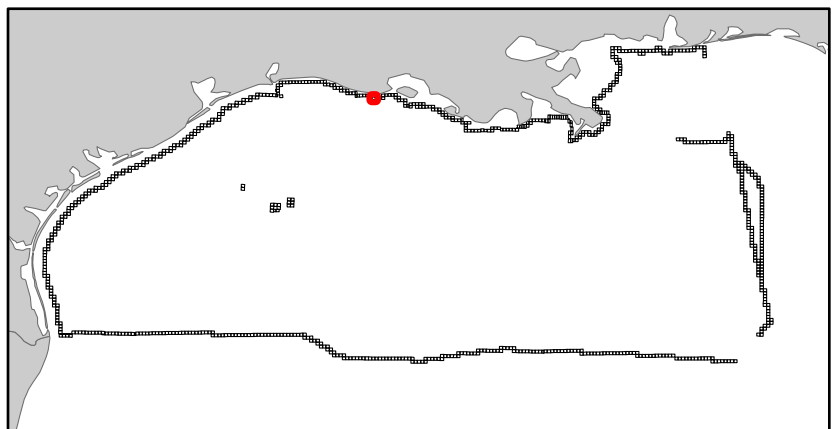
Vermilion Area

LA3

Block 26



- Split Block
- Deferred Portion
- Portion Landward of the SLA
- Portion that is Non-US Jurisdiction
- Available Portion of Block
- Portion Under Moratorium
- Active Lease (Not-available)




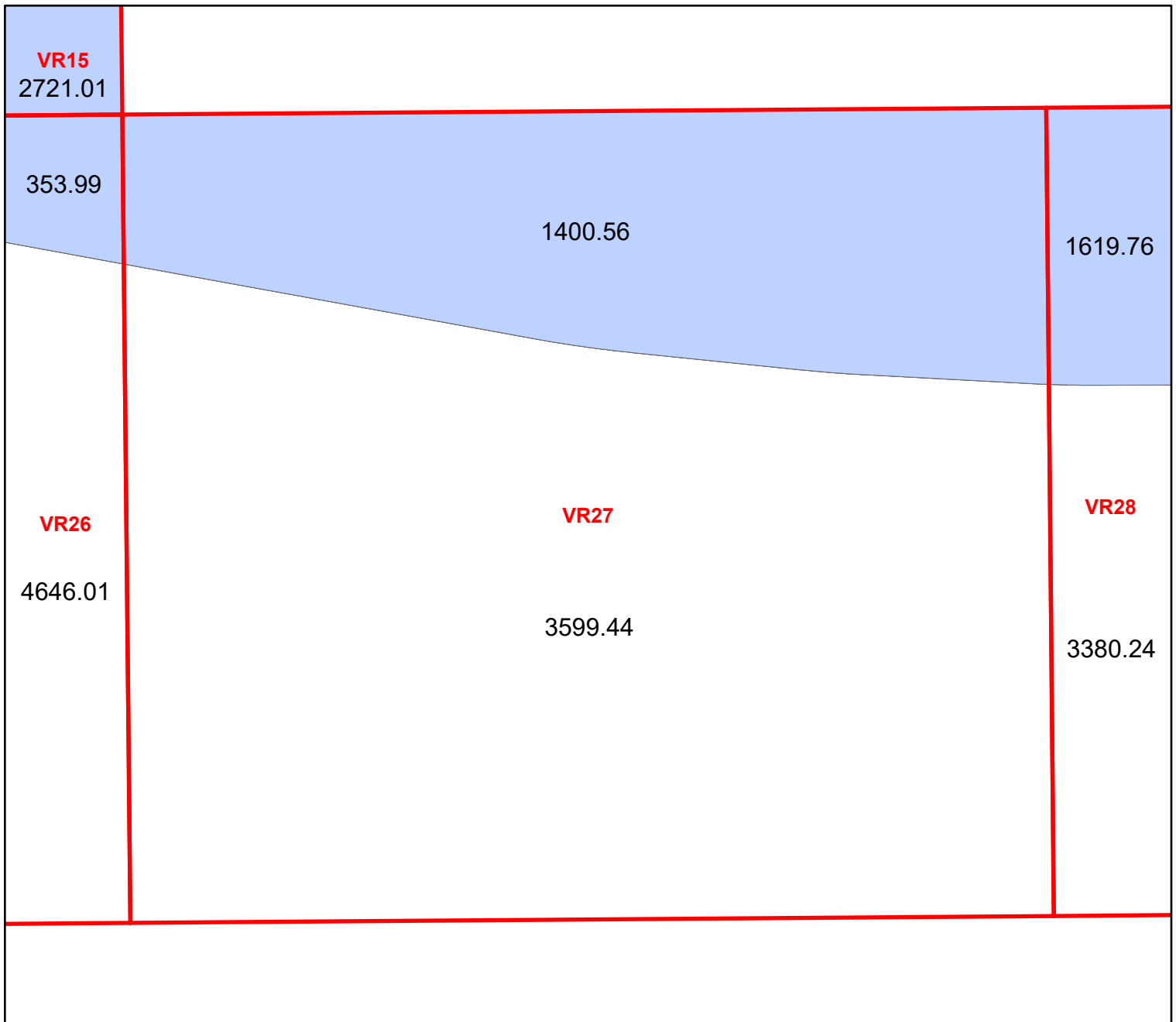
Block portion numbers are in acres

VR26

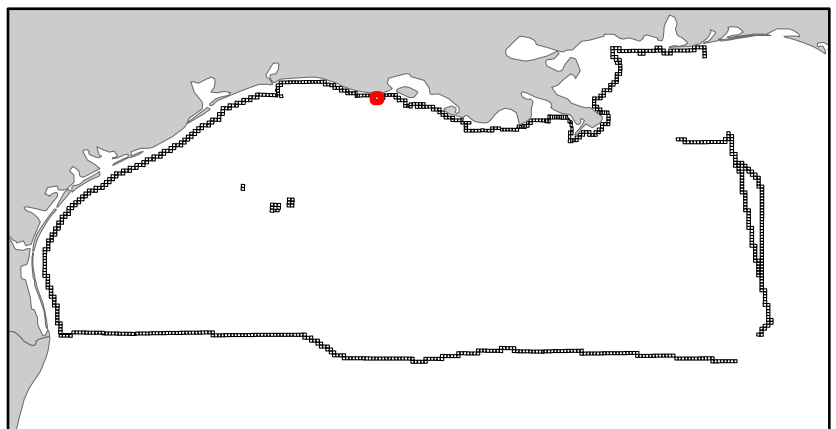
Vermilion Area

LA3

Block 27



- Split Block
- Deferred Portion
- Portion Landward of the SLA
- Portion that is Non-US Jurisdiction
- Available Portion of Block
- Portion Under Moratorium
- Active Lease (Not-available)




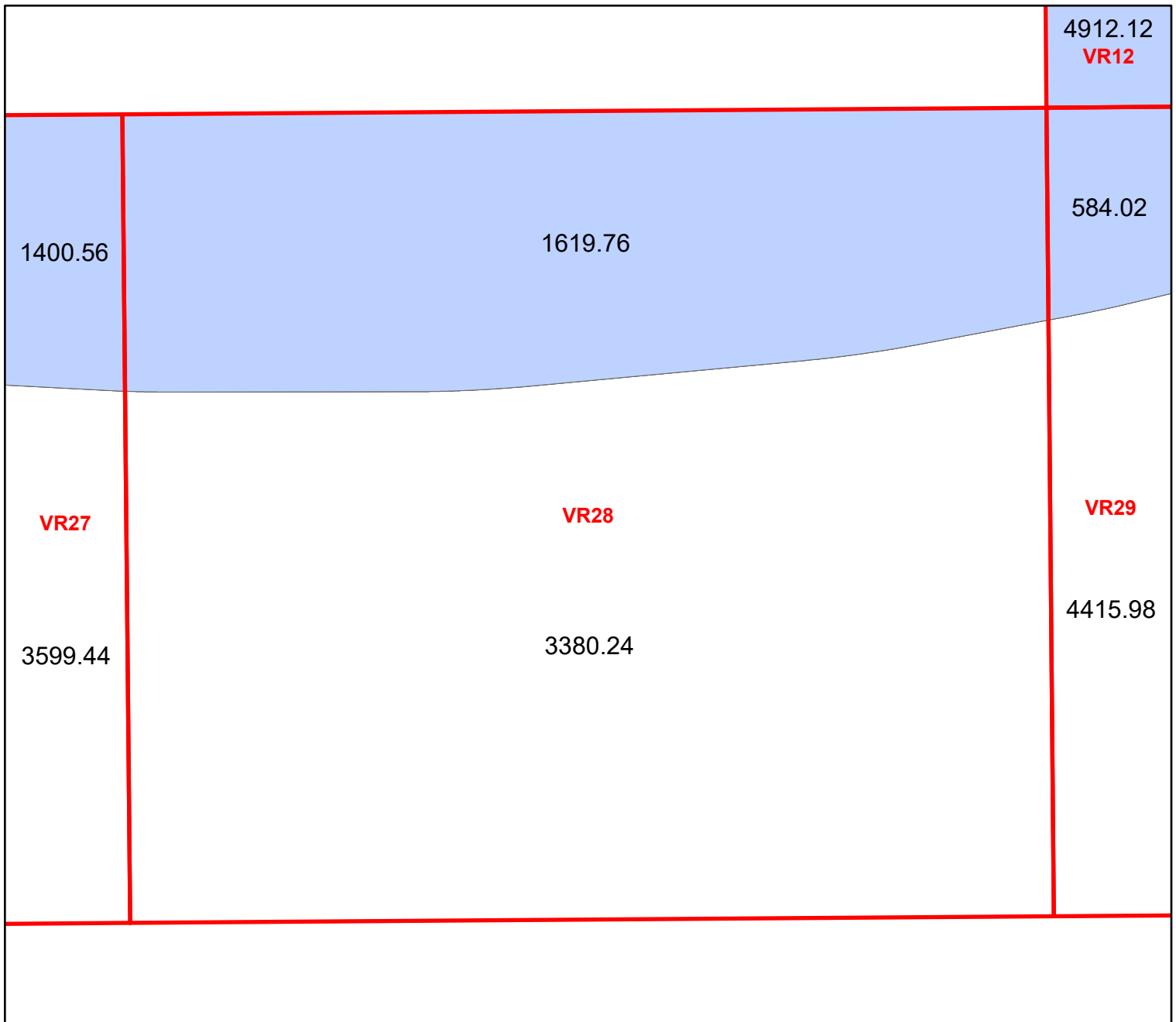
Block portion numbers are in acres

VR27

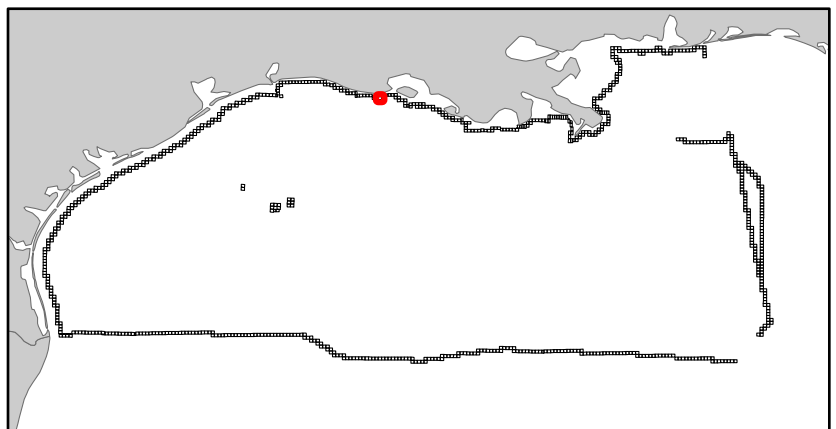
Vermilion Area

LA3

Block 28



- Split Block
- Deferred Portion
- Portion Landward of the SLA
- Portion that is Non-US Jurisdiction
- Available Portion of Block
- Portion Under Moratorium
- Active Lease (Not-available)




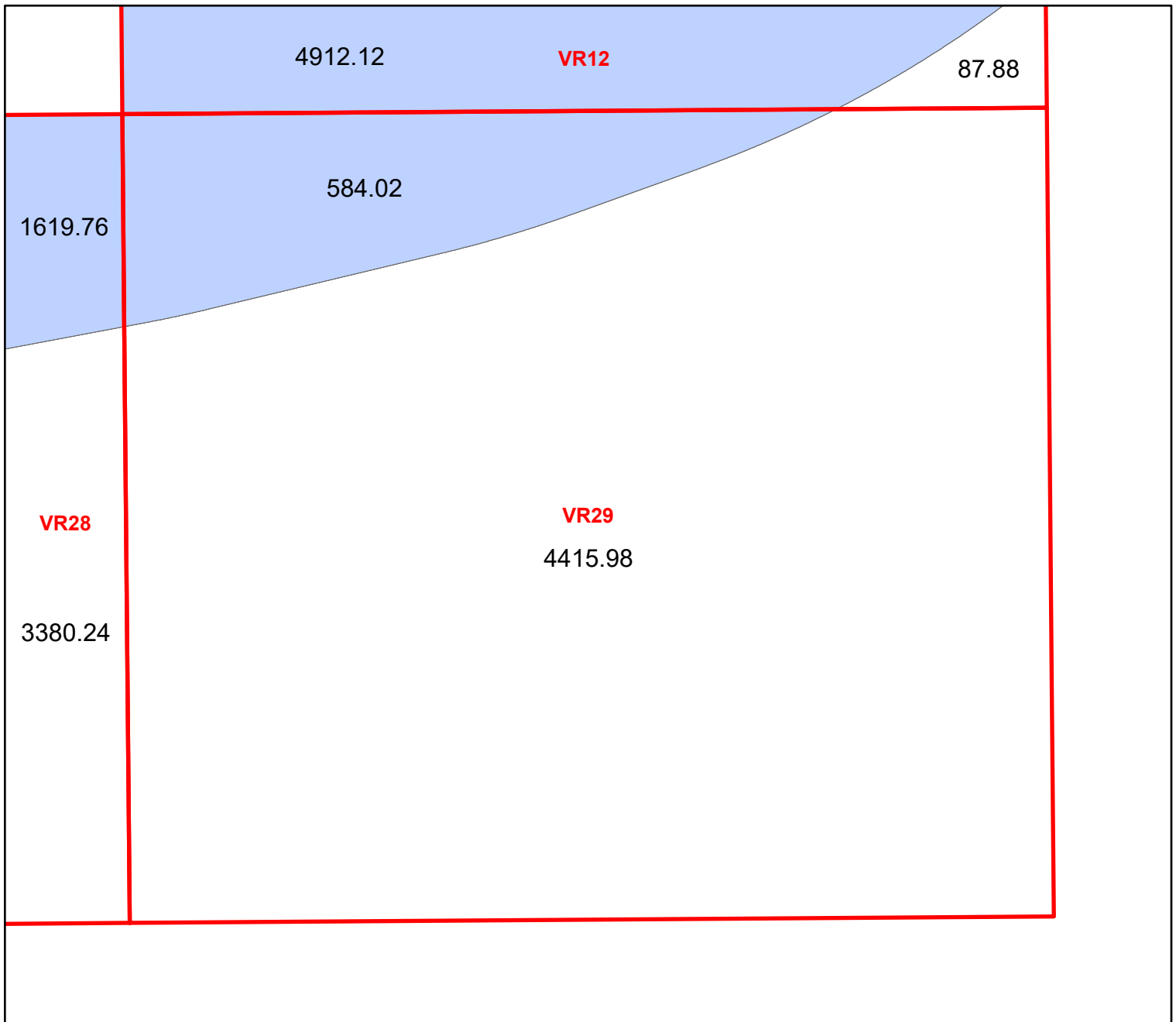
Block portion numbers are in acres

VR28

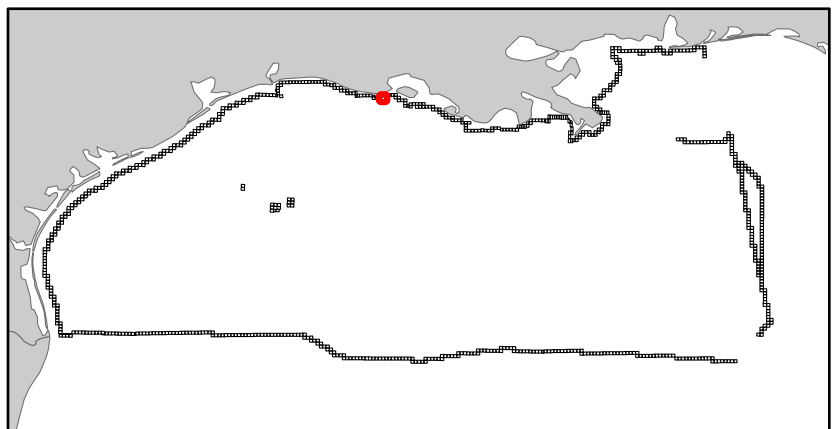
Vermilion Area

LA3

Block 29




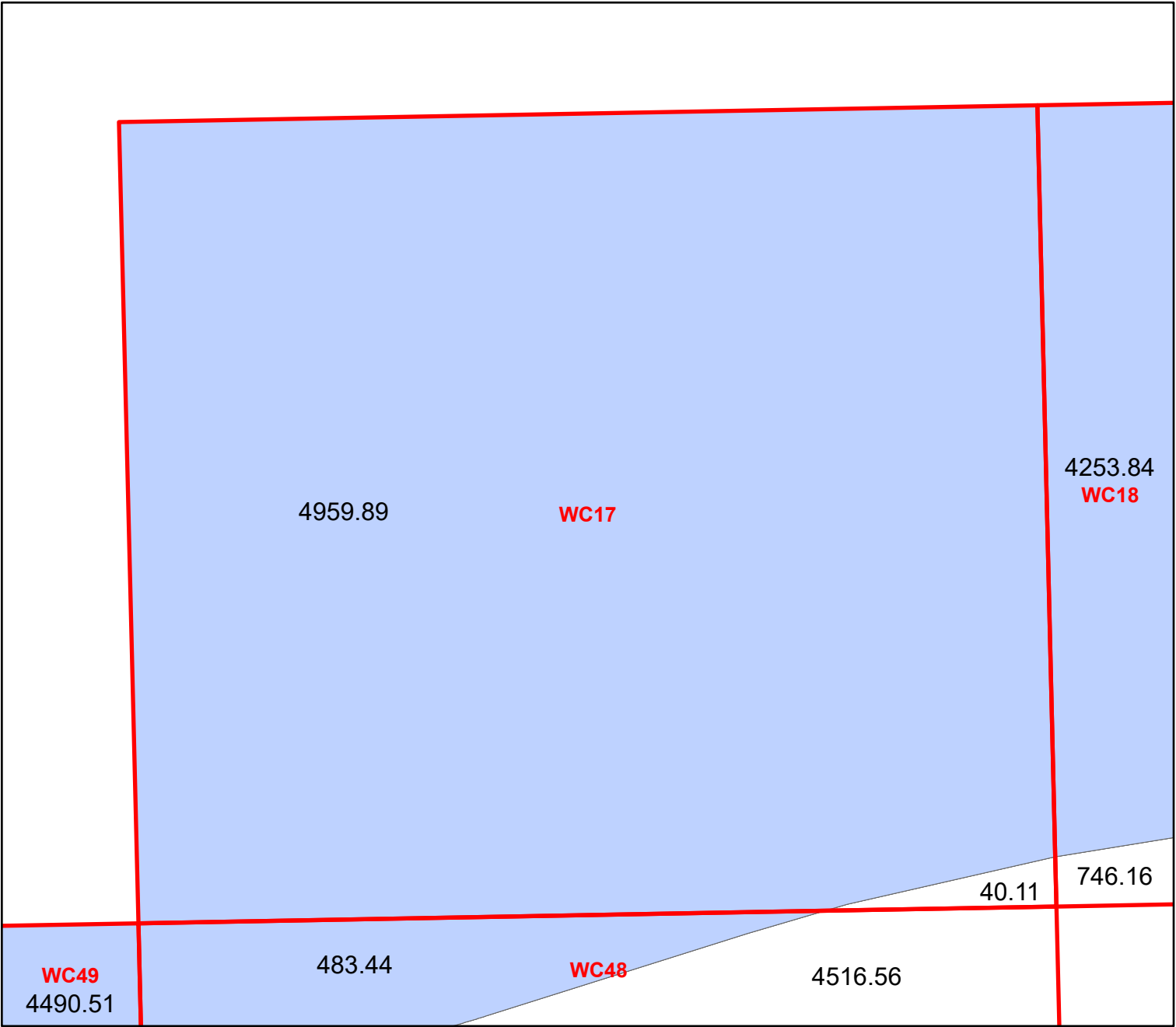
- Split Block
- Deferred Portion
- Portion Landward of the SLA
- Portion that is Non-US Jurisdiction
- Available Portion of Block
- Portion Under Moratorium
- Active Lease (Not-available)



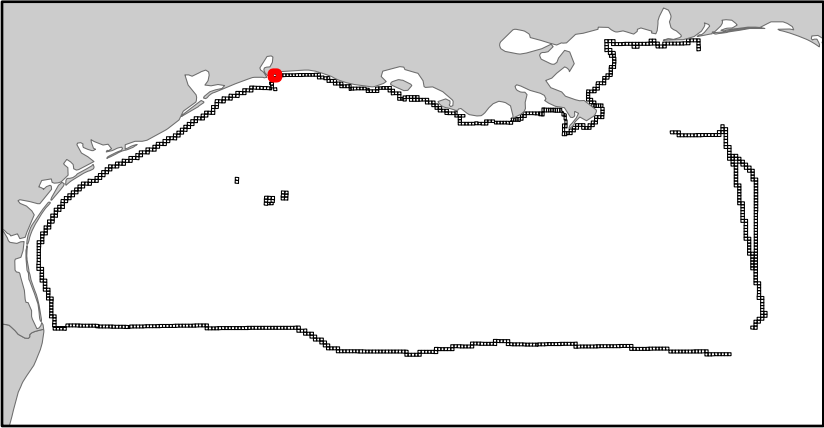
Block portion numbers are in acres

VR29

West Cameron Area
LA1
Block 17




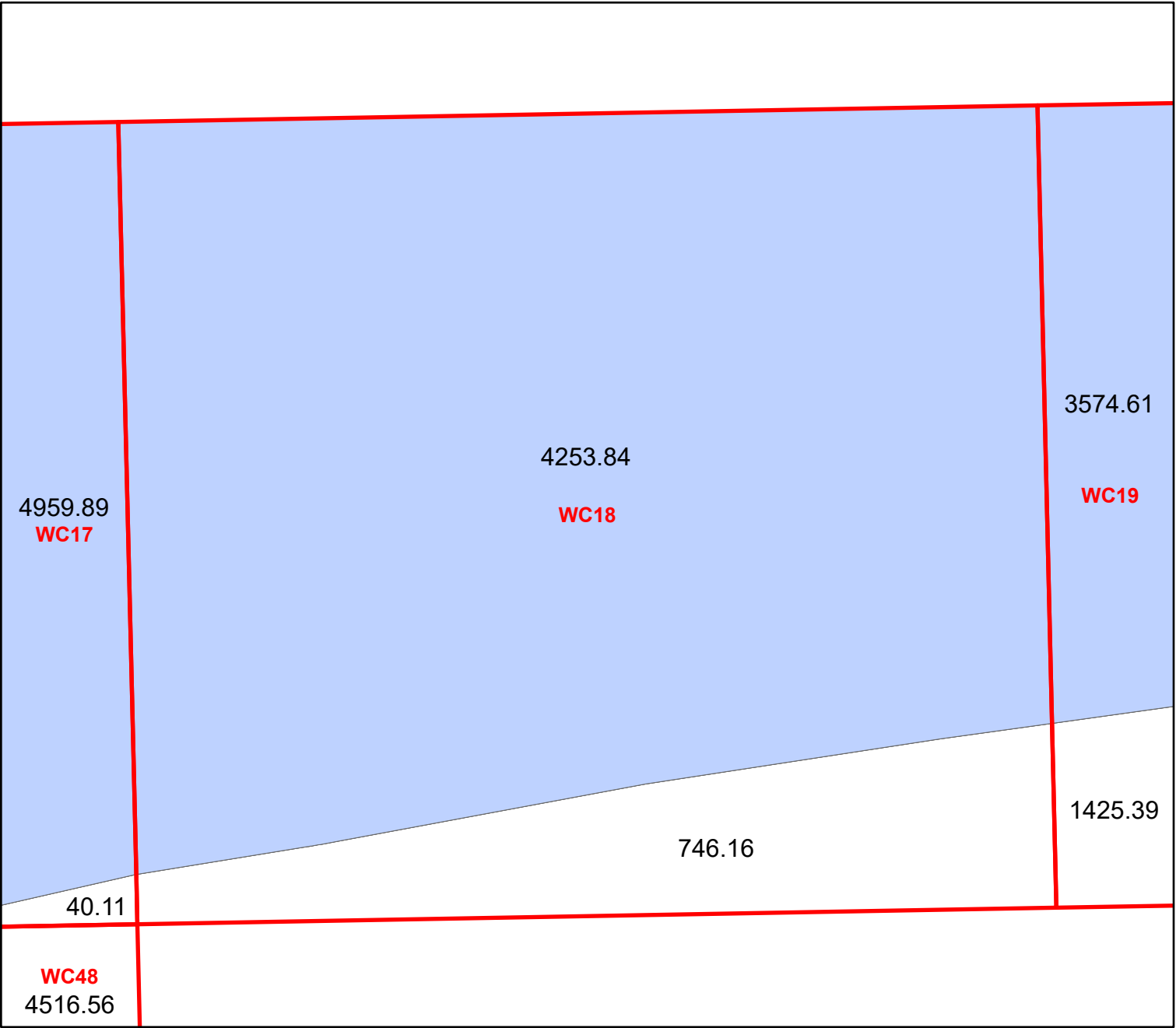
- Split Block
- Deferred Portion
- Portion Landward of the SLA
- Portion that is Non-US Jurisdiction
- Available Portion of Block
- Portion Under Moratorium
- Active Lease (Not-available)










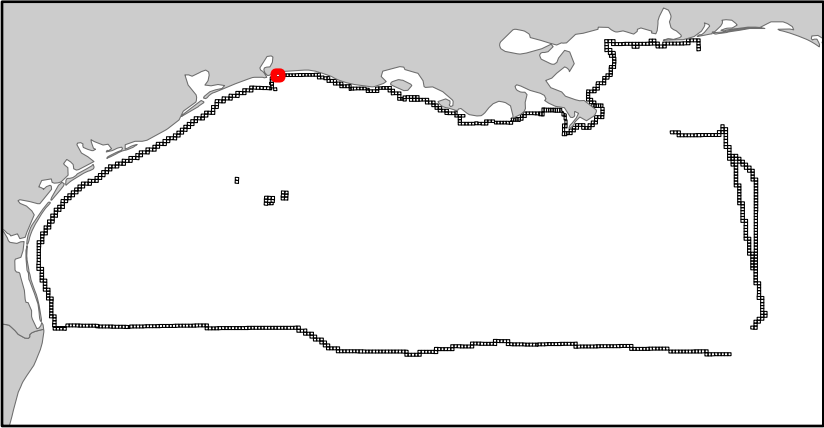
Block portion numbers are in acres

WC17

West Cameron Area
LA1
Block 18




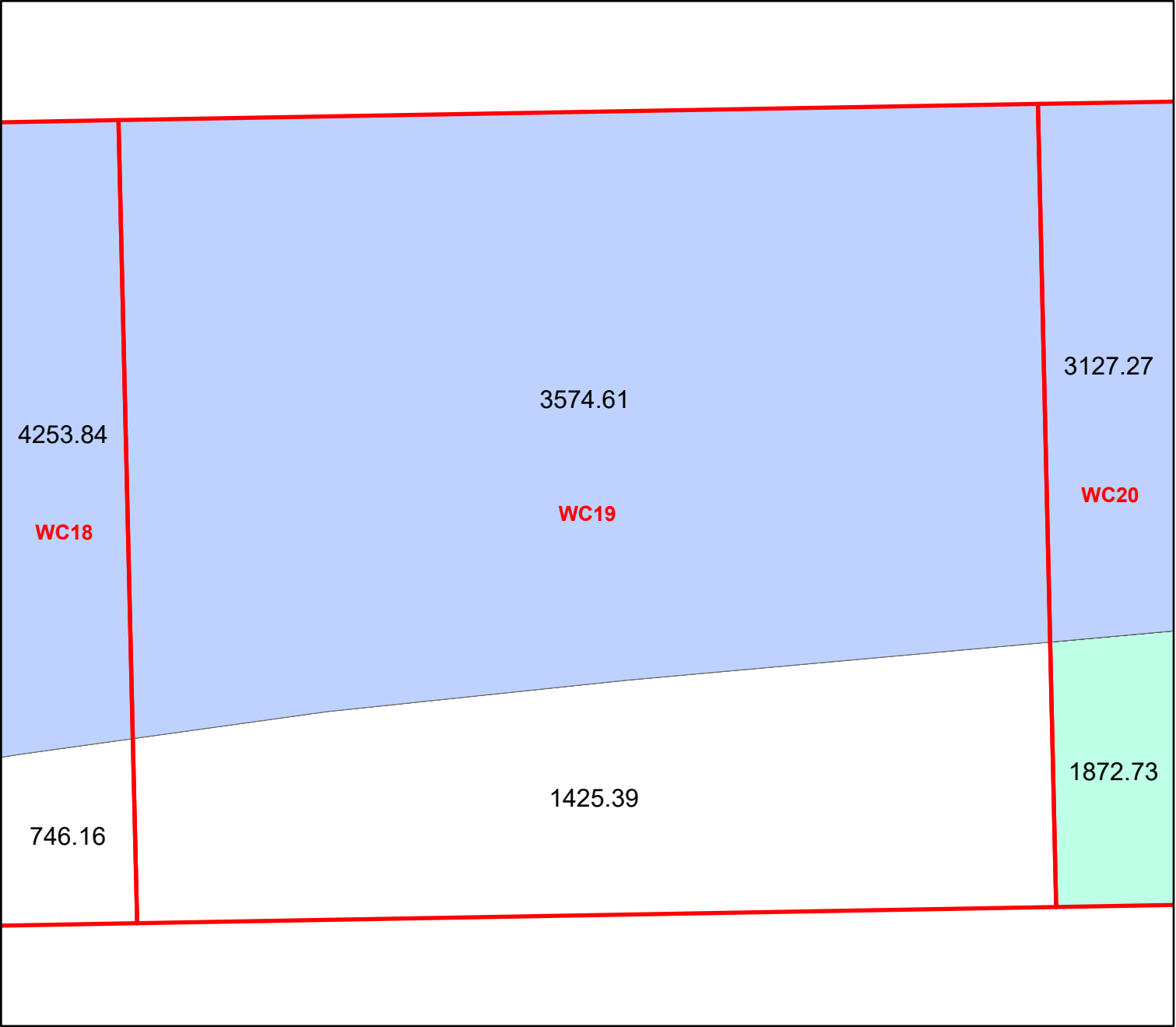
-  Split Block
-  Deferred Portion
-  Portion Landward of the SLA
-  Portion that is Non-US Jurisdiction
-  Available Portion of Block
-  Portion Under Moratorium
-  Active Lease (Not-available)










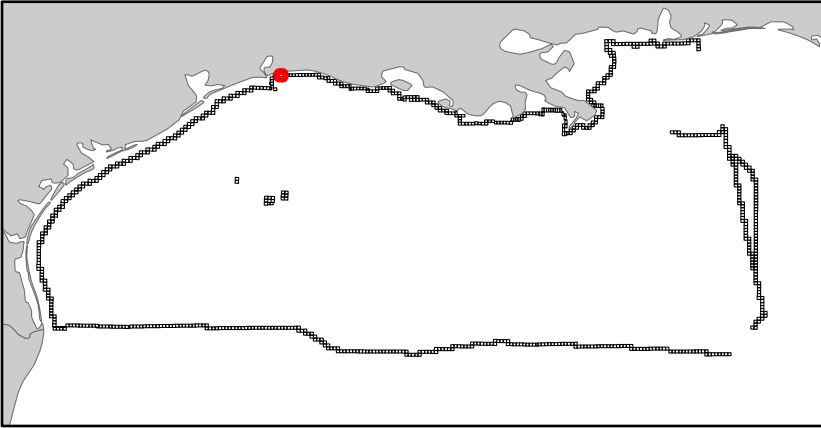
Block portion numbers are in acres

WC18

West Cameron Area
LA1
Block 19




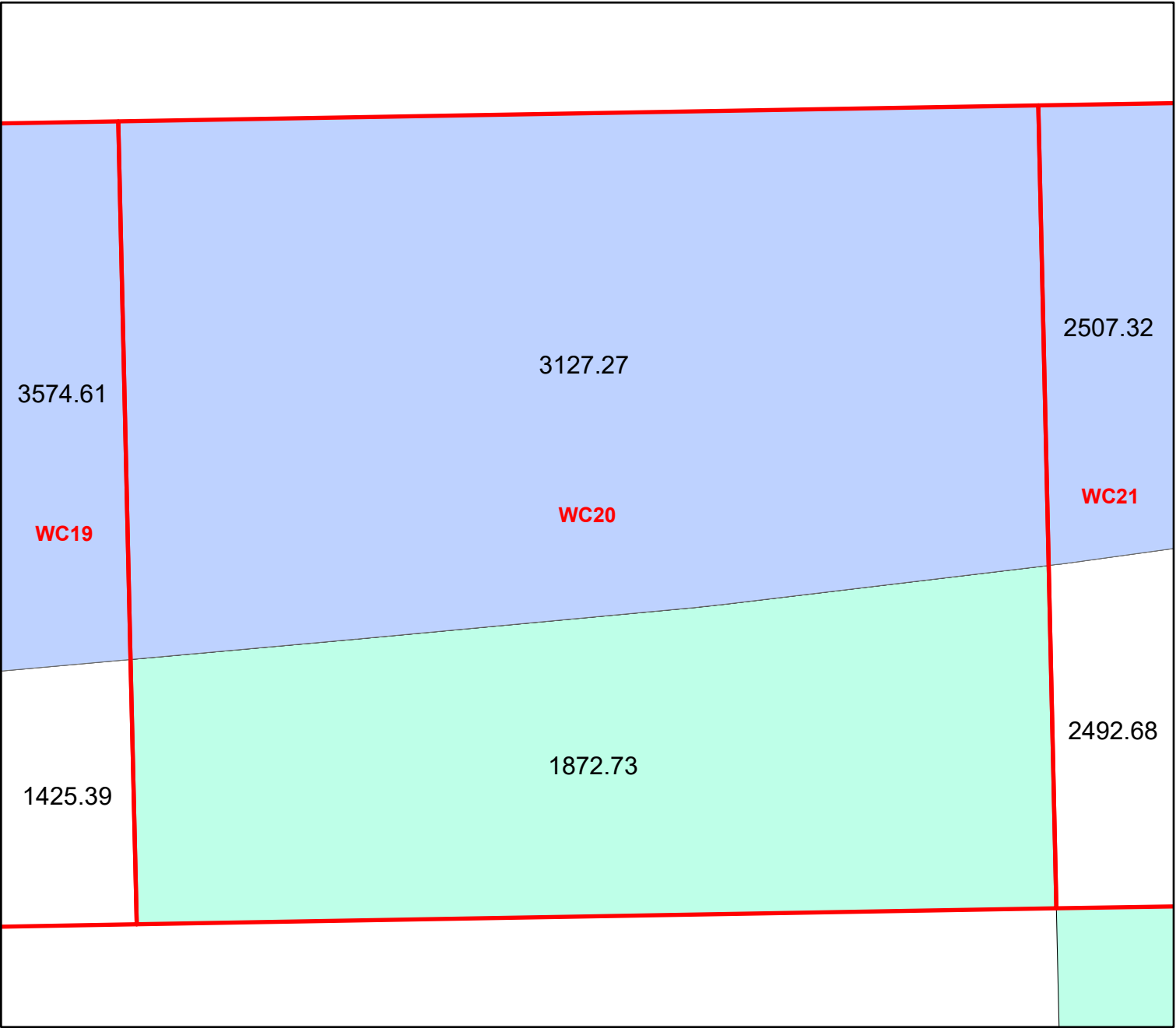
-  Split Block
-  Deferred Portion
-  Portion Landward of the SLA
-  Portion that is Non-US Jurisdiction
-  Available Portion of Block
-  Portion Under Moratorium
-  Active Lease (Not-available)



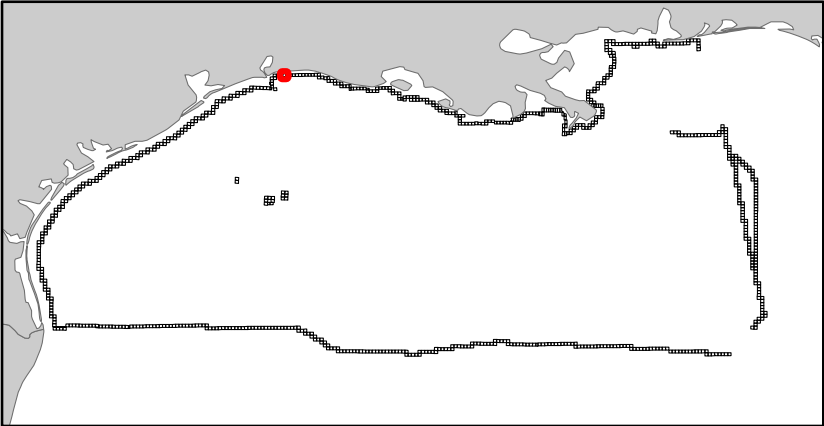
Block portion numbers are in acres

WC19

West Cameron Area
LA1
Block 20




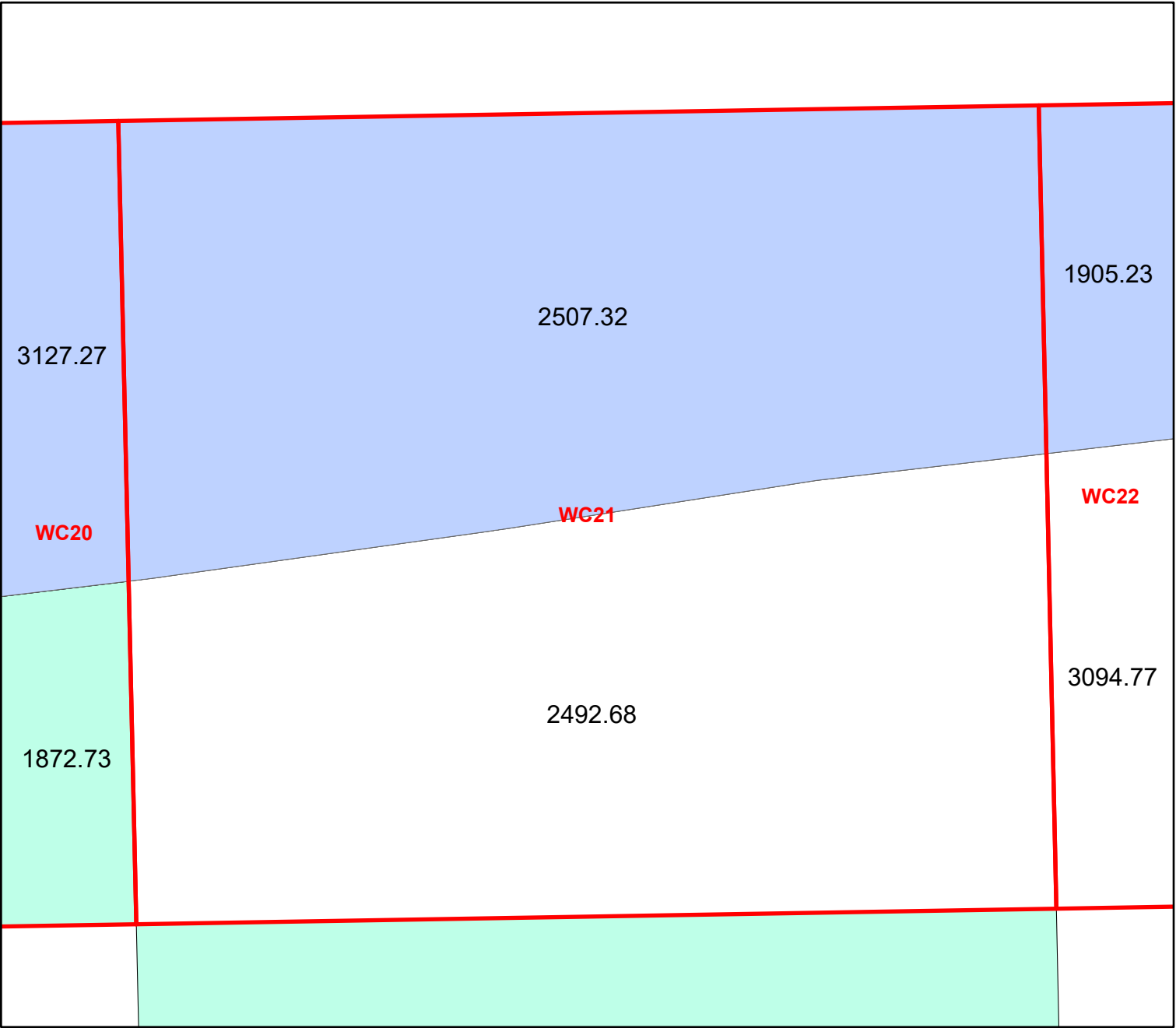
- Split Block
- Deferred Portion
- Portion Landward of the SLA
- Portion that is Non-US Jurisdiction
- Available Portion of Block
- Portion Under Moratorium
- Active Lease (Not-available)










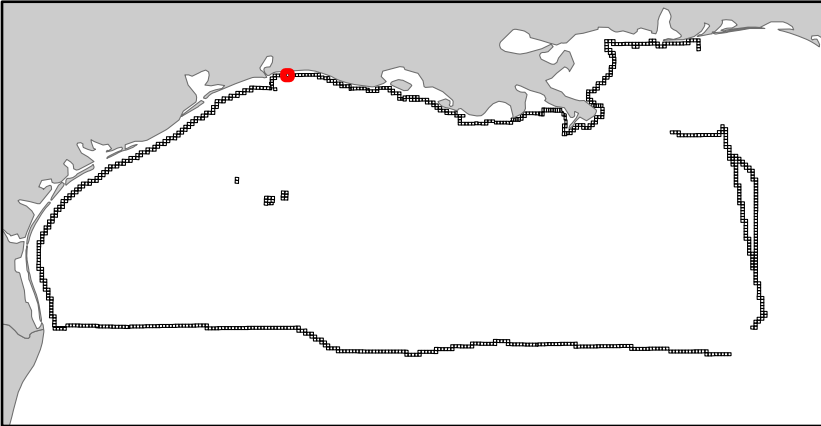
Block portion numbers are in acres

WC20

West Cameron Area
LA1
Block 21




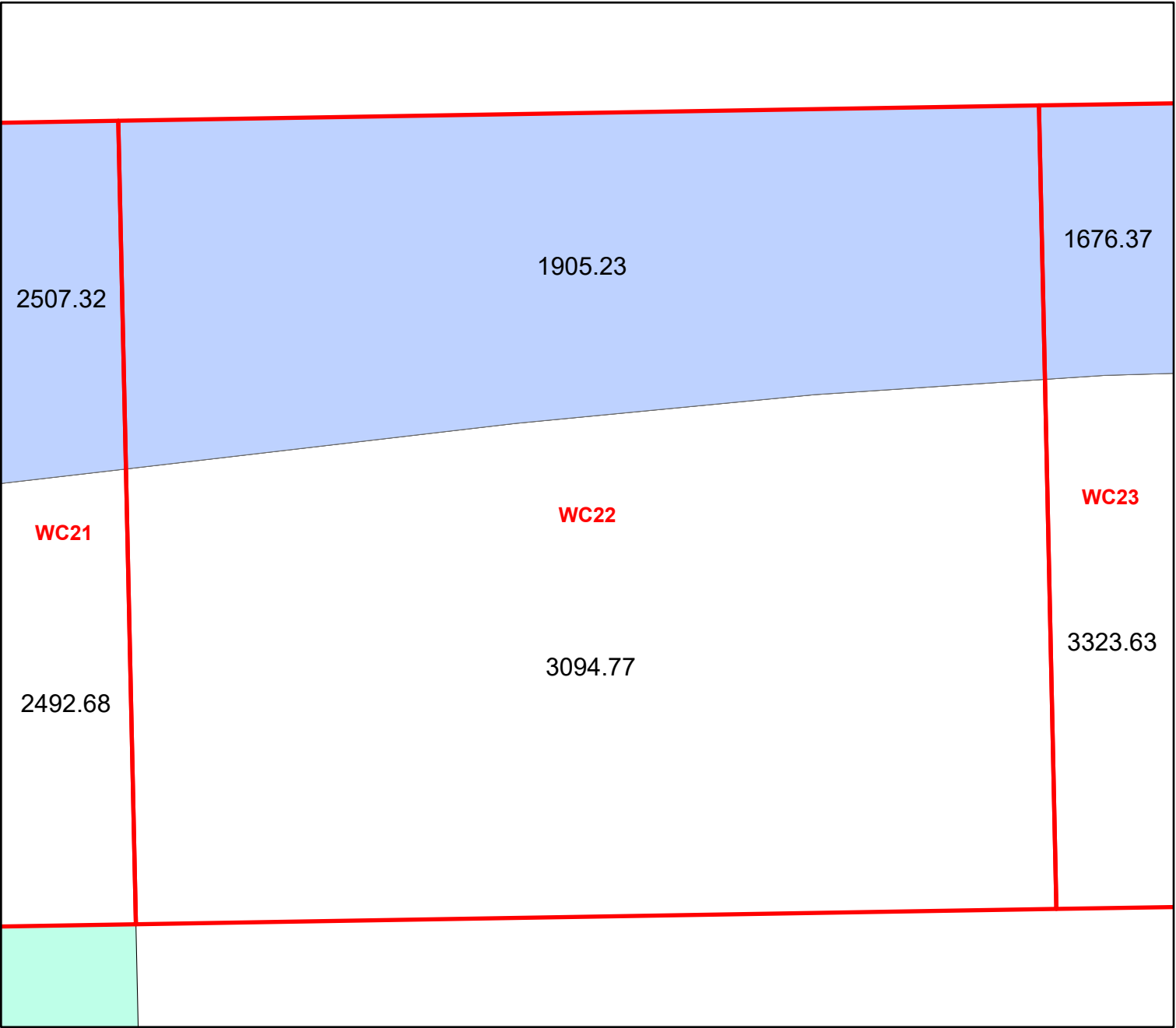
-  Split Block
-  Deferred Portion
-  Portion Landward of the SLA
-  Portion that is Non-US Jurisdiction
-  Available Portion of Block
-  Portion Under Moratorium
-  Active Lease (Not-available)










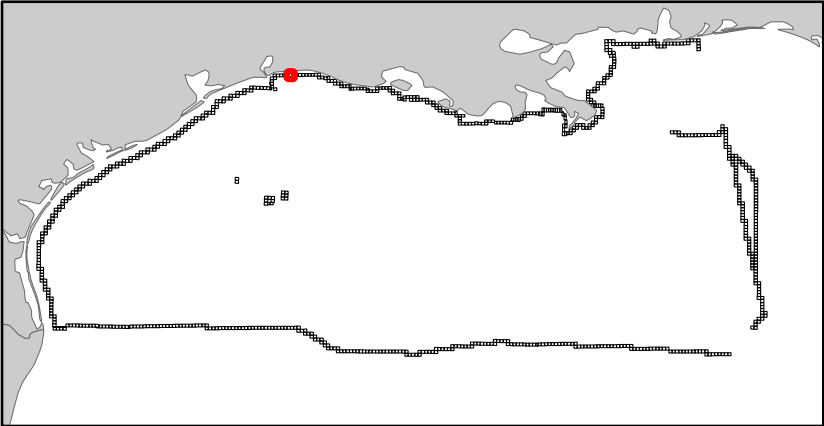
Block portion numbers are in acres

WC21

West Cameron Area
LA1
Block 22




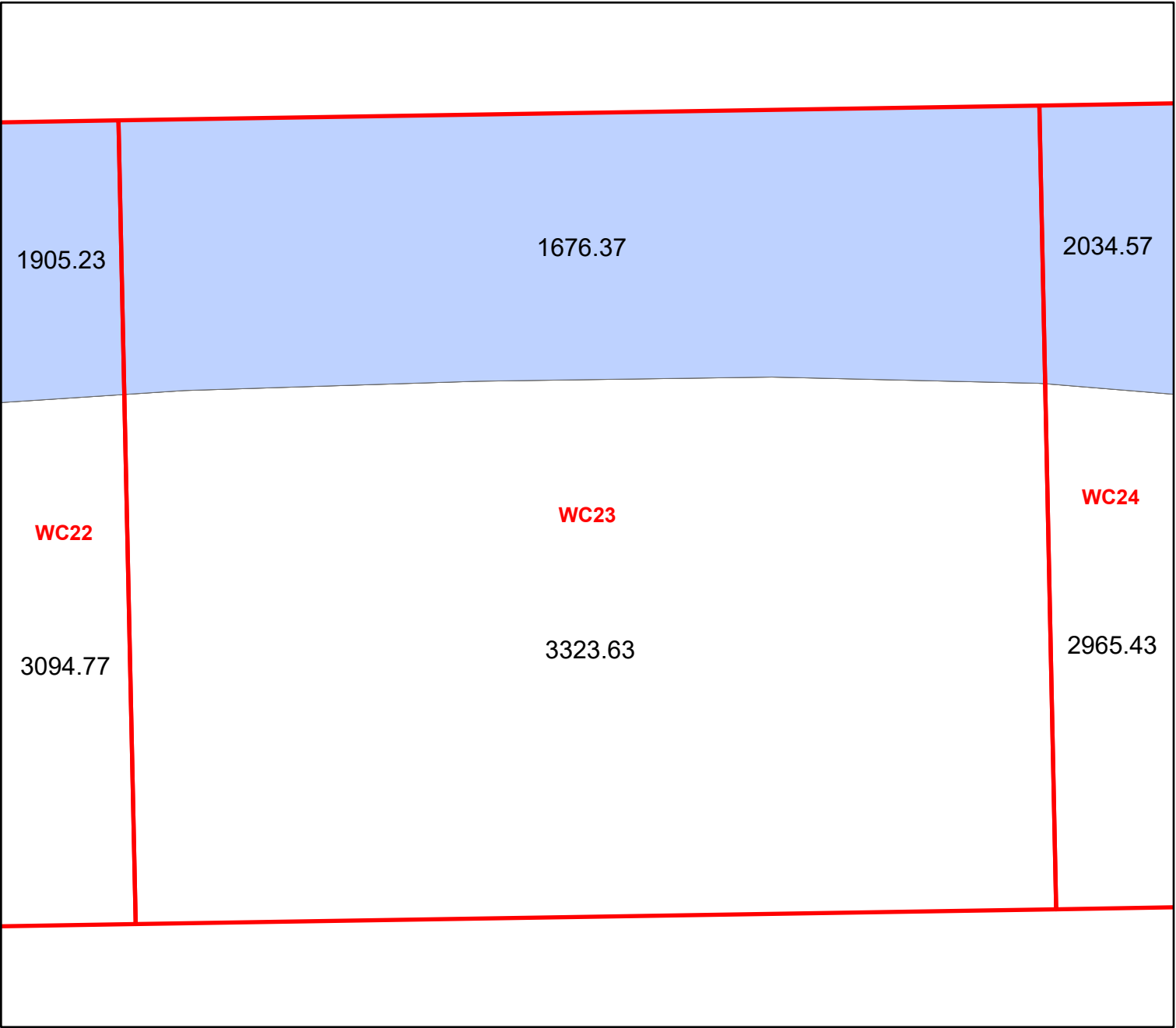
-  Split Block
-  Deferred Portion
-  Portion Landward of the SLA
-  Portion that is Non-US Jurisdiction
-  Available Portion of Block
-  Portion Under Moratorium
-  Active Lease (Not-available)










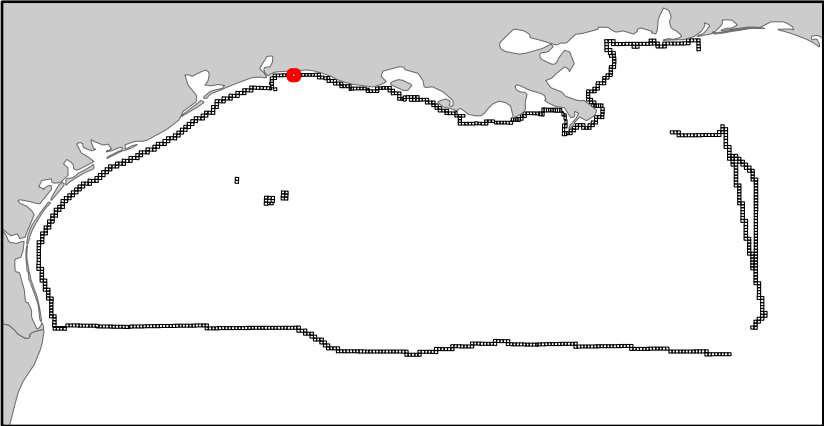
Block portion numbers are in acres

WC22

West Cameron Area
LA1
Block 23




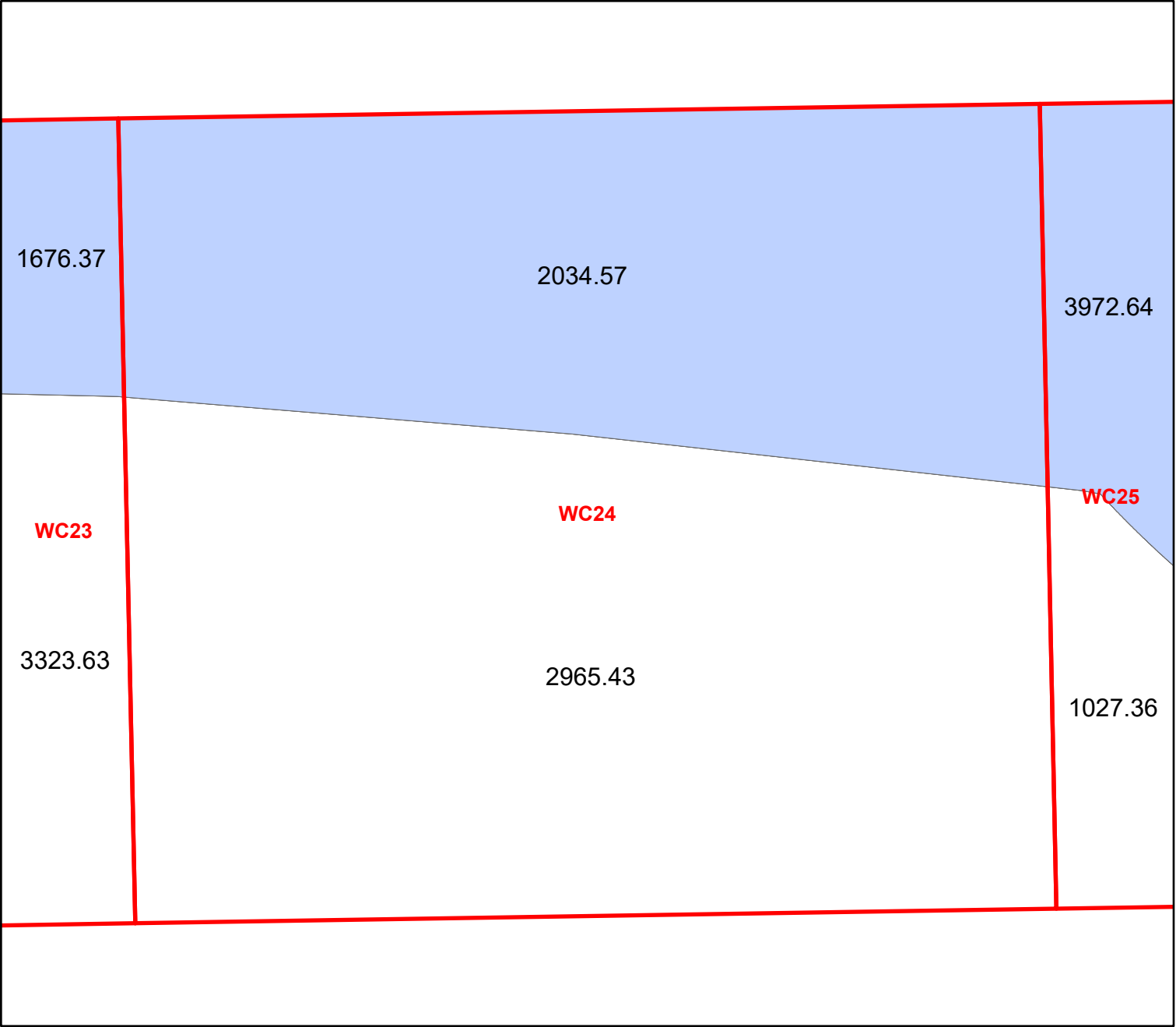
-  Split Block
-  Deferred Portion
-  Portion Landward of the SLA
-  Portion that is Non-US Jurisdiction
-  Available Portion of Block
-  Portion Under Moratorium
-  Active Lease (Not-available)










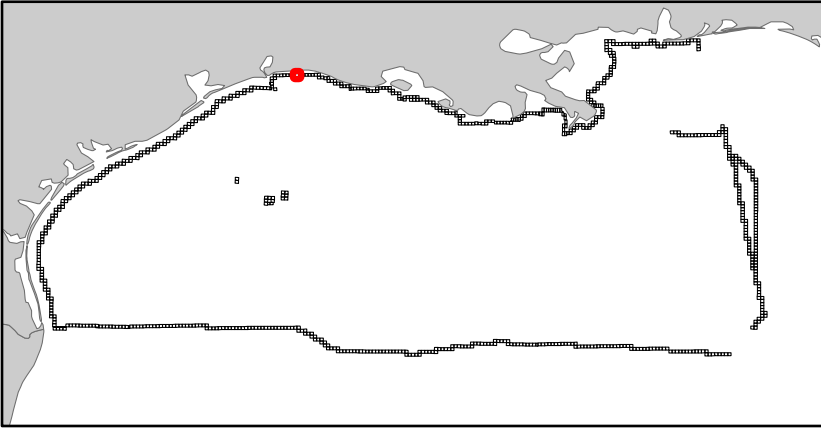
Block portion numbers are in acres

WC23

West Cameron Area
LA1
Block 24




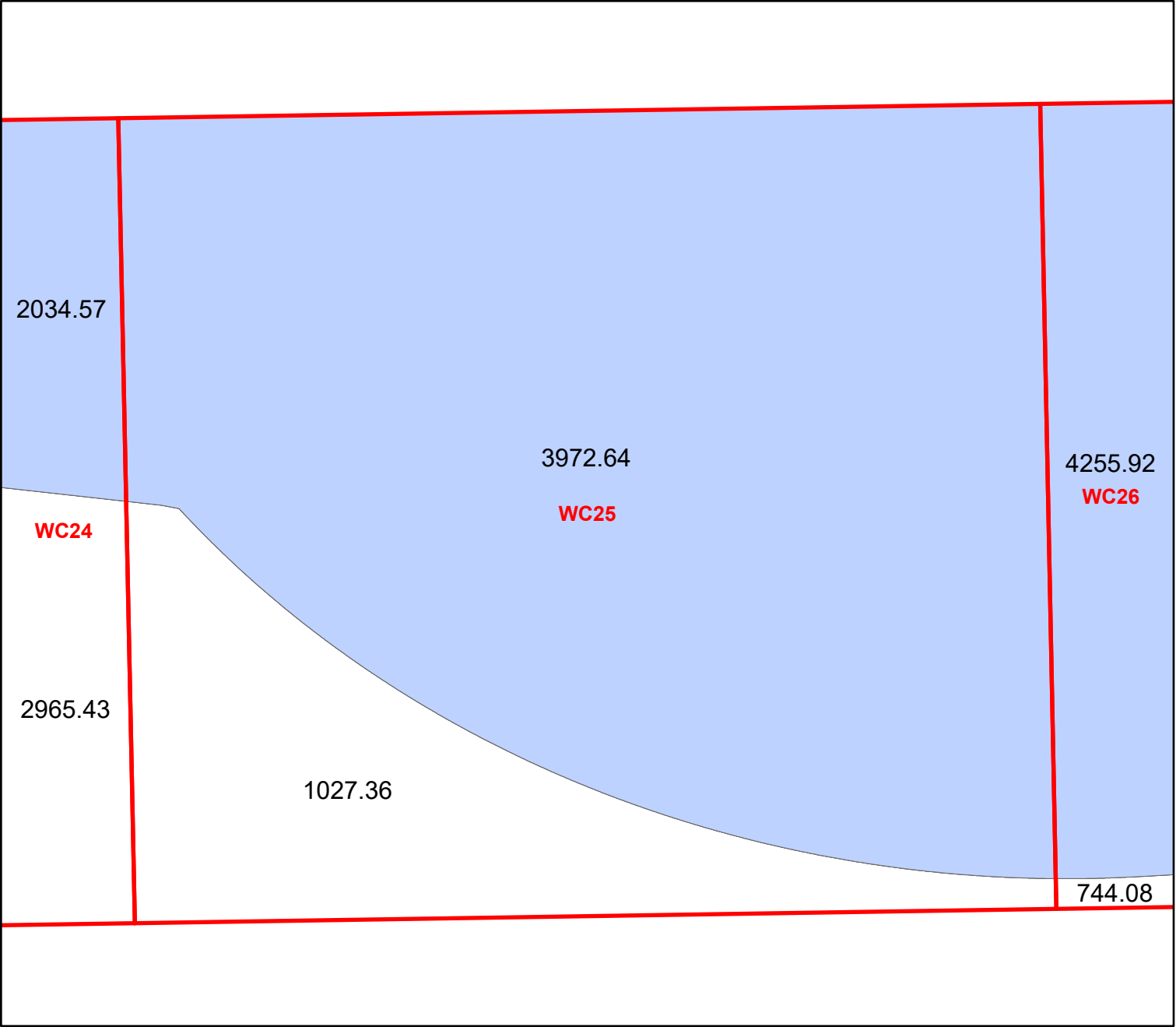
-  Split Block
-  Deferred Portion
-  Portion Landward of the SLA
-  Portion that is Non-US Jurisdiction
-  Available Portion of Block
-  Portion Under Moratorium
-  Active Lease (Not-available)










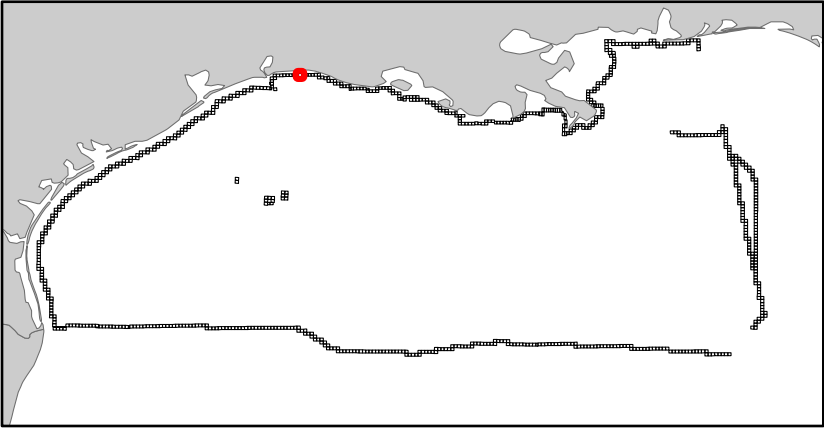
Block portion numbers are in acres

WC24

West Cameron Area
LA1
Block 25




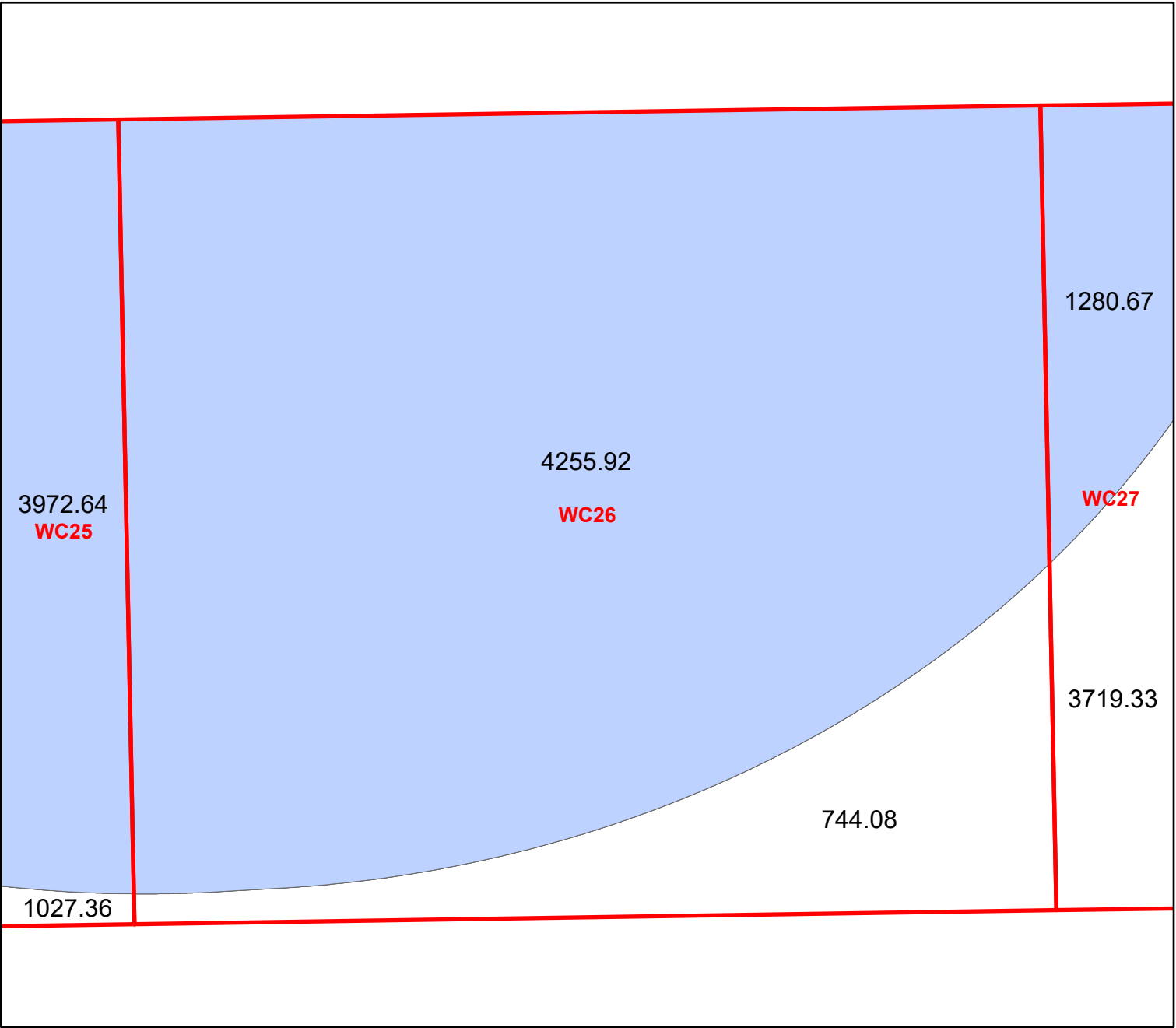
-  Split Block
-  Deferred Portion
-  Portion Landward of the SLA
-  Portion that is Non-US Jurisdiction
-  Available Portion of Block
-  Portion Under Moratorium
-  Active Lease (Not-available)










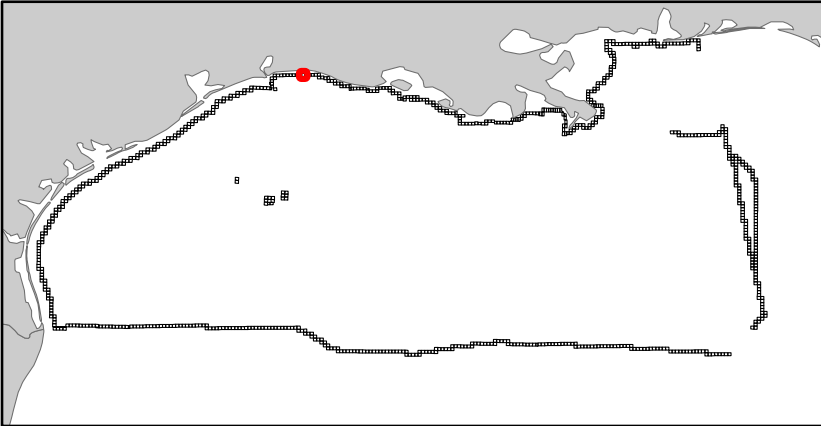
Block portion numbers are in acres

WC25

West Cameron Area
LA1
Block 26




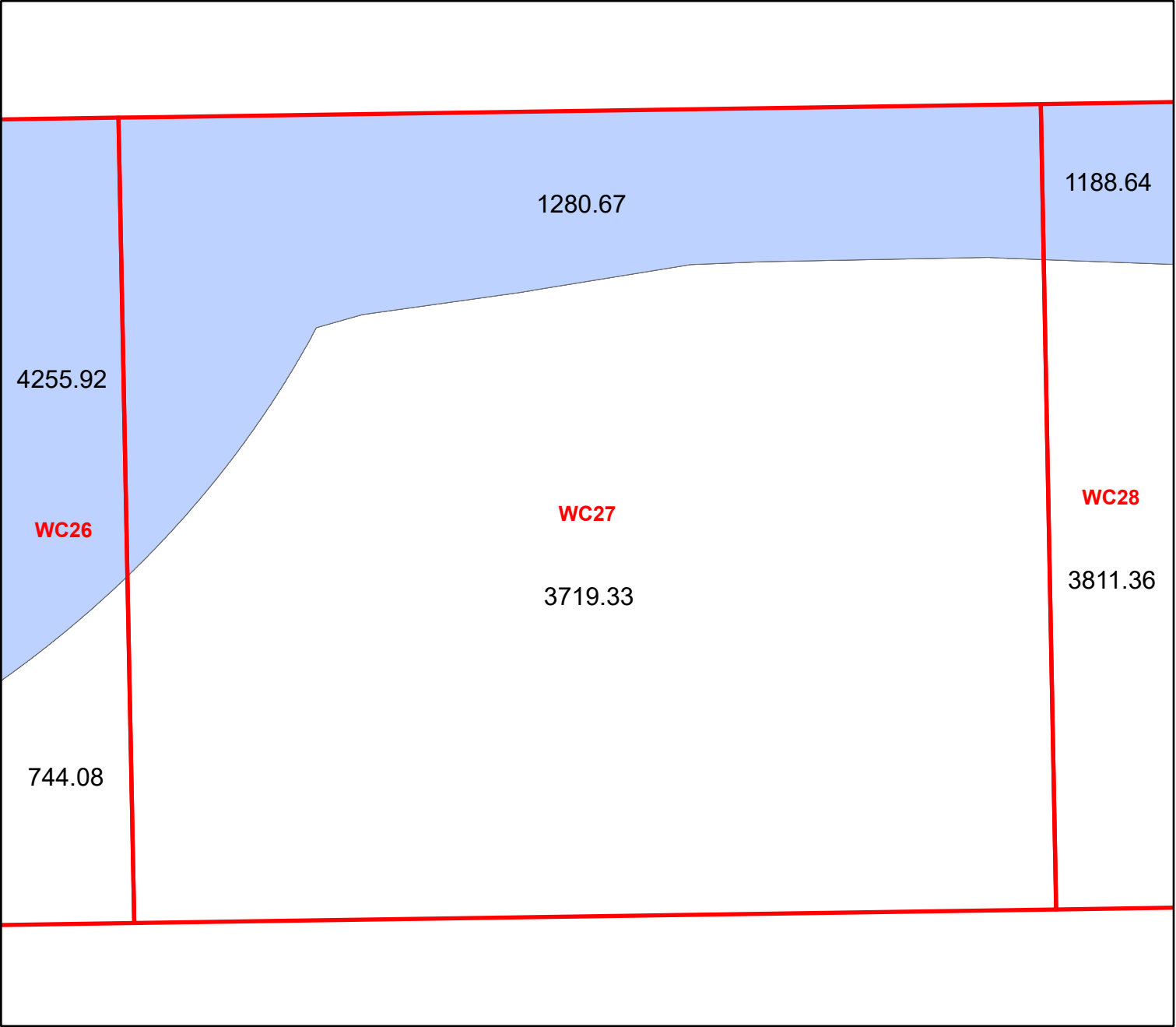
-  Split Block
-  Deferred Portion
-  Portion Landward of the SLA
-  Portion that is Non-US Jurisdiction
-  Available Portion of Block
-  Portion Under Moratorium
-  Active Lease (Not-available)



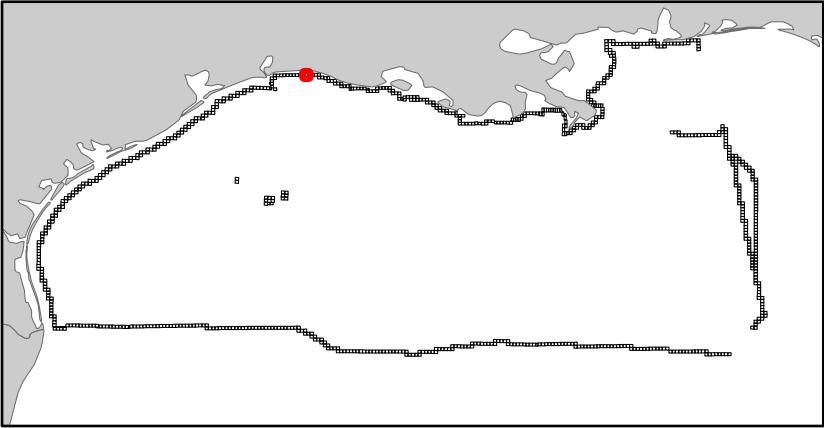
Block portion numbers are in acres

WC26

West Cameron Area
LA1
Block 27




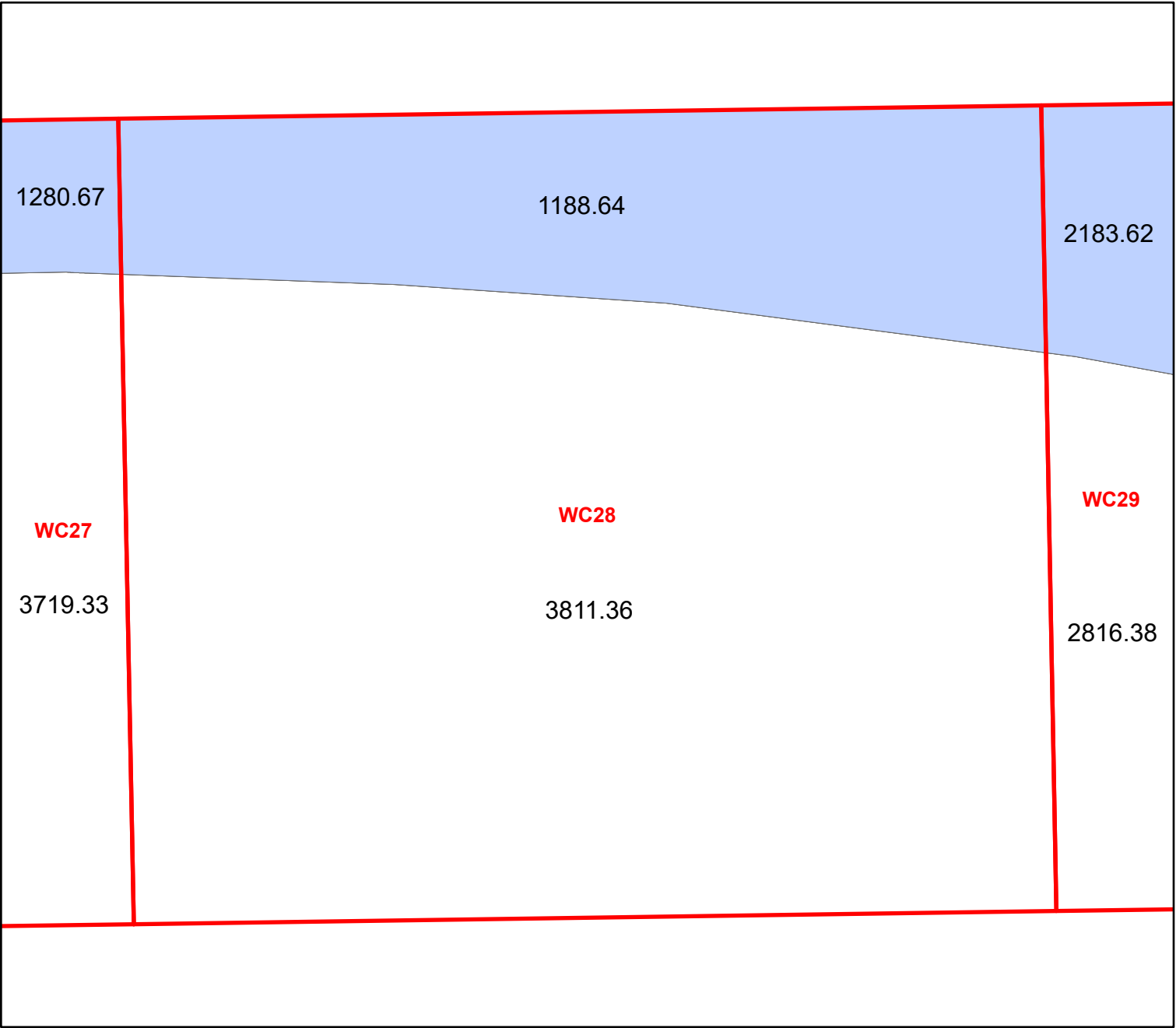
- Split Block
- Deferred Portion
- Portion Landward of the SLA
- Portion that is Non-US Jurisdiction
- Available Portion of Block
- Portion Under Moratorium
- Active Lease (Not-available)



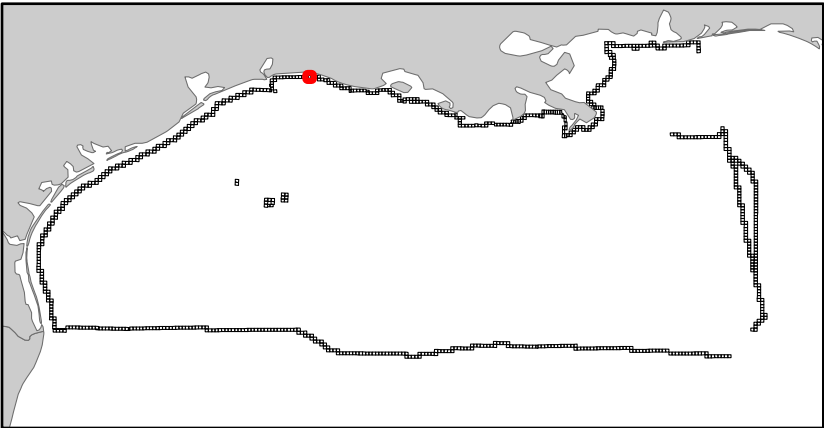
Block portion numbers are in acres

WC27

West Cameron Area
LA1
Block 28




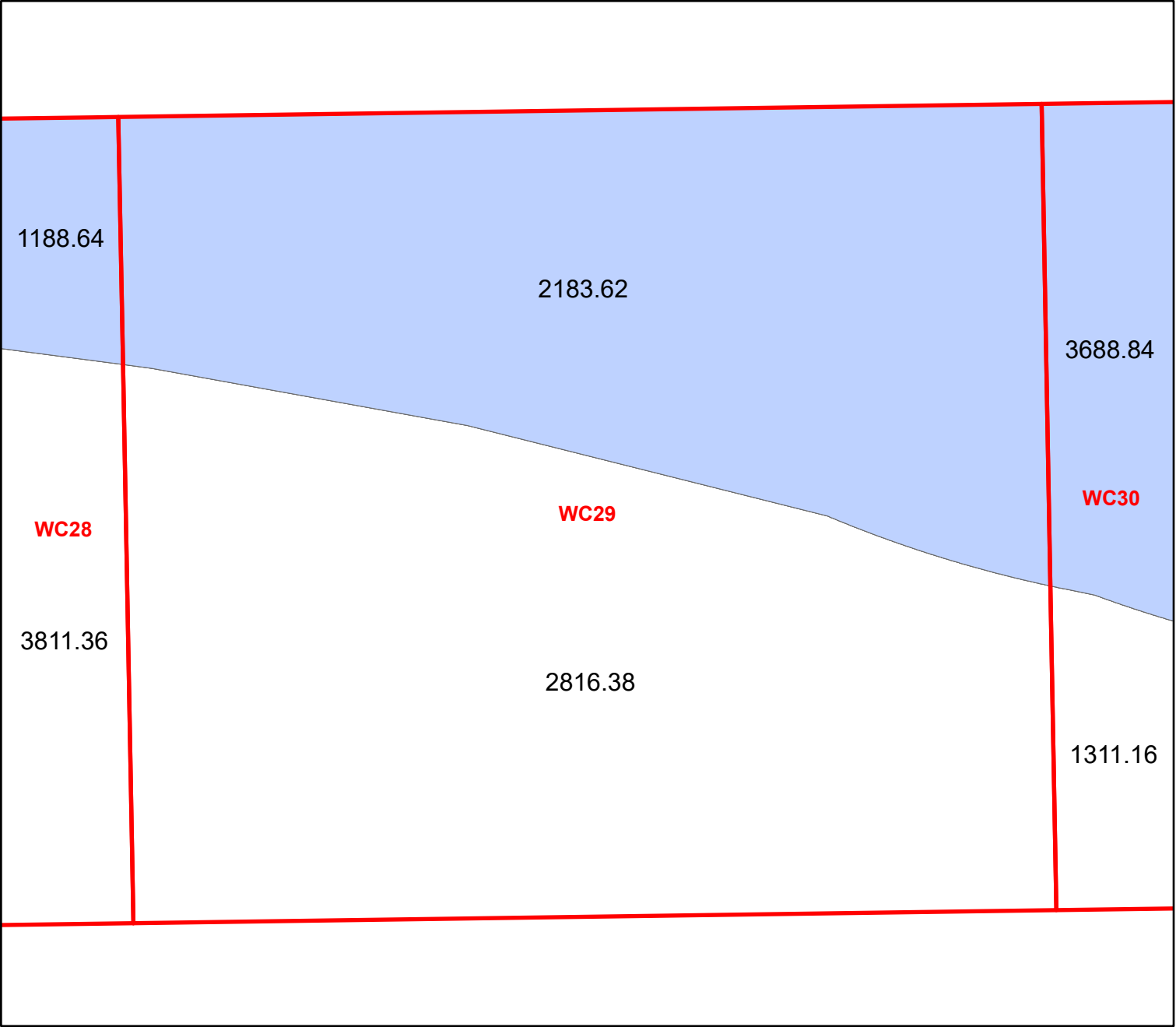
- Split Block
- Deferred Portion
- Portion Landward of the SLA
- Portion that is Non-US Jurisdiction
- Available Portion of Block
- Portion Under Moratorium
- Active Lease (Not-available)



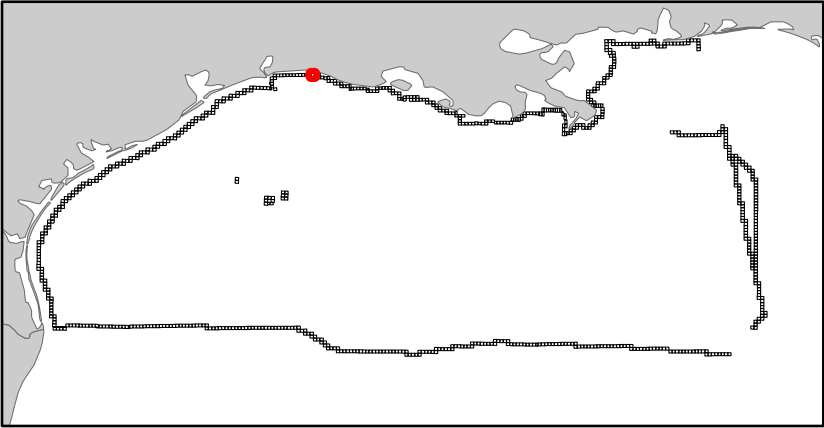
Block portion numbers are in acres

WC28

West Cameron Area
LA1
Block 29




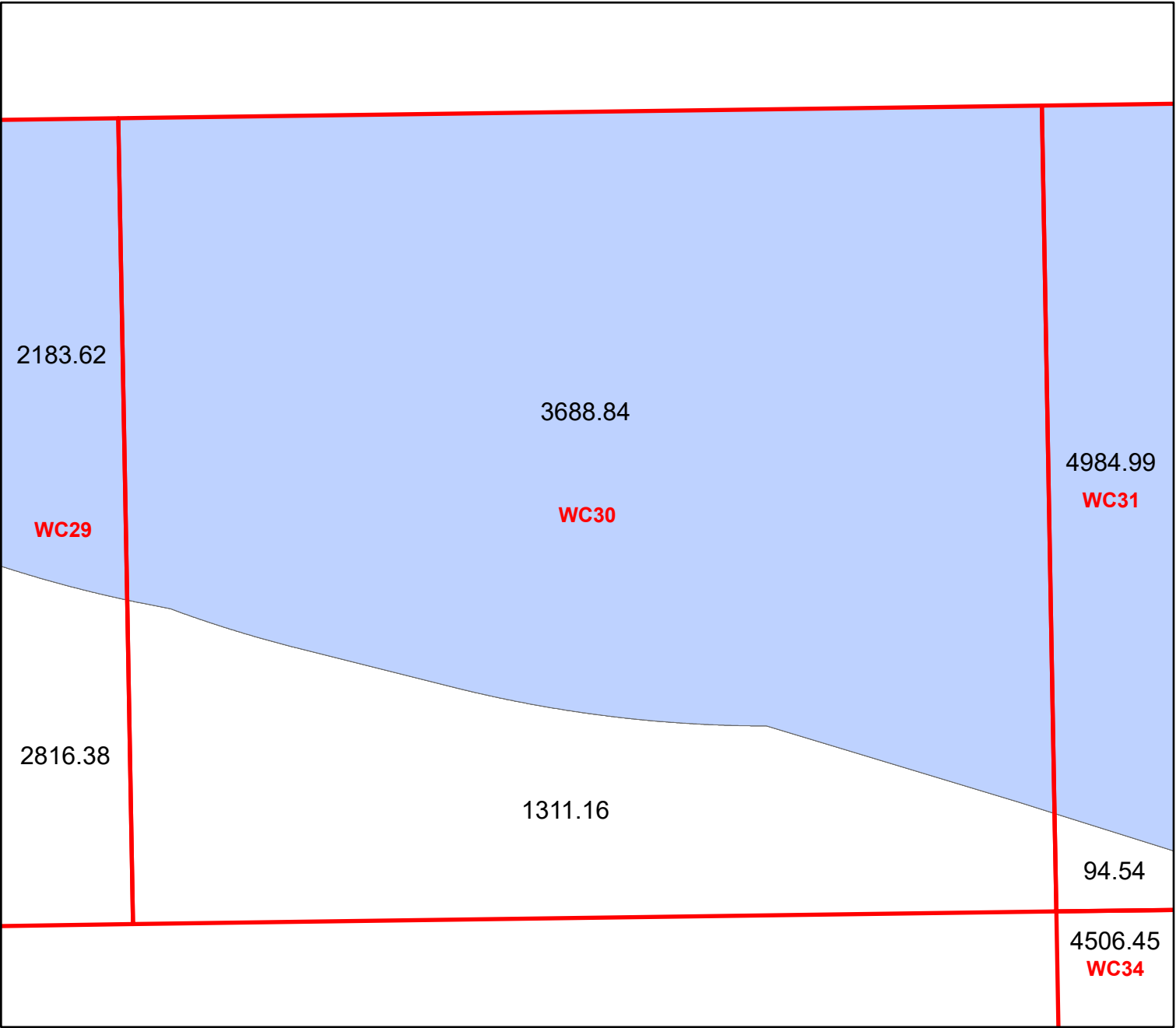
- Split Block
- Deferred Portion
- Portion Landward of the SLA
- Portion that is Non-US Jurisdiction
- Available Portion of Block
- Portion Under Moratorium
- Active Lease (Not-available)










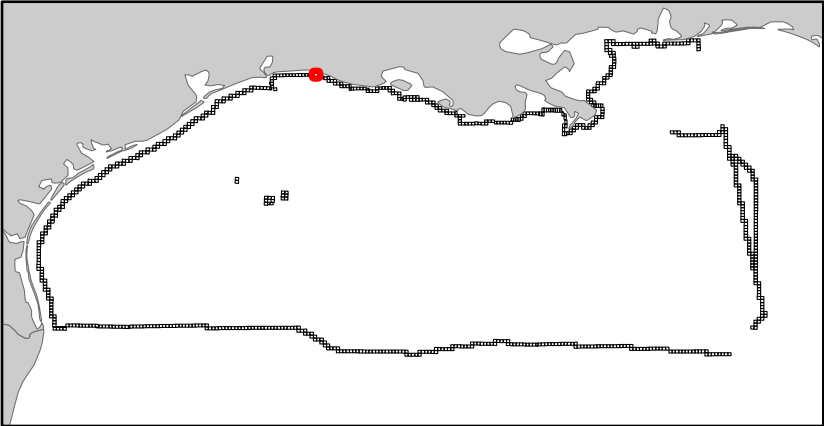
Block portion numbers are in acres

WC29

West Cameron Area
LA1
Block 30




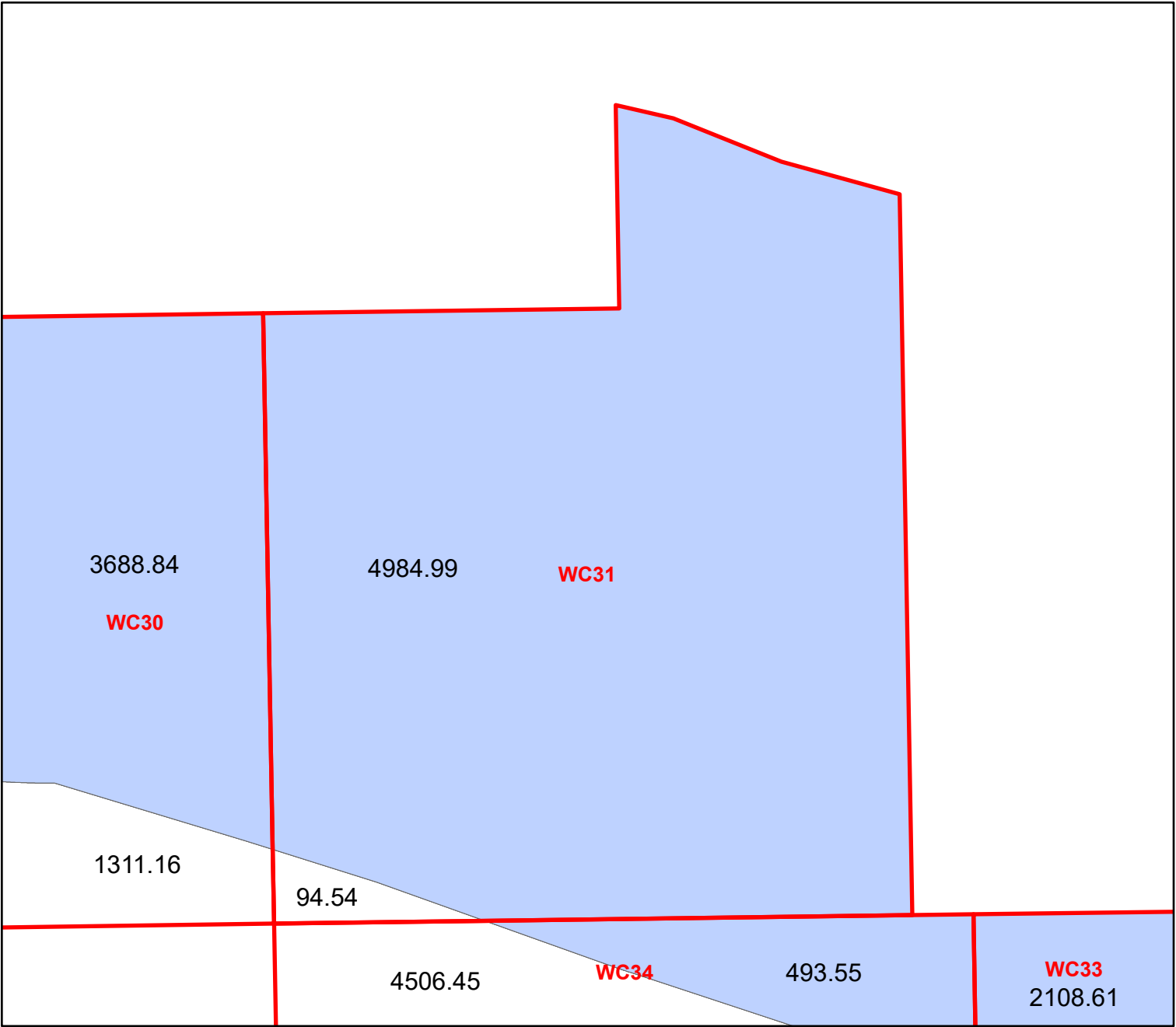
-  Split Block
-  Deferred Portion
-  Portion Landward of the SLA
-  Portion that is Non-US Jurisdiction
-  Available Portion of Block
-  Portion Under Moratorium
-  Active Lease (Not-available)



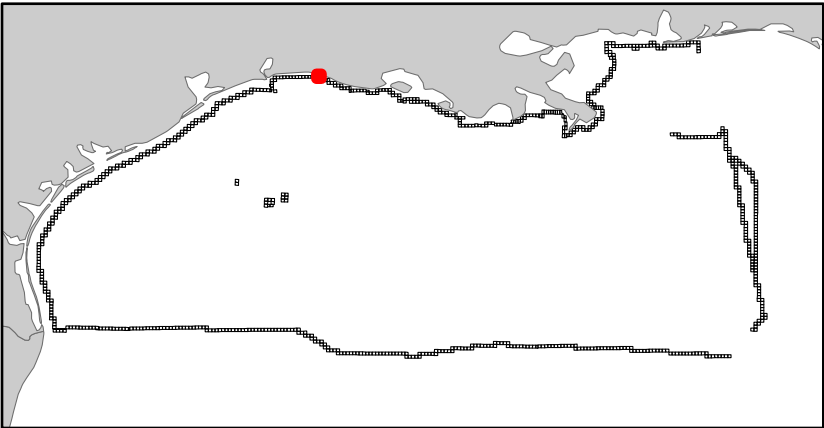
Block portion numbers are in acres

WC30

West Cameron Area
LA1
Block 31




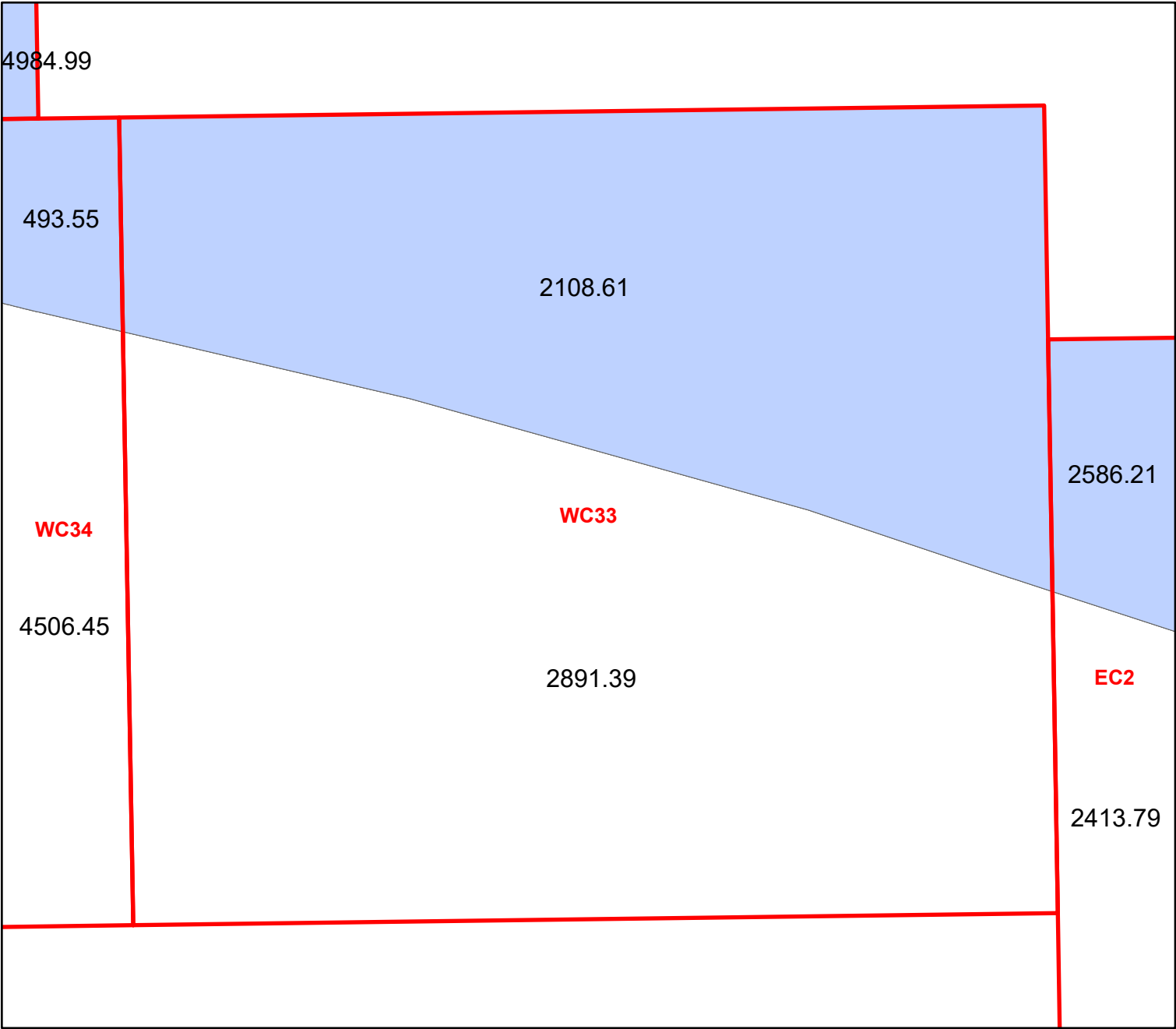
- Split Block
- Deferred Portion
- Portion Landward of the SLA
- Portion that is Non-US Jurisdiction
- Available Portion of Block
- Portion Under Moratorium
- Active Lease (Not-available)



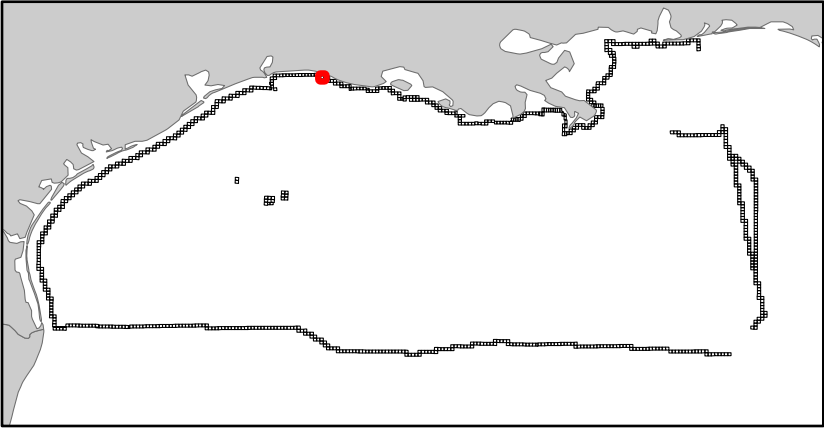
Block portion numbers are in acres

WC31

West Cameron Area
LA1
Block 33




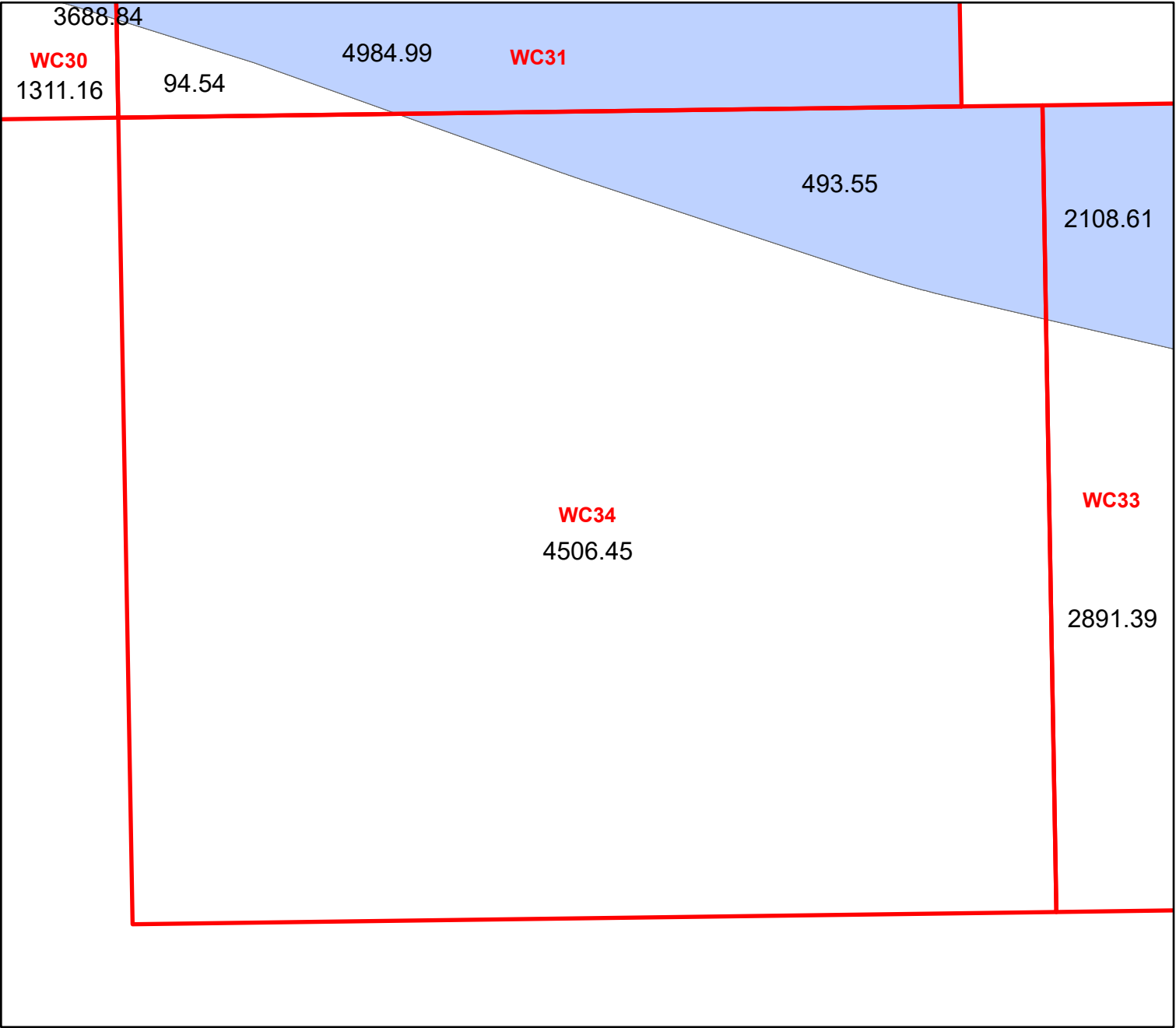
- Split Block
- Deferred Portion
- Portion Landward of the SLA
- Portion that is Non-US Jurisdiction
- Available Portion of Block
- Portion Under Moratorium
- Active Lease (Not-available)



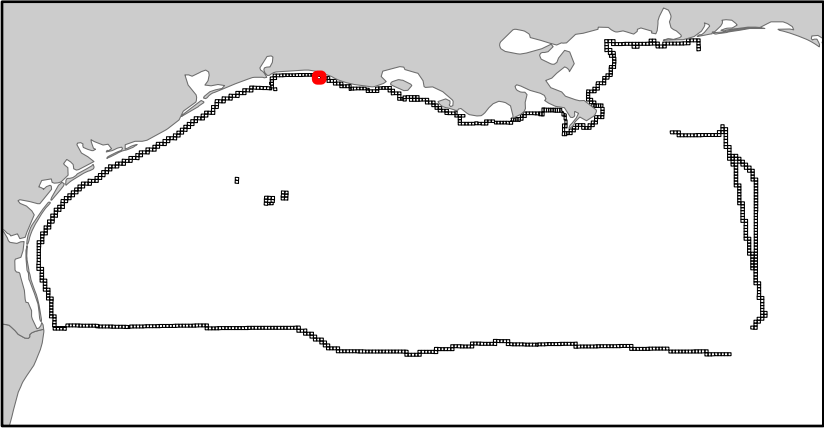
Block portion numbers are in acres

WC33

West Cameron Area
LA1
Block 34



- Split Block
- Deferred Portion
- Portion Landward of the SLA
- Portion that is Non-US Jurisdiction
- Available Portion of Block
- Portion Under Moratorium
- Active Lease (Not-available)




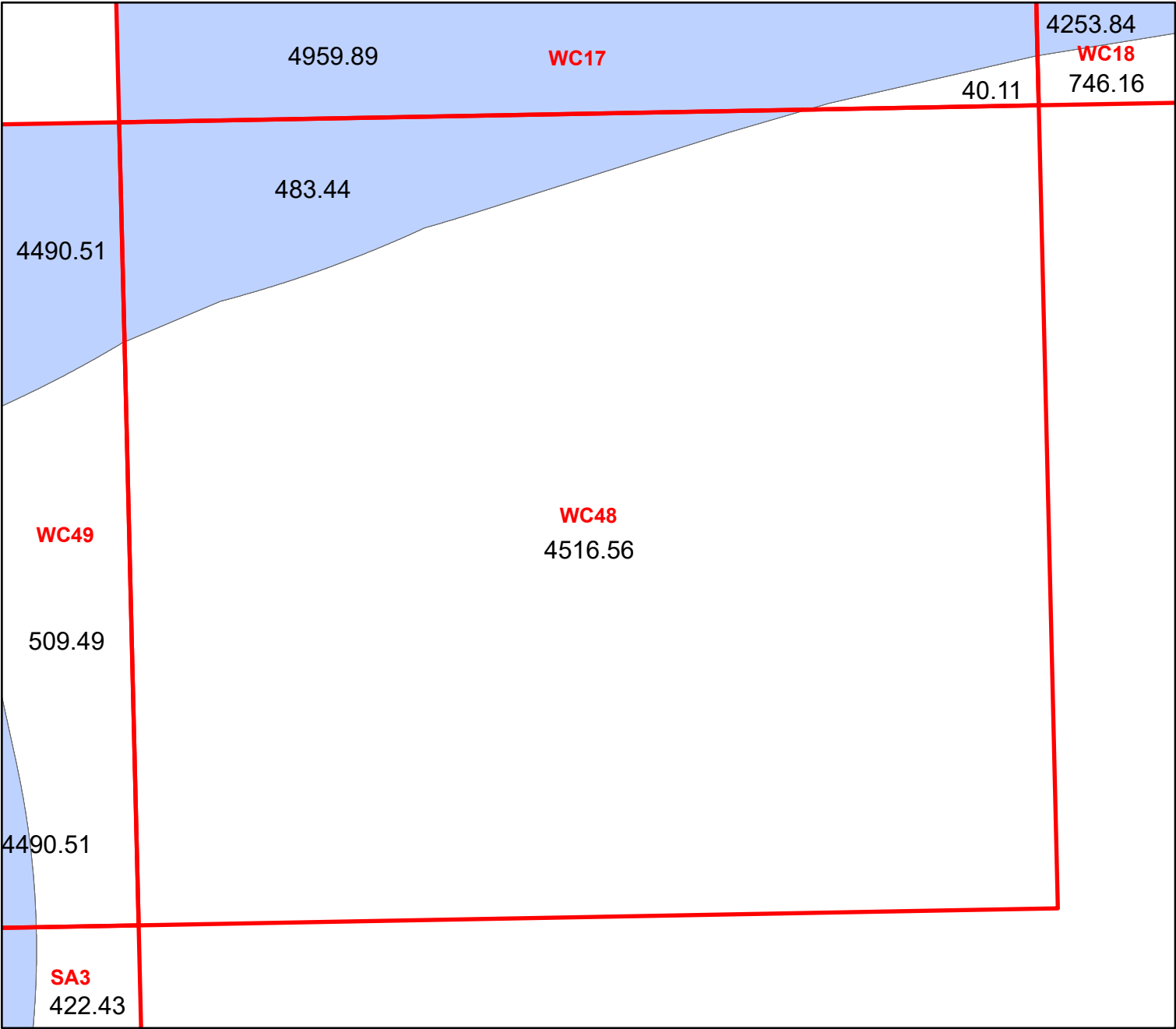
Block portion numbers are in acres

WC34

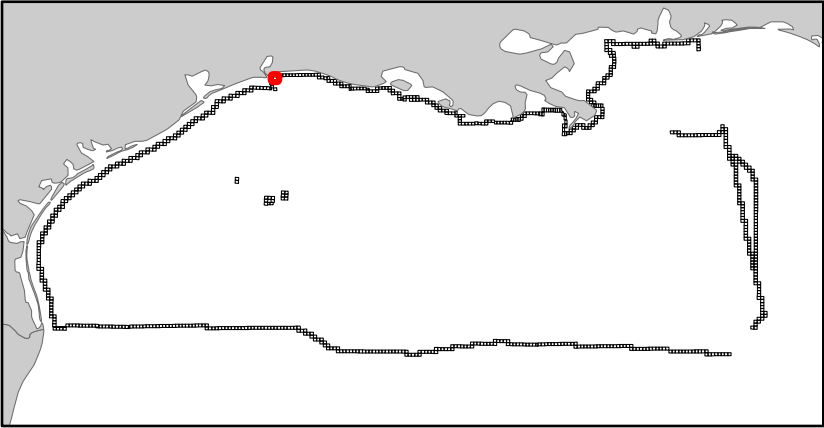
West Cameron Area

LA1

Block 48




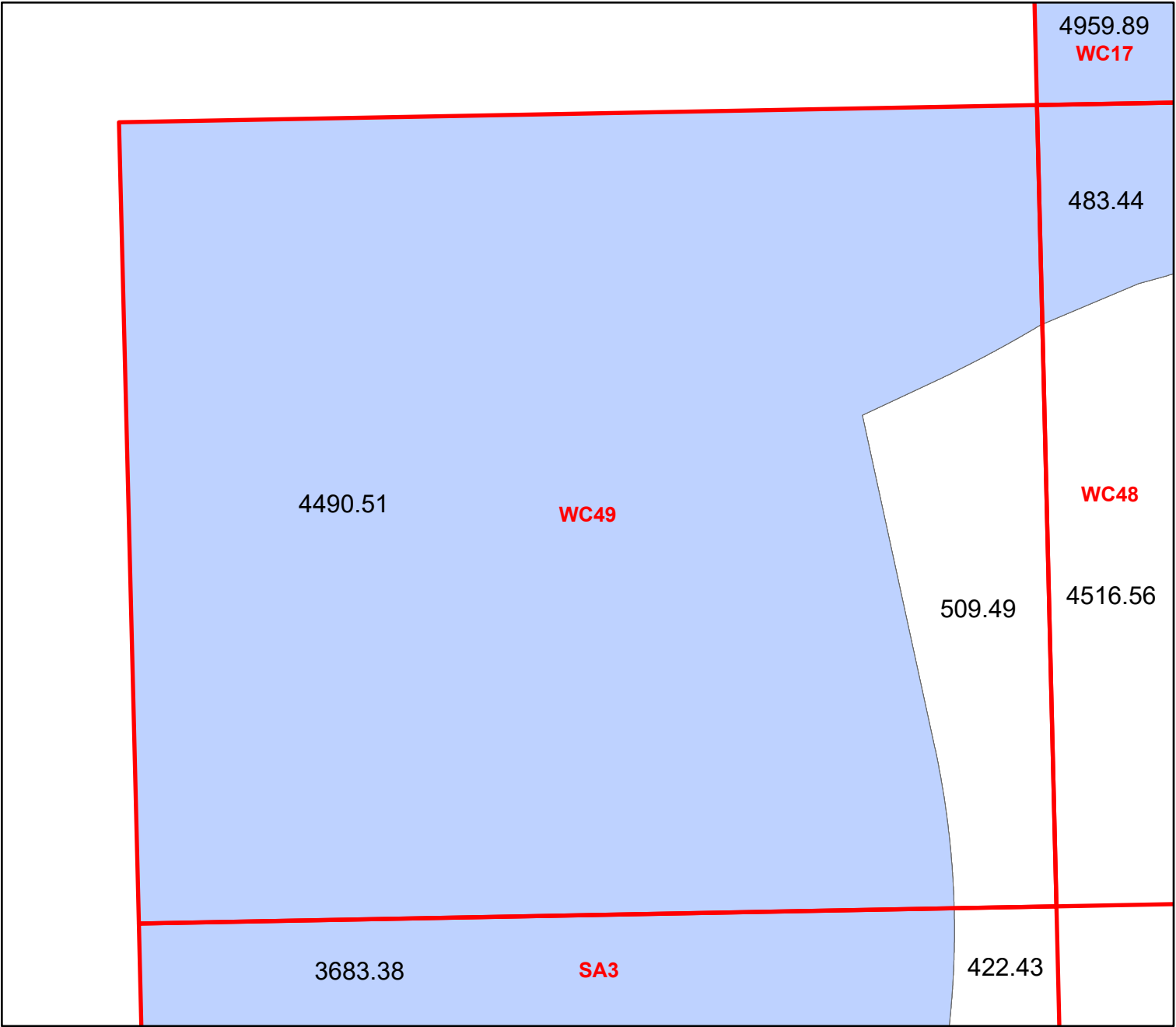
- Split Block
- Deferred Portion
- Portion Landward of the SLA
- Portion that is Non-US Jurisdiction
- Available Portion of Block
- Portion Under Moratorium
- Active Lease (Not-available)



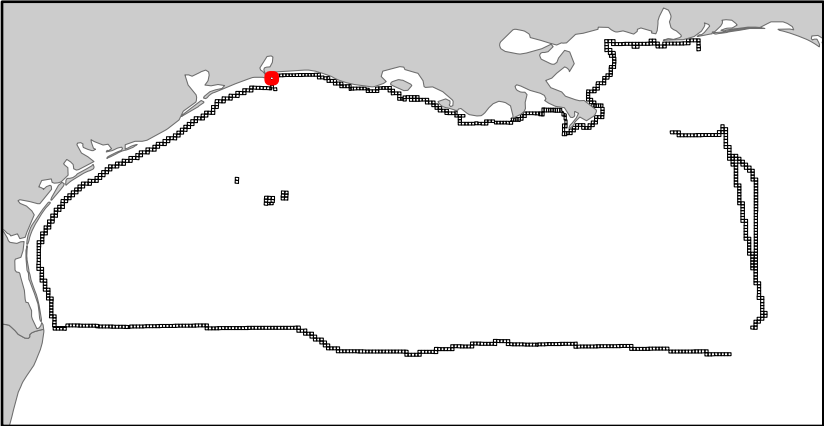
Block portion numbers are in acres

WC48

West Cameron Area
LA1
Block 49




- Split Block
- Deferred Portion
- Portion Landward of the SLA
- Portion that is Non-US Jurisdiction
- Available Portion of Block
- Portion Under Moratorium
- Active Lease (Not-available)



Block portion numbers are in acres

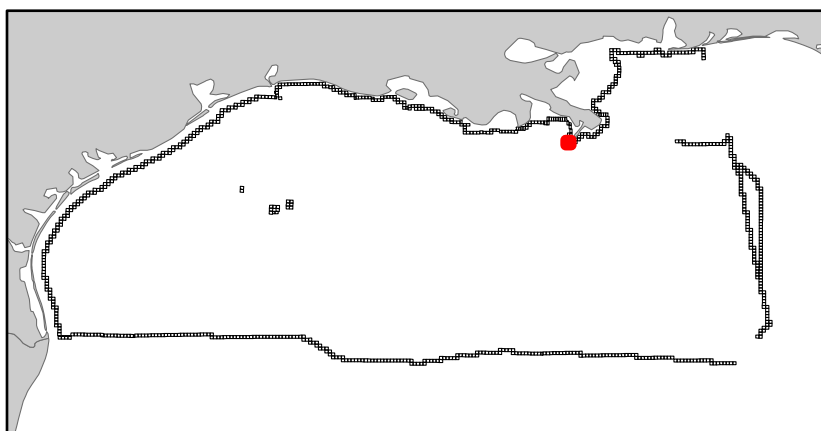
WC49

Block 108



- Legend:

 - Split Block
 - Deferred Portion
 - Portion Landward of the SLA
 - Portion that is Non-US Jurisdiction
 - Available Portion of Block
 - Portion Under Moratorium
 - Active Lease (Not-available)


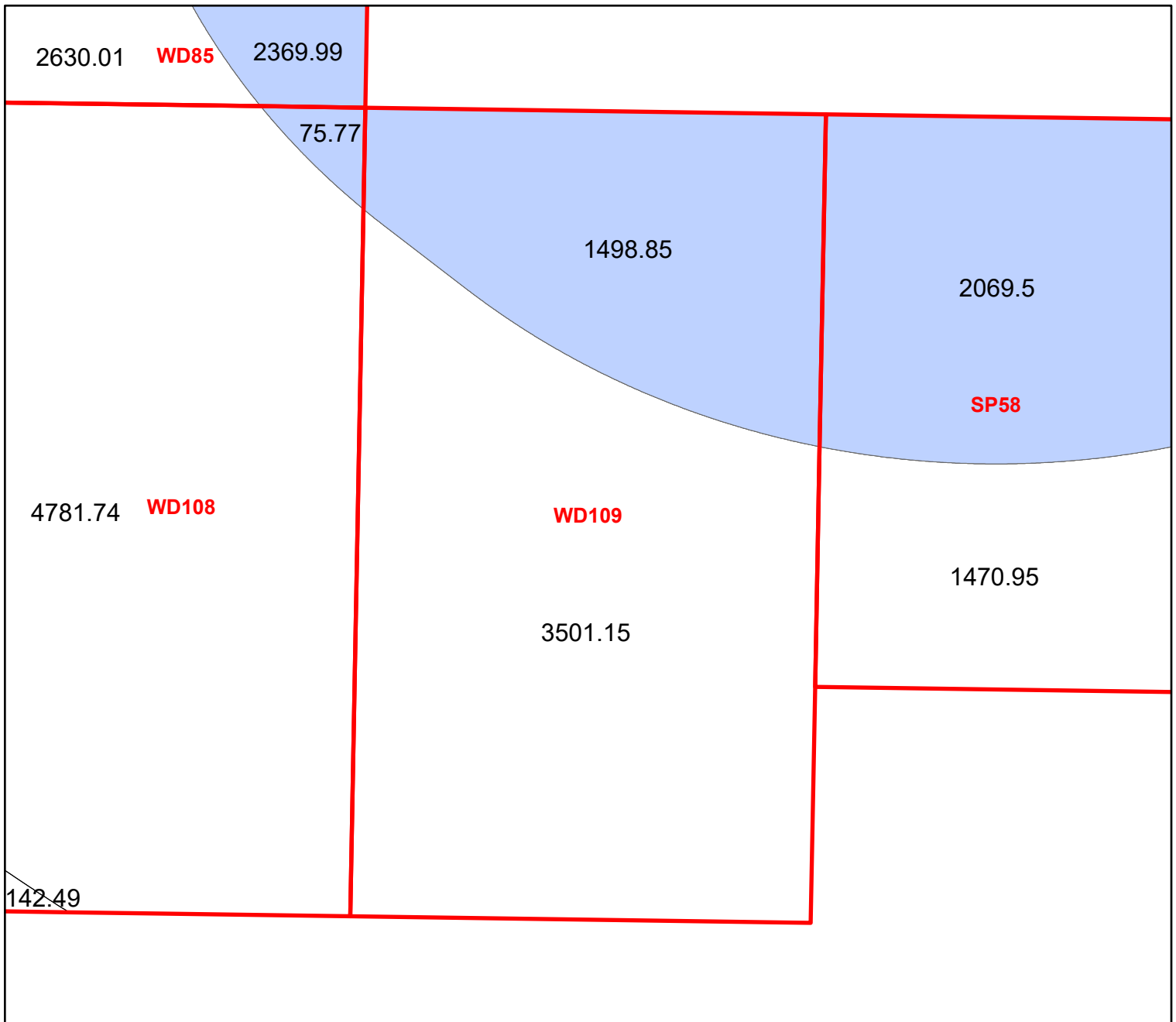


WD108

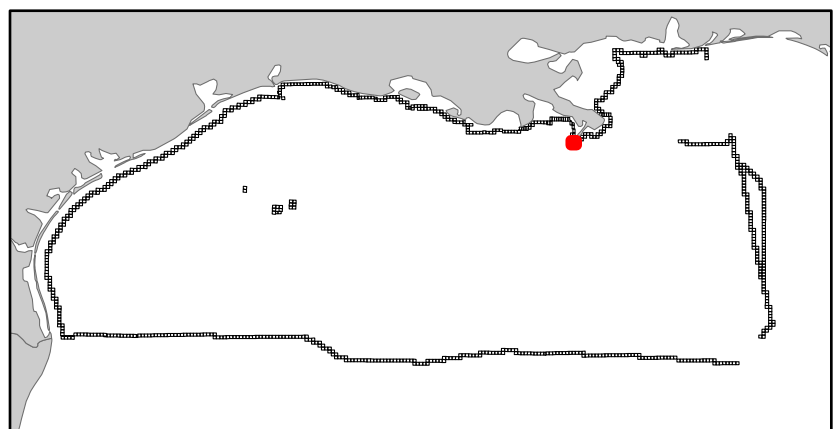
West Delta Area

LA8

Block 109



- Split Block
- Deferred Portion
- Portion Landward of the SLA
- Portion that is Non-US Jurisdiction
- Available Portion of Block
- Portion Under Moratorium
- Active Lease (Not-available)




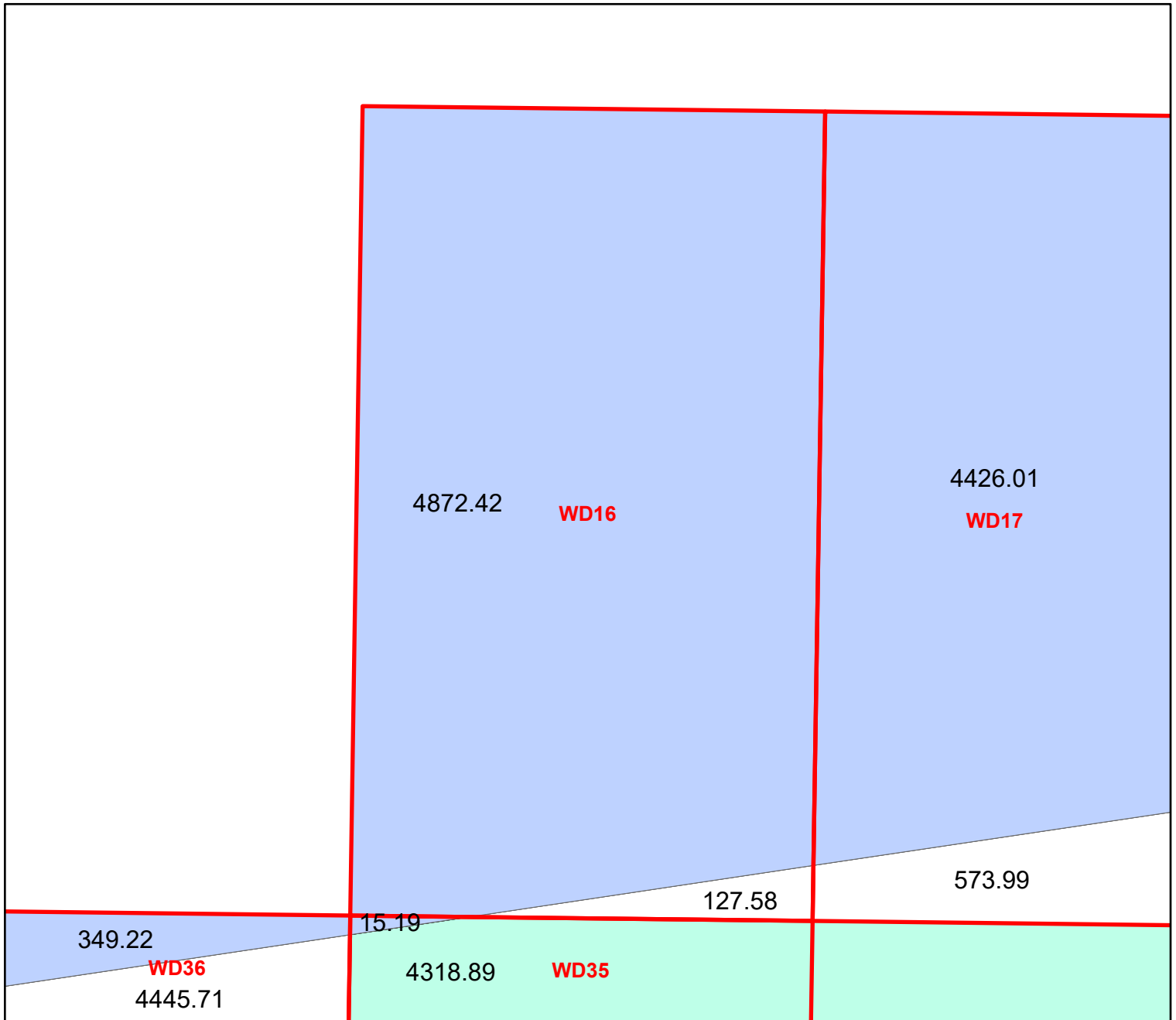
Block portion numbers are in acres

WD109

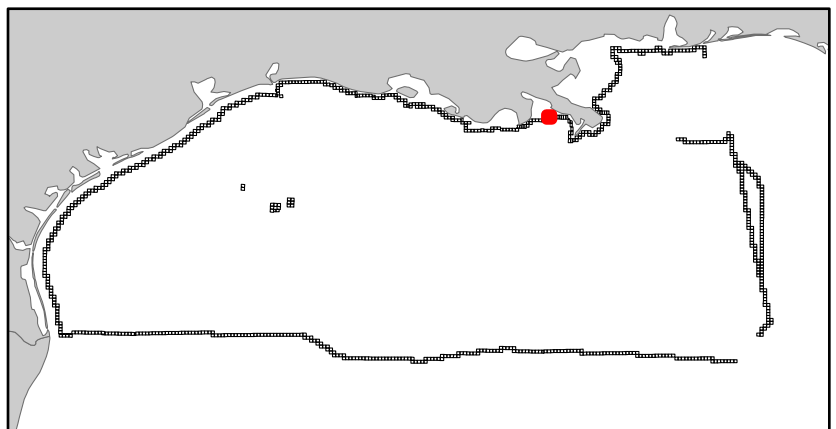
West Delta Area

LA8

Block 16



- Split Block
- Deferred Portion
- Portion Landward of the SLA
- Portion that is Non-US Jurisdiction
- Available Portion of Block
- Portion Under Moratorium
- Active Lease (Not-available)




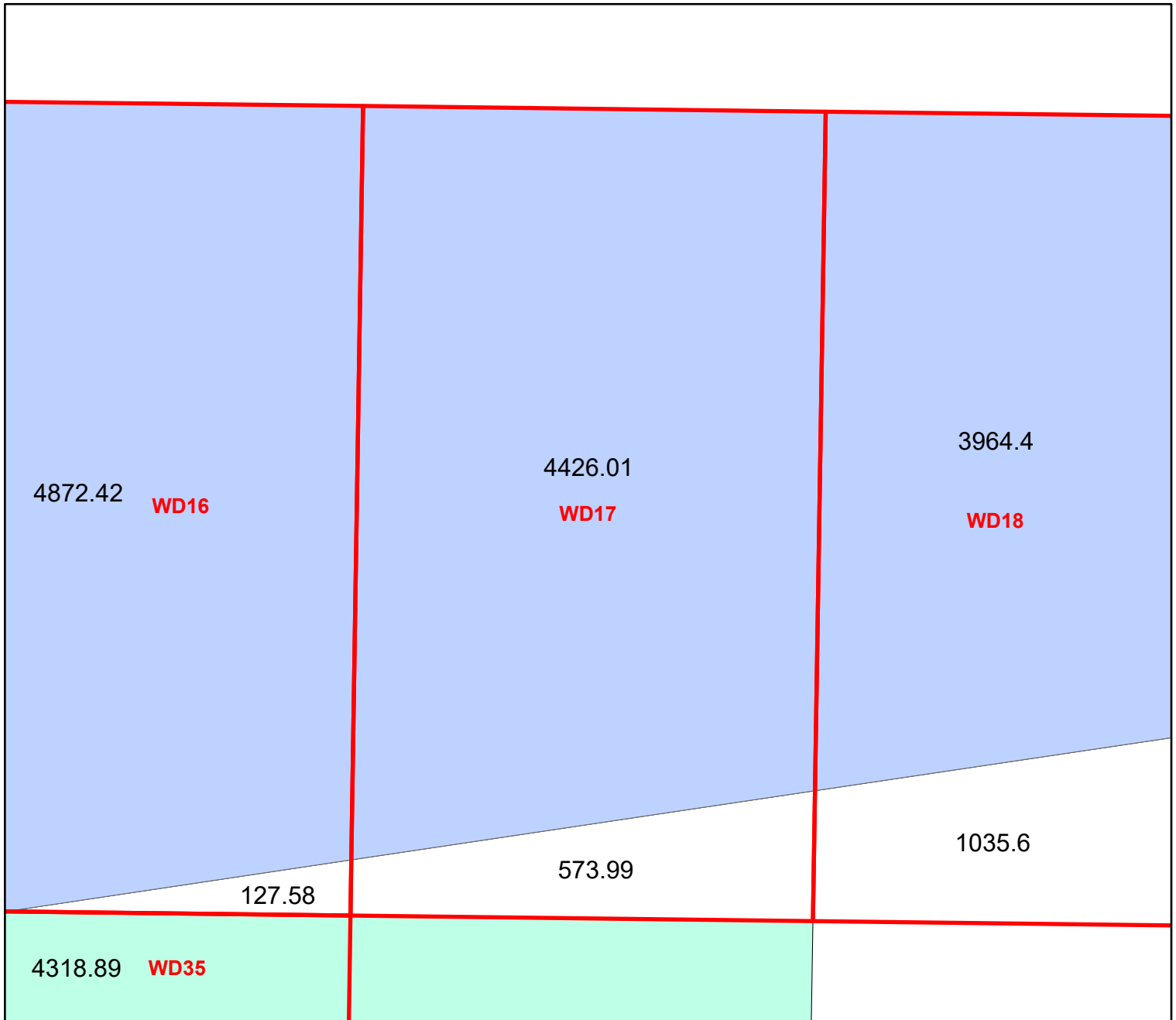
Block portion numbers are in acres

WD16

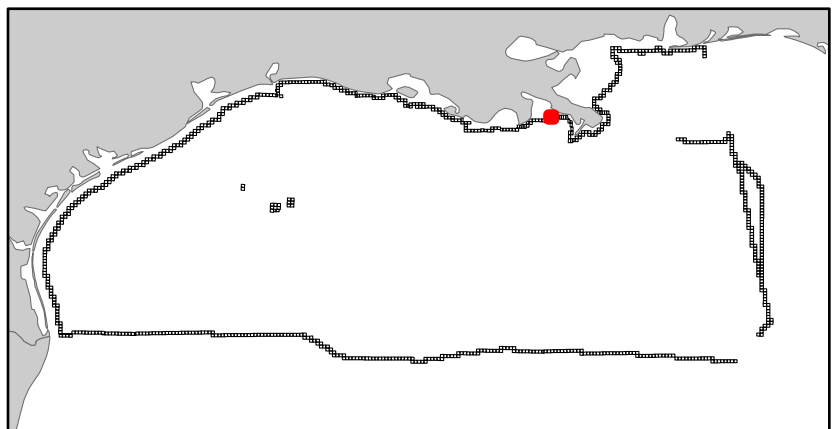
West Delta Area

LA8

Block 17



-  Split Block
-  Deferred Portion
-  Portion Landward of the SLA
-  Portion that is Non-US Jurisdiction
-  Available Portion of Block
-  Portion Under Moratorium
-  Active Lease (Not-available)




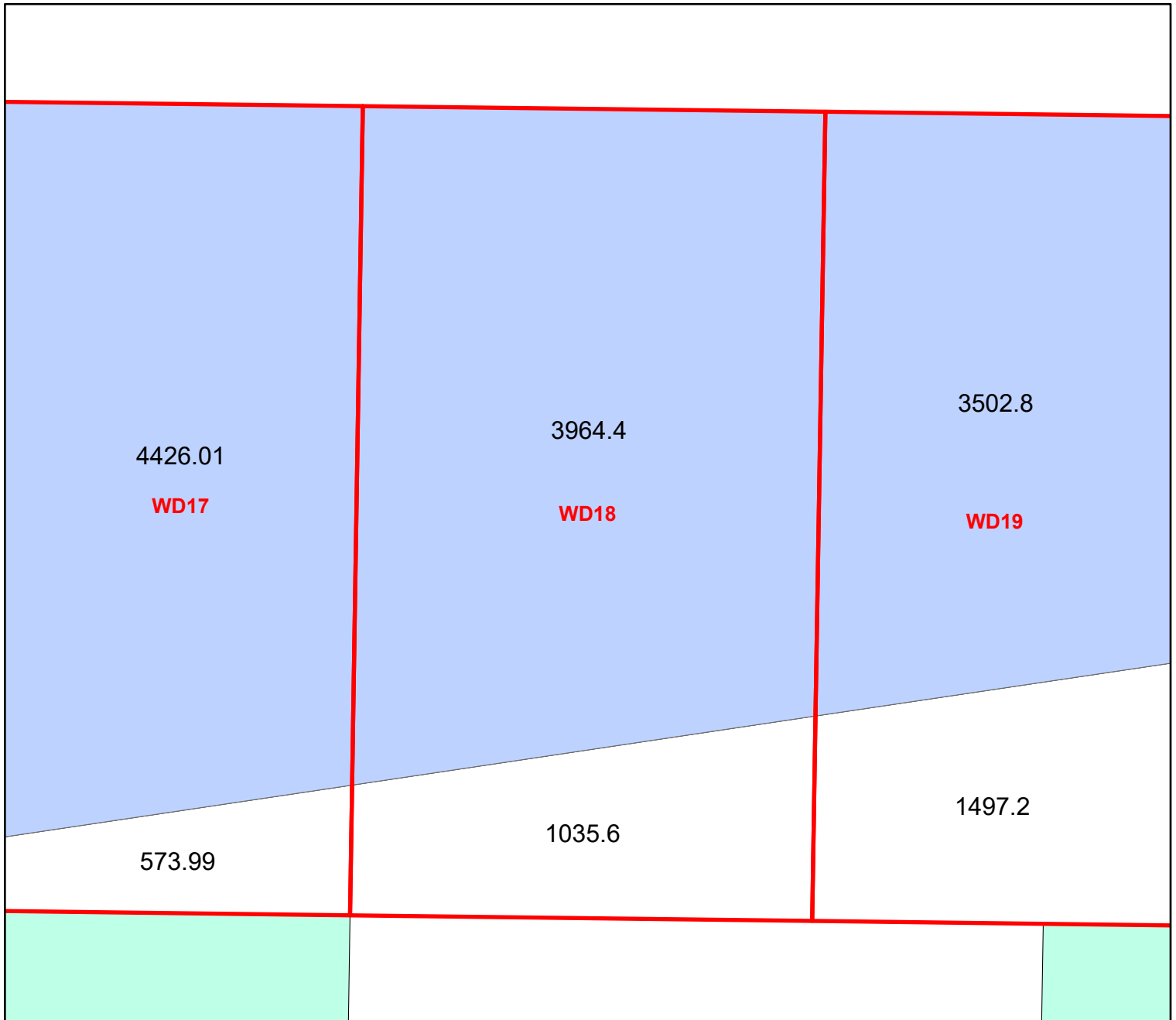
Block portion numbers are in acres

WD17

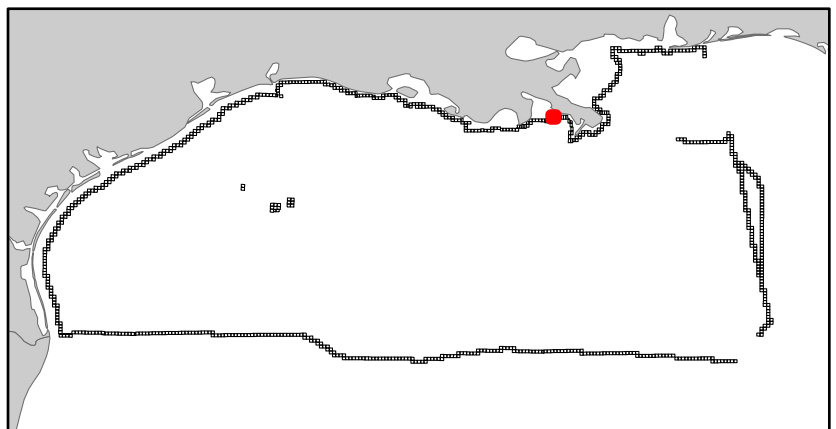
West Delta Area

LA8

Block 18



-  Split Block
-  Deferred Portion
-  Portion Landward of the SLA
-  Portion that is Non-US Jurisdiction
-  Available Portion of Block
-  Portion Under Moratorium
-  Active Lease (Not-available)



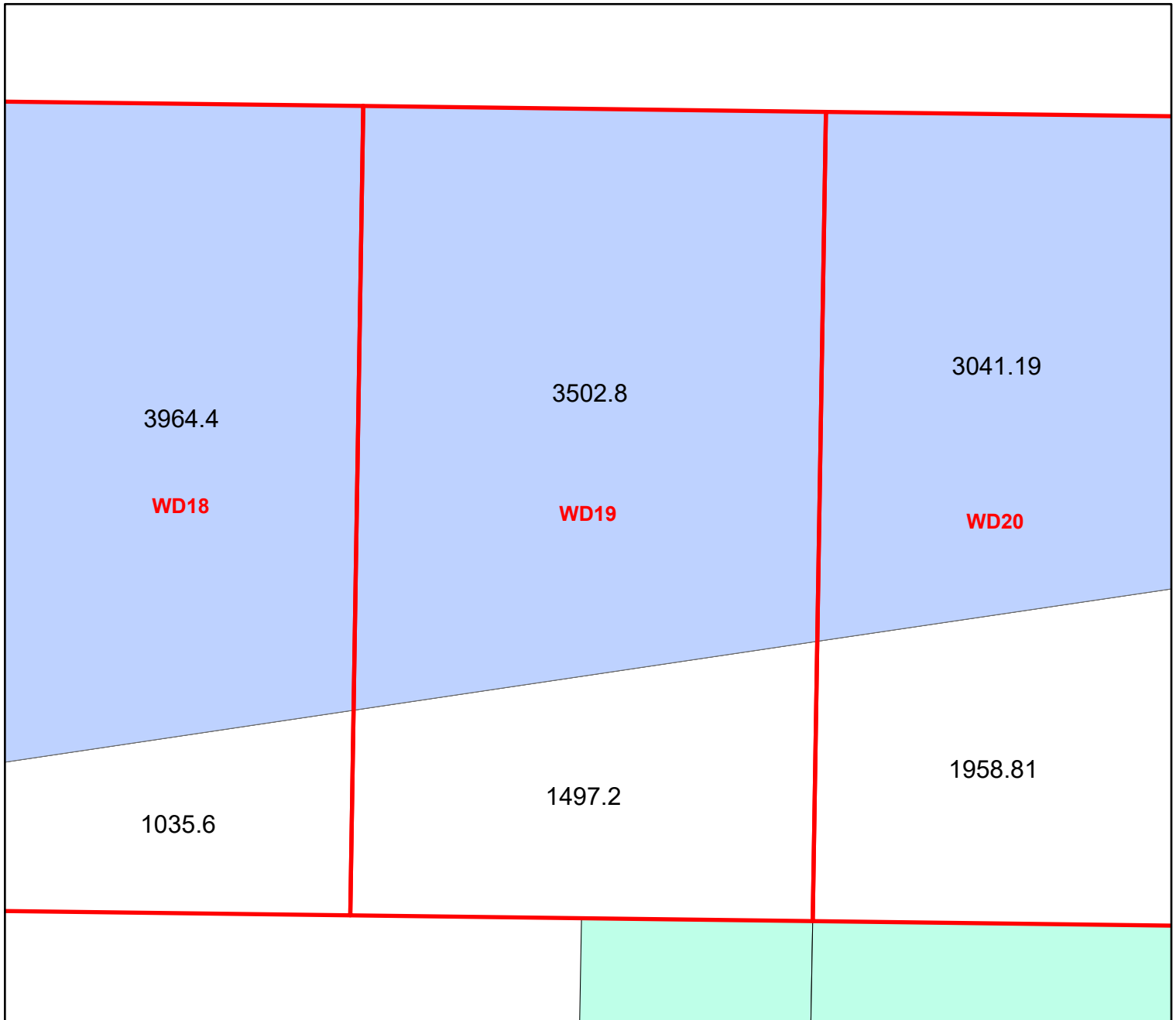
Block portion numbers are in acres

WD18

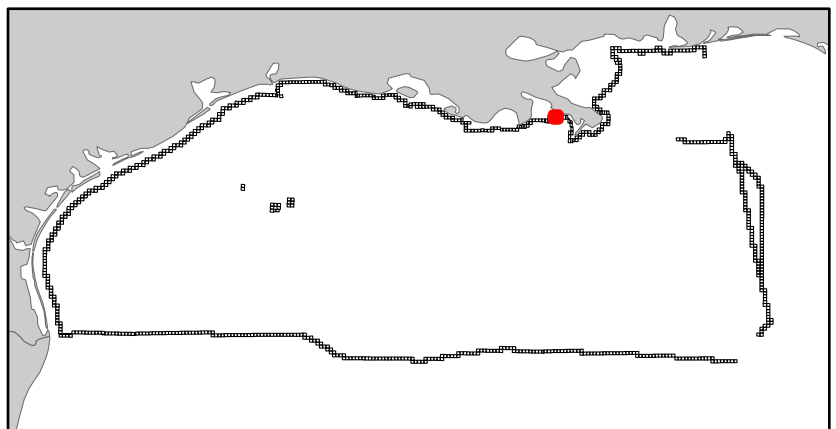
West Delta Area

LA8

Block 19



-  Split Block
-  Deferred Portion
-  Portion Landward of the SLA
-  Portion that is Non-US Jurisdiction
-  Available Portion of Block
-  Portion Under Moratorium
-  Active Lease (Not-available)




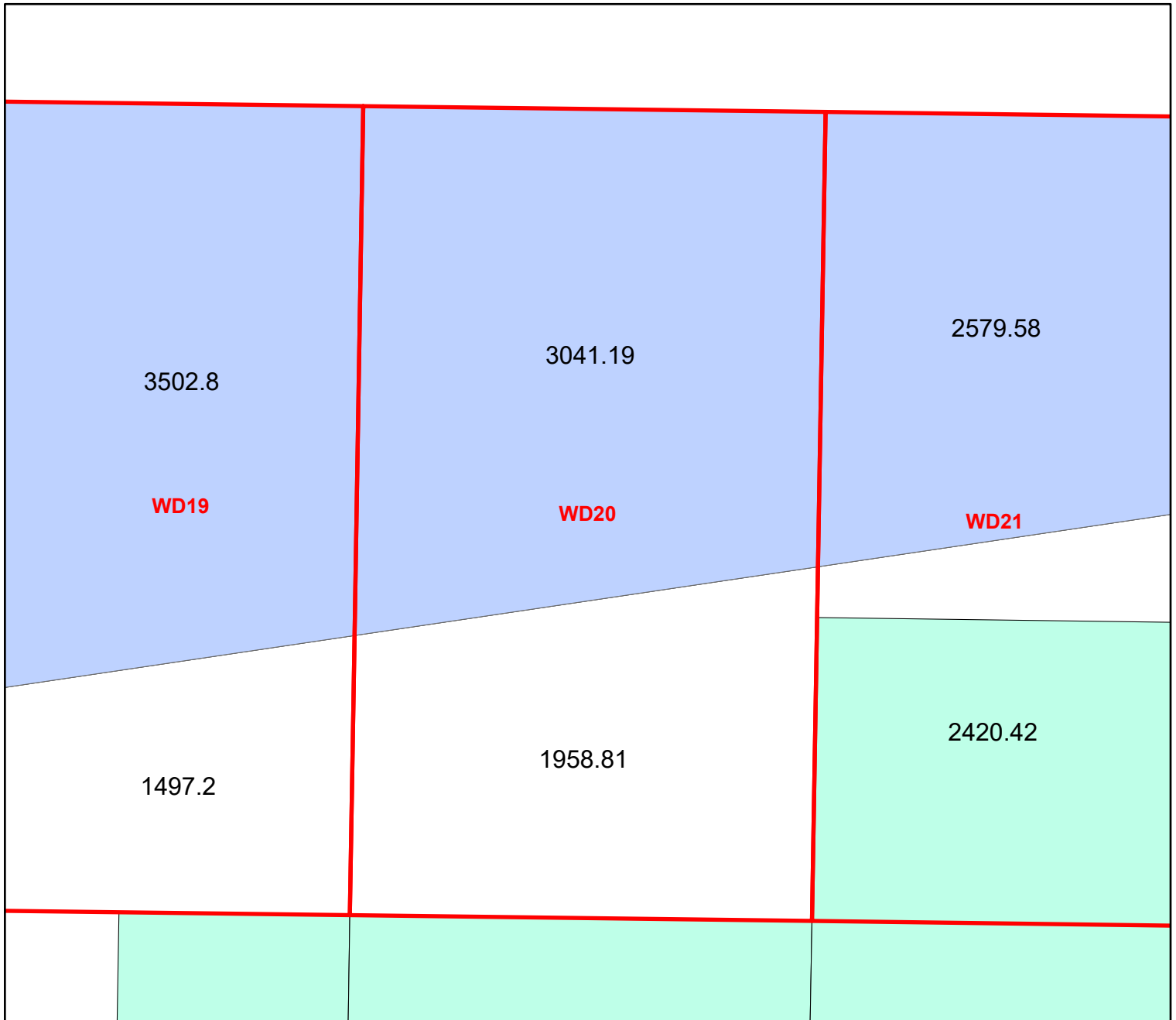
Block portion numbers are in acres

WD19

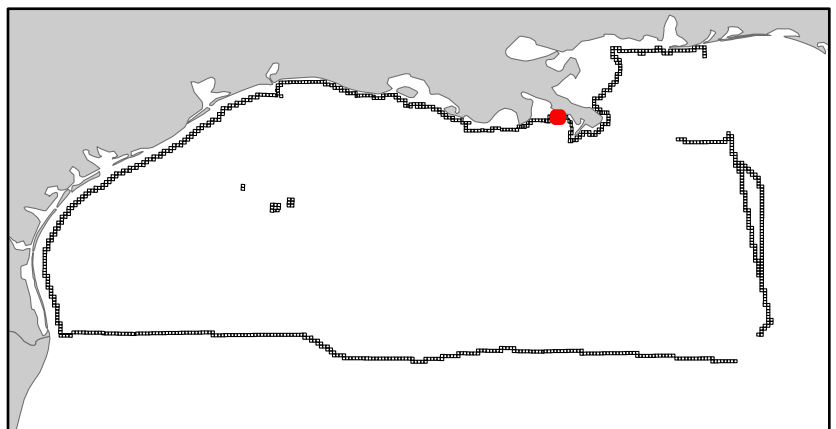
West Delta Area

LA8

Block 20



-  Split Block
-  Deferred Portion
-  Portion Landward of the SLA
-  Portion that is Non-US Jurisdiction
-  Available Portion of Block
-  Portion Under Moratorium
-  Active Lease (Not-available)




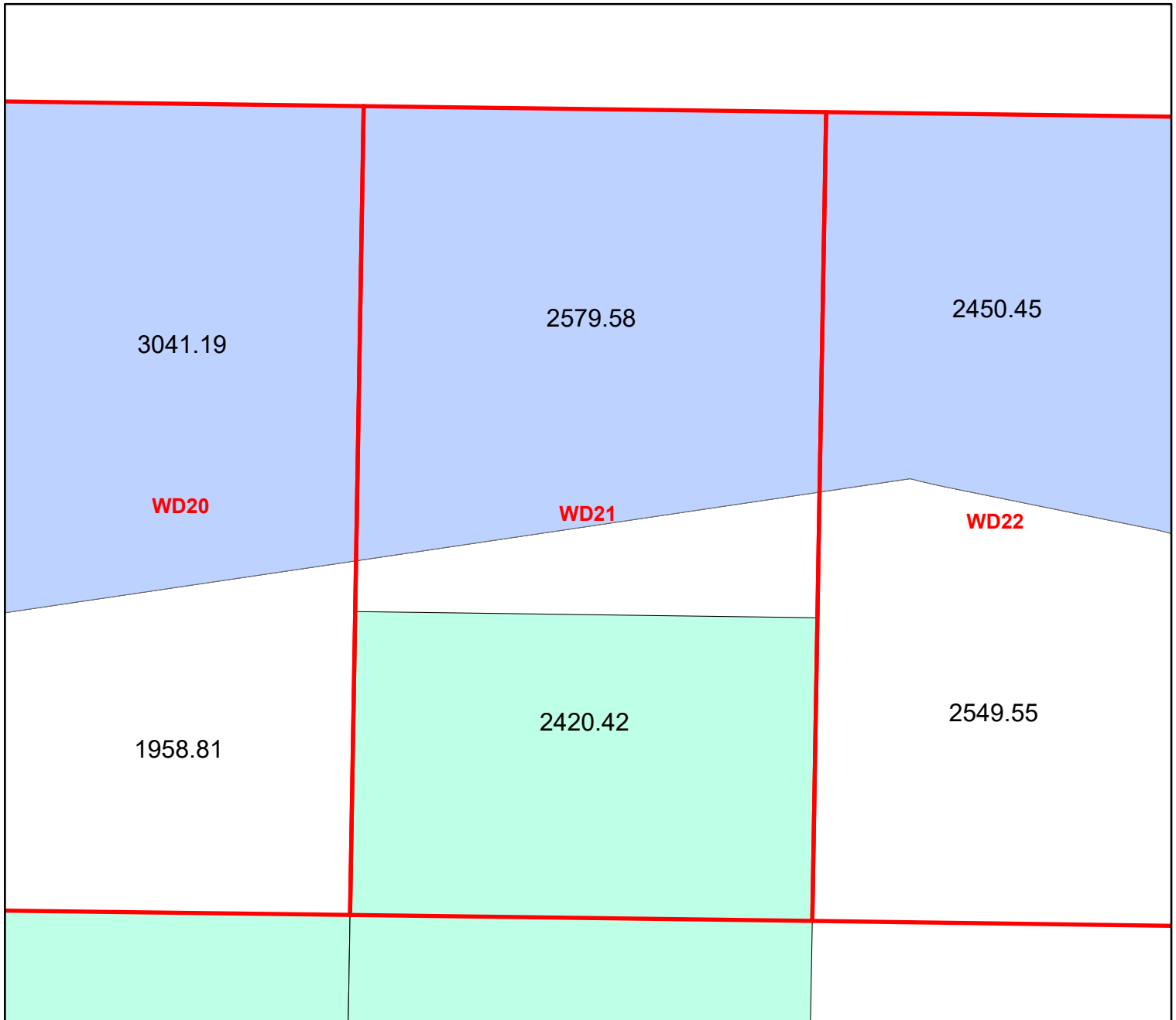
Block portion numbers are in acres

WD20

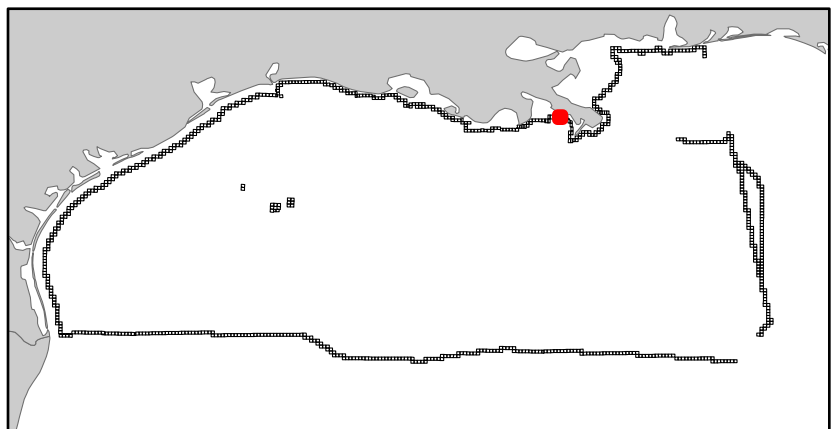
West Delta Area

LA8

Block 21



- Split Block
- Deferred Portion
- Portion Landward of the SLA
- Portion that is Non-US Jurisdiction
- Available Portion of Block
- Portion Under Moratorium
- Active Lease (Not-available)




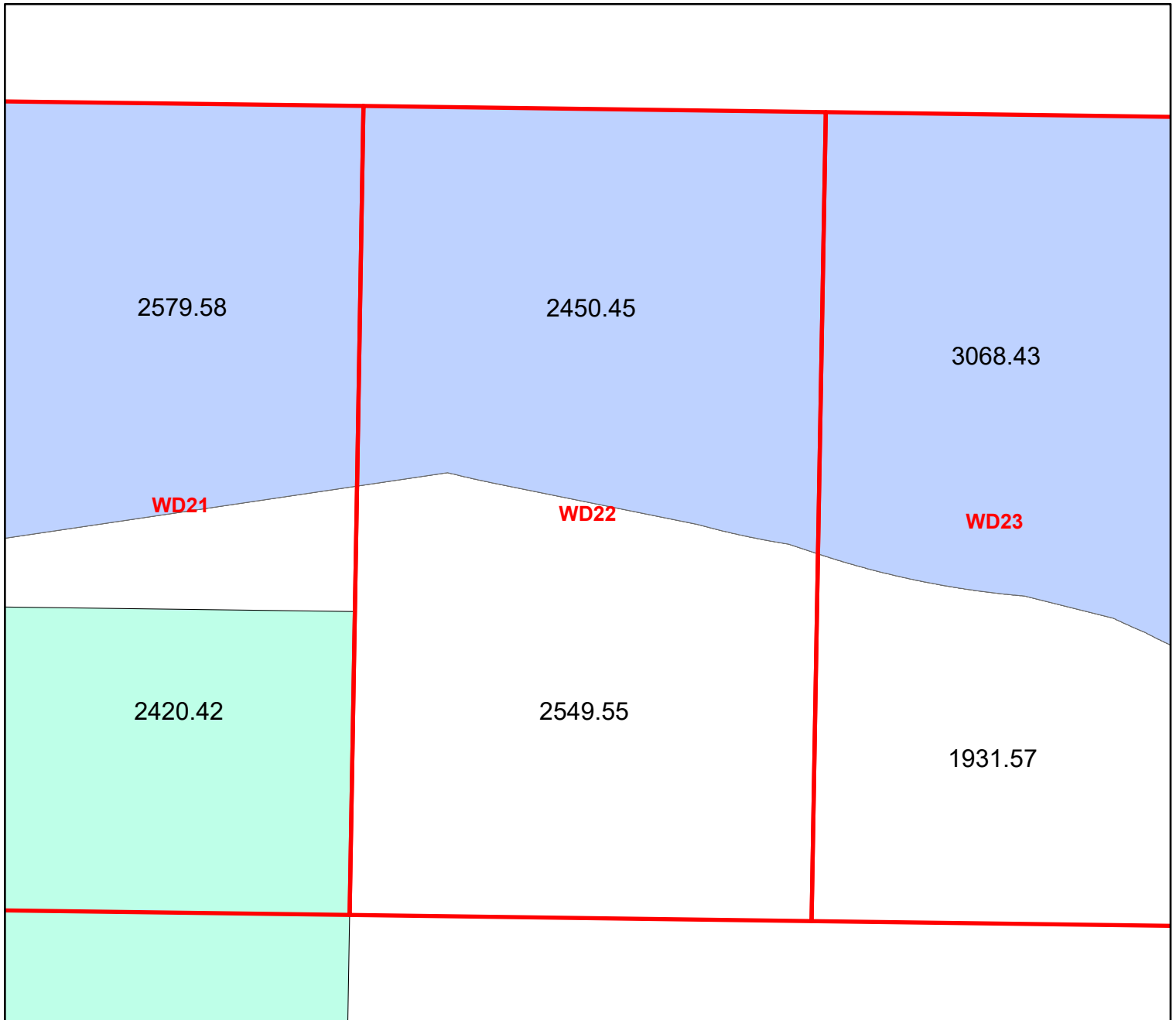
Block portion numbers are in acres

WD21

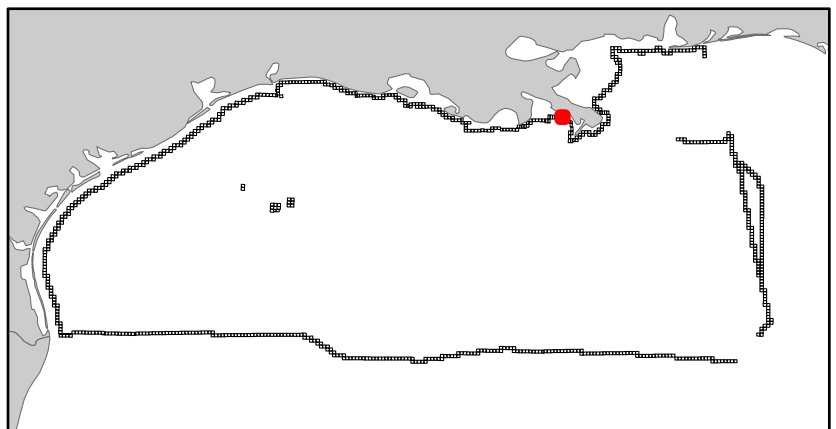
West Delta Area

LA8

Block 22



-  Split Block
-  Deferred Portion
-  Portion Landward of the SLA
-  Portion that is Non-US Jurisdiction
-  Available Portion of Block
-  Portion Under Moratorium
-  Active Lease (Not-available)




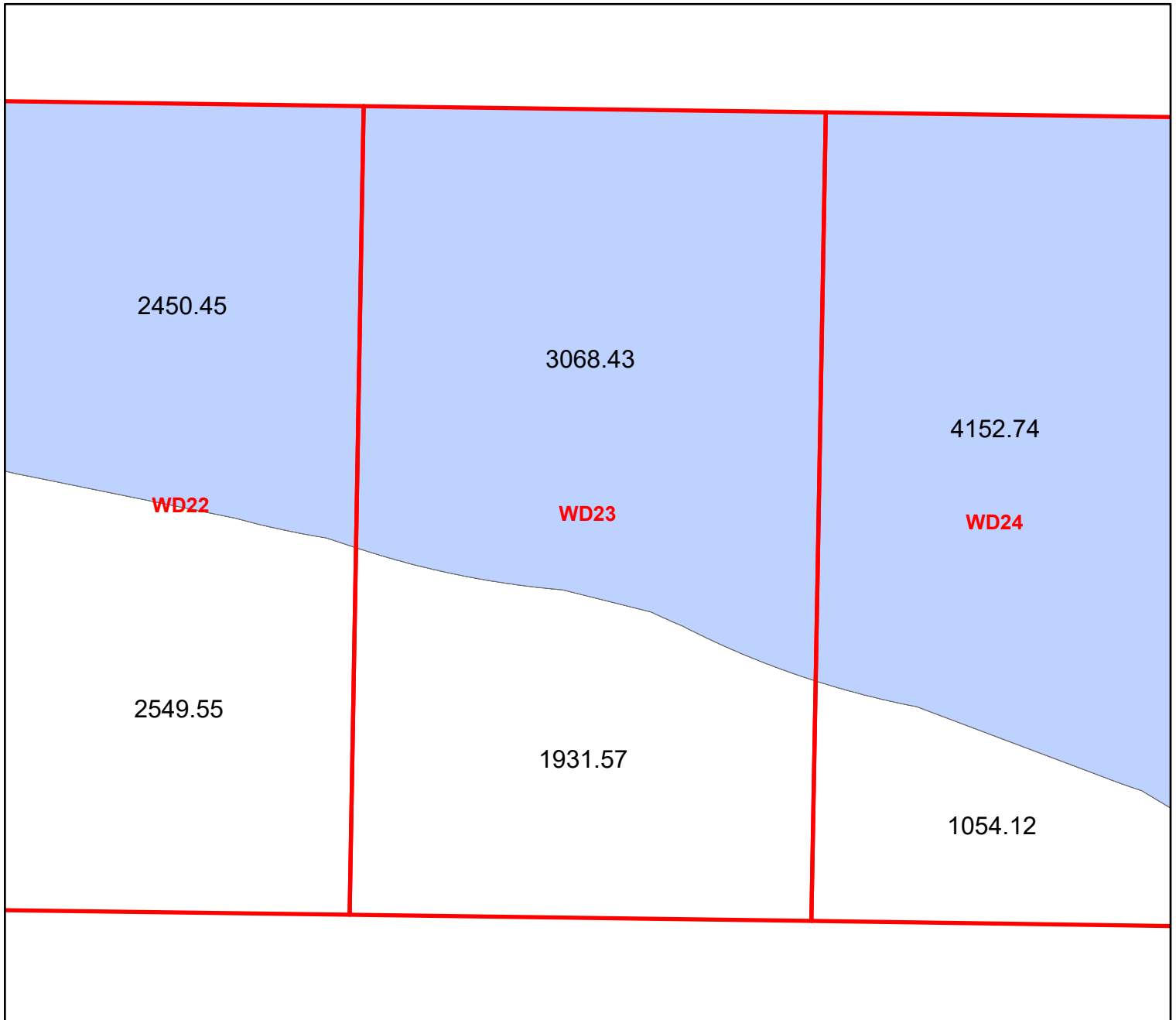
Block portion numbers are in acres

WD22

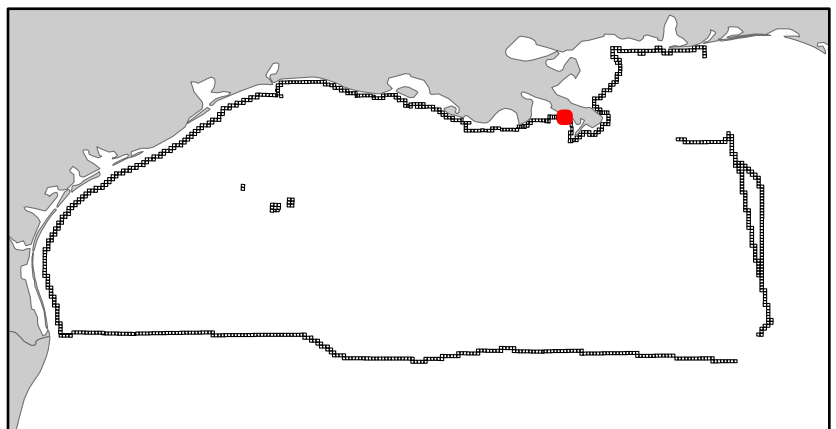
West Delta Area

LA8

Block 23



-  Split Block
-  Deferred Portion
-  Portion Landward of the SLA
-  Portion that is Non-US Jurisdiction
-  Available Portion of Block
-  Portion Under Moratorium
-  Active Lease (Not-available)




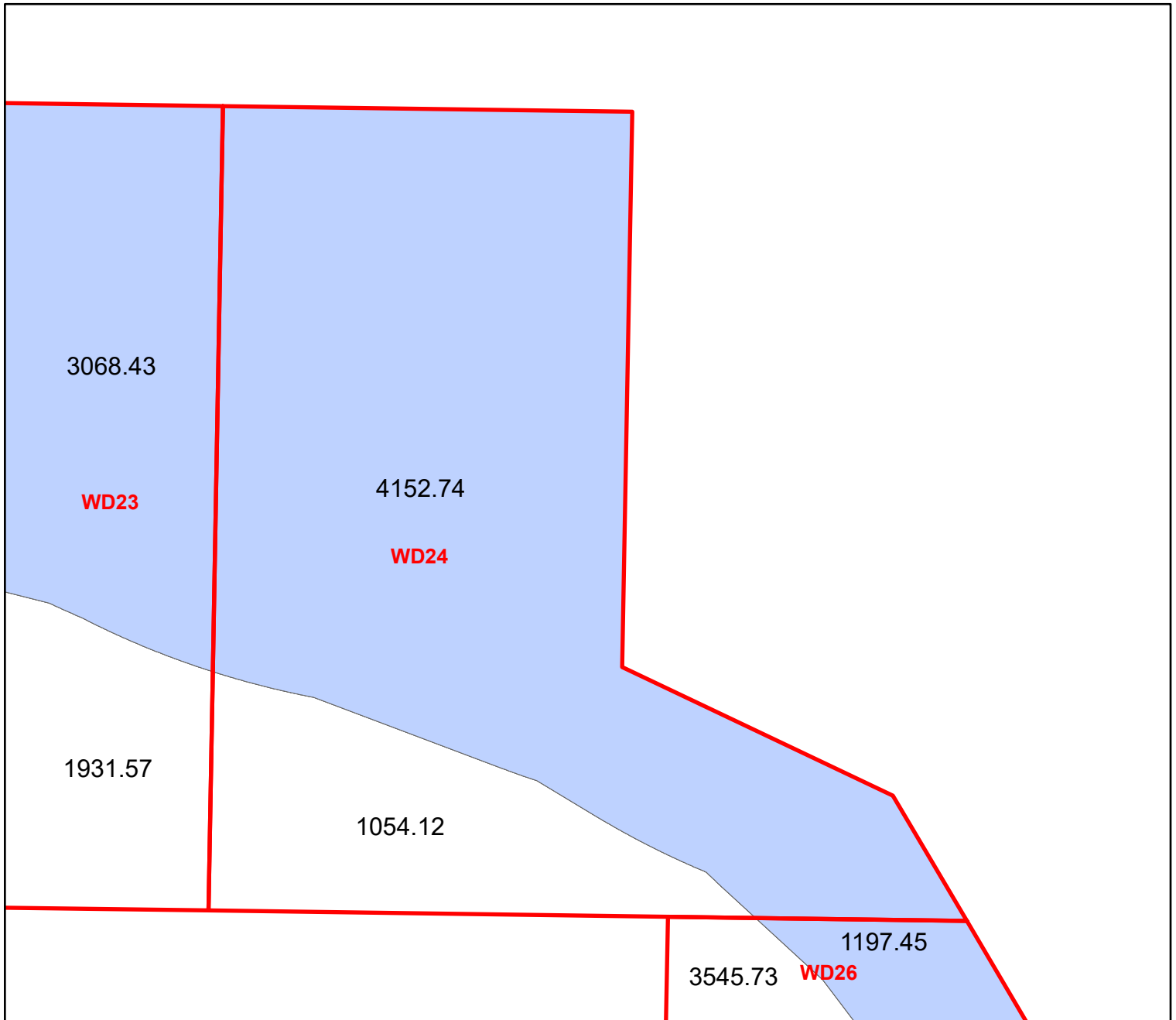
Block portion numbers are in acres

WD23

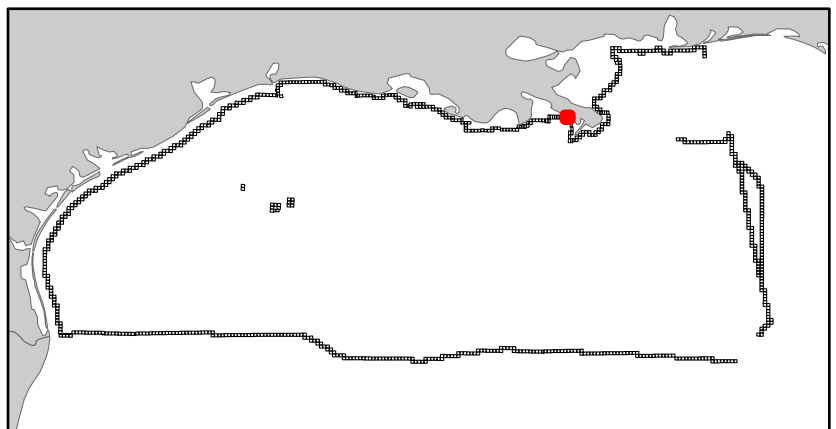
West Delta Area

LA8

Block 24



- Split Block
- Deferred Portion
- Portion Landward of the SLA
- Portion that is Non-US Jurisdiction
- Available Portion of Block
- Portion Under Moratorium
- Active Lease (Not-available)



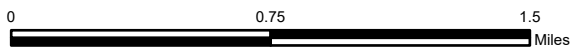
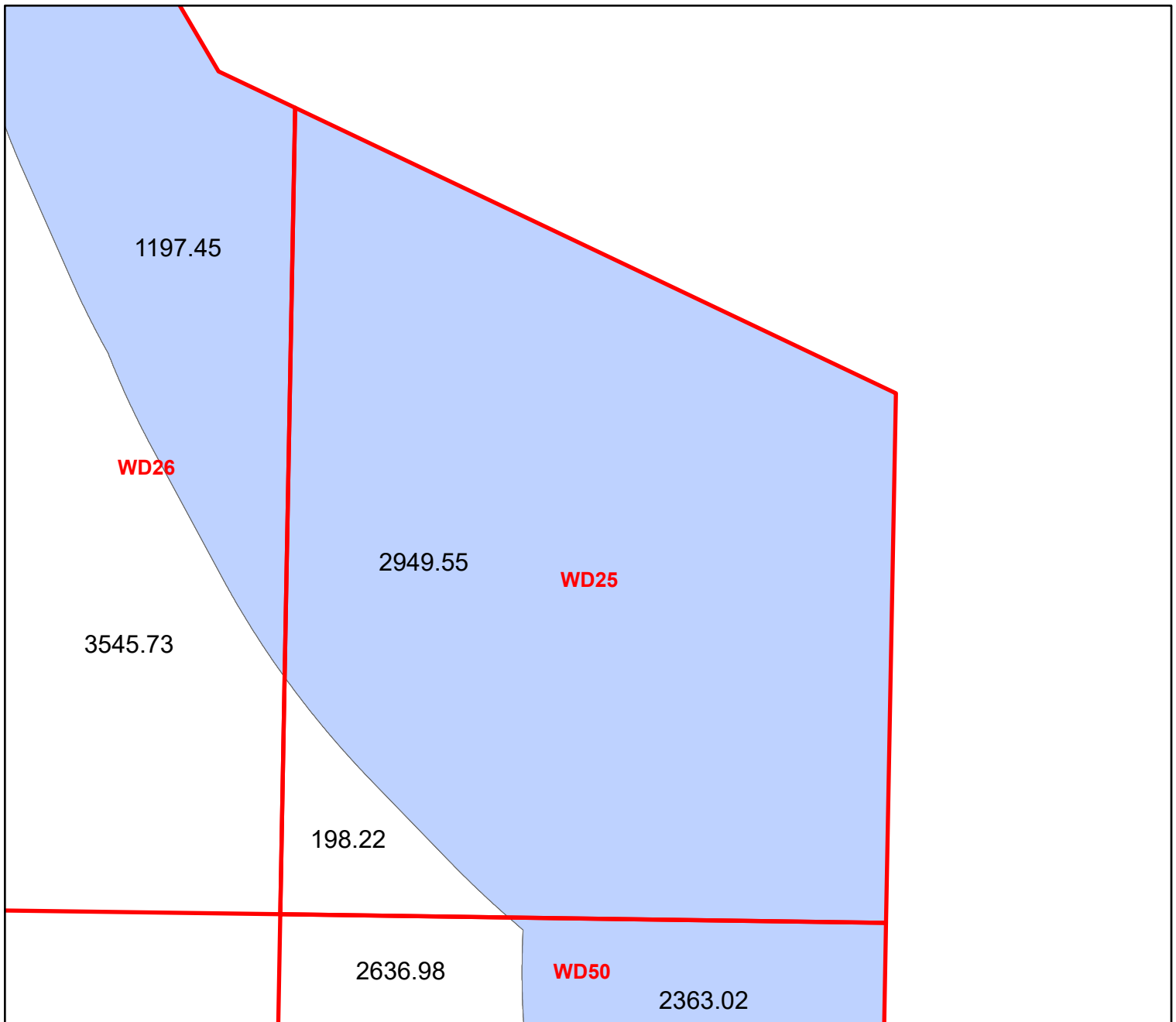
Block portion numbers are in acres

WD24

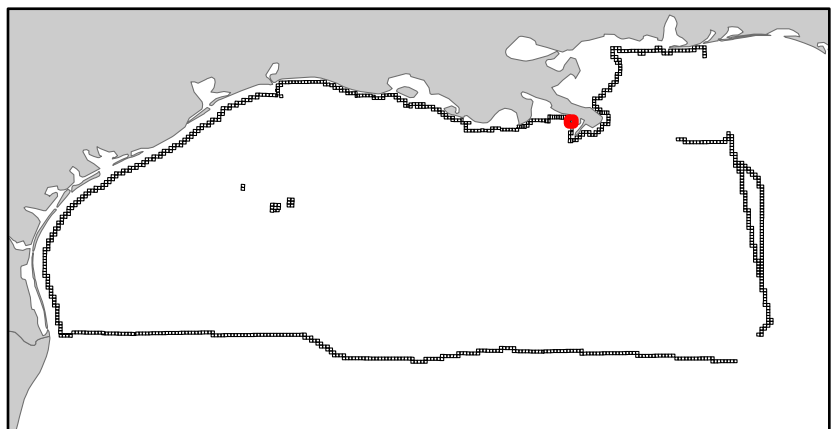
West Delta Area

LA8

Block 25



-  Split Block
-  Deferred Portion
-  Portion Landward of the SLA
-  Portion that is Non-US Jurisdiction
-  Available Portion of Block
-  Portion Under Moratorium
-  Active Lease (Not-available)




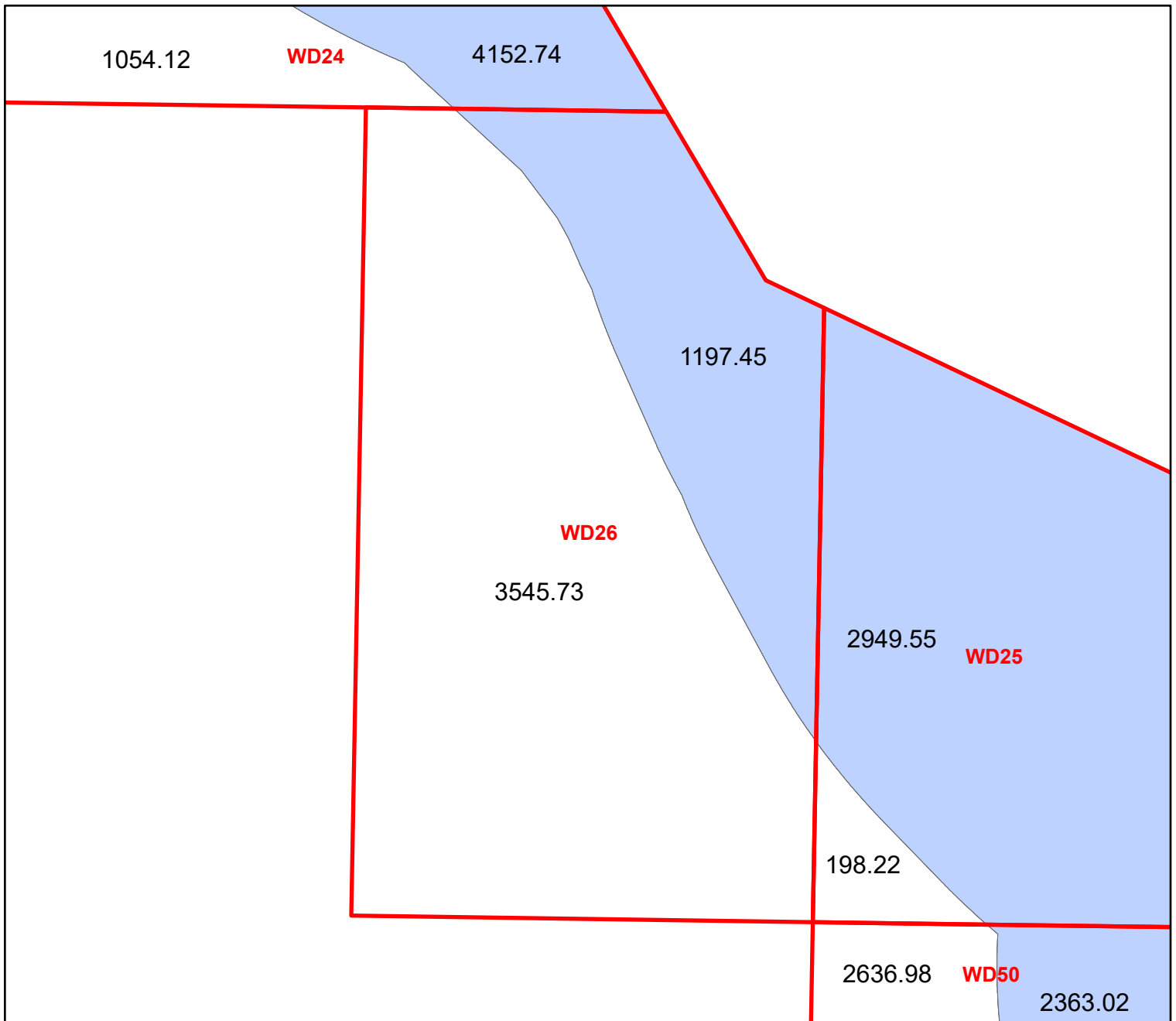
Block portion numbers are in acres

WD25

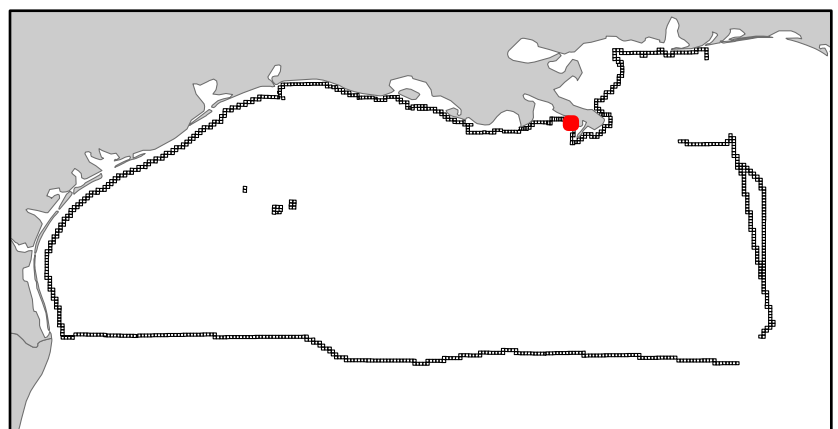
West Delta Area

LA8

Block 26



- Split Block
- Deferred Portion
- Portion Landward of the SLA
- Portion that is Non-US Jurisdiction
- Available Portion of Block
- Portion Under Moratorium
- Active Lease (Not-available)




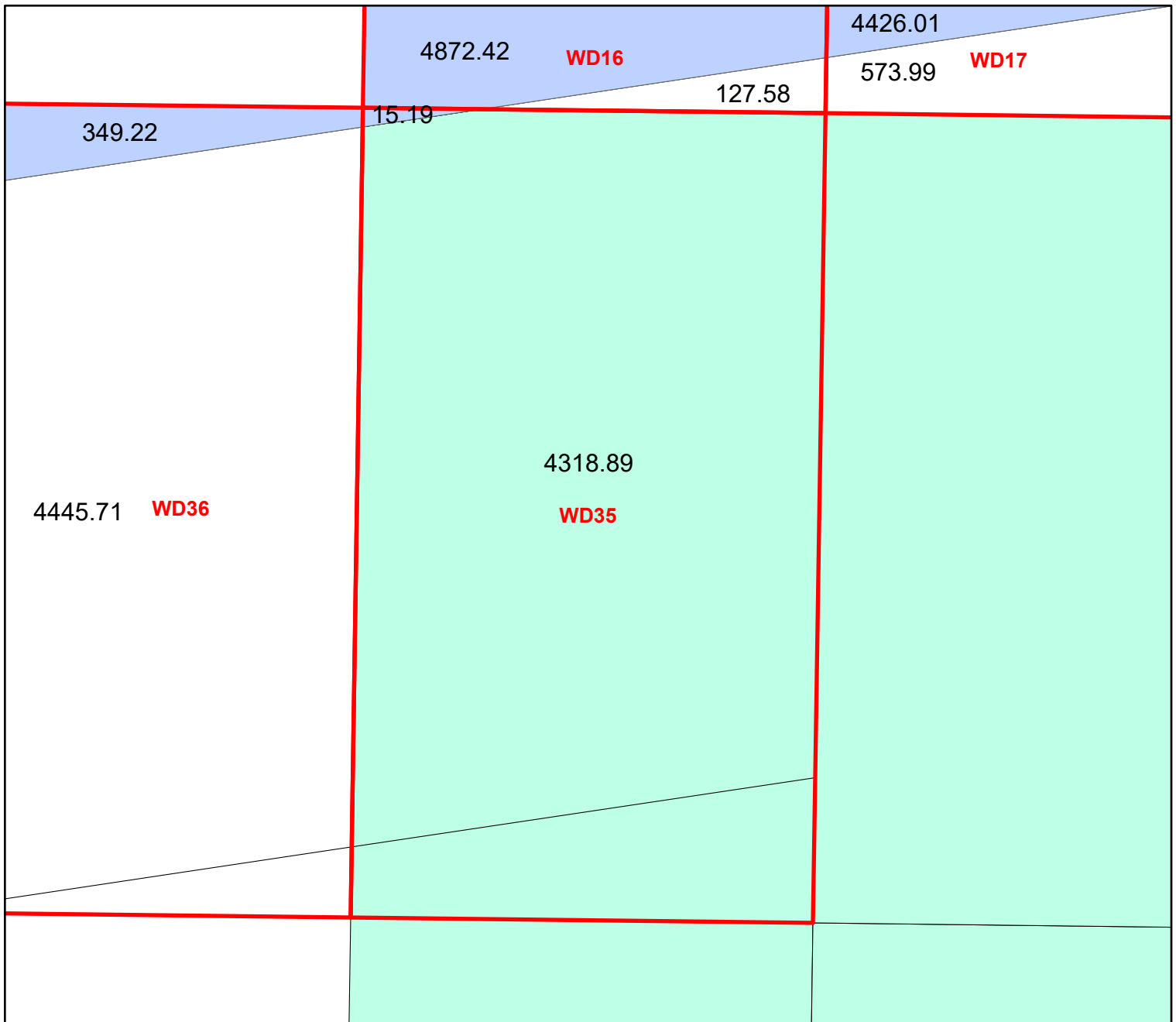
Block portion numbers are in acres

WD26

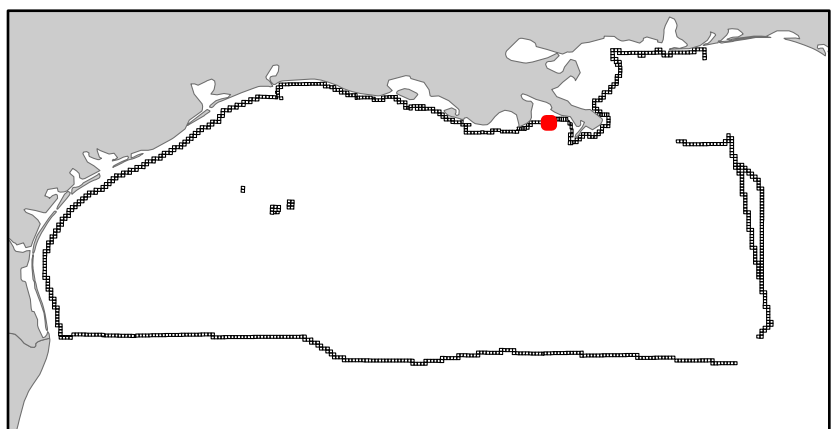
West Delta Area

LA8

Block 35



-  Split Block
-  Deferred Portion
-  Portion Landward of the SLA
-  Portion that is Non-US Jurisdiction
-  Available Portion of Block
-  Portion Under Moratorium
-  Active Lease (Not-available)




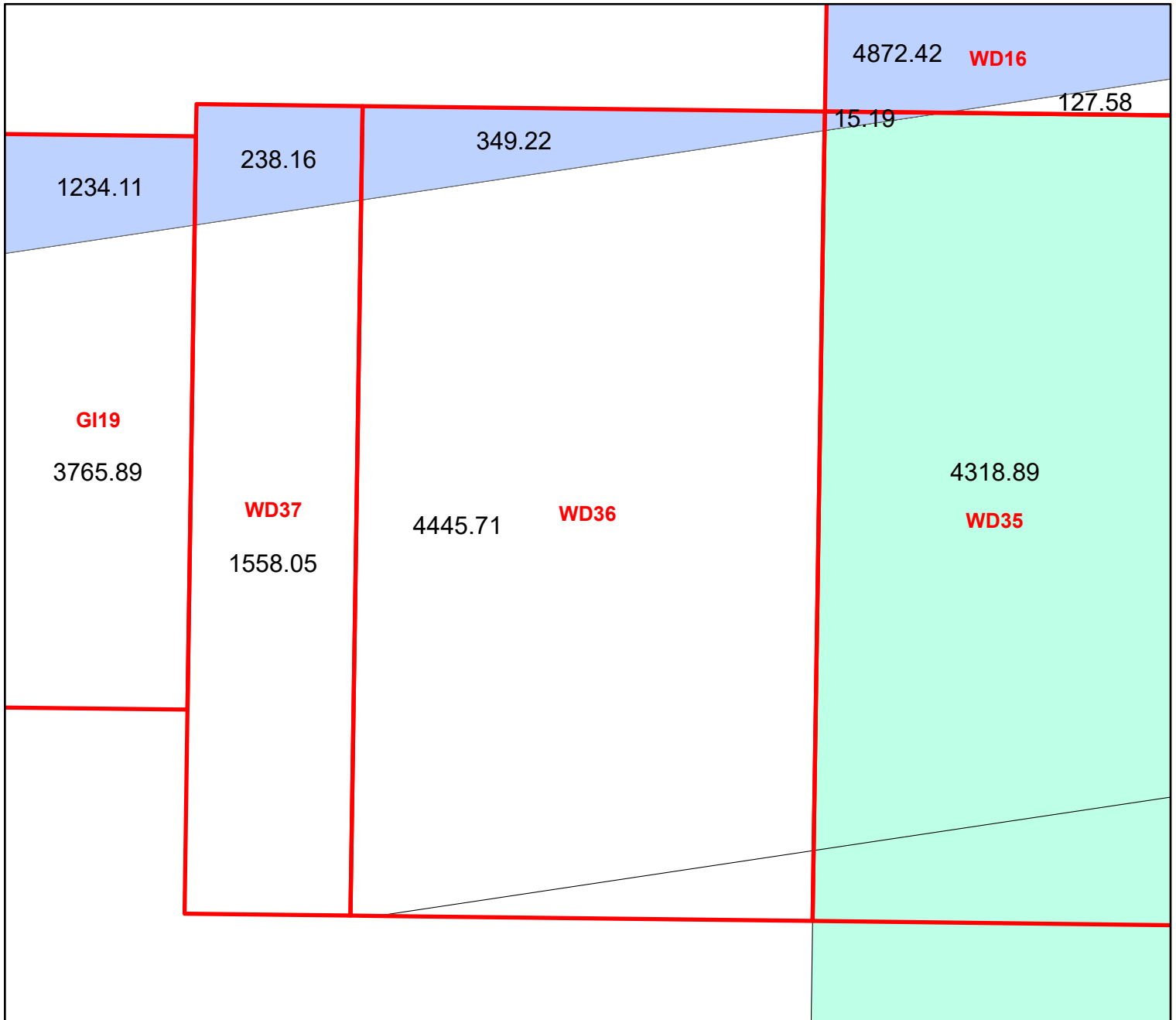
Block portion numbers are in acres

WD35

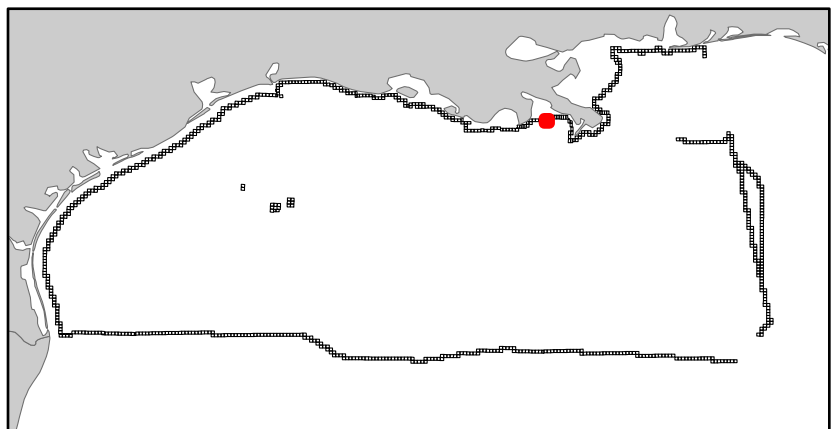
West Delta Area

LA8

Block 36



-  Split Block
-  Deferred Portion
-  Portion Landward of the SLA
-  Portion that is Non-US Jurisdiction
-  Available Portion of Block
-  Portion Under Moratorium
-  Active Lease (Not-available)




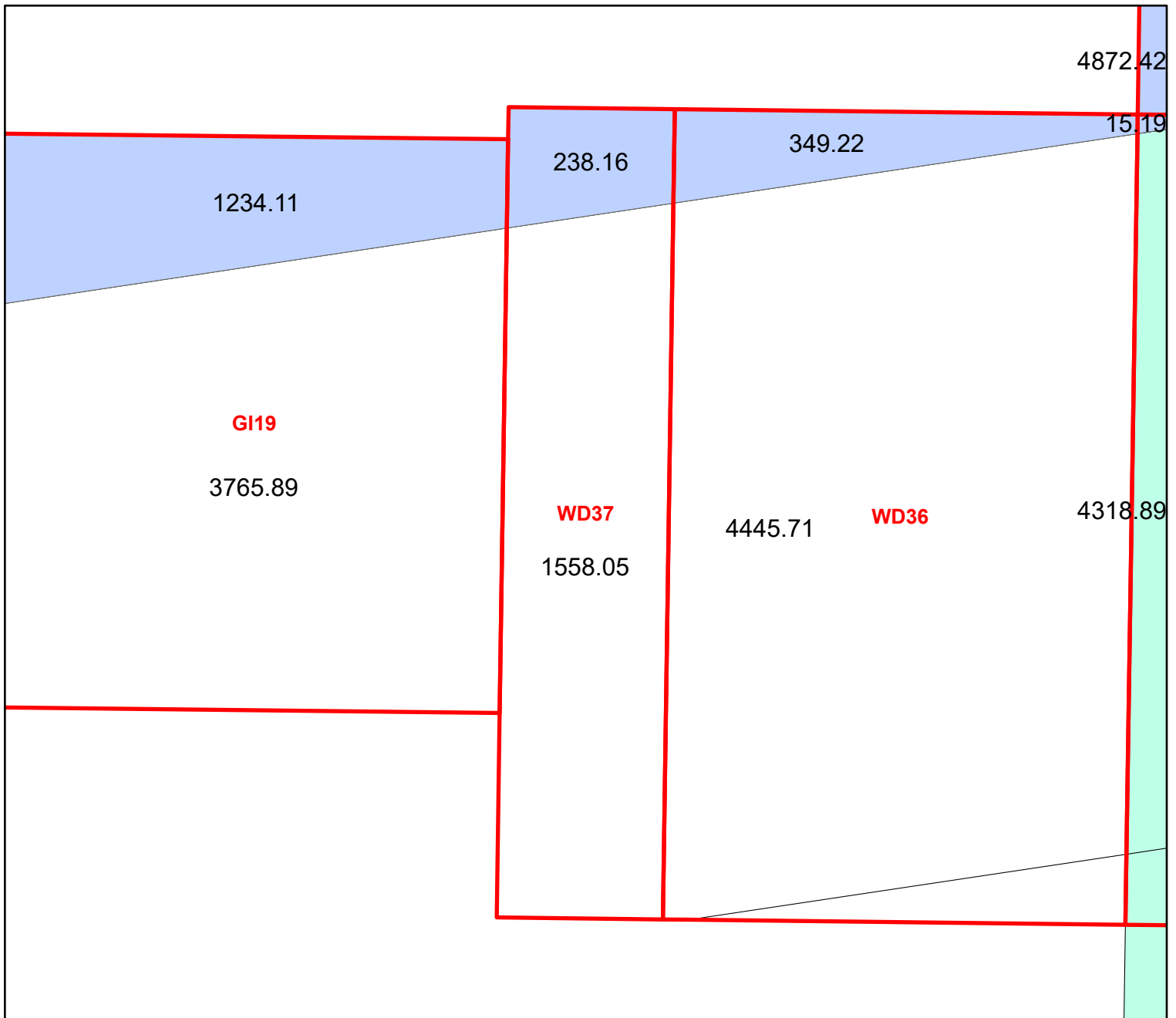
Block portion numbers are in acres

WD36

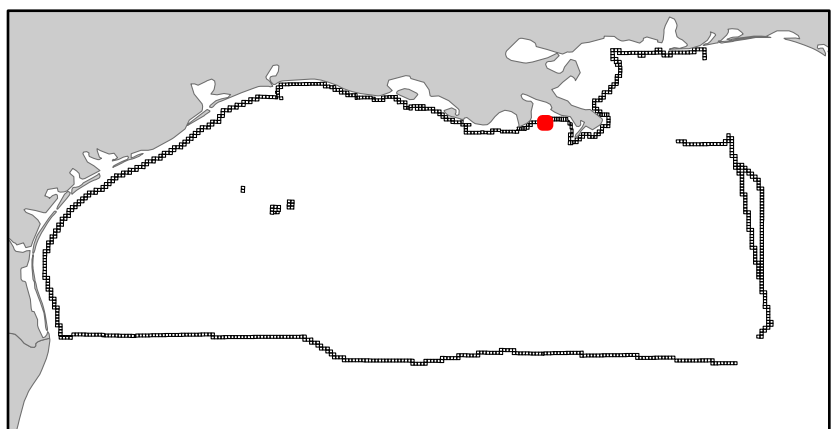
West Delta Area

LA8

Block 37



- Split Block
- Deferred Portion
- Portion Landward of the SLA
- Portion that is Non-US Jurisdiction
- Available Portion of Block
- Portion Under Moratorium
- Active Lease (Not-available)



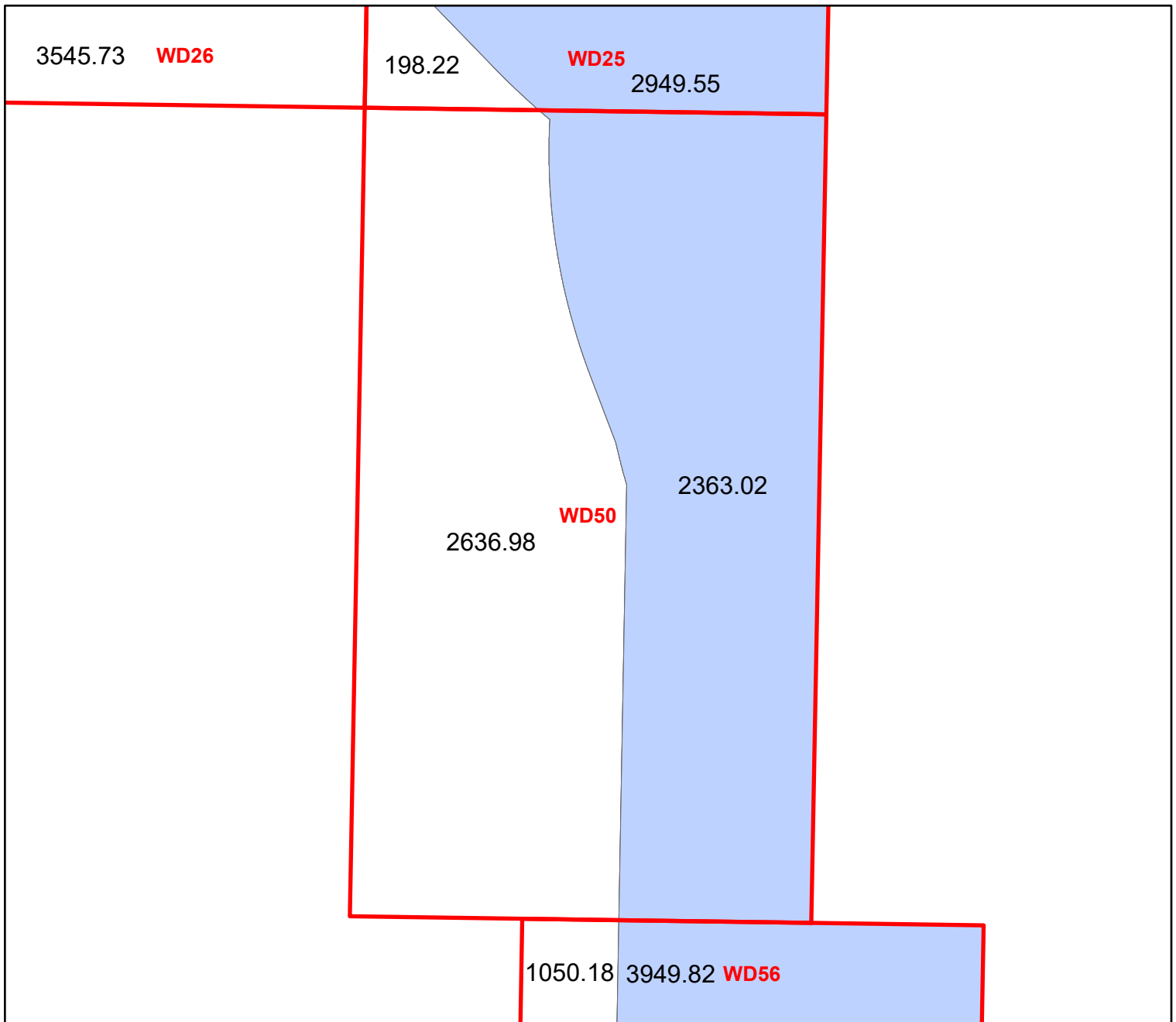
Block portion numbers are in acres

WD37

West Delta Area

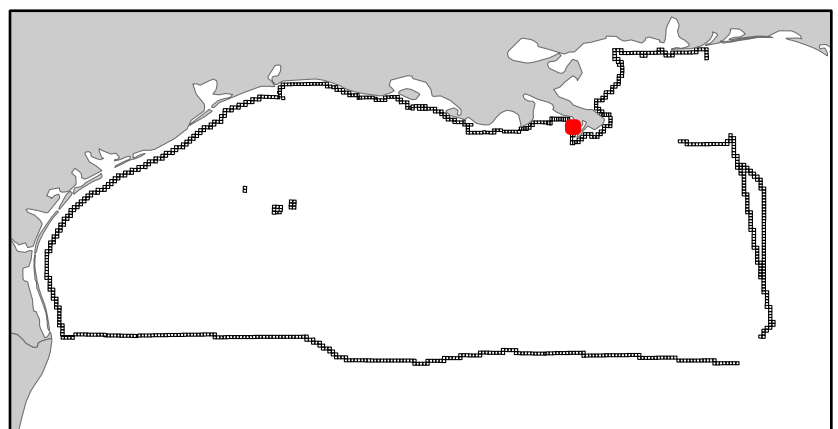
LA8

Block 50



0 0.98 1.97 Miles

-  Split Block
-  Deferred Portion
-  Portion Landward of the SLA
-  Portion that is Non-US Jurisdiction
-  Available Portion of Block
-  Portion Under Moratorium
-  Active Lease (Not-available)




Block portion numbers are in acres

WD50

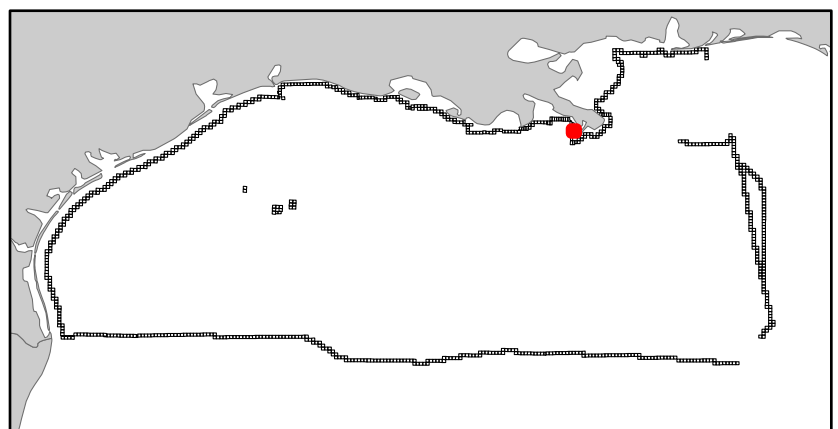
West Delta Area

LA8

Block 56



- Split Block
- Deferred Portion
- Portion Landward of the SLA
- Portion that is Non-US Jurisdiction
- Available Portion of Block
- Portion Under Moratorium
- Active Lease (Not-available)




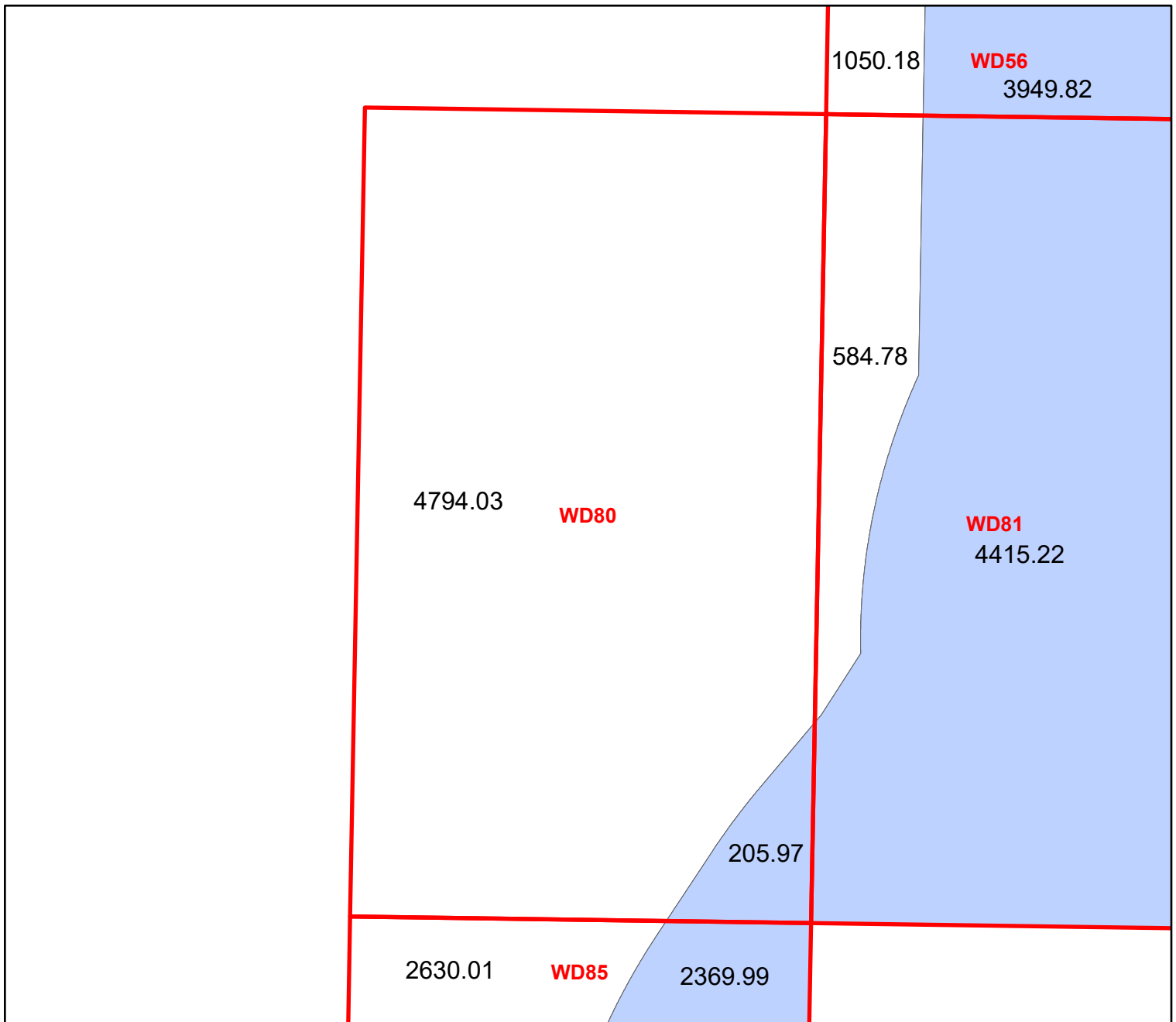
Block portion numbers are in acres

WD56

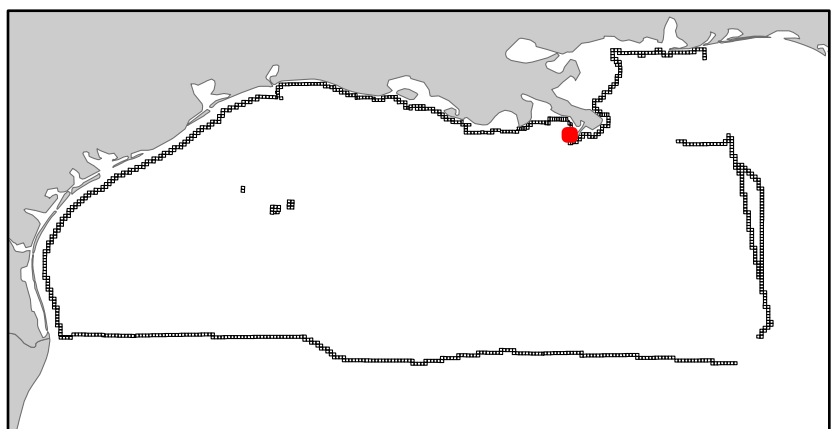
West Delta Area

LA8

Block 80



- Split Block
- Deferred Portion
- Portion Landward of the SLA
- Portion that is Non-US Jurisdiction
- Available Portion of Block
- Portion Under Moratorium
- Active Lease (Not-available)




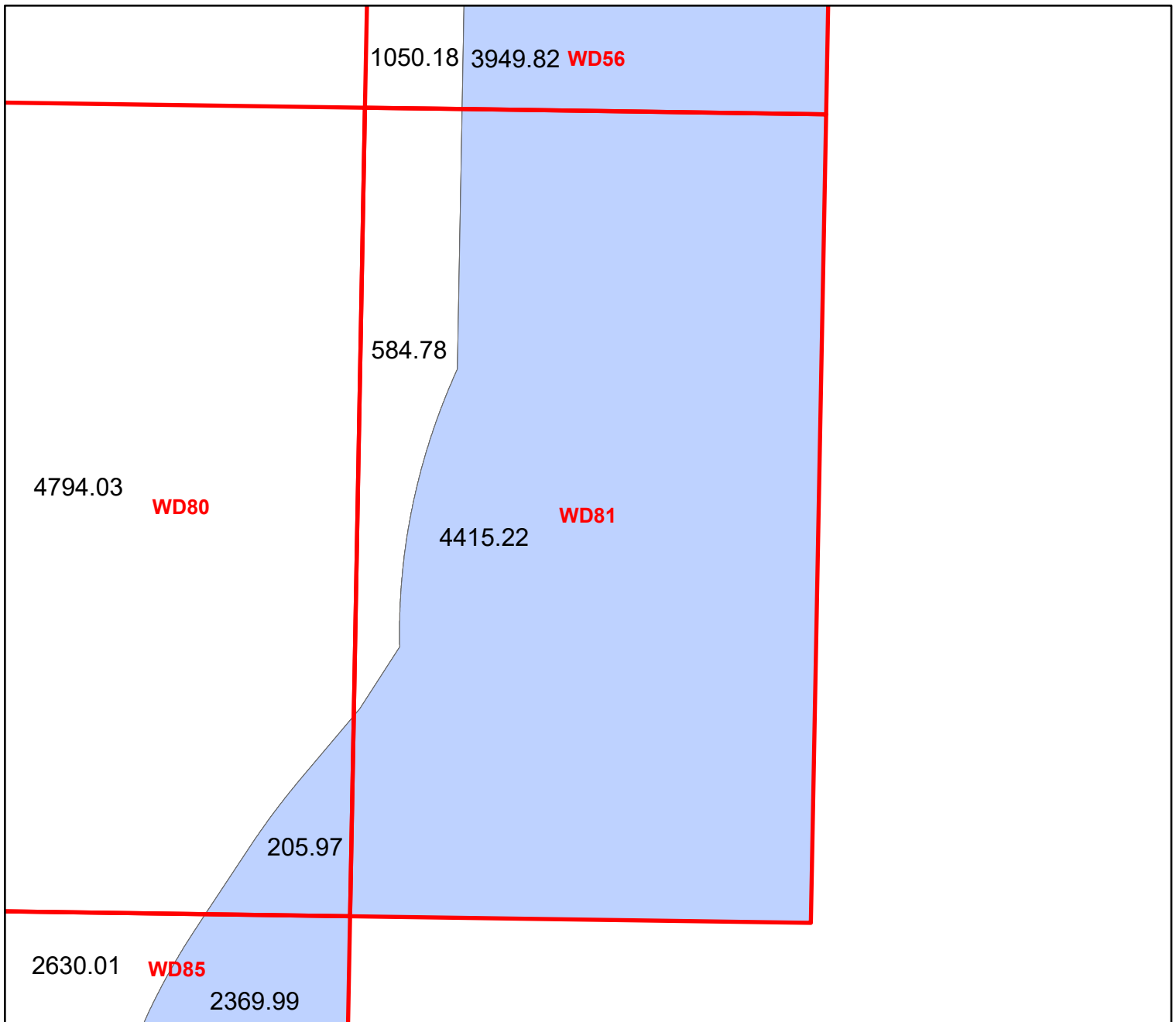
Block portion numbers are in acres

WD80

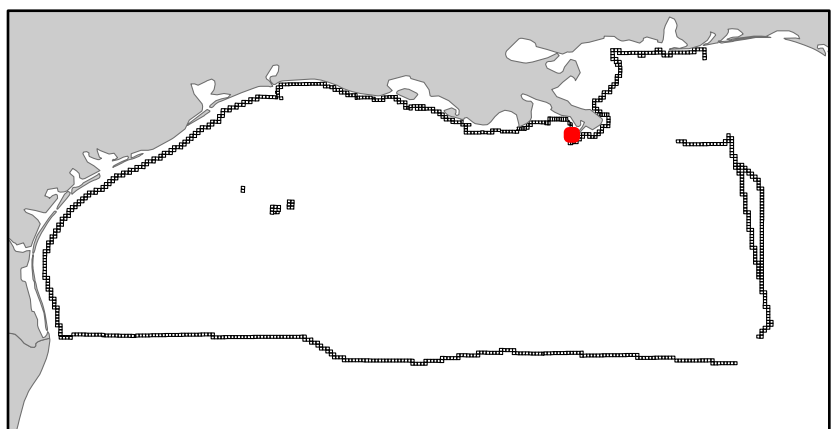
West Delta Area

LA8

Block 81



- Split Block
- Deferred Portion
- Portion Landward of the SLA
- Portion that is Non-US Jurisdiction
- Available Portion of Block
- Portion Under Moratorium
- Active Lease (Not-available)




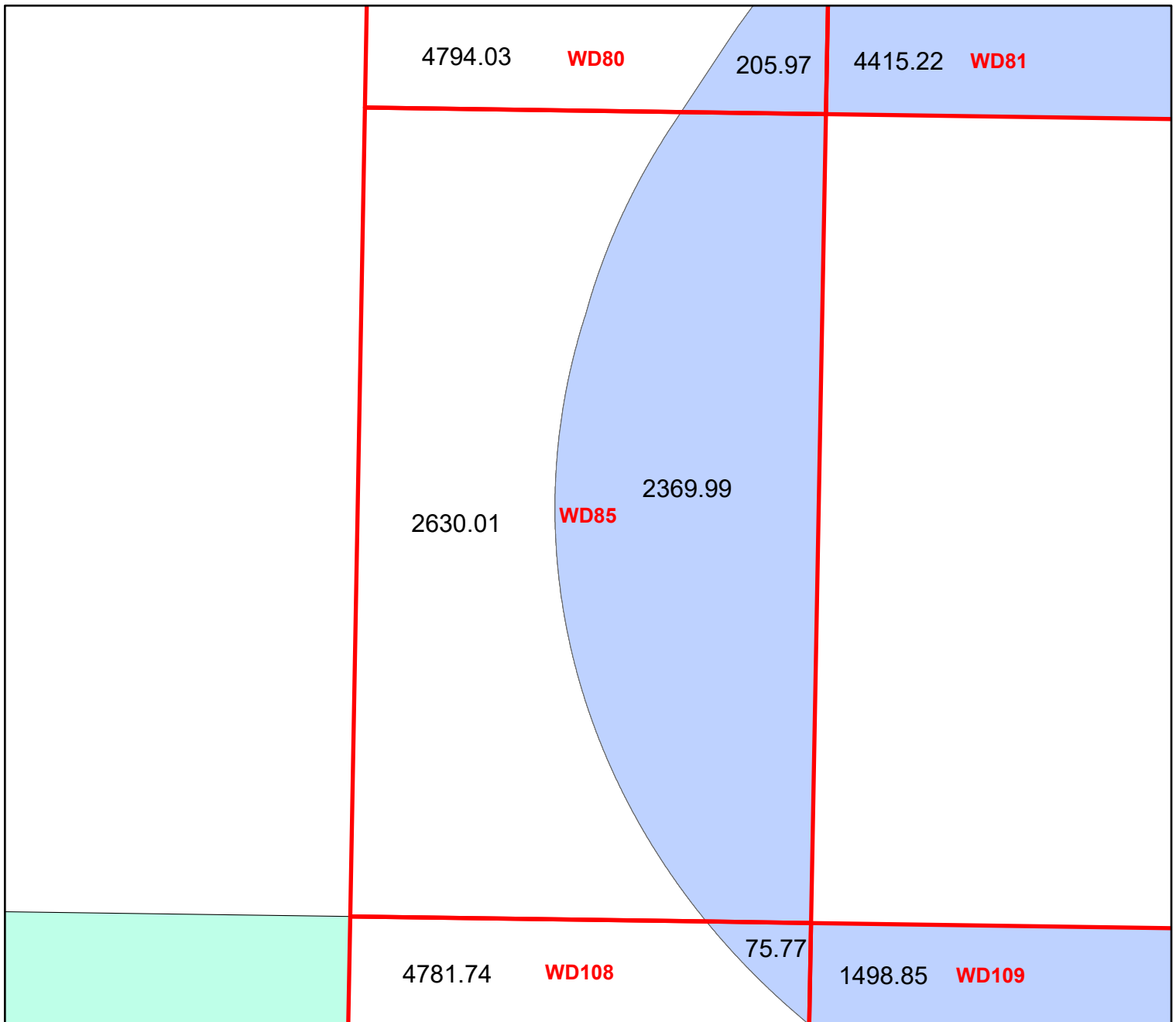
Block portion numbers are in acres

WD81

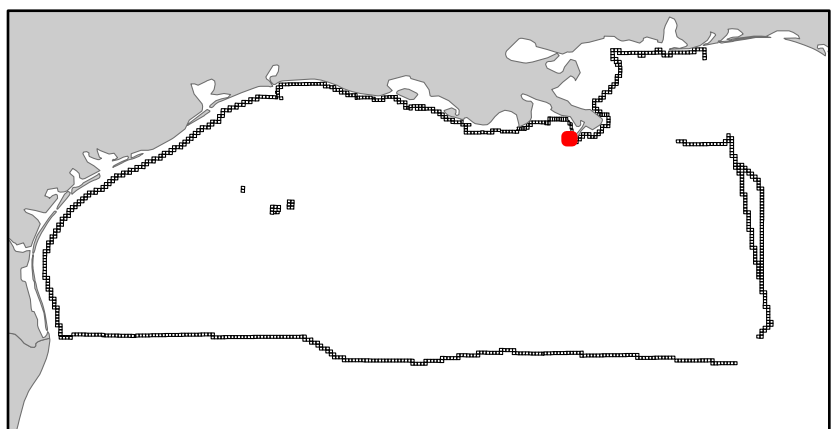
West Delta Area

LA8

Block 85



-  Split Block
-  Deferred Portion
-  Portion Landward of the SLA
-  Portion that is Non-US Jurisdiction
-  Available Portion of Block
-  Portion Under Moratorium
-  Active Lease (Not-available)



Block portion numbers are in acres

WD85