

OCS Planning Area Name Chukchi Sea
Leasing Map / OPD Name Point Lay

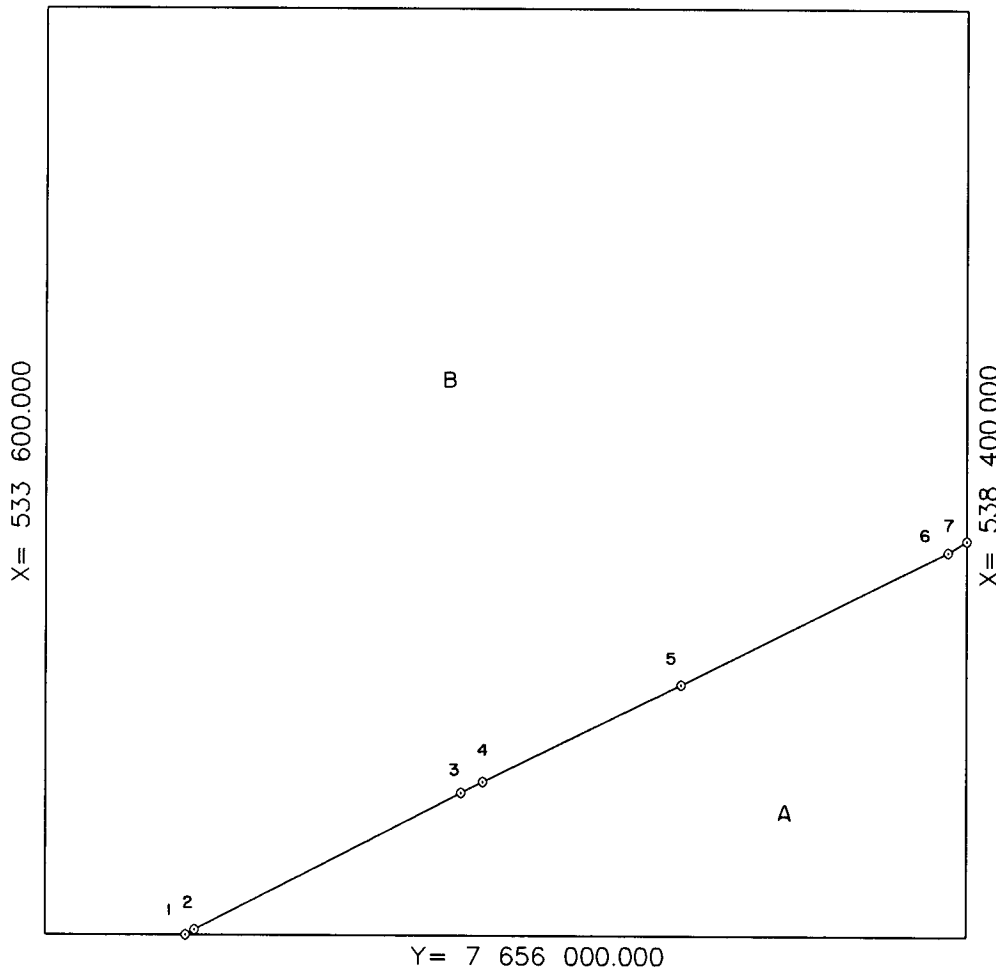
Leasing Map/
OPD Number NR03-06
Block Number 7108
Datum NAD 83/WGS 84

Previous SOBD
Signature Date 01-OCT-91

<input checked="" type="checkbox"/>	State Seaward Boundary Radius	<u>5556.000</u>
<input type="checkbox"/>	Limit of '8(g) Zone' Radius	<u> </u>

☐ Feet

☒ Meters

$$Y = 7\,660\,800.000$$


State
Area A= 417.704010ha

Federal
8(g) Area B = 1886.295990ha

Boundary
DisputedFederal
Non-8(g)
Area

8(g)
Disputed _____

Federal
Withdrawn
Area



Federal
Deferred
Area

Total Area 2304.000000ha

Offshore Intersections				Contributing Baseline Points					
	X		Y			X		Y	
1	534	334.854	7	656 000.000	1-2	536	927.656	7	651 086.090
2	534	383.231	7	656 025.223	* 2-3	536	927.656	7	651 086.090
3	535	767.310	7	656 738.240	3-4	538	311.735	7	651 799.107
4	535	879.114	7	656 794.254	* 4-5	538	311.735	7	651 799.107
5	536	915.563	7	657 299.001	* 5-6	539	370.358	7	652 314.653
6	538	302.301	7	657 989.636	* 6-7	541	018.998	7	653 135.723
7	538	400.000	7	658 050.676					

*Tangent Segment

Teland Hornumalen 09/30/97
For the Director, MMS Date

For the State
 Date 12/9/99