

Supplemental Official OCS Block Diagram

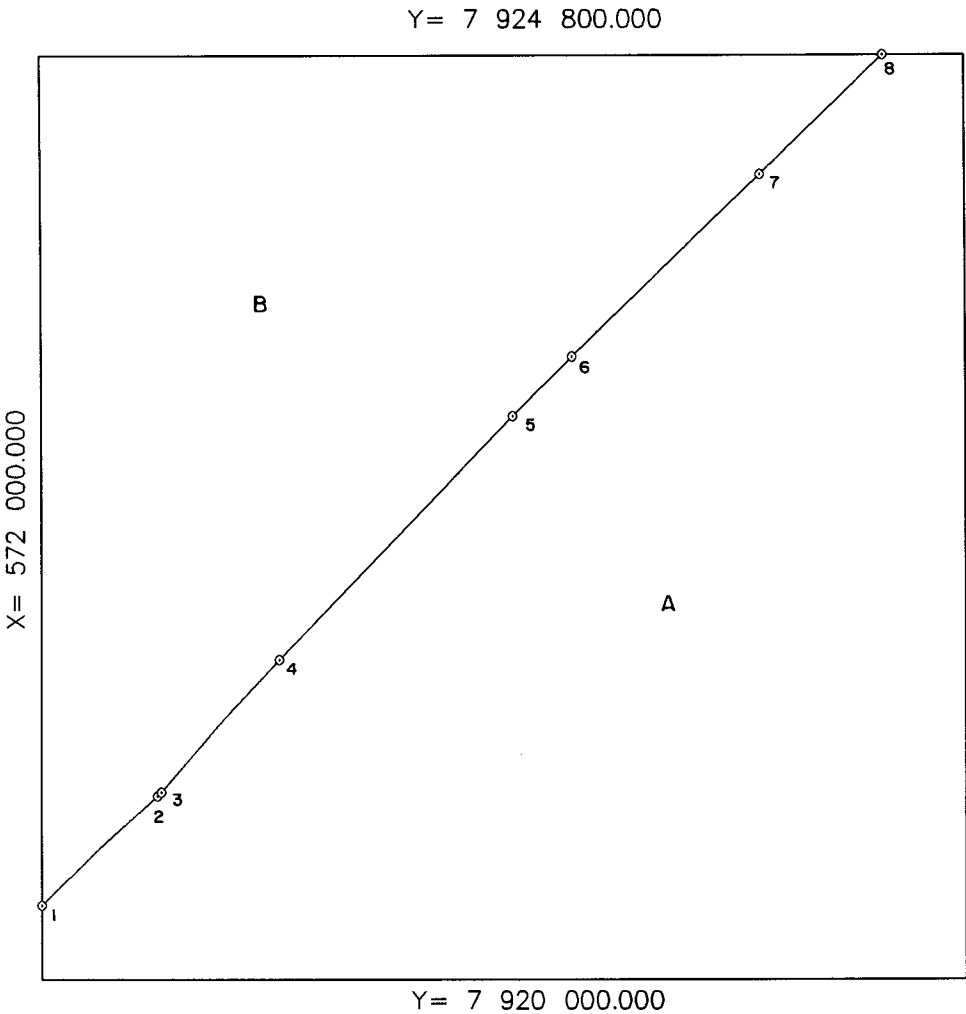
OCS Planning Area Name Chukchi Sea
Leasing Map / OPD Name Barrow

Leasing Map/
OPD Number NR04-02
Block Number 6666
Datum NAD 83/WGS 84

☐ State Seaward Boundary Radius _____
☒ Limit of '8(g) Zone' Radius 11 112.000

☐ Feet
☒ Meters

☒ Previous SOBD
Signature Date 31-DEC-94



State
Area _____

Federal
8(g) Area A = 1353.505179ha

Boundary
Disputed _____

Federal
Non-8(g)
Area B = 950.494821ha

8(g)
Disputed _____


Federal
Withdrawn
Area _____


Federal
Deferred
Area _____

Total Area 2304.000000ha

Offshore Intersections		
	X	Y
1	572 000.000	7 920 389.008
2	572 598.699	7 920 958.479
3	572 618.856	7 920 976.273
4	573 226.845	7 921 662.616
5	574 441.144	7 922 924.447
6	574 749.007	7 923 232.070
7	575 735.314	7 924 179.741
8	576 377.071	7 924 800.000

Contributing Baseline Points		
	X	Y
1-2	579 952.442	7 912 627.873
* 2-3	579 952.442	7 912 627.873
3-4	581 233.571	7 913 957.496
* 4-5	581 233.571	7 913 957.496
5-6	582 447.870	7 915 219.327
* 6-7	582 447.870	7 915 219.327
* 7-8	583 445.964	7 916 178.323


For the Director, MMS
Date 09/30/97

*Tangent Segment

For the State
Date NOV 03 1997