Status of Leases and Qualified Companies

Pacific OCS Region

September 2026

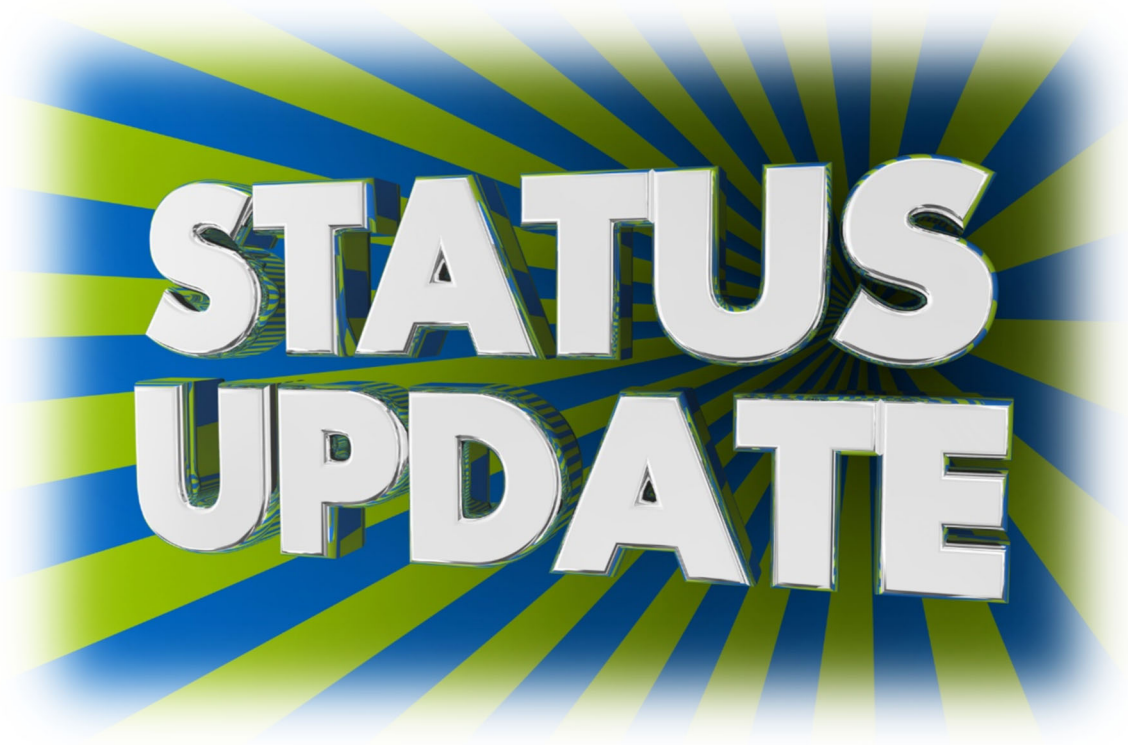

BOEM
BUREAU OF OCEAN ENERGY MANAGEMENT

Pacific OCS Region
U.S. Department of the Interior

Additional copies may be obtained from:

U.S. Department of the Interior
Bureau of Ocean Energy Management
Pacific OCS Region
760 Paseo Camarillo
Camarillo, CA 93010

Attn: Keisha Douglas
Leasing Specialist
Telephone: (805) 384-6394

TABLE OF CONTENTS

Serial Register Summary (Active Leases)

Total Active Leases and Acreage

Active Units

Leases with Actively Producing Wells

Aliquot Portions of Leases

Leases Incorporating More than One Block

Calls for Information and Nomination through Final Notices of Sales

Sales Results and Active Leases

Proposed Sales Cancelled

Boundaries and Maps

- San Pedro Bay
- Santa Barbara Channel
- Santa Maria Basin

Names and Addresses of Qualified Companies

Serial Register Summary
(Active Leases)
Report

Lease Number(S): ACTIVE
From: P00180
To: P00461

Serial Register Summary

Lease Tract	Acres / Hectares	Area Block Map/OPD	Alq	Current Record Title Interest	Percent Interest	Status		
P00180 CAL322 **Section:** 8 Oil and Gas P4	A 5760.000000	SM 6685 SM 6635 SM 6636 SM 6686 NI10-06		SABLE OFFSHORE CORP	100.00000	UNIT **Term:** 5 **Unit Name(s):** SANTA YNEZ	**Bonus:** $ **Effective Date:** **Expected Term :** **Bid Type/Royal:** **Discovery Date:**	1,180,800.00 04/01/1968 03/31/1973 16.666667 10/04/1971
	02/06/1968							
Designated Operator(s): SABLE OFFSHORE CORP								
P00181 CAL323 **Section:** 8 Oil and Gas P4	A 5760.000000	SM 6684 SM 6634 SM 6635 SM 6685 NI10-06		SABLE OFFSHORE CORP	100.00000	UNIT **Term:** 5 **Unit Name(s):** SANTA YNEZ	**Bonus:** $ **Effective Date:** **Expected Term :** **Bid Type/Royal:** **Discovery Date:**	6,664,320.00 04/01/1968 03/31/1973 16.666667 12/21/1971
	02/06/1968							
Designated Operator(s): SABLE OFFSHORE CORP								
P00182 CAL325 **Section:** 8 Oil and Gas P4	A 5760.000000	SM 6732 SM 6682 SM 6683 SM 6733 NI10-06		SABLE OFFSHORE CORP	100.00000	UNIT **Term:** 5 **Unit Name(s):** SANTA YNEZ	**Bonus:** $ **Effective Date:** **Expected Term :** **Bid Type/Royal:** **Discovery Date:**	2,062,771.20 04/01/1968 03/31/1973 16.666667 05/02/1970
	02/06/1968							
Designated Operator(s): SABLE OFFSHORE CORP								

Lease Number(S): ACTIVE
From: P00180
To: P00461

Serial Register Summary

Lease Tract	Acres / Hectares	Area Block Map/OPD	Alq	Current Record Title Interest	Percent Interest	Status		
P00183	A 5760.000000	SM 6731 SM 6681 SM 6682 SM 6732 NI10-06		SABLE OFFSHORE CORP	100.00000	UNIT **Term:** 5 **Unit Name(s):** SANTA YNEZ	**Bonus:** $ **Effective Date:** **Expected Term :** **Bid Type/Royal:** **Discovery Date:**	11,600,640.00 04/01/1968 03/31/1973 16.666667 05/31/1971
CAL326 **Section:** 8 Oil and Gas P4	02/06/1968							
Designated Operator(s): SABLE OFFSHORE CORP								
P00187	A 4946.000000	SM 6636 SM 6586 SM 6587 SM 6637 NI10-06		SABLE OFFSHORE CORP	100.00000	UNIT **Term:** 5 **Unit Name(s):** SANTA YNEZ	**Bonus:** $ **Effective Date:** **Expected Term :** **Bid Type/Royal:** **Discovery Date:**	27,831,142.00 04/01/1968 03/31/1973 16.666667 09/23/1983
CAL331 **Section:** 8 Oil and Gas P4	02/06/1968							
Designated Operator(s): SABLE OFFSHORE CORP								
P00188	A 5681.000000	SM 6635 SM 6585 SM 6586 SM 6636 NI10-06		SABLE OFFSHORE CORP	100.00000	UNIT **Term:** 5 **Unit Name(s):** SANTA YNEZ	**Bonus:** $ **Effective Date:** **Expected Term :** **Bid Type/Royal:** **Discovery Date:**	12,123,254.00 04/01/1968 03/31/1973 16.666667 07/13/1969
CAL332 **Section:** 8 Oil and Gas P4	02/06/1968							
Designated Operator(s): SABLE OFFSHORE CORP								

Lease Number(S): ACTIVE
From: P00180
To: P00461

Serial Register Summary

Lease Tract	Acres / Hectares	Area Block Map/OPD	Alq	Current Record Title Interest	Percent Interest	Status		
P00189 CAL333 **Section:** 8 Oil and Gas P4	A 3840.000000	SM 6634 SM 6584 SM 6585 SM 6635 NI10-06		SABLE OFFSHORE CORP	100.00000	UNIT **Term:** 5 **Unit Name(s):** SANTA YNEZ	**Bonus:** $ **Effective Date:** **Expected Term :** **Bid Type/Royal:** **Discovery Date:**	323,020.80 04/01/1968 03/31/1973 16.666667
	02/06/1968							
Designated Operator(s): SABLE OFFSHORE CORP								
P00190 CAL334 **Section:** 8 Oil and Gas P4	A 2880.000000	SM 6634 SM 6635 NI10-06		SABLE OFFSHORE CORP	100.00000	UNIT **Term:** 5 **Unit Name(s):** SANTA YNEZ	**Bonus:** $ **Effective Date:** **Expected Term :** **Bid Type/Royal:** **Discovery Date:**	21,021,120.00 04/01/1968 03/31/1973 16.666667 07/20/1969
	02/06/1968							
Designated Operator(s): SABLE OFFSHORE CORP								
P00191 CAL335 **Section:** 8 Oil and Gas P4	A 5760.000000	SM 6683 SM 6633 SM 6584 SM 6634 SM 6684 NI10-06		SABLE OFFSHORE CORP	100.00000	UNIT **Term:** 5 **Unit Name(s):** SANTA YNEZ	**Bonus:** $ **Effective Date:** **Expected Term :** **Bid Type/Royal:** **Discovery Date:**	213,811.20 04/01/1968 03/31/1973 16.666667 03/08/1971
	02/06/1968							
Designated Operator(s): SABLE OFFSHORE CORP								
P00192 CAL336 **Section:** 8 Oil and Gas P4	A 3851.000000	SM 6632 SM 6582 SM 6583 SM 6633 NI10-06		SABLE OFFSHORE CORP	100.00000	UNIT **Term:** 5 **Unit Name(s):** SANTA YNEZ	**Bonus:** $ **Effective Date:** **Expected Term :** **Bid Type/Royal:** **Discovery Date:**	760,000.00 04/01/1968 03/31/1973 16.666667
	02/06/1968							
Designated Operator(s): SABLE OFFSHORE CORP								

Lease Number(S): ACTIVE
From: P00180
To: P00461

Serial Register Summary

Lease Tract	Acres / Hectares	Area Block Map/OPD	Alq	Current Record Title Interest	Percent Interest	Status		
P00193 CAL338 **Section:** 8 Oil and Gas P4	A 3316.000000	SM 6631 SM 6632 SM 6582 NI10-06		SABLE OFFSHORE CORP	100.00000	UNIT **Term:** 5 **Unit Name(s):** SANTA YNEZ	**Bonus:** $ **Effective Date:** **Expected Term :** **Bid Type/Royal:** **Discovery Date:**	2,822,313.92 04/01/1968 03/31/1973 16.666667 09/22/1970
	02/06/1968							
Designated Operator(s): SABLE OFFSHORE CORP								
P00194 CAL339 **Section:** 8 Oil and Gas P4	A 2880.000000	SM 6681 SM 6631 SM 6632 SM 6682 NI10-06		SABLE OFFSHORE CORP	100.00000	UNIT **Term:** 5 **Unit Name(s):** SANTA YNEZ	**Bonus:** $ **Effective Date:** **Expected Term :** **Bid Type/Royal:** **Discovery Date:**	582,105.60 04/01/1968 03/31/1973 16.666667 08/30/1970
	02/06/1968							
Designated Operator(s): SABLE OFFSHORE CORP								
P00195 CAL340 **Section:** 8 Oil and Gas P4	A 5695.000000	SM 6680 SM 6630 SM 6631 SM 6681 NI10-06		SABLE OFFSHORE CORP	100.00000	UNIT **Term:** 5 **Unit Name(s):** SANTA YNEZ	**Bonus:** $ **Effective Date:** **Expected Term :** **Bid Type/Royal:** **Discovery Date:**	1,532,638.40 03/01/1968 02/28/1973 16.666667
	02/06/1968							
Designated Operator(s): SABLE OFFSHORE CORP								
P00202 CAL350 **Section:** 8 Oil and Gas P4	A 2824.000000	LA 6965 LA 6915 LA 6966 NI11-04		CHANNEL ISLANDS CAPITAL, L.L.C. DCOR, L.L.C.	95.82000 4.18000	UNIT **Term:** 5 **Unit Name(s):** PT HUENEME	**Bonus:** $ **Effective Date:** **Expected Term :** **Bid Type/Royal:** **Discovery Date:**	1,012,000.00 04/01/1968 03/31/1973 16.666667 06/19/1969
	02/06/1968							
Designated Operator(s): DCOR, L.L.C.								

Lease Number(S): ACTIVE
From: P00180
To: P00461

Serial Register Summary

Lease Tract	Acres / Hectares	Area Block Map/OPD	Alq	Current Record Title Interest	Percent Interest	Status		
P00203	A 5760.000000	LA 6964		CHANNEL ISLANDS CAPITAL, L.L.C.	95.82000	UNIT	**Bonus:**	$ 5,567,000.00
CAL351		LA 6914		DCOR, L.L.C.	4.18000	**Term:** 5	**Effective Date:**	04/01/1968
Section: 8		LA 6915				**Unit Name(s):**	**Expected Term :**	03/31/1973
Oil and Gas P4		LA 6965				PT HUENEME	**Bid Type/Royal:**	16.666667
		NI11-04					**Discovery Date:**	08/19/1969
	02/06/1968							
Designated Operator(s):								
DCOR, L.L.C.								
P00215	A 5760.000000	LA 6863		CHANNEL ISLANDS CAPITAL, L.L.C.	97.91000	UNIT	**Bonus:**	$ 1,181,491.20
CAL372		LA 6813		DCOR, L.L.C.	2.09000	**Term:** 5	**Effective Date:**	04/01/1968
Section: 8		LA 6814				**Unit Name(s):**	**Expected Term :**	03/31/1973
Oil and Gas P4		LA 6864				SNTCLR	**Bid Type/Royal:**	16.666667
		NI11-04					**Discovery Date:**	08/05/1973
	02/06/1968							
Designated Operator(s):								
DCOR, L.L.C.								
P00216	A 5760.000000	LA 6862		CHANNEL ISLANDS CAPITAL, L.L.C.	95.82000	UNIT	**Bonus:**	$ 12,176,000.00
CAL373		LA 6812		DCOR, L.L.C.	4.18000	**Term:** 5	**Effective Date:**	04/01/1968
Section: 8		LA 6813				**Unit Name(s):**	**Expected Term :**	03/31/1973
Oil and Gas P4		LA 6863				SNTCLR	**Bid Type/Royal:**	16.666667
		NI11-04					**Discovery Date:**	03/04/1971
	02/06/1968							
Designated Operator(s):								
DCOR, L.L.C.								

Lease Number(S): ACTIVE
From: P00180
To: P00461

Serial Register Summary

Lease Tract	Acres / Hectares	Area Block Map/OPD	Alq	Current Record Title Interest	Percent Interest	Status		
P00240	A 2331.000000	LA 6708		CHANNEL ISLANDS CAPITAL, L.L.C.	91.45186	PROD	**Bonus:**	$ 38,380,032.00
CAL401		LA 6658		DCOR, L.L.C.	8.54814	**Term:** 5	**Effective Date:**	04/01/1968
Section: 8		LA 6659				**Unit Name(s):**	**Expected Term :**	03/31/1973
Oil and Gas P4		LA 6660					**Bid Type/Royal:**	16.666667
		LA 6710					**Discovery Date:**	07/27/1968
		LA 6709						
		NI11-04						
	02/06/1968							
Designated Operator(s):								
DCOR, L.L.C.								
P00241	A 5400.000000	LA 6707		CHANNEL ISLANDS CAPITAL, L.L.C.	68.50489	PROD	**Bonus:**	$ 61,418,000.00
CAL402		LA 6657		DCOR, L.L.C.	6.49511	**Term:** 5	**Effective Date:**	02/01/1968
Section: 8		LA 6658		RINCON OFFSHORE INVESTMENT, LLC	25.00000	**Unit Name(s):**	**Expected Term :**	01/31/1973
Oil and Gas P4		LA 6709					**Bid Type/Royal:**	16.666667
		LA 6708					**Discovery Date:**	03/20/1968
		NI11-04						
	02/06/1968							
Designated Operator(s):								
DCOR, L.L.C.								
P00296	A 5760.000000	LB 6437		ANADARKO US OFFSHORE LLC	0.93750	UNIT	**Bonus:**	$ 105,177,888.00
254		LB 6387		CHANNEL ISLANDS CAPITAL, L.L.C.	89.83125	**Term:** 5	**Effective Date:**	02/01/1976
Section: 8		LB 6388		DCOR, L.L.C.	3.91875	**Unit Name(s):**	**Expected Term :**	01/31/1981
Oil and Gas 035		LB 6438		MINOCO UAQ, LTD.	5.31250	BETA	**Bid Type/Royal:**	ROYRL
		NI11-07					**Discovery Date:**	02/26/1977
	12/11/1975							
Designated Operator(s):								
DCOR, L.L.C.								

Lease Number(S): ACTIVE
From: P00180
To: P00461

Serial Register Summary

Lease Tract	Acres / Hectares	Area Block Map/OPD	Alq	Current Record Title Interest	Percent Interest	Status		
P00300 35-261 **Section:** 8 Oil and Gas 035 12/11/1975 **Designated Operator(s):** BETA OPERATING COMPANY, LLC	A 5760.000000	LB 6487 LB 6437 LB 6438 LB 6488 NI11-07		BETA OPERATING COMPANY, LLC	100.00000	UNIT **Term:** 5 **Unit Name(s):** BETA	**Bonus:** $ **Effective Date:** **Expected Term :** **Bid Type/Royal:** **Discovery Date:**	25,568,000.00 02/01/1976 01/31/1981 ROYRL 06/02/1977
P00301 35-262 **Section:** 8 Oil and Gas 035 12/11/1975 **Designated Operator(s):** BETA OPERATING COMPANY, LLC	A 5760.000000	LB 6488 LB 6438 LB 6439 LB 6489 NI11-07		BETA OPERATING COMPANY, LLC	100.00000	UNIT **Term:** 5 **Unit Name(s):** BETA	**Bonus:** $ **Effective Date:** **Expected Term :** **Bid Type/Royal:** **Discovery Date:**	45,685,000.00 02/01/1976 01/31/1981 ROYRL 09/28/1976
P00306 35-268 **Section:** 8 Oil and Gas 035 12/11/1975 **Designated Operator(s):** BETA OPERATING COMPANY, LLC	A 5760.000000	LB 6538 LB 6488 LB 6489 LB 6539 NI11-07		BETA OPERATING COMPANY, LLC	100.00000	UNIT **Term:** 5 **Unit Name(s):** BETA	**Bonus:** $ **Effective Date:** **Expected Term :** **Bid Type/Royal:** **Discovery Date:**	800,179.20 02/01/1976 01/31/1981 ROYRL

Lease Number(S): ACTIVE
From: P00180
To: P00461

Serial Register Summary

Lease Tract	Acres Hectares	Area Block Map/OPD	Alq	Current Record Title Interest	Percent Interest	Status		
P00326 48-018 **Section:** 8G Oil and Gas 048 06/29/1979 **Designated Operator(s):** SABLE OFFSHORE CORP	A 2880.000000	SM 6682 SM 6632 SM 6633 SM 6683 NI10-06		SABLE OFFSHORE CORP	100.00000	UNIT **Term:** 5 **Unit Name(s):** SANTA YNEZ	**Bonus:** $ **Effective Date:** **Expected Term :** **Bid Type/Royal:** **Discovery Date:**	7,600,680.00 09/01/1979 08/31/1984 16.666667 04/01/1982
P00329 48-026 **Section:** 8 Oil and Gas 048 06/29/1979 **Designated Operator(s):** SABLE OFFSHORE CORP	A 5760.000000	SM 6733 SM 6683 SM 6634 SM 6684 SM 6734 NI10-06		SABLE OFFSHORE CORP	100.00000	UNIT **Term:** 5 **Unit Name(s):** SANTA YNEZ	**Bonus:** $ **Effective Date:** **Expected Term :** **Bid Type/Royal:** **Discovery Date:**	17,115,000.00 09/01/1979 08/31/1984 16.666667
P00437 53-222 **Section:** 8G Oil and Gas 053 05/28/1981 **Designated Operator(s):** FREEPORT MCMORAN OIL & GAS LLC	A 5693.000000	SM 6322 SM 6272 SM 6273 SM 6323 NI10-06		FREEPORT MCMORAN OIL & GAS LLC	100.00000	UNIT **Term:** 5 **Unit Name(s):** PTPDNS	**Bonus:** $ **Effective Date:** **Expected Term :** **Bid Type/Royal:** **Discovery Date:**	7,140,000.00 07/01/1981 06/30/1986 ROYRL 01/04/1985

Lease Number(S): ACTIVE
From: P00180
To: P00461

Serial Register Summary

Lease Tract	Acres Hectares	Area Block Map/OPD	Alq	Current Record Title Interest	Percent Interest	Status		
P00438 53-223 **Section:** 8G Oil and Gas 053	A 5693.000000	SM 6323 SM 6273 SM 6274 SM 6324 NI10-06		FREEPORT MCMORAN OIL & GAS LLC	100.00000	UNIT **Term:** 5 **Unit Name(s):** PTPDNS	**Bonus:** $ **Effective Date:** **Expected Term :** **Bid Type/Royal:** **Discovery Date:**	3,412,000.00 07/01/1981 06/30/1986 ROYRL
05/28/1981 **Designated Operator(s):** FREEPORT MCMORAN OIL & GAS LLC								
P00440 53-228 **Section:** 8G Oil and Gas 053	A 5693.000000	SM 6372 SM 6322 SM 6323 SM 6373 NI10-06		FREEPORT MCMORAN OIL & GAS LLC	100.00000	UNIT **Term:** 5 **Unit Name(s):** PTPDNS	**Bonus:** $ **Effective Date:** **Expected Term :** **Bid Type/Royal:** **Discovery Date:**	37,358,000.00 07/01/1981 06/30/1986 ROYRL 01/23/1984
05/28/1981 **Designated Operator(s):** FREEPORT MCMORAN OIL & GAS LLC								
P00441 53-229 **Section:** 8G Oil and Gas 053	A 4905.000000	SM 6373 SM 6323 SM 6324 SM 6325 SM 6375 SM 6374 NI10-06		FREEPORT MCMORAN OIL & GAS LLC	100.00000	UNIT **Term:** 5 **Unit Name(s):** PTPDNS	**Bonus:** $ **Effective Date:** **Expected Term :** **Bid Type/Royal:** **Discovery Date:**	70,742,905.20 07/01/1981 06/30/1986 ROYRL 01/11/1983
05/28/1981 **Designated Operator(s):** FREEPORT MCMORAN OIL & GAS LLC								

Lease Number(S): ACTIVE
From: P00180
To: P00461

Serial Register Summary

Lease Tract	Acres / Hectares	Area Block Map/OPD	Alq	Current Record Title Interest	Percent Interest	Status		
P00461	A 5760.000000	SM 6686		SABLE OFFSHORE CORP	100.00000	UNIT	**Bonus:**	$ 5,240,000.00
68-018		SM 6636				**Term:** 5	**Effective Date:**	08/01/1982
Section: 8G		SM 6637				**Unit Name(s):**	**Expected Term :**	07/31/1987
Oil and Gas 068		SM 6687				SANTA YNEZ	**Bid Type/Royal:**	12.500000
		NI10-06					**Discovery Date:**	

06/11/1982

Designated Operator(s):
SABLE OFFSHORE CORP

TOTAL ACTIVE LEASES AND ACREAGE				
		Number of Leases		**Total Acreage (Acres)**
SANTA BARBARA CHANNEL				
LEASES #0180 - 0241	(Sale #P4 2/6/68)	19		93,153
LEASES #0326 - 0329	(Sale #48, 6/29/79)	2		8640
LEASES #0461 - 0461	(Sale #68, 6/11/82)	1		5760
SOUTH OF SANTA BARBARA CHANNEL				
LEASES #0296 - 0306	(Sale #35, 12/11/75)	4		23,040
SANTA MARIA BASIN				
LEASES #0437-0441	(Sale #53, 5/28/81)	4		21,985
	GRAND TOTAL	**30**		**152,578**

ACTIVE UNITS

Name as Shown in Serial Register Summary	Official Name of Unit	Unit Operator	No. of Leases in Unit *	Producing
BETA	Beta	Beta Offshore	4	Yes
PT HUENEME	Point Hueneme	DCOR	2	Yes
PTPDNS	Point Pedernales	FMOGLLC	* 4	Yes
SNTCLR	Santa Clara	DCOR	2	Yes
SANTA YNEZ	Santa Ynez	Sable Offshore Corp.	16	Yes

LEASES WITH ACTIVELY PRODUCING WELLS

Lease	Unit	Operator	Platform(s)
OCS-P 0180	Santa Ynez	Sable	(from Hondo)
OCS-P 0181	Santa Ynez	Sable	(from Harmony)
OCS-P 0182	Santa Ynez	Sable	Heritage
OCS-P 0183	Santa Ynez	Sable	(from Heritage)
OCS-P 0187	Santa Ynez	Sable	
OCS-P 0188	Santa Ynez	Sable	Hondo
OCS-P 0190	Santa Ynez	Sable	Harmony (& from Hondo)
OCS-P 0191	Santa Ynez	Sable	(from Harmony)
OCS-P 0193	Santa Ynez	Sable	(from Heritage)
OCS-P 0194	Santa Ynez	Sable	Heritage
OCS-P 0195	Santa Ynez	Sable	Heritage
OCS-P 0202	Point Hueneme	DCOR	Gina
OCS-P 0203	Point Hueneme	DCOR	
OCS-P 0215	Santa Clara	DCOR	
OCS-P 0216	Santa Clara	DCOR	Gilda
OCS-P 0240		DCOR	Henry, Hillhouse
OCS-P 0241		DCOR	A, B, & C
OCS-P 0296	Beta	DCOR	Edith
OCS-P 0300	Beta	BETA	Ellen, Elly
OCS-P 0301	Beta	BETA	Eureka (& from Ellen)
OCS-P 0326	Santa Ynez	Sable	(from Heritage)
OCS-P 0329	Santa Ynez	Sable	(from Harmony)
OCS-P 0437	Point Pedernales	FMOGLLC	(from Irene)
OCS-P 0440	Point Pedernales	FMOGLLC	(from Irene)
OCS-P 0441	Point Pedernales	FMOGLLC	Irene

SUBTOTAL = 25 LEASES *

* The 25 leases listed above are producing from platforms on the leases or on adjacent leases.

LEASES IN PRODUCING UNITS WITHOUT ACTIVELY PRODUCING WELLS		
Lease	**Unit**	Operator
OCS-P 0189	Santa Ynez	Sable
OCS-P 0192	Santa Ynez	Sable
OCS-P 0461	Santa Ynez	Sable
OCS-P 0306	Beta	BETA
OCS-P 0438	Point Pedernales	FMOGLLC
SUBTOTAL = 5 LEASES		
TOTAL = 30 DEVELOPED (PRODUCING) LEASES		

NOTE: Total includes leases both with and without an allocation of production.

Calls for Information and Nomination through Final Notices of Sales

				No. of Acres	No. of	No. of	No. of Acres	No. of Blocks	No. of Acres	No. of	No. of Acres
PI – O&G	C&N CA	01/30/62-04/27/62		4.0		174		[3] ------		129	**669,777**
		N/A	N/A	N/A	N/A	N/A	N/A	[3] ------	[3] ------	1	**1,995**
P4 – O&G		12/29/66-03/01/67	144	.8	14	136	0.6	[3] ------	[3] ------	110	**540,609**
		01/02/74-03/11/74	1,424	7.7	17	1,350	6.8	297	1.6	231	**1,257,593**
Sale 48 – O&G		07/16/76-09/07/76	2,505	14.1	17	970	5.1	217	1.1	148	**792,845**
		11/29/77-07/10/78	2,036	10.7	27	1,743	8.4	242	1.3	111	**603,613**
Sale 68 – O&G		12/28/79-02/29/80	2,900	16.3	10	609	3.2	218	1.1	140	**716,866**
		N/A	N/A	N/A	N/A	N/A	N/A	N/A	N/A	27	**153,716**
Sale 73 – O&G	CA	11/28/80-01/30/81	4,467	24.1	15	2,800	15.1	360	2.0	137	**768,341**
Sale 80 – O&G	S CA	11/23/82-12/23/82	4,191	22.5	12	1,765	9.2	2,347	10.8	657	**3,147,352**
SUBTOTAL – CALIFORNIA 10 Sales		-------	18,419	100.2	-------	9,547	49.3	[3] 3,681	[3] 17.9	1,691	**8,652,707**
OREGON/WASHINGTON		08/14/63-	1,676	9.5	6	650	3.5	[3]	[3]	196	**1,090,074**
P2 – O&G	OR & WA	11/01/63									
GRAND TOTAL – ALL AREAS 11 Sales		-------	20,095		-------		52.8		[3] 17.9		**9,742,781**

[1] **Call handled by MMS Washington Office.**
[2] **Sale 53, Reoffering-2, and 73 occurred in the Central and Northern California Planning area that was in effect at the time of the Call. Under the Current 5-Year Program, these areas are part of the Southern California Planning Area.**
[3] **Sales occurred prior to National Environmental Policy Act (NEPA) of 1969; totals do not include these sales.**

SALE RESULTS AND ACTIVE LEASES

California	Sale Date	Sale Area	No. Bids Received	Total Bonus High Bids	Total Bonus Lease Blocks	Average Bid Per Acre	No. Blocks Bid On	No. Acres Bid On	No. Blocks Leased	No. Acres Leased	Active Leases	Total Acres Active Leases
Phosphate Lease Sale	12/15/61	S CA	6	$122,000	$122,000	$4.03	6	30,240	6	30,240	0	0
P1 - O&G	05/14/63	C&N CA	70	$12,807,587	$12,807,337	$40.93	58	321,975	57	312,945	0	0
P3 - Drainage	12/15/66	S CA	7	$21,189,000	$21,189,000	$10,621.05	1	1,996	1	1,996	0	
P4 - O&G	02/06/68	S CA	164	$603,204,284	$602,719,262	$1,659.56	75	383,341	71	363,181	19	93,153
Sale 35 - O&G	12/11/75	S CA	166	$438,190,780	$417,312,141	$1,345.96	70	384,540	56	310,049	4	23,040
Sale 48 - O&G	06/29/79	S CA	112	$573,956,402	$572,825,418	$1,987.18	55	294,018	54	288,260	2 [1]	8640
Sale 53 - O&G	05/28/81	C CA	301	$2,277,856,761	$2,088,881,824 [2]	$6,387.82	81	432,815	60	320,579	4	21,985
Sale 68 - O&G	06/11/82	S CA	66	$132,252,632	$117,875,281	$801.51	35	176,253	29	147,066	1	5760
RS-2 - O&G	08/05/82	C CA	19	$5,103,578	$4,369,472	$76.75	12	68,318	10	56,932	0	0
Sale 73 - O&G	11/30/83	C CA	14	$16,022,336	$16,022,336	$365.80	8	43,801	8	43,801	0	0
Sale 80 - O&G	10/17/84	S CA	30	$66,231,426	$62,121,252	$543.17	25	125,100	23	114,367	0	0
Subtotal - California 11 Sales			955	$4,146,936,786	$3,916,245,323	$1,977.90 [3]	426	2,253,396	375	1,989,415	30	
Oregon & Washington P2 - O&G	10/01/64	OR & WA	222	$35,533,701	$35,533,701	$61.18	101	580,853	101	580,853 [3]	0	152,578
Grand Total - Pacific Region 12 Sales			1,177	$4,182,470,487	$3,951,779,024	$1,539.58 [4]	527	2,834,249	476 [1]	2,570,268	30	152,578

[1] In addition to the leases issued by Lease Sales, two additional leases resulted from lease segregation. [2] This figure includes the 1/5 bonus deposits forfeited on 12 tracts for which no leases were issued. [3] In Sale P2 the total number of acres was 580,853; 425,433 off Oregon & 155,420 off Washington. [4] Oil and Gas Lease Sales only; does not include Phosphate Lease Sale.

Proposed Sales Cancelled

California	Call Area	Call Dates	No. of Blocks in Call	No. of Acres in Call (In M)	No. of Companies Participated	No. of Blocks Nominated	No. of Acres Nominated (In M)	No. of Blocks in Area ID/EIS	No. of Acres in Area ID/EIS (In M)	No. of Blocks Offered	No. of Acres Offered
Sale 91	N CA	02/13/86-05/14/86	229	1.2	15	229	1.2	223	1.1	N/A	**N/A**
Sale 95	S CA	07/09/87-08/24/87	1,373	7.0	13	1,373	7.0	1,317	6.7	N/A	**N/A**
Supplemental Call/Sale 95	S CA	11/17/88-12/19/88	17	0.078	13	17	0.078	N/A	N/A	N/A	**N/A**
Sale 119	**C CA**	**11/16/88-02/02/89**	**338**	**1.7**	**14**	**338**	**1.7**	**N/A**	**N/A**	**N/A**	**N/A**

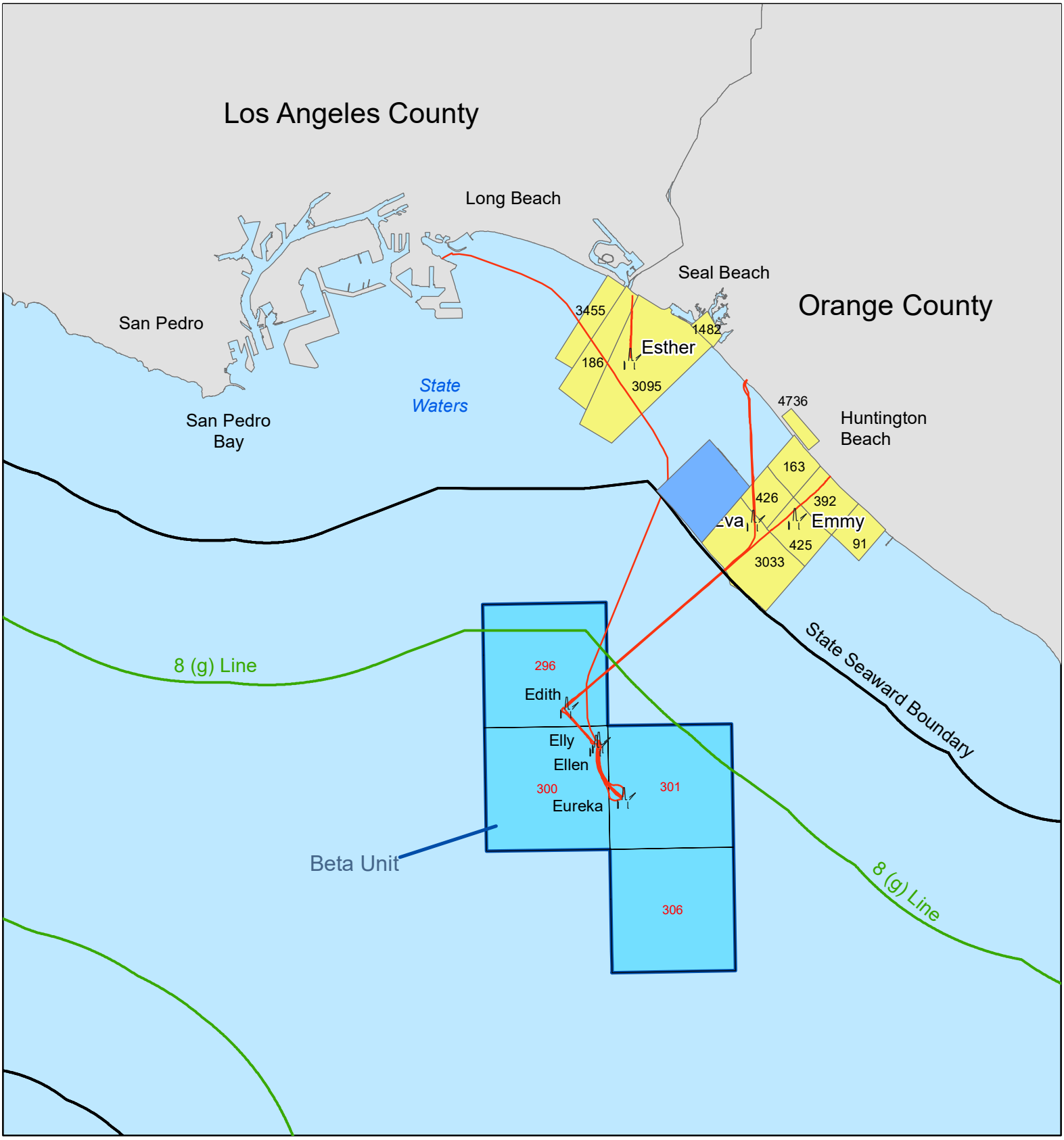

Platforms
Fed / State Line
8(g) Line
Pipelines
BOEM Pacific Leases
Units
Non Producing State Leases
Producing_State_Leases

0 2 4
Miles

San Pedro Bay OCS Operations Map

BOEM
BUREAU OF OCEAN ENERGY MANAGEMENT

Document Path: H:\GIS\Maps\California\Oil Maps\Lease Maps\San Pedro Bay Map (2-11-19).mxd

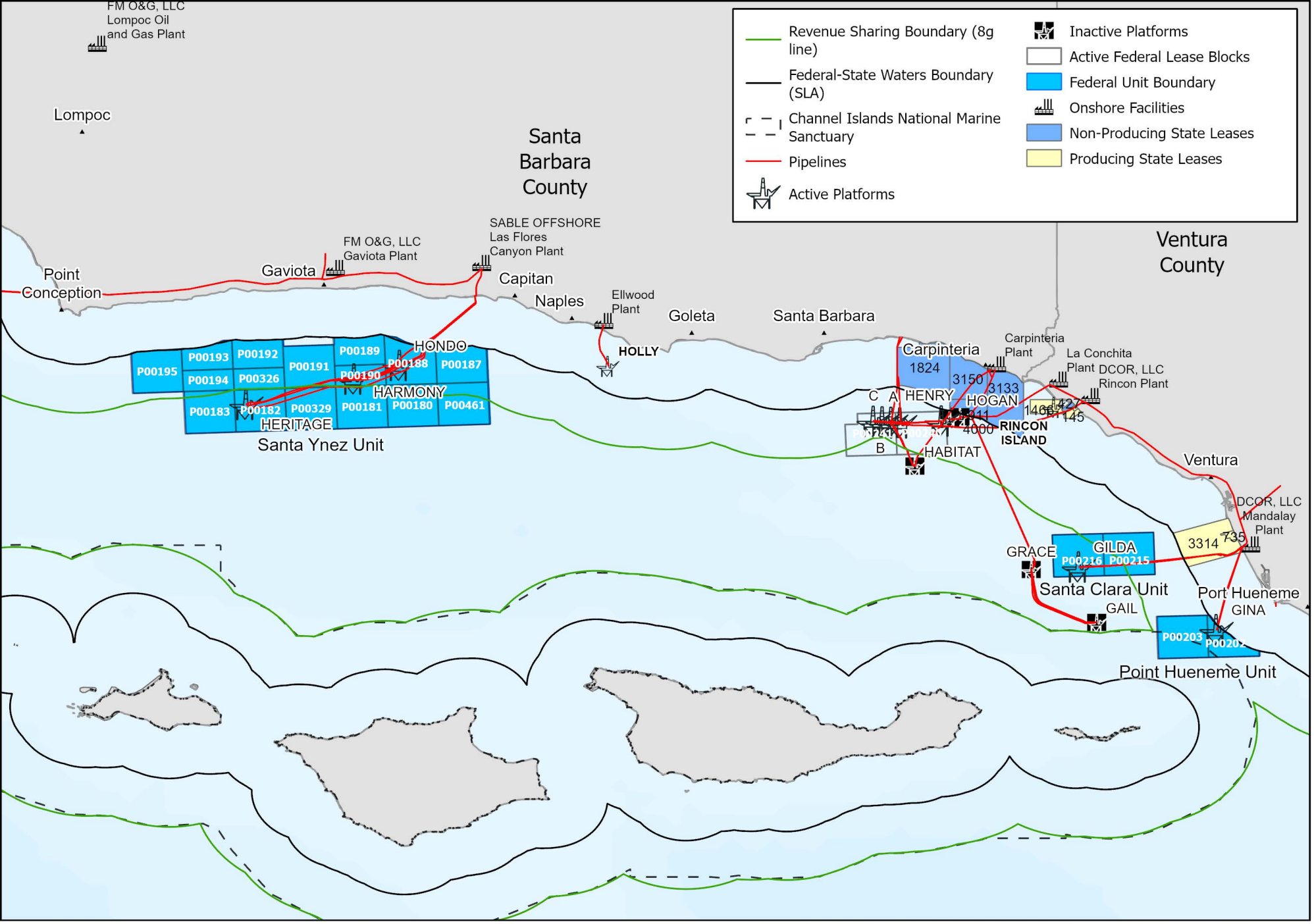

Santa Barbara Channel OCS Operations Map

Bureau of Ocean Energy Management
U.S. Department of the Interior
Pacific Region

Date: 5/29/2024 PAC_10087

BOEM
BUREAU OF OCEAN ENERGY MANAGEMENT

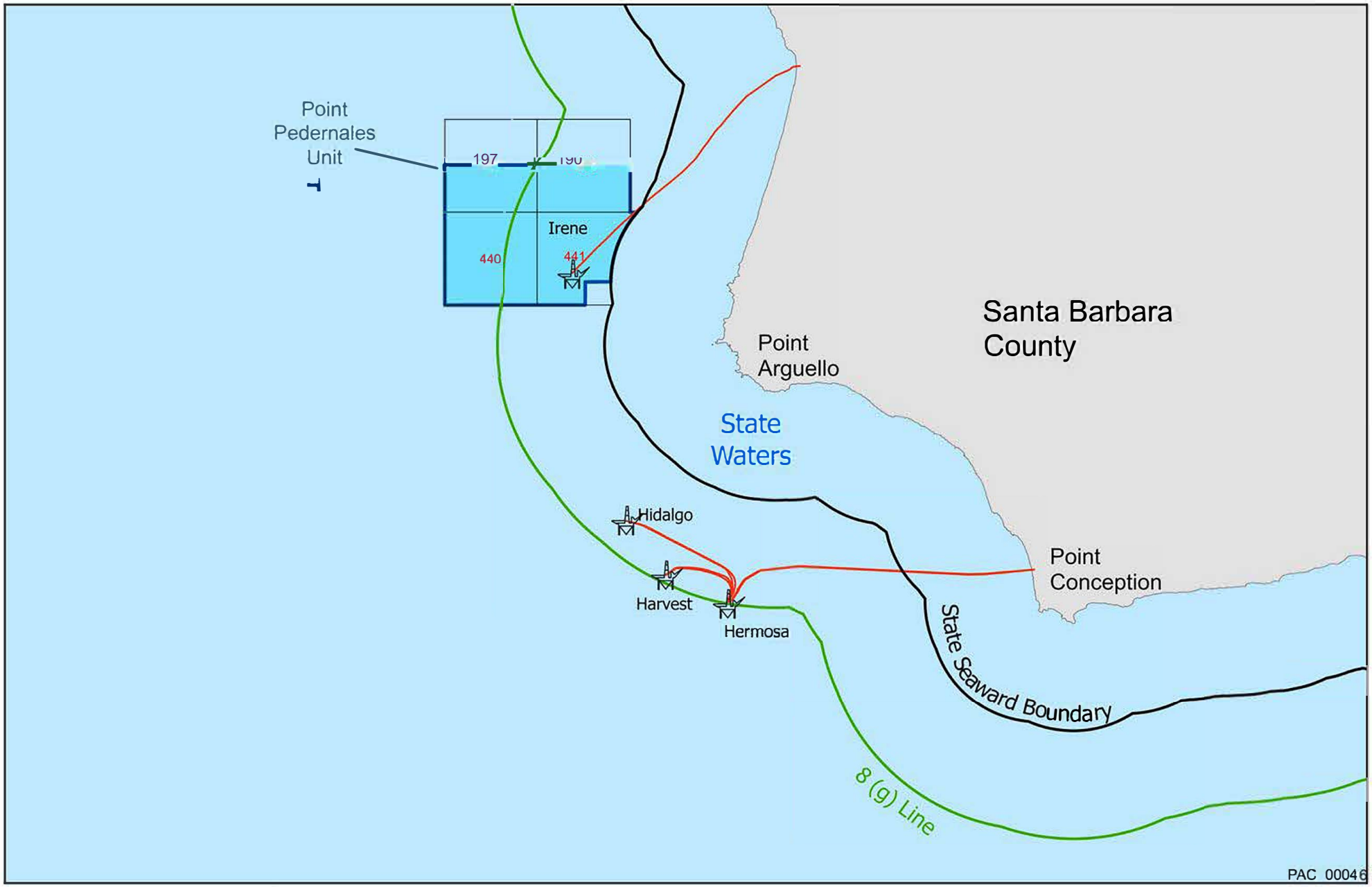

Platforms

Pipelines
BOEM Pacific Leases

Santa Maria Basin
OCS Operations Map

0 5 10
Miles

BOEM
BUREAU OF OCEAN ENERGY MANAGEMENT

Names and Addresses of Qualified Companies in the Pacific Region

Name and Title	*Company/Address/Telephone*	*Type Owner*	*Qualification Number*	*Lease Bond(s)*
Christina Dixon ***Attorney-in-Fact*** ***cmdixon@aeraenergy.com***	Aera Energy LLC 10000 Ming Avenue Bakersfield, CA 93311-1164 (661) 665-5330		L.A. 01954	
Jim Bryan ***Attorney-in-Fact*** ***Jim.bryan@anadarko.com***	Anadarko US Offshore LLC 1201 Lake Robbins Drive The Woodland, TX 77380 (832) 636-8831)	L	L.A. 02219	
Jim Bryan ***Director of Land*** ***Jim.bryan@anadarko.com***	Anadarko Petroleum Company 1201 Lake Robbins Drive Houston, TX 77251-1330 (832-636-8831)		L.A. 00981	
David Rose ***Attorney-in-Fact*** ***Drose@fmi.com***	Arguello Inc. Corporate Office 700 Milam, Suite 3100 Houston, TX 77002 (713) 579-6000	L	L.A. 02372	***$3,000,000***
David Rose ***Attorney-in-Fact*** ***Drose@fmi.com***	Arguello Inc. Field Office 17100 Calle Mariposa Reina Goleta, CA 93117-9737 (805) 937-6377		L.A. 02372	
Keith Wenal ***Secretary and Executive Vice President, Environment, Health, Safety and Regulatory*** ***Keith.wenal@beacon-west.com***	Beacon West Energy Group, LLC 1072 Casitas Pass Rd. #221 Carpinteria, CA 93013 (805) 705-9307		L.A. 03539	
Brent Chalmers ***Vice President, Beta Operations*** ***Brent.Chalmers@amplifyenergy.com***	Beta Operating Company, LLC 500 Dallas Street, 1800 Houston, TX 77002 (562) 628-1539	L, O, P	L.A. 03126	***$3,000,000***
Shane P. Reeves ***Director*** ***Shane@blackravenresources.com***	Black Raven Resources LLC 1616 S. Voss Street #875 Houston, TX 77057 (832) 510-8950		L.A. 03506	
Charles W. Cappel ***President*** ***cwcappel1@gmail.com***	Carone Petroleum Corporation 1145 Eugenia Place Carpinteria, CA 93013 (805) 899-3144		L.A. 03018	

W.M. Templeton ***Manager*** ***wmtempleton@dcorllc.com***	Channel Islands Capital, LLC 10455 Strait Lane Dallas, Texas 75229 (469) 621-8040	L	L.A. 03284	***$300,000***
J. Keith Couvillion ***Assistant Secretary*** ***Keithcouvillion@chevron.com***	Chevron U.S.A Inc. 1500 Louisiana Street Houston, TX 77002 (832) 854-3653	P	L.A. 00078	
James Carlton ***Land Manager*** ***Jim.carlton@conocophillips.com***	ConocoPhillips P.O. Box 2197 Houston, TX 77252-2197 832-486-2669		L.A. 00056	
John Richels ***President, CEO*** ***jrichels@devon.com***	Devon Energy Production Company, L.P. 333 West Sheridan Avenue Oklahoma City, OK 73102 (405) 228-4800		L.A. 02410	
John Richels ***President, CEO*** ***jrichels@devon.com***	Devon Energy Production Company, L.P. 333 West Sheridan Avenue Oklahoma City, OK 73102 (405) 228-4800	L	L.A. 02421	
Alan Templeton ***President*** ***atempleton@dcorllc.com***	DCOR, L.L.C. Operations Office 1000 Town Center Drive Suite 600 Oxnard, CA 93036 (805) 535-2000	L, O, P	L.A. 02531	***$3,000,000***
Alan Templeton ***President*** ***atempleton@dcorllc.com***	DCOR, L.L.C. Headquarters Office 8401 North Central Express, Suite 525 Dallas, TX 75225 (469) 621-8100		L.A. 02531	
S.M. Greenlee ***Vice President*** ***www.exxonmobil.com***	Exxon Mobil Corporation 12000 Calle Real Goleta, CA 93117 (805) 961-4066	L, O	L.A. 00276	***$3,000,000***
S.M. Greenlee ***President*** ***www.exxonmobil.com***	Exxon Mobil Oil Corporation, Prod/CTG/PTA Post Office Box 2024 Houston, TX 77252-2024 (281) 654-6236		L.A. 00039	
David Rose ***Attorney-in-Fact*** ***drose@fmi.com***	Freeport-McMoRan Oil & Gas LLC 201 St. Joseph Street, Second Floor New Orleans, LA 70130	L, O, P	L.A. 03280	***$3,000,000***

	(713) 579-6377			
M. Brad Robinson ***CEO/President*** ***brobinson@oxbow.com***	Harvest Energy Inc. c/o Oxbow 1601 Forum Place West Palm, FL 33401 (561) 697-4300	L		
Valarie Fusie ***Valerie.Fusie@kochind.com***	Koch Industries, LLC 950 17th Street, Suite 1900 Denver, CO 80202 (303) 325-2581		L.A. 00722	
Valerie Fusie ***Valerie.Fusie@kochind.com***	Koch Industries, Inc. 950 17th Street, Suite 1900 Denver, CO 80202 (303) 325-2581	L	L.A. 00295	
Myron Neugeboren ***Program Management*** ***m.neugeboren@Minoco.com***	Minoco 1980-IPLC Oil & Gas Program P.O. Box 1410 Lakeville, CT 06039 (860) 435-2603		L.A. 00732	
Myron Neugeboren ***Program Management*** ***m.neugeboren@Minoco.com***	Minoco UAQ, Ltd. P.O. Box 1410 Lakeville, CT 06039 (860) 435-2603	L	L.A. 00733	
M.W. Massey ***Director***	Mobil California Exploration & Producing Asset Company 233 Benmar Rm. 1210 Houston, TX 77060 (281) 654-5077		L.A. 02215	
T.R. Walters ***Vice President*** ***www.exxonmobil.com***	Mobil Exploration & Producing North America U.S. Inc. Prod/CTG/PTA Post Office Box 2024 Houston, TX 77252-2024 (713) 680-5275		L.A. 01055	
R. Scott Nance ***Operations Landman*** ***snance@nobleenergyinc.com***	Noble Energy, Inc. 100 Glenborough, Suite 100 Houston, TX 77067 (281) 876-6145		L.A. 02237	***$1,000,000.00***
David Rose ***Attorney-in-Fact*** ***drose@fmi.com***	Pacific Interstate Offshore Company700 Milam, #3100 Houston, TX 77002 (713) 579-6226	P	L.A. 01717	

Brian Smith ***HSE Supervisor*** ***bsmith@sableoffshore.com***	Pacific Offshore Pipeline Company 12100 Calle Real Goleta, CA 93117 (805) 968-7015 x248	P	L.A. 00549
Robert Carone ***President/Chief Financial Officer*** ***rcarone@pacops.com***	Pacific Operators Offshore LLC P.O. Box 5565 Oxnard, CA 93031 (805) 899-3144		L.A. 01560
Christine Thorp ***Director*** ***cthorp@petrol.com***	Par Petroleum Holdings Inc. One Memorial 800 Gessner Road Houston, TX 77024 (281)899-4800		L.A. 01753
David Rose ***Attorney-in-Fact*** ***drose@fmi.com***	Point Arguello Natural Gas Line Company 17100 Calle Mariposa Reina Goleta, CA 93117 (805) 937-6377	P	L.A. 01020
David Rose ***Attorney-in-Fact*** ***drose@fmi.com***	Point Arguello Natural Gas Line Company 17100 Calle Mariposa Reina Goleta, CA 93117 (805) 937-6377	P	L.A. 01019
Ryan Templeton ***Manager*** ***RTempleton@dcorllc.com***	Rincon Offshore Investment, LLC 107 Blackwater Street Santa Rosa Beach, Florida 32459 (469)621-8000		L.A. 03544
Carolyn Bertrand ***Deputy General Counsel*** ***cbertrand@sableoffshore.com***	Sable Offshore Corp. 845 Texas Ave. Suite2920 Houston, Texas 77002	L, O	L.A. 03726
Charlie Cappel ***President/Chief Financial Officer*** ***cwcappel1@gmail.com***	Signal Hill Service, Inc. P.O. Box 5565 Oxnard, CA 93031 (805) 899-3144		L.A.1559
W.E. Koshak ***Attorney-in-Fact*** ***skip.koshak@shell.com***	SWEPI LP P.O. Box 576 Houston, TX 77001		
Darren Katic ***President*** *dkatic@hawkerenergyllc.com*	West Energy Offshore Ltd 326 South Pacific Coast Highway, Suite 102 Redondo Beach, CA 90277		L.A. 03500

David Seery ***Vice President, Lands*** ***DaveS@whiting.com***	Whiting Oil and Gas Corporation 1700 Broadway, #2300 Denver, CO 80390-2301 (303) 837-1661	L	L.A. 1421

L - INTEREST IN LEASE (S) ***O - OPERATOR*** ***P - INTEREST IN PIPELINE (S)***