Path: J:\U167 - US Wind MD\04 Graphics\GIS\APRX\Benthic\U167_BenthicTaxa_ComplexHab\U167_BenthicTaxa_ComplexHabDetailed_NMFS-Update.aprx

Drawing Date: 6/30/2023 Author: kbachand

© 2023 TRC Companies



- Ripples
- Troughs
- Offshore Export Cable Corridor
- Lease Area
- Heterogeneous Complex Habitat
- Soft Bottom Habitat
- Bathymetry Depth Contour (0.5 m Interval)

Benthic habitat classifications shown follow the NMFS-modified CMECS classification system, with areas of 5% gravel or more mapped as complex, heterogeneous complex, or large-grained complex habitat.

Area of Detail

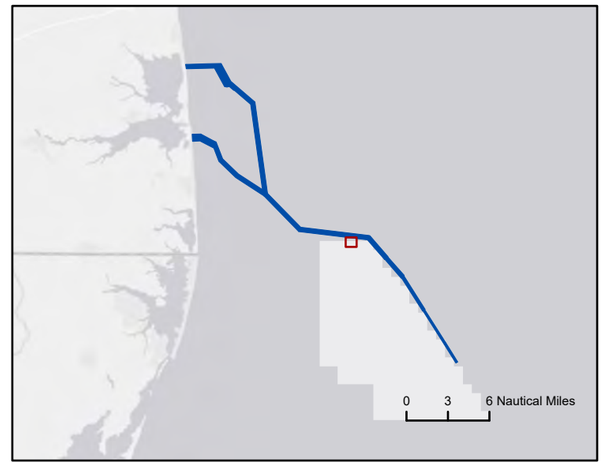

0 500 1,000 Feet

Scale: 1:5,000

Source:
1) ESRI, World Ocean Base
2) GEMS, Detailed Bathymetry, 2021/2022

Habitat Maps Detail for NMFS-Modified CMECS Classification

Sheet 82 OF 383

Maryland Offshore Wind Project
Offshore Maryland and Delaware

TRC

1:5,000 Complex Habitat Maps

Path: J:\U167 - US Wind MD\04 Graphics\GIS\APRX\Benthic\U167_BenthicTaxa_ComplexHab\U167_BenthicTaxa_ComplexHabDetailed_NMFS-Update.aprx

Drawing Date: 6/30/2023 Author: kbachand

© 2023 TRC Companies



- Ripples
- Sand Waves Dune Field
- Offshore Export Cable Corridor
- Lease Area
- Heterogeneous Complex Habitat
- Soft Bottom Habitat
- Bathymetry Depth Contour (0.5 m Interval)

Benthic habitat classifications shown follow the NMFS-modified CMECS classification system, with areas of 5% gravel or more mapped as complex, heterogeneous complex, or large-grained complex habitat.

Area of Detail



0 500 1,000 Feet

Scale: 1:5,000

Source:
1) ESRI, World Ocean Base
2) GEMS, Detailed Bathymetry, 2021/2022

Habitat Maps Detail for NMFS-Modified CMECS Classification

Sheet 83 OF 383

Maryland Offshore Wind Project
Offshore Maryland and Delaware

TRC

1:5,000 Complex Habitat Maps

Path: J:\U167 - US Wind MD\04 Graphics\GIS\APRX\Benthic\U167_BenthicTaxa_ComplexHab\U167_BenthicTaxa_ComplexHabDetailed_NMFS-Update.aprx
Drawing Date: 6/30/2023 Author: kbachand
© 2023 TRC Companies

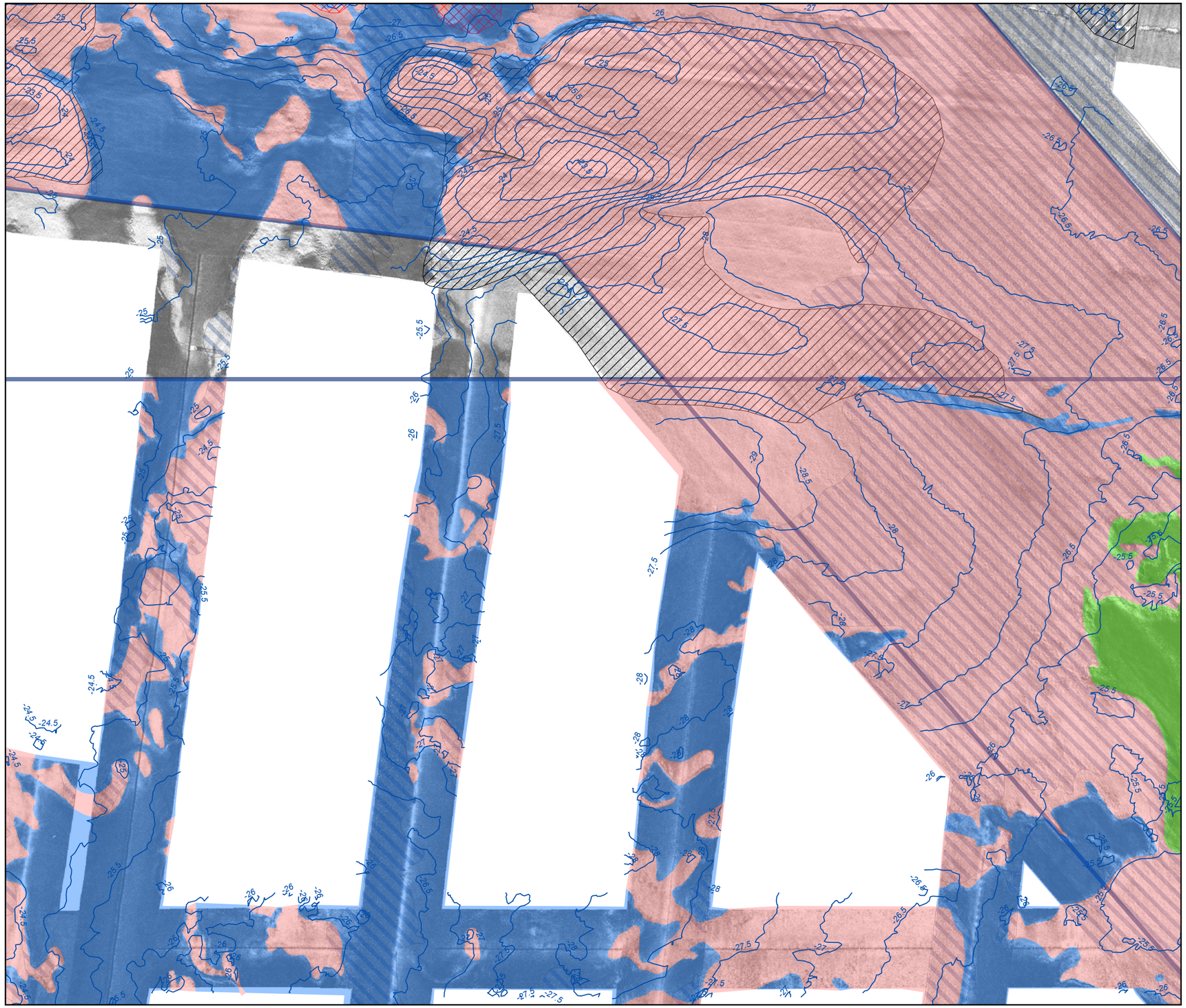

- Ripples
- Sand Waves Dune Field
- Dunes
- Troughs
- Offshore Export Cable Corridor
- Lease Area
- Complex Habitat
- Heterogeneous Complex Habitat
- Soft Bottom Habitat
- Bathymetry Depth Contour (0.5 m Interval)

Benthic habitat classifications shown follow the NMFS-modified CMECS classification system, with areas of 5% gravel or more mapped as complex, heterogeneous complex, or large-grained complex habitat.

Area of Detail



0 500 1,000 Feet

Scale: 1:5,000

Source:
1) ESRI, World Ocean Base
2) GEMS, Detailed Bathymetry, 2021/2022

Habitat Maps Detail for NMFS-Modified CMECS Classification

Sheet 84 OF 383

Maryland Offshore Wind Project
Offshore Maryland and Delaware

TRC

1:5,000 Complex Habitat Maps

© 2023 TRC Companies

Drawing Date: 6/30/2023 Author: kbachand Path: J:\U167 - US Wind MD\04 Graphics\GIS\APRX\Benthic\U167_BenthicTaxa_ComplexHab\U167_BenthicTaxa_ComplexHabDetailed_NMFS-Update.aprx

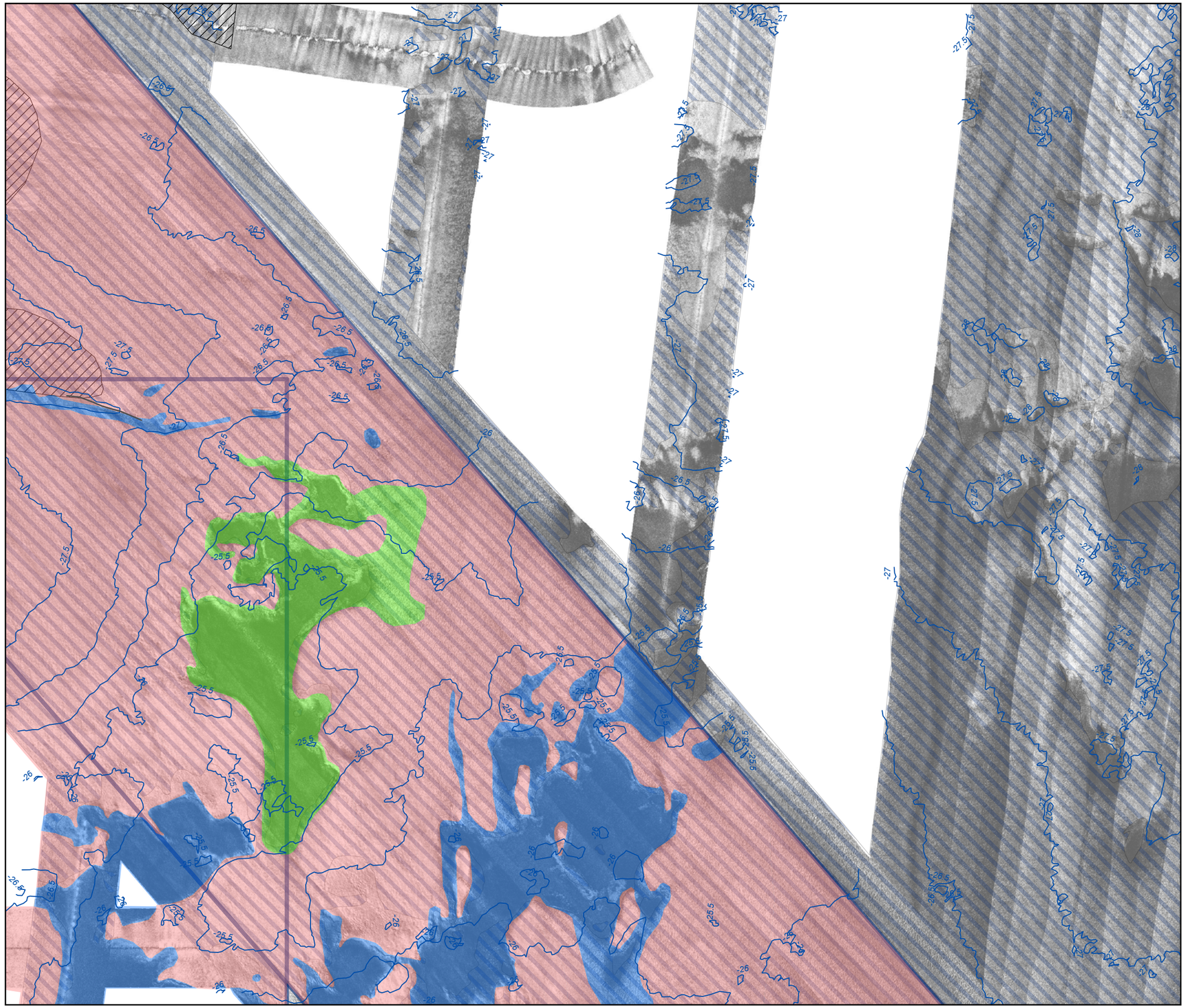

- Ripples
- Sand Waves Dune Field
- Troughs
- Offshore Export Cable Corridor
- Lease Area
- Complex Habitat
- Heterogeneous Complex Habitat
- Soft Bottom Habitat
- Bathymetry Depth Contour (0.5 m Interval)

Benthic habitat classifications shown follow the NMFS-modified CMECS classification system, with areas of 5% gravel or more mapped as complex, heterogeneous complex, or large-grained complex habitat.

Area of Detail



0 500 1,000 Feet

Scale: 1:5,000

Source:
1) ESRI, World Ocean Base
2) GEMS, Detailed Bathymetry, 2021/2022

Habitat Maps Detail for NMFS-Modified CMECS Classification

Sheet 85 OF 383

Maryland Offshore Wind Project
Offshore Maryland and Delaware

TRC

1:5,000 Complex Habitat Maps

Path: J:\U167 - US Wind MD\04 Graphics\GIS\APRX\Benthic\U167_BenthicTaxa_ComplexHab\U167_BenthicTaxa_ComplexHabDetailed_NMFS-Update.aprx
Drawing Date: 6/30/2023 Author: kbachand
© 2023 TRC Companies



- Ripples
- Troughs
- Amalgamated Sand Waves
- Lease Area
- Heterogeneous Complex Habitat
- Soft Bottom Habitat
- Bathymetry Depth Contour (0.5 m Interval)

Benthic habitat classifications shown follow the NMFS-modified CMECS classification system, with areas of 5% gravel or more mapped as complex, heterogeneous complex, or large-grained complex habitat.

Area of Detail

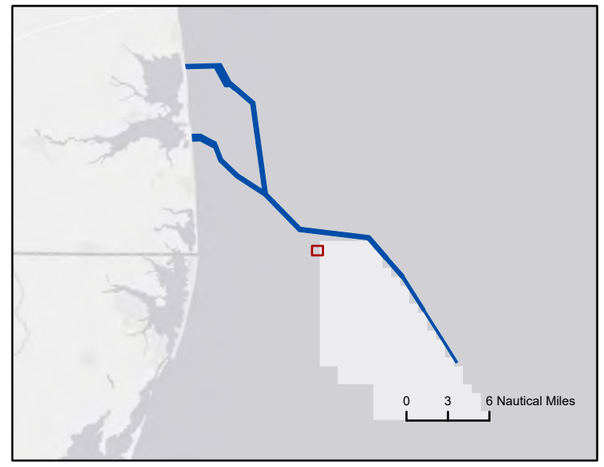

0 500 1,000 Feet

Scale: 1:5,000

Source:
1) ESRI, World Ocean Base
2) GEMS, Detailed Bathymetry, 2021/2022

Habitat Maps Detail for NMFS-Modified CMECS Classification

Sheet 86 OF 383

Maryland Offshore Wind Project
Offshore Maryland and Delaware

TRC

1:5,000 Complex Habitat Maps

Path: J:\U167 - US Wind MD\04 Graphics\GIS\APRX\Benthic\U167_BenthicTaxa_ComplexHab\U167_BenthicTaxa_ComplexHabDetailed_NMFS-Update.aprx
Drawing Date: 6/30/2023 Author: Kbachand
© 2023 TRC Companies

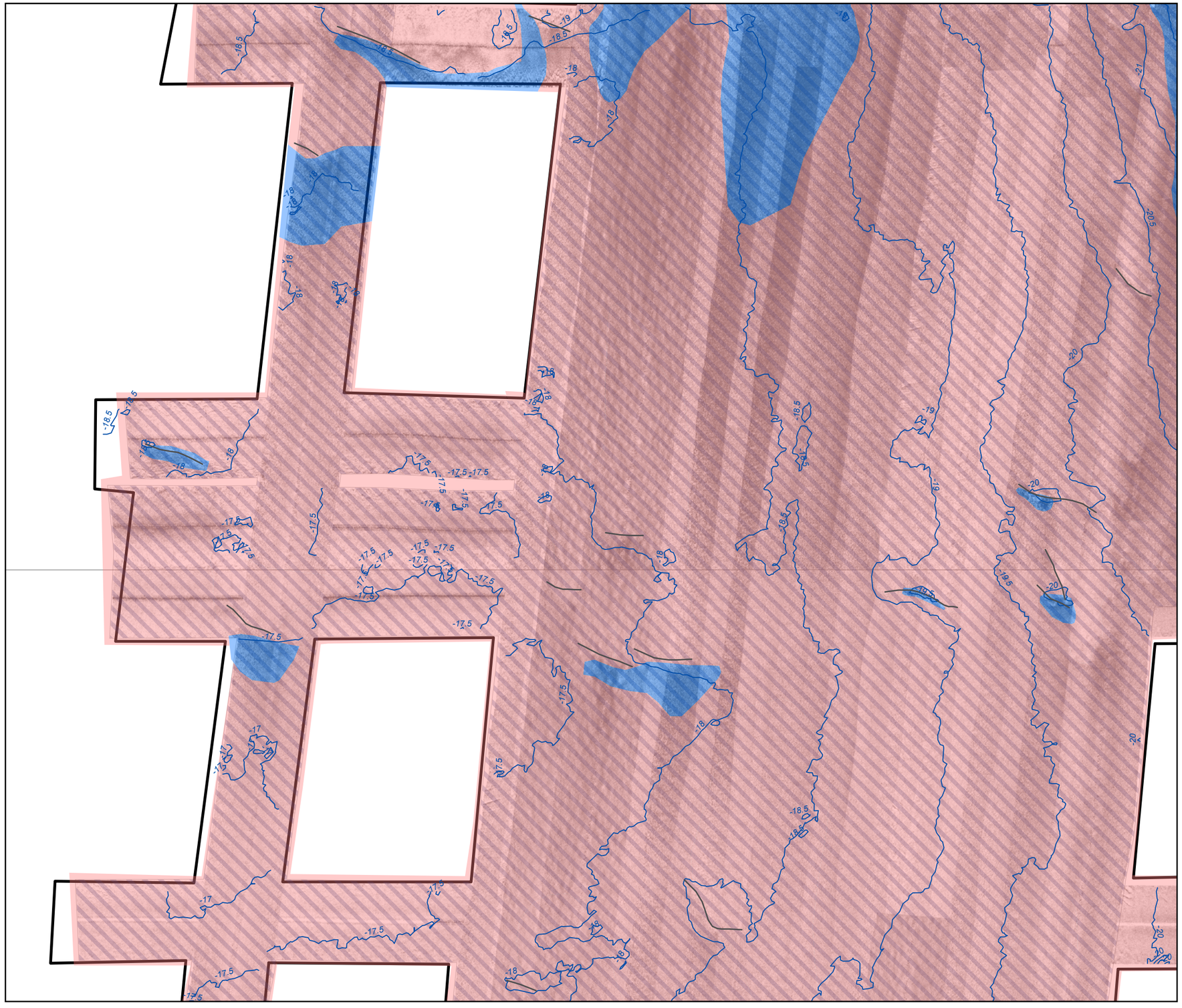

- Ripples
- Troughs
- Amalgamated Sand Waves
- Lease Area
- Heterogeneous Complex Habitat
- Soft Bottom Habitat
- Bathymetry Depth Contour (0.5 m Interval)

Benthic habitat classifications shown follow the NMFS-modified CMECS classification system, with areas of 5% gravel or more mapped as complex, heterogeneous complex, or large-grained complex habitat.

Area of Detail

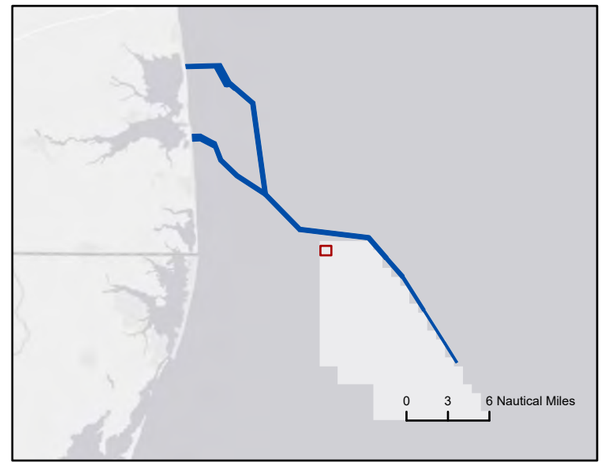

0 500 1,000 Feet

Scale: 1:5,000

Source:
1) ESRI, World Ocean Base
2) GEMS, Detailed Bathymetry, 2021/2022

Habitat Maps Detail for NMFS-Modified CMECS Classification

Sheet 87 OF 383

Maryland Offshore Wind Project
Offshore Maryland and Delaware

TRC

1:5,000 Complex Habitat Maps

Path: J:\U167 - US Wind MD\04 Graphics\GIS\APRX\Benthic\U167_BenthicTaxa_ComplexHab\U167_BenthicTaxa_ComplexHabDetailed_NMFS-Update.aprx

Drawing Date: 6/30/2023 Author: kbadnard

© 2023 TRC Companies

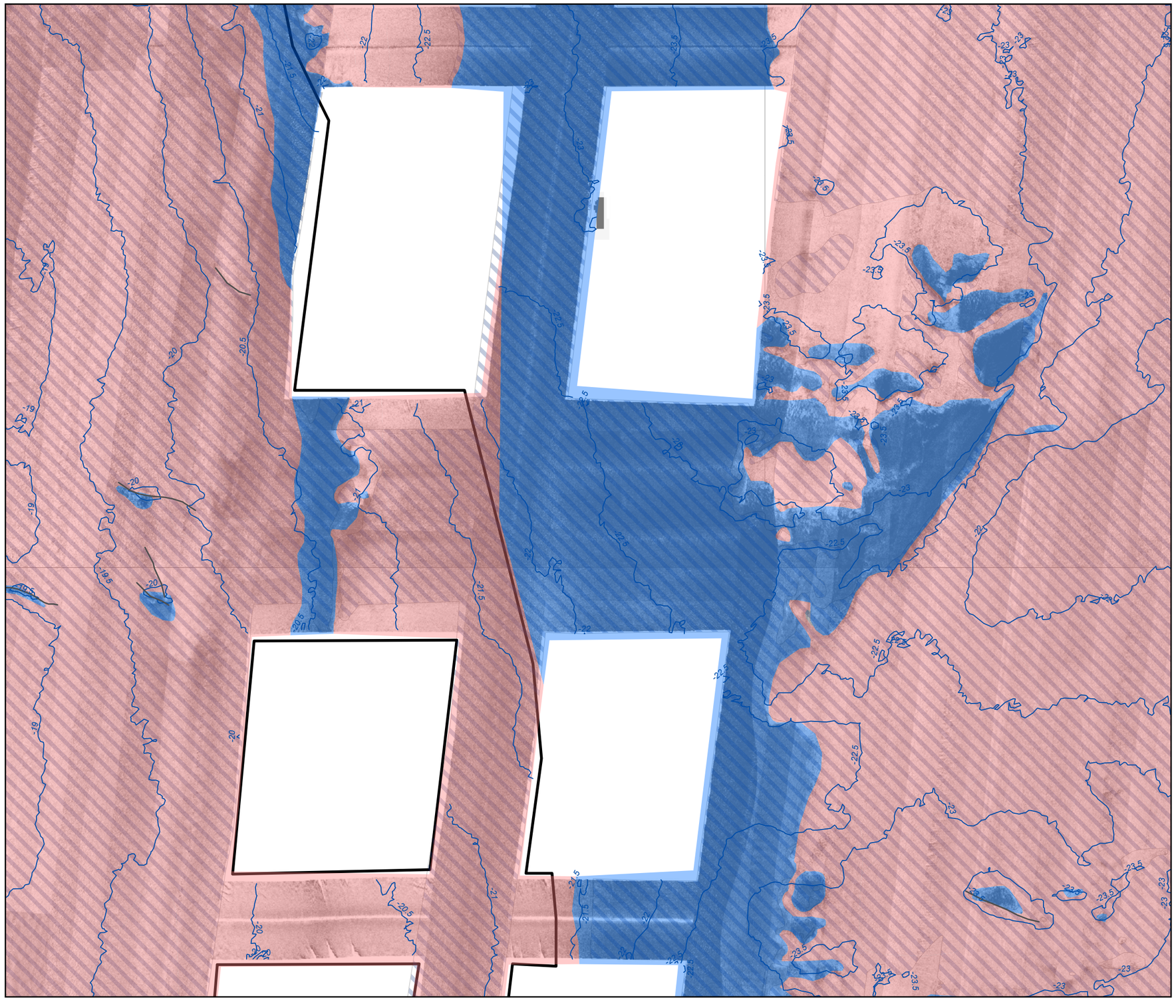

- Ripples
- Troughs
- Amalgamated Sand Waves
- Lease Area
- Heterogeneous Complex Habitat
- Soft Bottom Habitat
- Bathymetry Depth Contour (0.5 m Interval)

Benthic habitat classifications shown follow the NMFS-modified CMECS classification system, with areas of 5% gravel or more mapped as complex, heterogeneous complex, or large-grained complex habitat.

Area of Detail

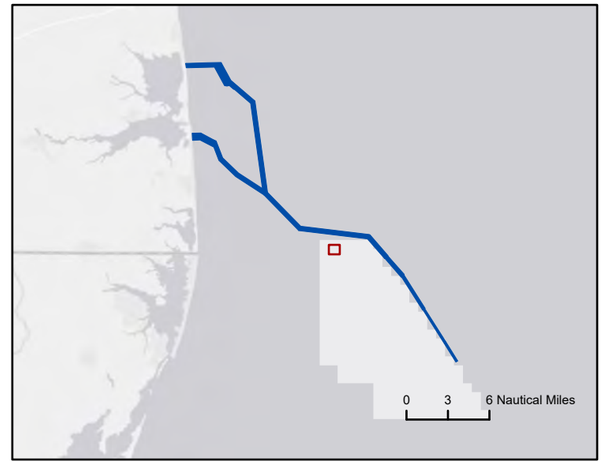

0 500 1,000 Feet

Scale: 1:5,000

Source:
1) ESRI, World Ocean Base
2) GEMS, Detailed Bathymetry, 2021/2022

Habitat Maps Detail for NMFS-Modified CMECS Classification

Sheet 88 OF 383

Maryland Offshore Wind Project
Offshore Maryland and Delaware

TRC

1:5,000 Complex Habitat Maps

Path: J:\U167 - US Wind MD\04 Graphics\GIS\APRX\Benthic\U167_BenthicTaxa_ComplexHab\U167_BenthicTaxa_ComplexHabDetailed_NMFS-Update.aprx
Drawing Date: 6/30/2023 Author: kbachand
© 2023 TRC Companies



- Ripples
- Troughs
- Lease Area
- Heterogeneous Complex Habitat
- Soft Bottom Habitat
- Bathymetry Depth Contour (0.5 m Interval)

Benthic habitat classifications shown follow the NMFS-modified CMECS classification system, with areas of 5% gravel or more mapped as complex, heterogeneous complex, or large-grained complex habitat.

Area of Detail

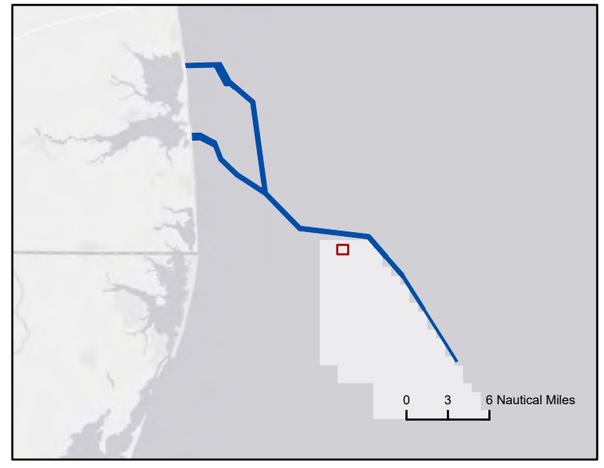

0 500 1,000 Feet

Scale: 1:5,000

Source:
1) ESRI, World Ocean Base
2) GEMS, Detailed Bathymetry, 2021/2022

Habitat Maps Detail for NMFS-Modified CMECS Classification

Sheet 89 OF 383

Maryland Offshore Wind Project
Offshore Maryland and Delaware

TRC

1:5,000 Complex Habitat Maps

Path: J:\U167 - US Wind MD\04 Graphics\GIS\APRX\Benthic\U167_BenthicTaxa_ComplexHab\U167_BenthicTaxa_ComplexHabDetailed_NMFS-Update.aprx
Drawing Date: 6/30/2023 Author: kbachand
© 2023 TRC Companies



- Ripples
- Lease Area
- Heterogeneous Complex Habitat
- Soft Bottom Habitat
- Bathymetry Depth Contour (0.5 m Interval)

Benthic habitat classifications shown follow the NMFS-modified CMECS classification system, with areas of 5% gravel or more mapped as complex, heterogeneous complex, or large-grained complex habitat.

Area of Detail

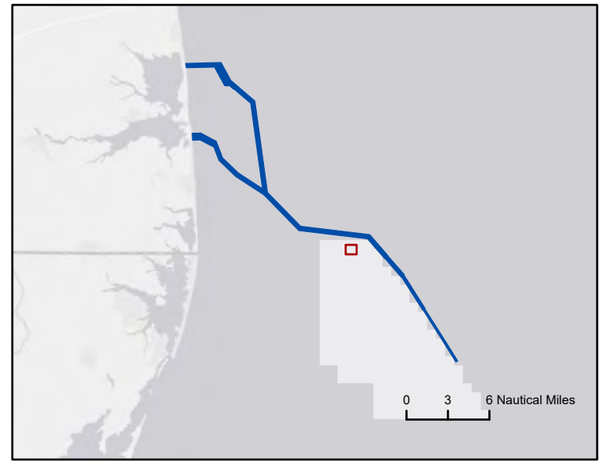

0 500 1,000 Feet

Scale: 1:5,000

Source:
1) ESRI, World Ocean Base
2) GEMS, Detailed Bathymetry, 2021/2022

Habitat Maps Detail for NMFS-Modified CMECS Classification

Sheet 90 OF 383

Maryland Offshore Wind Project
Offshore Maryland and Delaware

TRC

1:5,000 Complex Habitat Maps

Path: J:\U167 - US Wind MD\04 Graphics\GIS\APRX\Benthic\U167_BenthicTaxa_ComplexHab\U167_BenthicTaxa_ComplexHabDetailed_NMFS-Update.aprx
Drawing Date: 6/30/2023 Author: kbachand
© 2023 TRC Companies

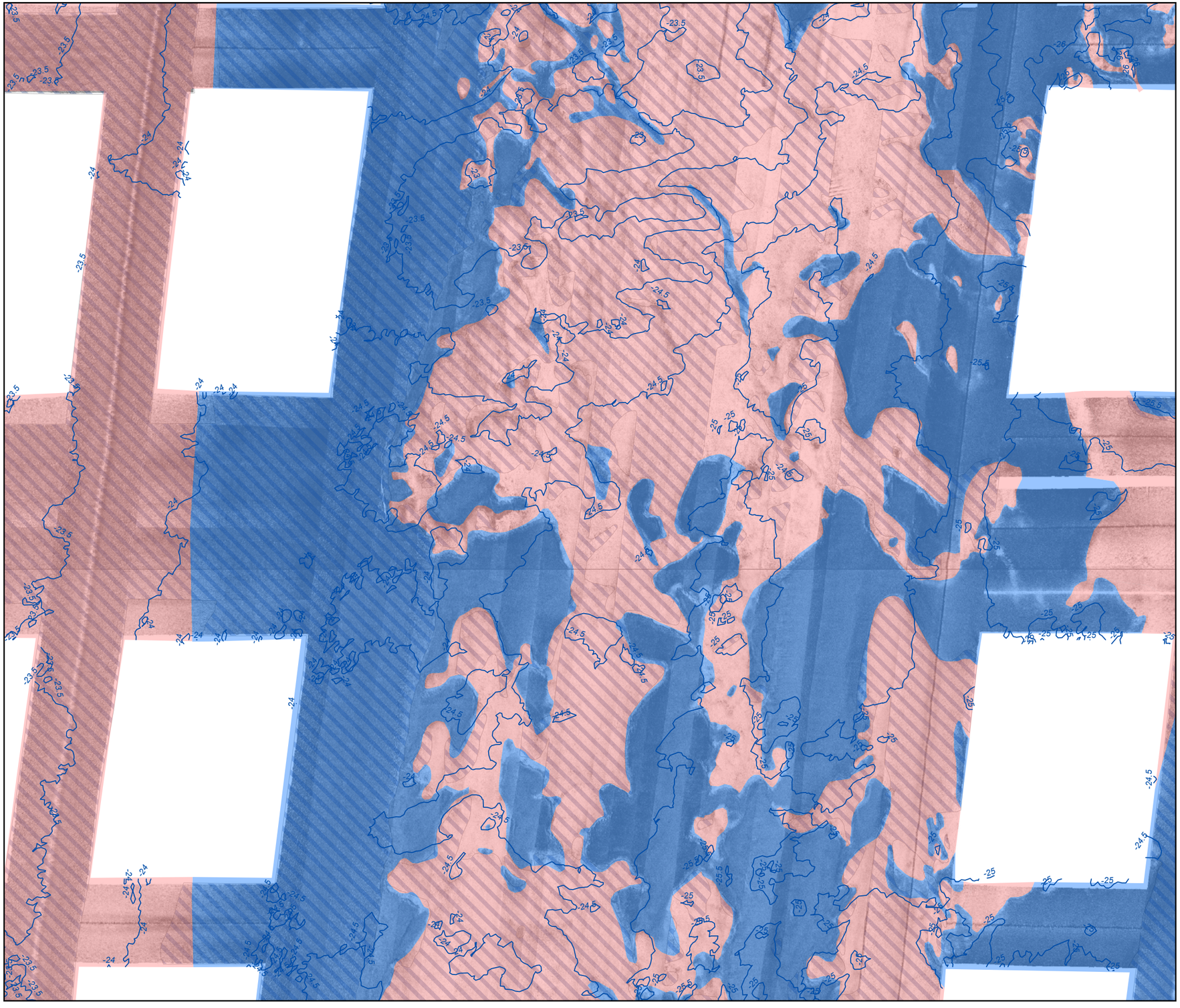

- Ripples
- Lease Area
- Heterogeneous Complex Habitat
- Soft Bottom Habitat
- Bathymetry Depth Contour (0.5 m Interval)

Benthic habitat classifications shown follow the NMFS-modified CMECS classification system, with areas of 5% gravel or more mapped as complex, heterogeneous complex, or large-grained complex habitat.

Area of Detail

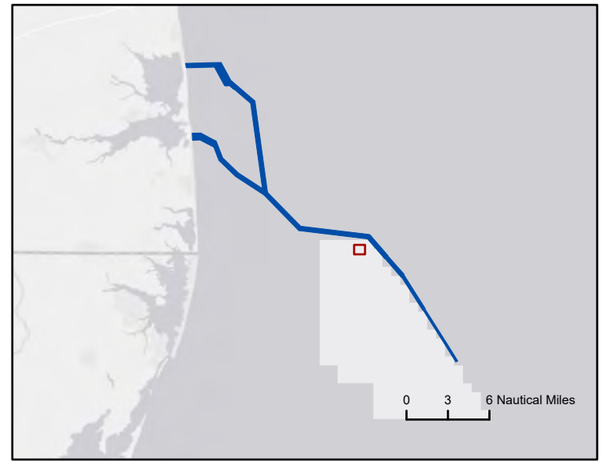

0 500 1,000 Feet

Scale: 1:5,000

Source:
1) ESRI, World Ocean Base
2) GEMS, Detailed Bathymetry, 2021/2022

Habitat Maps Detail for NMFS-Modified CMECS Classification

Sheet 91 OF 383

Maryland Offshore Wind Project
Offshore Maryland and Delaware

TRC

1:5,000 Complex Habitat Maps

Path: J:\U167 - US Wind MD\04 Graphics\GIS\APRX\Benthic\U167_BenthicTaxa_ComplexHab\U167_BenthicTaxa_ComplexHabDetailed_NMFS-Update.aprx

Drawing Date: 6/30/2023 Author: kbachand

© 2023 TRC Companies

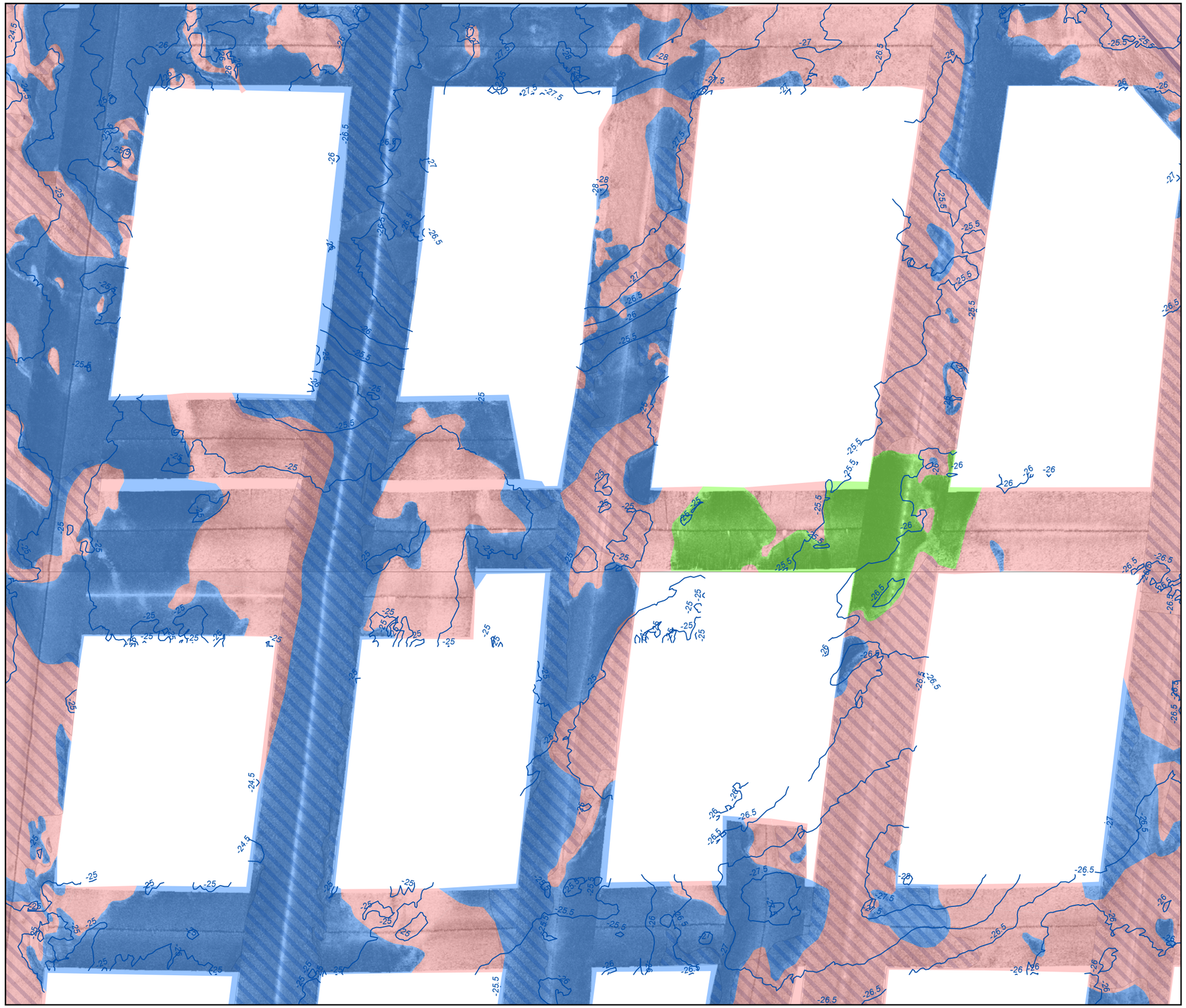

- Ripples
- Offshore Export Cable Corridor
- Lease Area
- Complex Habitat
- Heterogeneous Complex Habitat
- Soft Bottom Habitat
- Bathymetry Depth Contour (0.5 m Interval)

Benthic habitat classifications shown follow the NMFS-modified CMECS classification system, with areas of 5% gravel or more mapped as complex, heterogeneous complex, or large-grained complex habitat.

Area of Detail

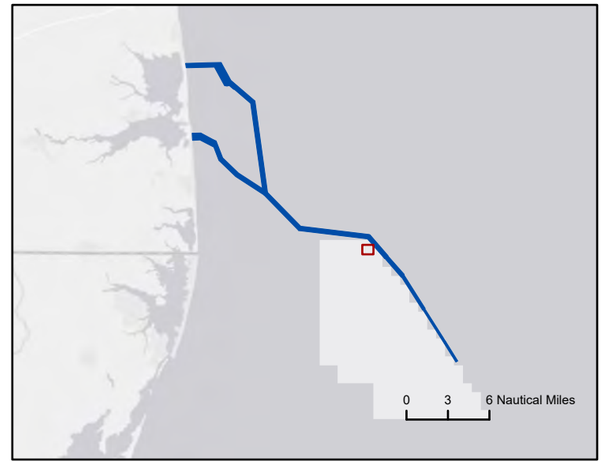

0 500 1,000 Feet

Scale: 1:5,000

Source:
1) ESRI, World Ocean Base
2) GEMS, Detailed Bathymetry, 2021/2022

Habitat Maps Detail for NMFS-Modified CMECS Classification

Sheet 92 OF 383

Maryland Offshore Wind Project
Offshore Maryland and Delaware

TRC

1:5,000 Complex Habitat Maps

Path: J:\U167 - US Wind MD\04 Graphics\GIS\APRX\Benthic\U167_BenthicTaxa_ComplexHab\U167_BenthicTaxa_ComplexHabDetailed_NMFS-Update.aprx

Drawing Date: 6/30/2023 Author: kbachand

© 2023 TRC Companies



- Ripples
- Offshore Export Cable Corridor
- Lease Area
- Complex Habitat
- Heterogeneous Complex Habitat
- Soft Bottom Habitat
- Bathymetry Depth Contour (0.5 m Interval)

Benthic habitat classifications shown follow the NMFS-modified CMECS classification system, with areas of 5% gravel or more mapped as complex, heterogeneous complex, or large-grained complex habitat.

Area of Detail

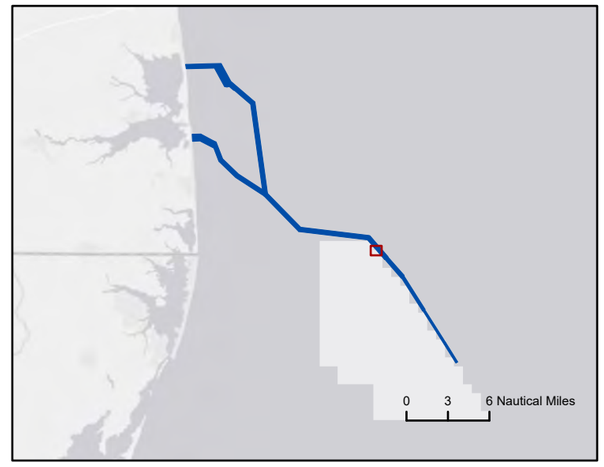

0 500 1,000 Feet

Scale: 1:5,000

Source:
1) ESRI, World Ocean Base
2) GEMS, Detailed Bathymetry, 2021/2022

Habitat Maps Detail for NMFS-Modified CMECS Classification

Sheet 93 OF 383

Maryland Offshore Wind Project
Offshore Maryland and Delaware

TRC

1:5,000 Complex Habitat Maps

Path: J:\U167 - US Wind MD\04 Graphics\GIS\APRX\Benthic\U167_BenthicTaxa_ComplexHab\U167_BenthicTaxa_ComplexHabDetailed_NMFS-Update.aprx
Drawing Date: 6/30/2023 Author: kbarchand
© 2023 TRC Companies



- Ripples
- Offshore Export Cable Corridor
- Lease Area
- Complex Habitat
- Heterogeneous Complex Habitat
- Soft Bottom Habitat
- Bathymetry Depth Contour (0.5 m Interval)

Benthic habitat classifications shown follow the NMFS-modified CMECS classification system, with areas of 5% gravel or more mapped as complex, heterogeneous complex, or large-grained complex habitat.

Area of Detail



0 500 1,000 Feet

Scale: 1:5,000

Source:
1) ESRI, World Ocean Base
2) GEMS, Detailed Bathymetry, 2021/2022

Habitat Maps Detail for NMFS-Modified CMECS Classification

Sheet 94 OF 383

Maryland Offshore Wind Project
Offshore Maryland and Delaware

TRC

1:5,000 Complex Habitat Maps

© 2023 TRC Companies

Drawing Date: 6/30/2023 Author: kbachand
Path: J:\U167 - US Wind MD\04 Graphics\GIS\APRX\Benthic\U167_BenthicTaxa_ComplexHab\U167_BenthicTaxa_ComplexHabDetailed_NMFS-Update.aprx

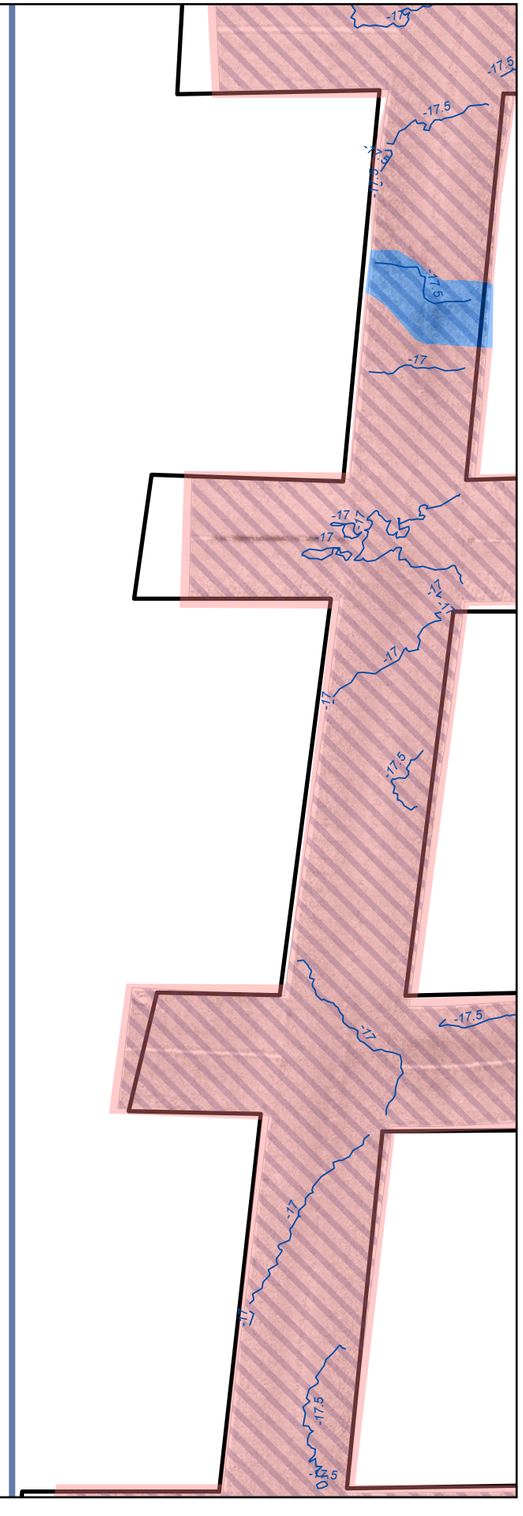

- Ripples
- Amalgamated Sand Waves
- Lease Area
- Heterogeneous Complex Habitat
- Soft Bottom Habitat
- Bathymetry Depth Contour (0.5 m Interval)

Benthic habitat classifications shown follow the NMFS-modified CMECS classification system, with areas of 5% gravel or more mapped as complex, heterogeneous complex, or large-grained complex habitat.

Area of Detail

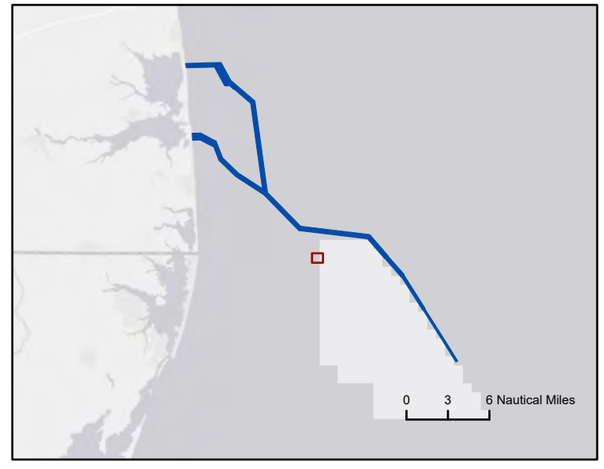

0 500 1,000 Feet

Scale: 1:5,000

Source:
1) ESRI, World Ocean Base
2) GEMS, Detailed Bathymetry, 2021/2022

Habitat Maps Detail for NMFS-Modified CMECS Classification

Sheet 95 OF 383

Maryland Offshore Wind Project
Offshore Maryland and Delaware

TRC

1:5,000 Complex Habitat Maps

© 2023 TRC Companies

Drawing Date: 6/30/2023 Author: kbachand
Path: J:\U167 - US Wind MD\04 Graphics\GIS\APRX\Benthic\U167_BenthicTaxa_ComplexHab\U167_BenthicTaxa_ComplexHabDetailed_NMFS-Update.aprx

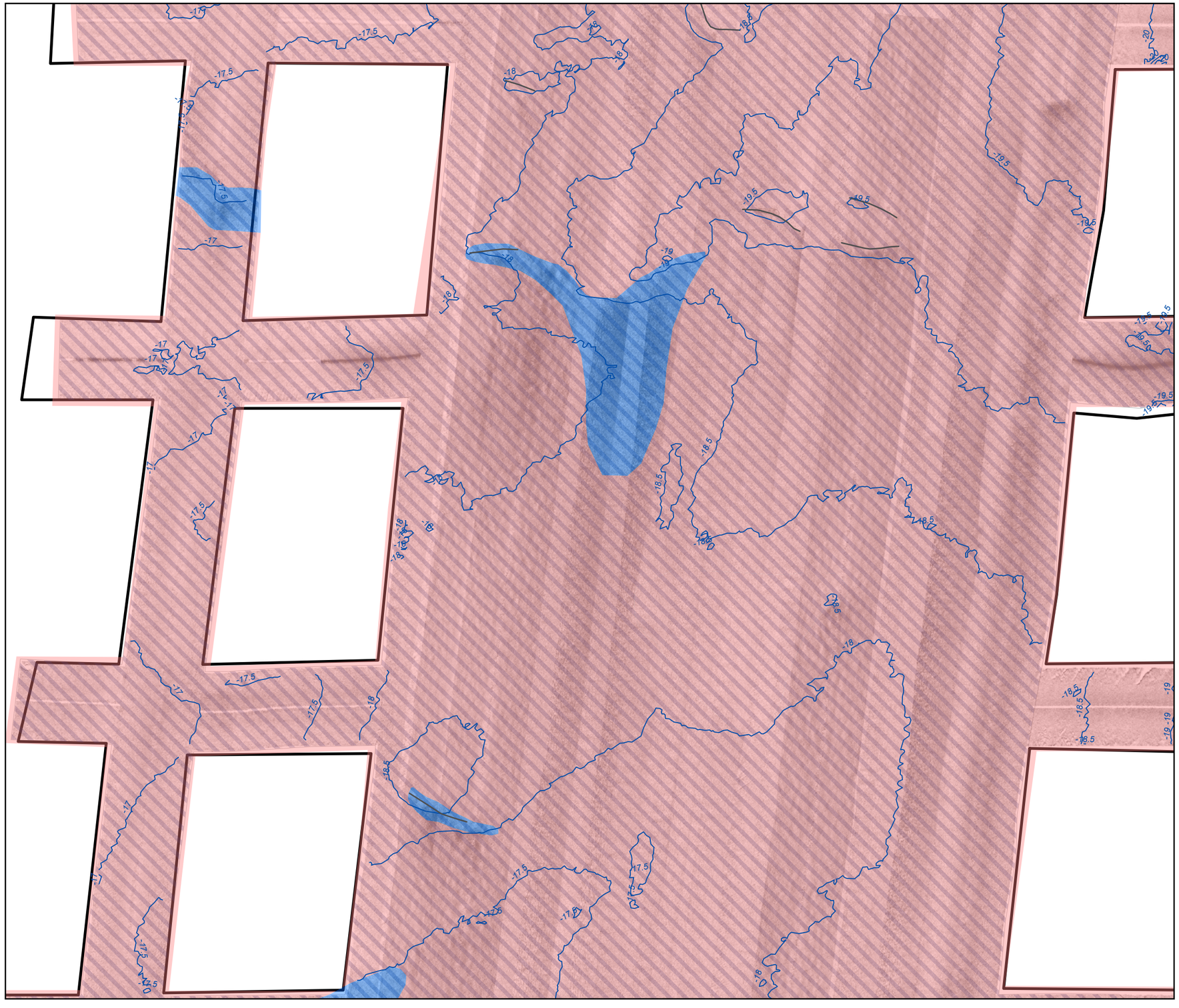

- Ripples
- Troughs
- Amalgamated Sand Waves
- Lease Area
- Heterogeneous Complex Habitat
- Soft Bottom Habitat
- Bathymetry Depth Contour (0.5 m Interval)

Benthic habitat classifications shown follow the NMFS-modified CMECS classification system, with areas of 5% gravel or more mapped as complex, heterogeneous complex, or large-grained complex habitat.

Area of Detail

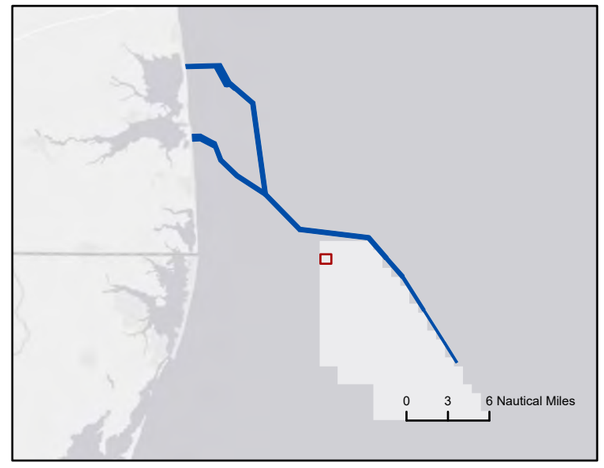

0 500 1,000 Feet

Scale: 1:5,000

Source:
1) ESRI, World Ocean Base
2) GEMS, Detailed Bathymetry, 2021/2022

Habitat Maps Detail for NMFS-Modified CMECS Classification

Sheet 96 OF 383

Maryland Offshore Wind Project
Offshore Maryland and Delaware

TRC

1:5,000 Complex Habitat Maps

Path: J:\U167 - US Wind MD\04 Graphics\GIS\APRX\Benthic\U167_BenthicTaxa_ComplexHab\U167_BenthicTaxa_ComplexHabDetailed_NMFS-Update.aprx
Drawing Date: 6/30/2023 Author: kbachand
© 2023 TRC Companies



- Ripples
- Troughs
- Amalgamated Sand Waves
- Lease Area
- Heterogeneous Complex Habitat
- Soft Bottom Habitat
- Bathymetry Depth Contour (0.5 m Interval)

Benthic habitat classifications shown follow the NMFS-modified CMECS classification system, with areas of 5% gravel or more mapped as complex, heterogeneous complex, or large-grained complex habitat.

Area of Detail



0 500 1,000 Feet

Scale: 1:5,000

Source:
1) ESRI, World Ocean Base
2) GEMS, Detailed Bathymetry, 2021/2022

Habitat Maps Detail for NMFS-Modified CMECS Classification

Sheet 97 OF 383

Maryland Offshore Wind Project
Offshore Maryland and Delaware

TRC

1:5,000 Complex Habitat Maps

Path: J:\U167 - US Wind MD\04 Graphics\GIS\APRX\Benthic\U167_BenthicTaxa_ComplexHab\U167_BenthicTaxa_ComplexHabDetailed_NMFS-Update.aprx
Drawing Date: 6/30/2023 Author: kbachand
© 2023 TRC Companies



- Ripples
- Troughs
- Lease Area
- Heterogeneous Complex Habitat
- Soft Bottom Habitat
- Bathymetry Depth Contour (0.5 m Interval)

Benthic habitat classifications shown follow the NMFS-modified CMECS classification system, with areas of 5% gravel or more mapped as complex, heterogeneous complex, or large-grained complex habitat.

Area of Detail



0 500 1,000 Feet

Scale: 1:5,000

Source:
1) ESRI, World Ocean Base
2) GEMS, Detailed Bathymetry, 2021/2022

Habitat Maps Detail for NMFS-Modified CMECS Classification

Sheet 98 OF 383

Maryland Offshore Wind Project
Offshore Maryland and Delaware

TRC

1:5,000 Complex Habitat Maps

Path: J:\U167 - US Wind MD\04 Graphics\GIS\APRX\Benthic\U167_BenthicTaxa_ComplexHab\U167_BenthicTaxa_ComplexHabDetailed_NMFS-Update.aprx
Drawing Date: 6/30/2023 Author: kbachand
© 2023 TRC Companies



Ripples
Lease Area
Large Grained Complex Habitat
Heterogeneous Complex Habitat
Soft Bottom Habitat
Bathymetry Depth Contour (0.5 m Interval)

Benthic habitat classifications shown follow the NMFS-modified CMECS classification system, with areas of 5% gravel or more mapped as complex, heterogeneous complex, or large-grained complex habitat.

Area of Detail

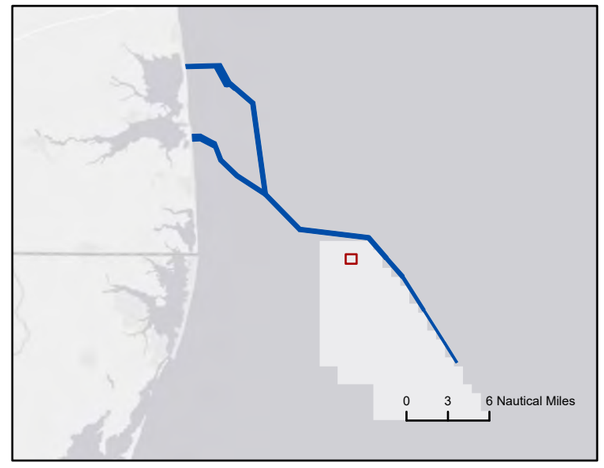

0 500 1,000 Feet

Scale: 1:5,000

Source:
1) ESRI, World Ocean Base
2) GEMS, Detailed Bathymetry, 2021/2022

Habitat Maps Detail for NMFS-Modified CMECS Classification

Sheet 99 OF 383

Maryland Offshore Wind Project
Offshore Maryland and Delaware

TRC

1:5,000 Complex Habitat Maps

Path: J:\U167 - US Wind MD\04 Graphics\GIS\APRX\Benthic\U167_BenthicTaxa_ComplexHab\U167_BenthicTaxa_ComplexHabDetailed_NMFS-Update.aprx

Drawing Date: 6/30/2023 Author: kbachand

© 2023 TRC Companies



- Ripples
- Lease Area
- Heterogeneous Complex Habitat
- Soft Bottom Habitat
- Bathymetry Depth Contour (0.5 m Interval)

Benthic habitat classifications shown follow the NMFS-modified CMECS classification system, with areas of 5% gravel or more mapped as complex, heterogeneous complex, or large-grained complex habitat.

Area of Detail

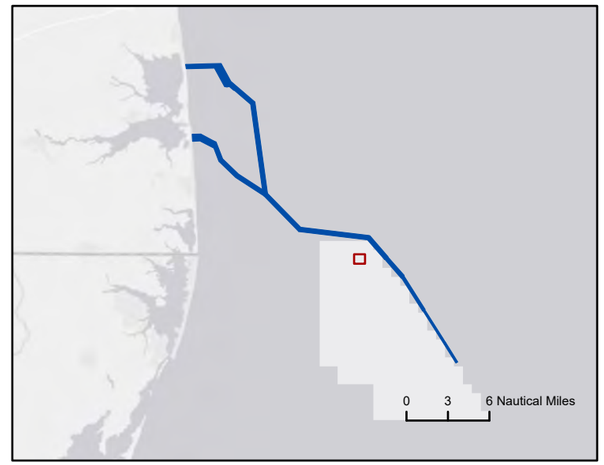

0 500 1,000 Feet

Scale: 1:5,000

Source:
1) ESRI, World Ocean Base
2) GEMS, Detailed Bathymetry, 2021/2022

Habitat Maps Detail for NMFS-Modified CMECS Classification

Sheet 100 OF 383

Maryland Offshore Wind Project
Offshore Maryland and Delaware

TRC

1:5,000 Complex Habitat Maps

Path: J:\U167 - US Wind MD\04 Graphics\GIS\APRX\Benthic\U167_BenthicTaxa_ComplexHab\U167_BenthicTaxa_ComplexHabDetailed_NMFS-Update.aprx

Drawing Date: 6/30/2023 Author: kbachand

© 2023 TRC Companies



- Ripples
- Lease Area
- Heterogeneous Complex Habitat
- Soft Bottom Habitat
- Bathymetry Depth Contour (0.5 m Interval)

Benthic habitat classifications shown follow the NMFS-modified CMECS classification system, with areas of 5% gravel or more mapped as complex, heterogeneous complex, or large-grained complex habitat.

Area of Detail

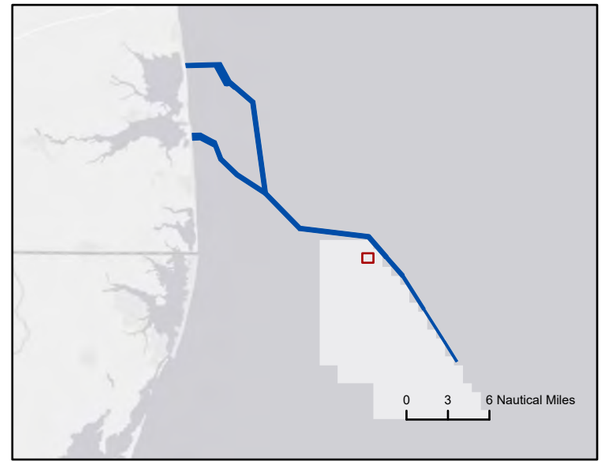

0 500 1,000 Feet

Scale: 1:5,000

Source:
1) ESRI, World Ocean Base
2) GEMS, Detailed Bathymetry, 2021/2022

Habitat Maps Detail for NMFS-Modified CMECS Classification

Sheet 101 OF 383

Maryland Offshore Wind Project
Offshore Maryland and Delaware

TRC

1:5,000 Complex Habitat Maps

Path: J:\U167 - US Wind MD\04 Graphics\GIS\APRX\Benthic\U167_BenthicTaxa_ComplexHab\U167_BenthicTaxa_ComplexHabDetailed_NMFS-Update.aprx
Drawing Date: 6/30/2023 Author: kbachand
© 2023 TRC Companies



Ripples
Offshore Export Cable Corridor
Lease Area
Heterogeneous Complex Habitat
Soft Bottom Habitat
Bathymetry Depth Contour (0.5 m Interval)

Benthic habitat classifications shown follow the NMFS-modified CMECS classification system, with areas of 5% gravel or more mapped as complex, heterogeneous complex, or large-grained complex habitat.

Area of Detail

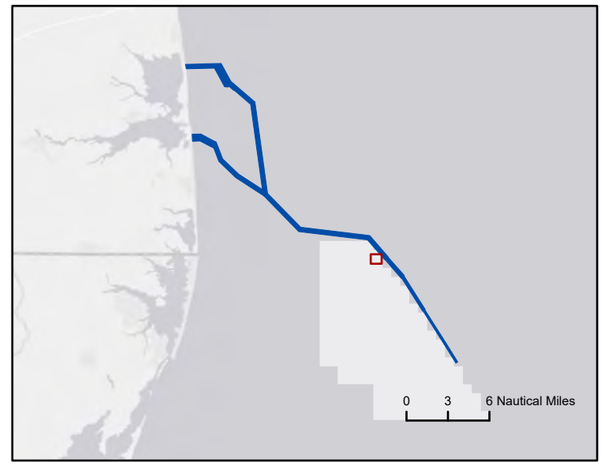

0 500 1,000 Feet

Scale: 1:5,000

Source:
1) ESRI, World Ocean Base
2) GEMS, Detailed Bathymetry, 2021/2022

Habitat Maps Detail for NMFS-Modified CMECS Classification

Sheet 102 OF 383

Maryland Offshore Wind Project
Offshore Maryland and Delaware

TRC

1:5,000 Complex Habitat Maps

Path: J:\U167 - US Wind MD\04 Graphics\GIS\APRX\Benthic\U167_BenthicTaxa_ComplexHab\U167_BenthicTaxa_ComplexHabDetailed_NMFS-Update.aprx
Drawing Date: 6/30/2023 Author: kbachand
© 2023 TRC Companies

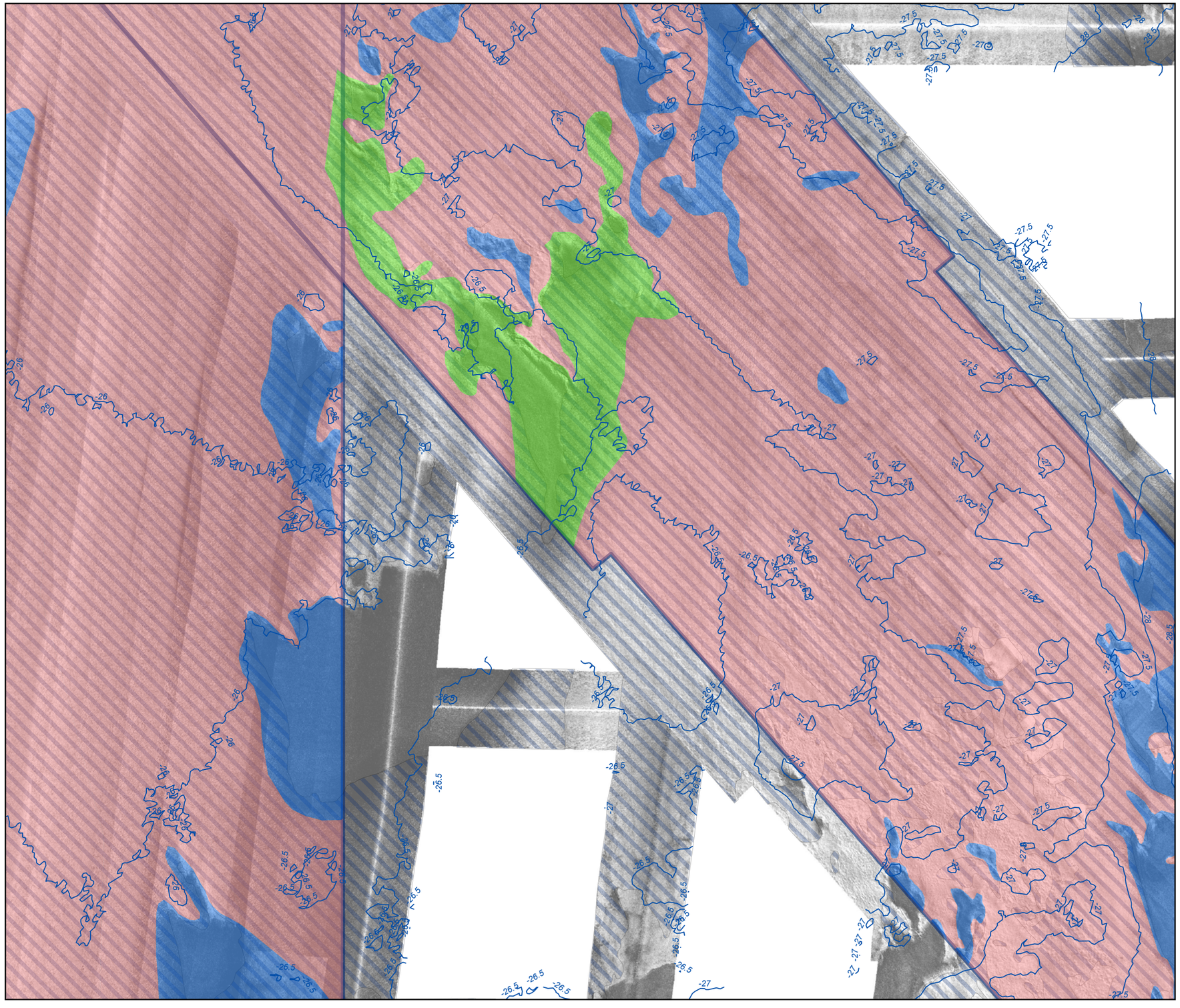

- Ripples
- Offshore Export Cable Corridor
- Lease Area
- Complex Habitat
- Heterogeneous Complex Habitat
- Soft Bottom Habitat
- Bathymetry Depth Contour (0.5 m Interval)

Benthic habitat classifications shown follow the NMFS-modified CMECS classification system, with areas of 5% gravel or more mapped as complex, heterogeneous complex, or large-grained complex habitat.

Area of Detail

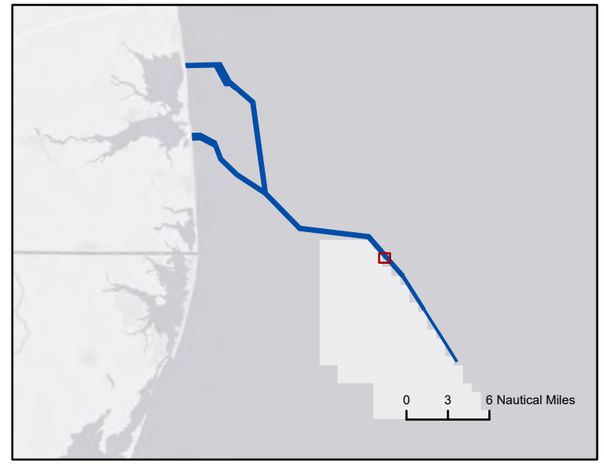

0 500 1,000 Feet

Scale: 1:5,000

Source:
1) ESRI, World Ocean Base
2) GEMS, Detailed Bathymetry, 2021/2022

Habitat Maps Detail for NMFS-Modified CMECS Classification

Sheet 103 OF 383

Maryland Offshore Wind Project
Offshore Maryland and Delaware

TRC

1:5,000 Complex Habitat Maps

Path: J:\U167 - US Wind MD\04 Graphics\GIS\APRX\Benthic\U167_BenthicTaxa_ComplexHab\U167_BenthicTaxa_ComplexHabDetailed_NMFS-Update.aprx

Drawing Date: 6/30/2023 Author: kbachand

© 2023 TRC Companies



Ripples
Offshore Export Cable Corridor
Heterogeneous Complex Habitat
Soft Bottom Habitat
Bathymetry Depth Contour (0.5 m Interval)

Benthic habitat classifications shown follow the NMFS-modified CMECS classification system, with areas of 5% gravel or more mapped as complex, heterogeneous complex, or large-grained complex habitat.

Area of Detail



0 500 1,000 Feet

Scale: 1:5,000

Source:
1) ESRI, World Ocean Base
2) GEMS, Detailed Bathymetry, 2021/2022

Habitat Maps Detail for NMFS-Modified CMECS Classification

Sheet 104 OF 383

Maryland Offshore Wind Project
Offshore Maryland and Delaware

TRC

1:5,000 Complex Habitat Maps

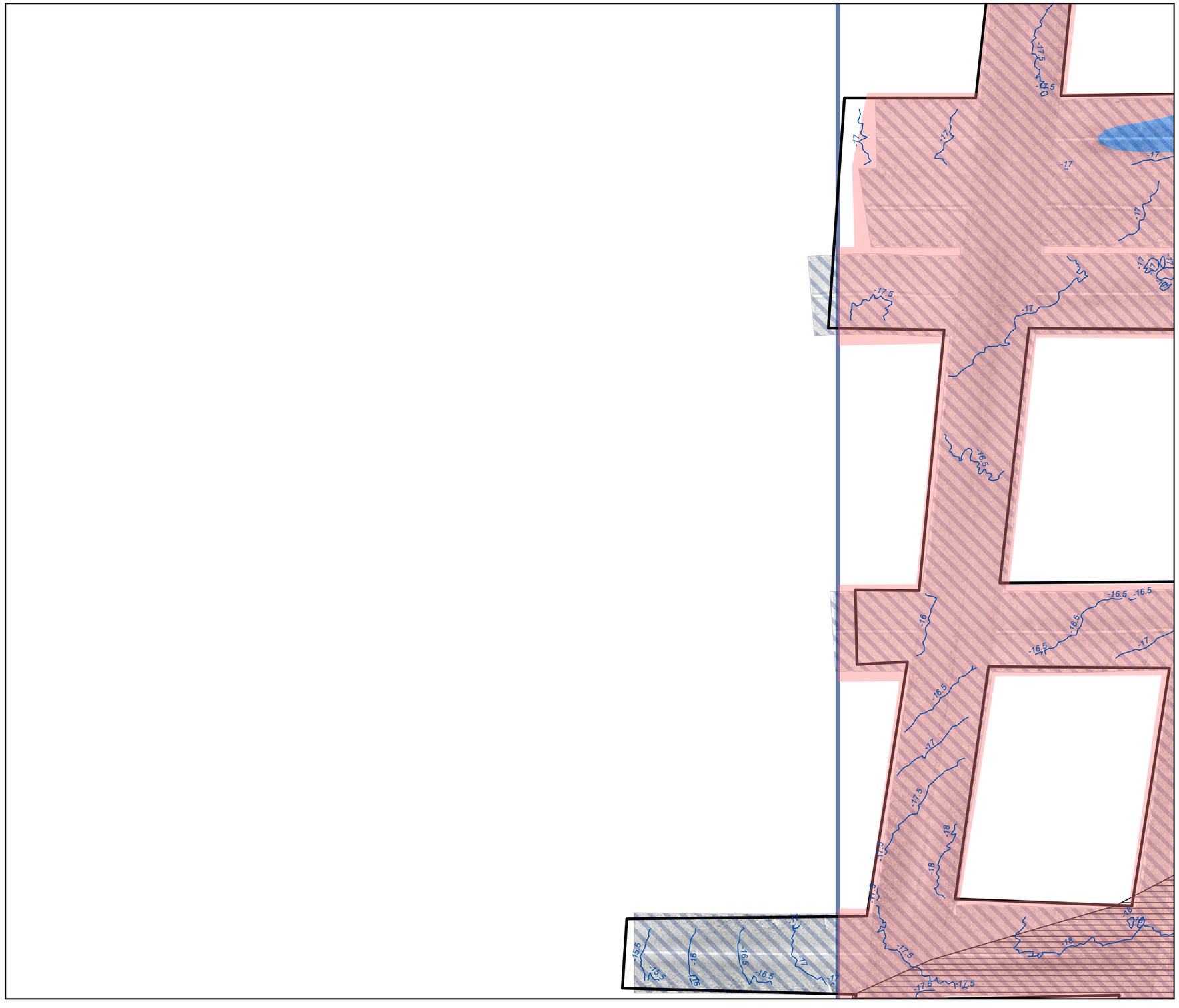

Ripples
Minor Sand Ridges
Amalgamated Sand Waves
Lease Area
Heterogeneous Complex Habitat
Soft Bottom Habitat
Bathymetry Depth Contour (0.5 m Interval)

Benthic habitat classifications shown follow the NMFS-modified CMECS classification system, with areas of 5% gravel or more mapped as complex, heterogeneous complex, or large-grained complex habitat.

Area of Detail

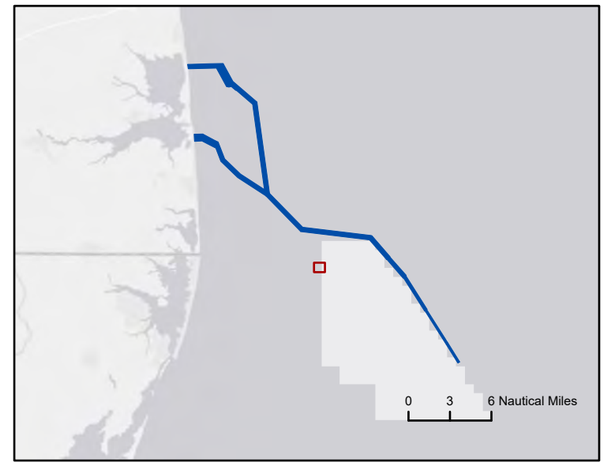

0 500 1,000 Feet

Scale: 1:5,000

Source:
1) ESRI, World Ocean Base
2) GEMS, Detailed Bathymetry, 2021/2022

Habitat Maps Detail for NMFS-Modified CMECS Classification

Sheet 105 OF 383

Maryland Offshore Wind Project
Offshore Maryland and Delaware

TRC

1:5,000 Complex Habitat Maps

© 2023 TRC Companies

Drawing Date: 6/30/2023 Author: kbachand

Path: J:\U167 - US Wind MD\04 Graphics\GIS\APRX\Benthic\U167_BenthicTaxa_ComplexHab\U167_BenthicTaxa_ComplexHabDetailed_NMFS-Update.aprx

Path: J:\U167 - US Wind MD\04 Graphics\GIS\APRX\Benthic\U167_BenthicTaxa_ComplexHab\U167_BenthicTaxa_ComplexHabDetailed_NMFS-Update.aprx
Drawing Date: 6/30/2023 Author: kbachand
© 2023 TRC Companies

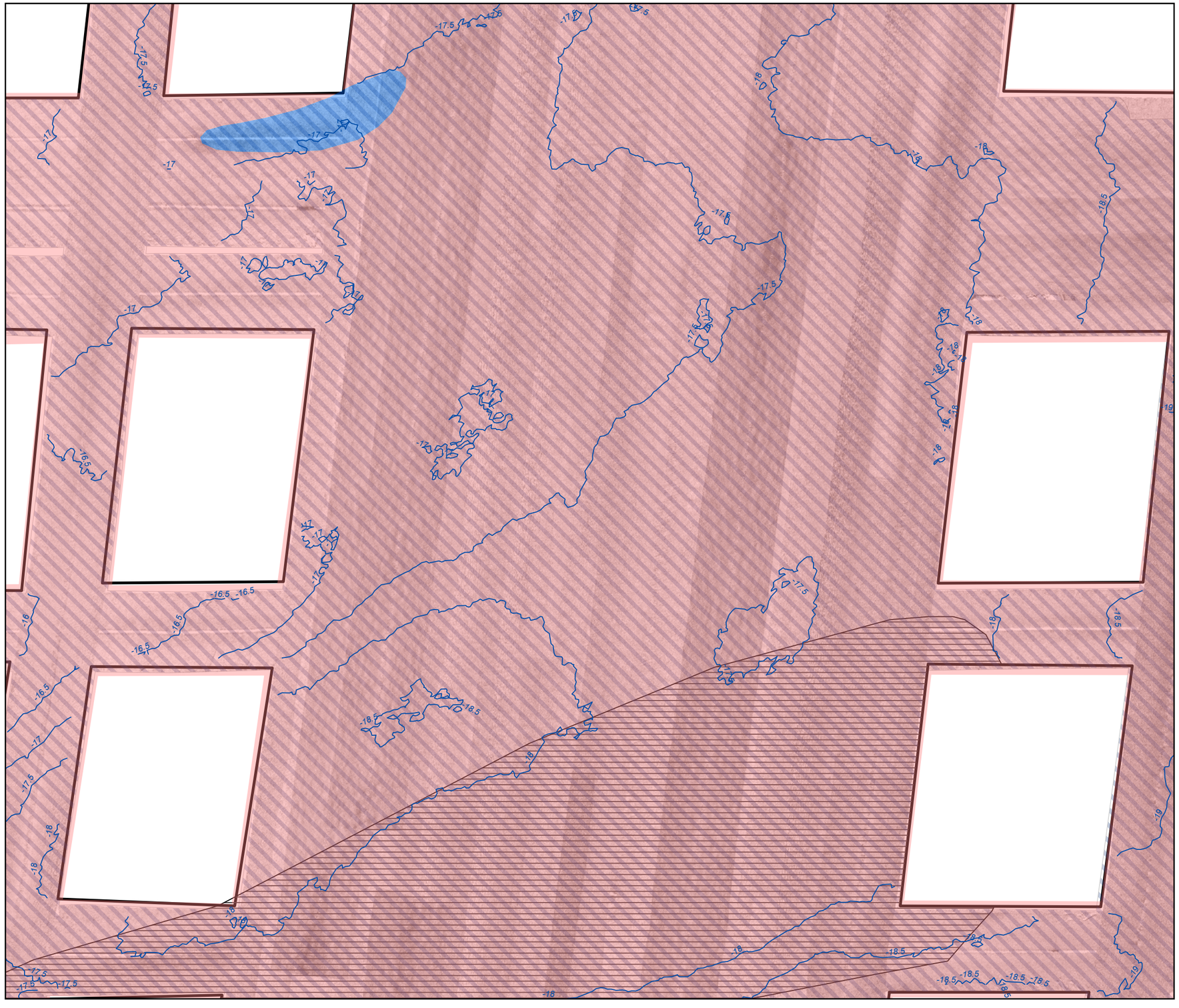

- Ripples
- Minor Sand Ridges
- Amalgamated Sand Waves
- Lease Area
- Heterogeneous Complex Habitat
- Soft Bottom Habitat
- Bathymetry Depth Contour (0.5 m Interval)

Benthic habitat classifications shown follow the NMFS-modified CMECS classification system, with areas of 5% gravel or more mapped as complex, heterogeneous complex, or large-grained complex habitat.

Area of Detail



0 500 1,000 Feet

Scale: 1:5,000

Source:
1) ESRI, World Ocean Base
2) GEMS, Detailed Bathymetry, 2021/2022

Habitat Maps Detail for NMFS-Modified CMECS Classification

Sheet 106 OF 383

Maryland Offshore Wind Project
Offshore Maryland and Delaware

TRC

1:5,000 Complex Habitat Maps

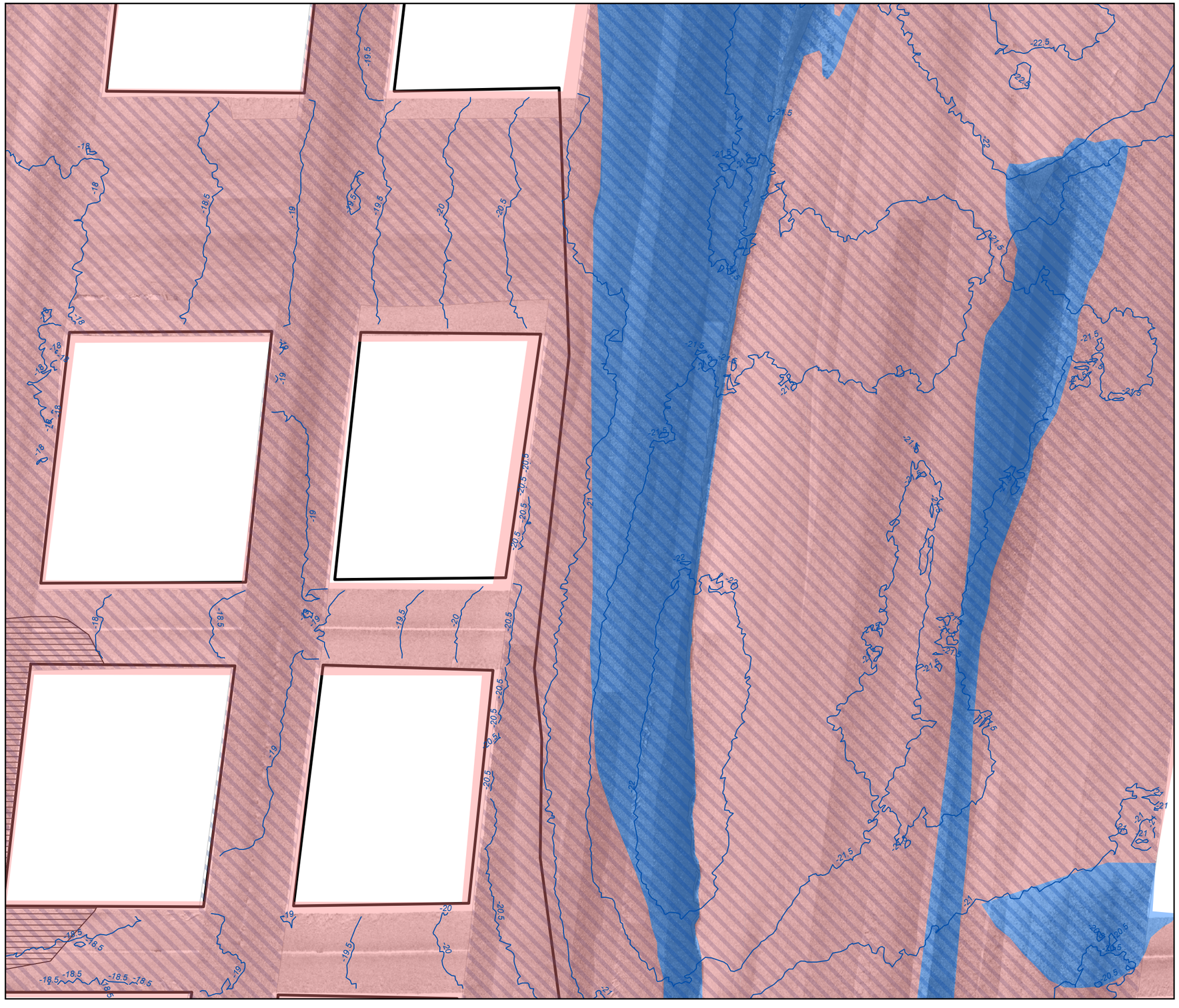

- Ripples
- Minor Sand Ridges
- Amalgamated Sand Waves
- Lease Area
- Heterogeneous Complex Habitat
- Soft Bottom Habitat
- Bathymetry Depth Contour (0.5 m Interval)

Benthic habitat classifications shown follow the NMFS-modified CMECS classification system, with areas of 5% gravel or more mapped as complex, heterogeneous complex, or large-grained complex habitat.

Area of Detail

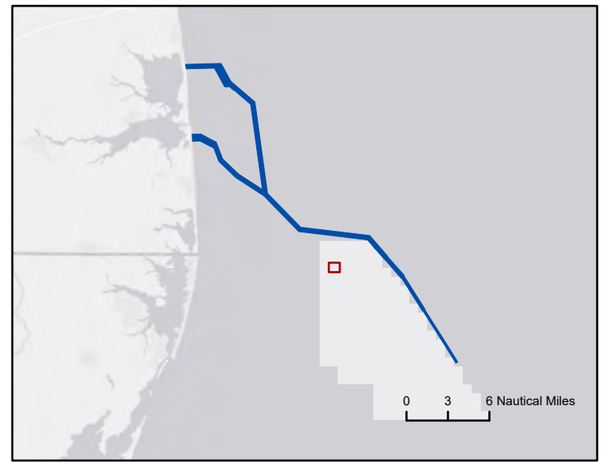

0 500 1,000 Feet

Scale: 1:5,000

Source:
1) ESRI, World Ocean Base
2) GEMS, Detailed Bathymetry, 2021/2022

Habitat Maps Detail for NMFS-Modified CMECS Classification

Sheet 107 OF 383

Maryland Offshore Wind Project
Offshore Maryland and Delaware

TRC

1:5,000 Complex Habitat Maps

Path: J:\U167 - US Wind MD\04 Graphics\GIS\APRX\Benthic\U167_BenthicTaxa_ComplexHab\U167_BenthicTaxa_ComplexHabDetailed_NMFS-Update.aprx

Drawing Date: 6/30/2023 Author: kbachand

© 2023 TRC Companies

Path: J:\U167 - US Wind MD\04 Graphics\GIS\APRX\Benthic\U167_BenthicTaxa_ComplexHab\U167_BenthicTaxa_ComplexHabDetailed_NMFS-Update.aprx

Drawing Date: 6/30/2023 Author: kbachand

© 2023 TRC Companies

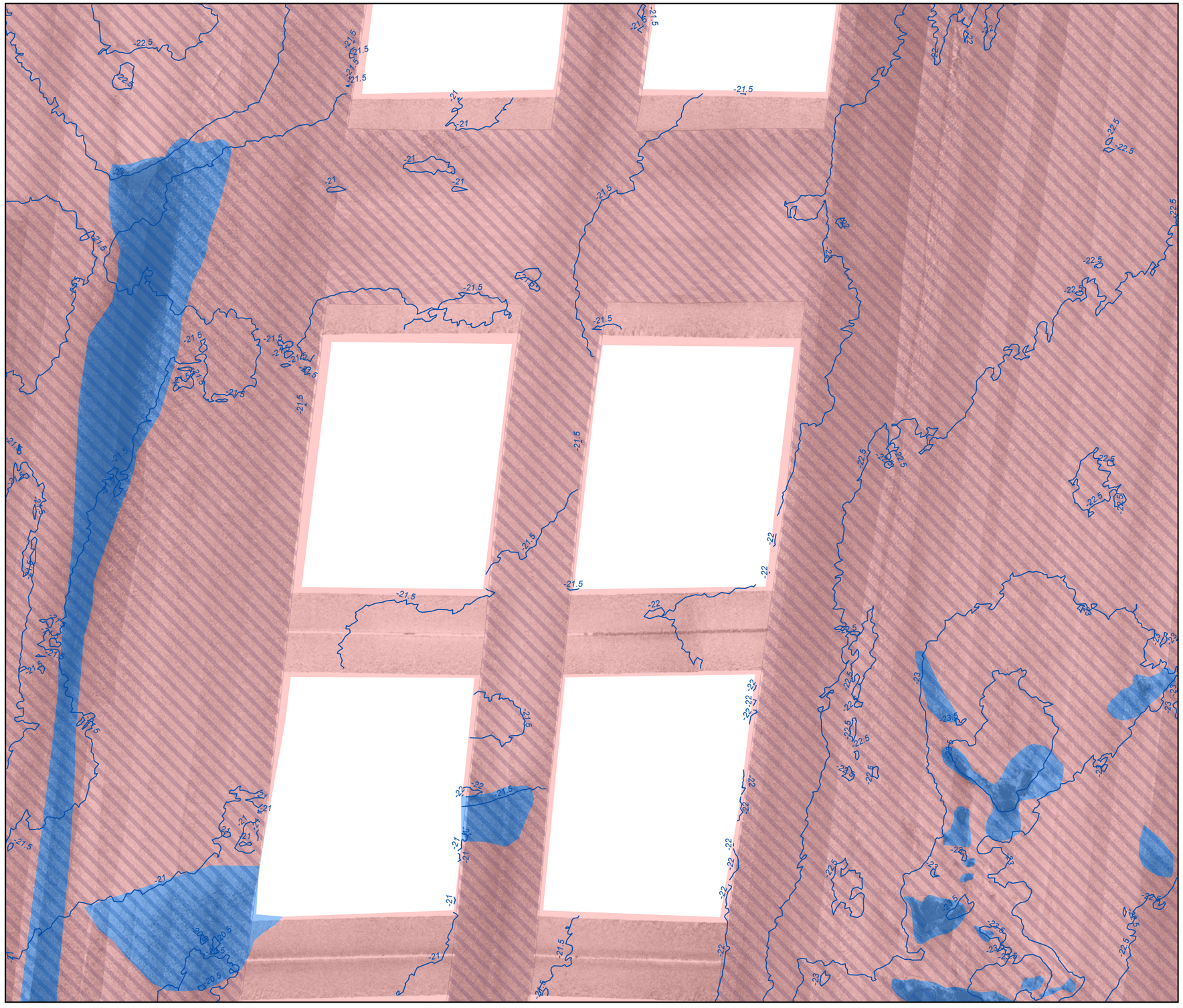

Ripples
Lease Area
Heterogeneous Complex Habitat
Soft Bottom Habitat
Bathymetry Depth Contour (0.5 m Interval)

Benthic habitat classifications shown follow the NMFS-modified CMECS classification system, with areas of 5% gravel or more mapped as complex, heterogeneous complex, or large-grained complex habitat.

Area of Detail

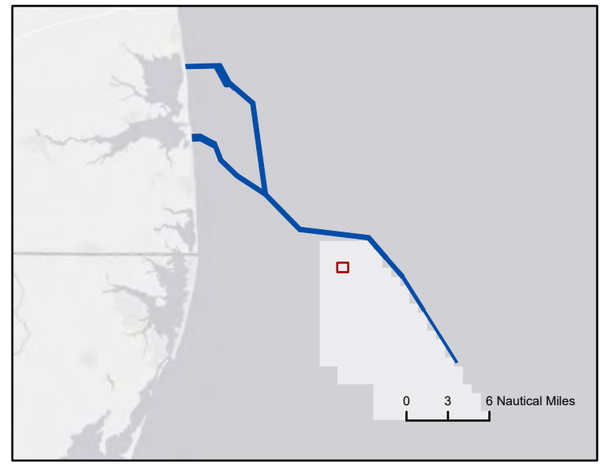

0 500 1,000 Feet

Scale: 1:5,000

Source:
1) ESRI, World Ocean Base
2) GEMS, Detailed Bathymetry, 2021/2022

Habitat Maps Detail for NMFS-Modified CMECS Classification

Sheet 108 OF 383

Maryland Offshore Wind Project
Offshore Maryland and Delaware

TRC

1:5,000 Complex Habitat Maps

© 2023 TRC Companies

Drawing Date: 6/30/2023 Author: kbachand
Path: J:\U167 - US Wind MD\04 Graphics\GIS\APRX\Benthic\U167_BenthicTaxa_ComplexHab\U167_BenthicTaxa_ComplexHabDetailed_NMFS-Update.aprx



- Ripples
- Lease Area
- Large Grained Complex Habitat
- Heterogeneous Complex Habitat
- Soft Bottom Habitat
- Bathymetry Depth Contour (0.5 m Interval)

Benthic habitat classifications shown follow the NMFS-modified CMECS classification system, with areas of 5% gravel or more mapped as complex, heterogeneous complex, or large-grained complex habitat.

Area of Detail

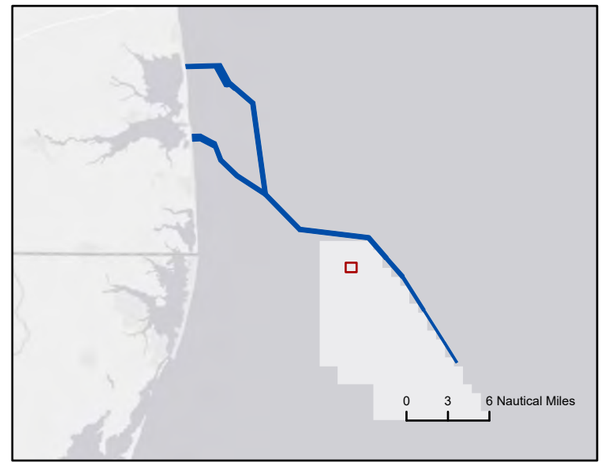

0 500 1,000 Feet

Scale: 1:5,000

Source:
1) ESRI, World Ocean Base
2) GEMS, Detailed Bathymetry, 2021/2022

Habitat Maps Detail for NMFS-Modified CMECS Classification

Sheet 109 OF 383

Maryland Offshore Wind Project
Offshore Maryland and Delaware

TRC

1:5,000 Complex Habitat Maps

Path: J:\U167 - US Wind MD\04 Graphics\GIS\APRX\Benthic\U167_BenthicTaxa_ComplexHab\U167_BenthicTaxa_ComplexHabDetailed_NMFS-Update.aprx

Drawing Date: 6/30/2023 Author: kbachand

© 2023 TRC Companies



- Ripples
- Lease Area
- Large Grained Complex Habitat
- Heterogeneous Complex Habitat
- Soft Bottom Habitat
- Bathymetry Depth Contour (0.5 m Interval)

Benthic habitat classifications shown follow the NMFS-modified CMECS classification system, with areas of 5% gravel or more mapped as complex, heterogeneous complex, or large-grained complex habitat.

Area of Detail

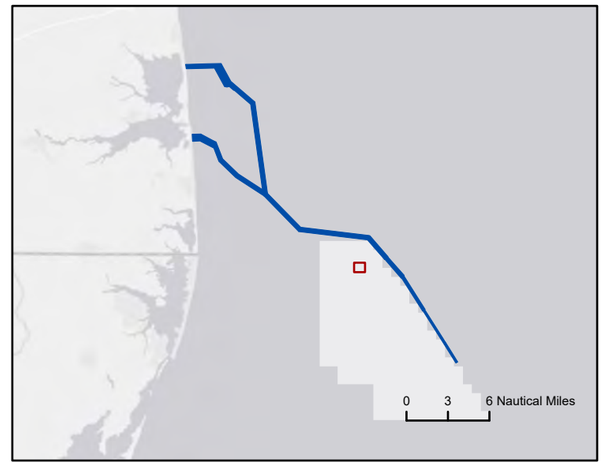

0 500 1,000 Feet

Scale: 1:5,000

Source:
1) ESRI, World Ocean Base
2) GEMS, Detailed Bathymetry, 2021/2022

Habitat Maps Detail for NMFS-Modified CMECS Classification

Sheet 110 OF 383

Maryland Offshore Wind Project
Offshore Maryland and Delaware

TRC

1:5,000 Complex Habitat Maps

Path: J:\U167 - US Wind MD\04 Graphics\GIS\APRX\Benthic\U167_BenthicTaxa_ComplexHab\U167_BenthicTaxa_ComplexHabDetailed_NMFS-Update.aprx

Drawing Date: 6/30/2023 Author: kbachand

© 2023 TRC Companies



Ripples
Lease Area
Heterogeneous Complex Habitat
Soft Bottom Habitat
Bathymetry Depth Contour (0.5 m Interval)

Benthic habitat classifications shown follow the NMFS-modified CMECS classification system, with areas of 5% gravel or more mapped as complex, heterogeneous complex, or large-grained complex habitat.

Area of Detail

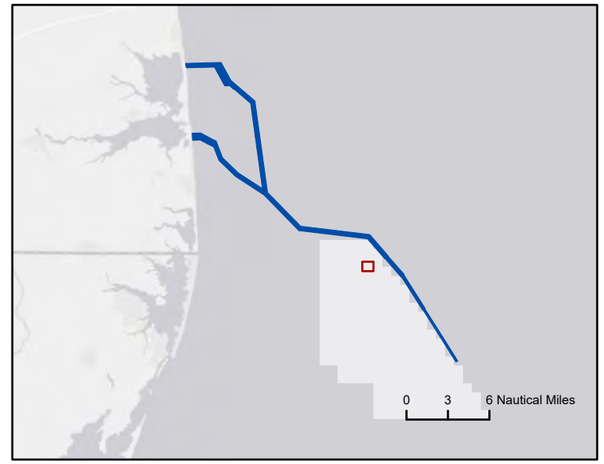

0 500 1,000 Feet

Scale: 1:5,000

Source:
1) ESRI, World Ocean Base
2) GEMS, Detailed Bathymetry, 2021/2022

Habitat Maps Detail for NMFS-Modified CMECS Classification

Sheet 111 OF 383

Maryland Offshore Wind Project
Offshore Maryland and Delaware

TRC

1:5,000 Complex Habitat Maps

Path: J:\U167 - US Wind MD\04 Graphics\GIS\APRX\Benthic\U167_BenthicTaxa_ComplexHab\U167_BenthicTaxa_ComplexHabDetailed_NMFS-Update.aprx
Drawing Date: 6/30/2023 Author: kbachand
© 2023 TRC Companies



- Ripples
- Lease Area
- Heterogeneous Complex Habitat
- Soft Bottom Habitat
- Bathymetry Depth Contour (0.5 m Interval)

Benthic habitat classifications shown follow the NMFS-modified CMECS classification system, with areas of 5% gravel or more mapped as complex, heterogeneous complex, or large-grained complex habitat.

Area of Detail

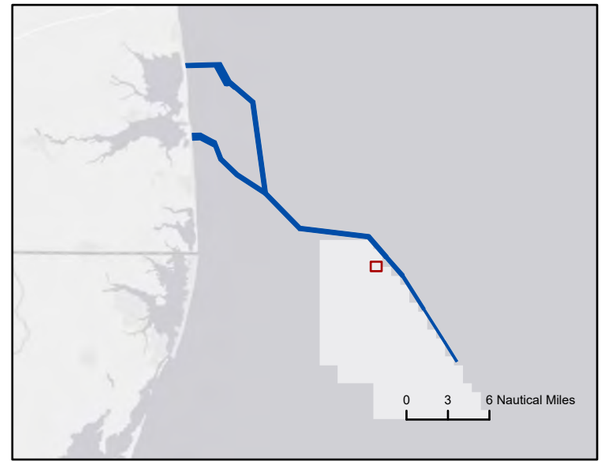

0 500 1,000 Feet

Scale: 1:5,000

Source:
1) ESRI, World Ocean Base
2) GEMS, Detailed Bathymetry, 2021/2022

Habitat Maps Detail for NMFS-Modified CMECS Classification

Sheet 112 OF 383

Maryland Offshore Wind Project
Offshore Maryland and Delaware

TRC

1:5,000 Complex Habitat Maps

Path: J:\U167 - US Wind MD\04 Graphics\GIS\APRX\Benthic\U167_BenthicTaxa_ComplexHab\U167_BenthicTaxa_ComplexHabDetailed_NMFS-Update.aprx
Drawing Date: 6/30/2023 Author: kbachand
© 2023 TRC Companies



- Ripples
- Offshore Export Cable Corridor
- Lease Area
- Heterogeneous Complex Habitat
- Soft Bottom Habitat
- Bathymetry Depth Contour (0.5 m Interval)

Benthic habitat classifications shown follow the NMFS-modified CMECS classification system, with areas of 5% gravel or more mapped as complex, heterogeneous complex, or large-grained complex habitat.

Area of Detail

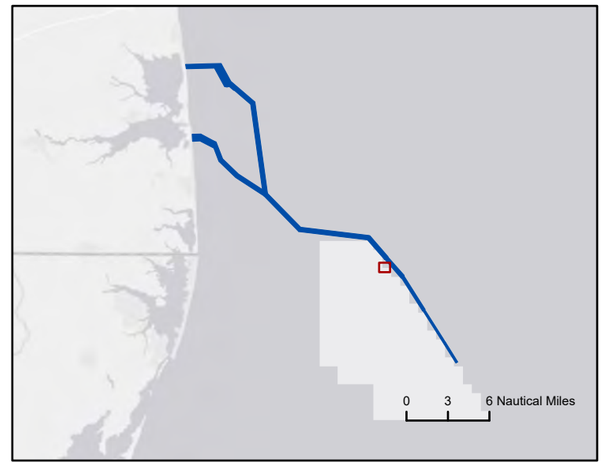

0 500 1,000 Feet

Scale: 1:5,000

Source:
1) ESRI, World Ocean Base
2) GEMS, Detailed Bathymetry, 2021/2022

Habitat Maps Detail for NMFS-Modified CMECS Classification

Sheet 113 OF 383

Maryland Offshore Wind Project
Offshore Maryland and Delaware

TRC

1:5,000 Complex Habitat Maps

Path: J:\U167 - US Wind MD\04 Graphics\GIS\APRX\Benthic\U167_BenthicTaxa_ComplexHab\U167_BenthicTaxa_ComplexHabDetailed_NMFS-Update.aprx

Drawing Date: 6/30/2023 Author: kbachand

© 2023 TRC Companies

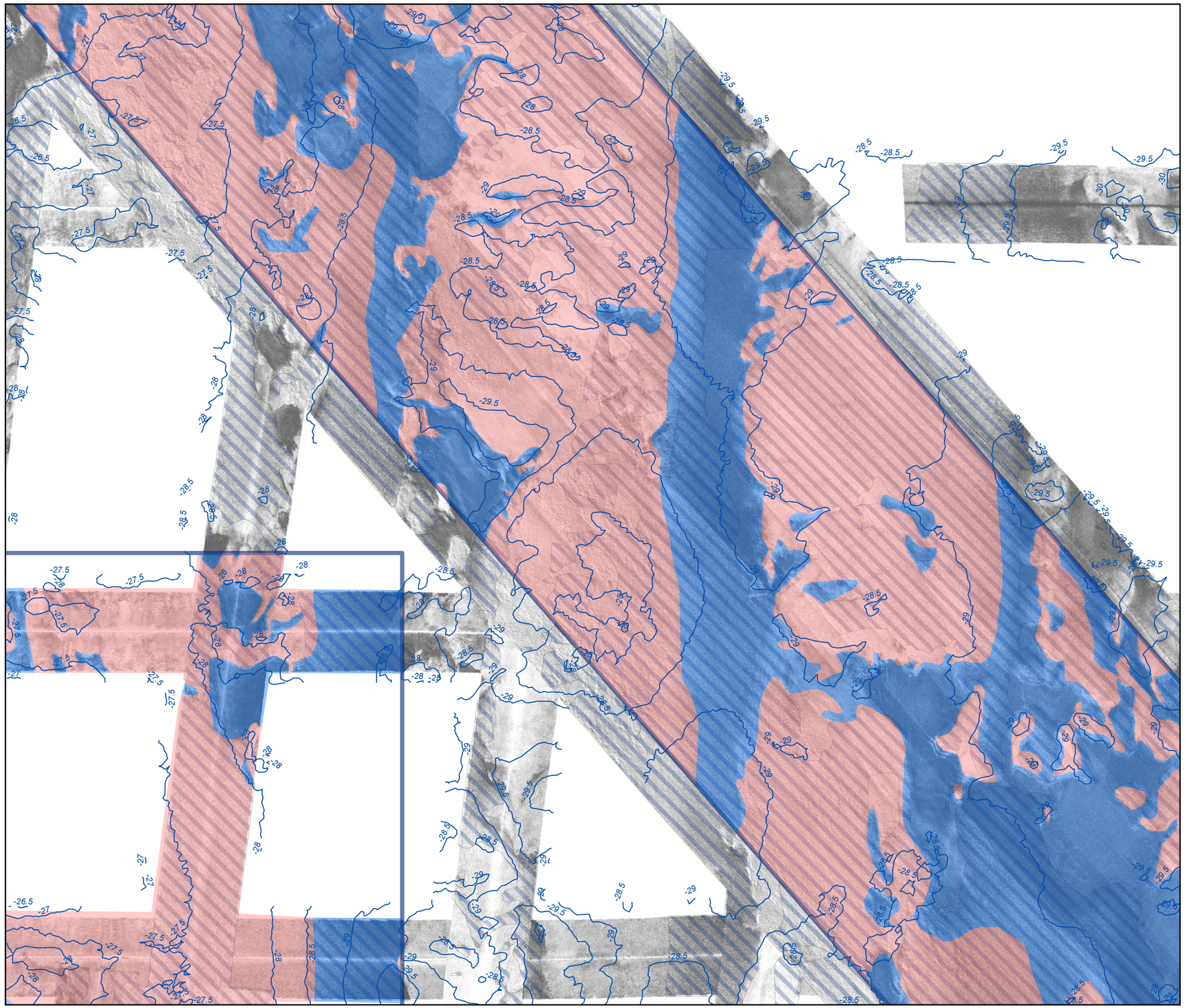

Ripples
Offshore Export Cable Corridor
Lease Area
Heterogeneous Complex Habitat
Soft Bottom Habitat
Bathymetry Depth Contour (0.5 m Interval)

Benthic habitat classifications shown follow the NMFS-modified CMECS classification system, with areas of 5% gravel or more mapped as complex, heterogeneous complex, or large-grained complex habitat.

Area of Detail



0 500 1,000 Feet

Scale: 1:5,000

Source:
1) ESRI, World Ocean Base
2) GEMS, Detailed Bathymetry, 2021/2022

Habitat Maps Detail for NMFS-Modified CMECS Classification

Sheet 114 OF 383

Maryland Offshore Wind Project
Offshore Maryland and Delaware

TRC

1:5,000 Complex Habitat Maps

Path: J:\U167 - US Wind MD\04 Graphics\GIS\APRX\Benthic\U167_BenthicTaxa_ComplexHab\U167_BenthicTaxa_ComplexHabDetailed_NMFS-Update.aprx

Drawing Date: 6/30/2023 Author: kbarchand

© 2023 TRC Companies



Ripples
Offshore Export Cable Corridor
Heterogeneous Complex Habitat
Soft Bottom Habitat
Bathymetry Depth Contour (0.5 m Interval)

Benthic habitat classifications shown follow the NMFS-modified CMECS classification system, with areas of 5% gravel or more mapped as complex, heterogeneous complex, or large-grained complex habitat.

Area of Detail



0 500 1,000 Feet

Scale: 1:5,000

Source:
1) ESRI, World Ocean Base
2) GEMS, Detailed Bathymetry, 2021/2022

Habitat Maps Detail for NMFS-Modified CMECS Classification

Sheet 115 OF 383

Maryland Offshore Wind Project
Offshore Maryland and Delaware

TRC

1:5,000 Complex Habitat Maps

Path: J:\U167 - US Wind MD\04 Graphics\GIS\APRX\Benthic\U167_BenthicTaxa_ComplexHab\U167_BenthicTaxa_ComplexHabDetailed_NMFS-Update.aprx
Drawing Date: 6/30/2023 Author: kbachand
© 2023 TRC Companies

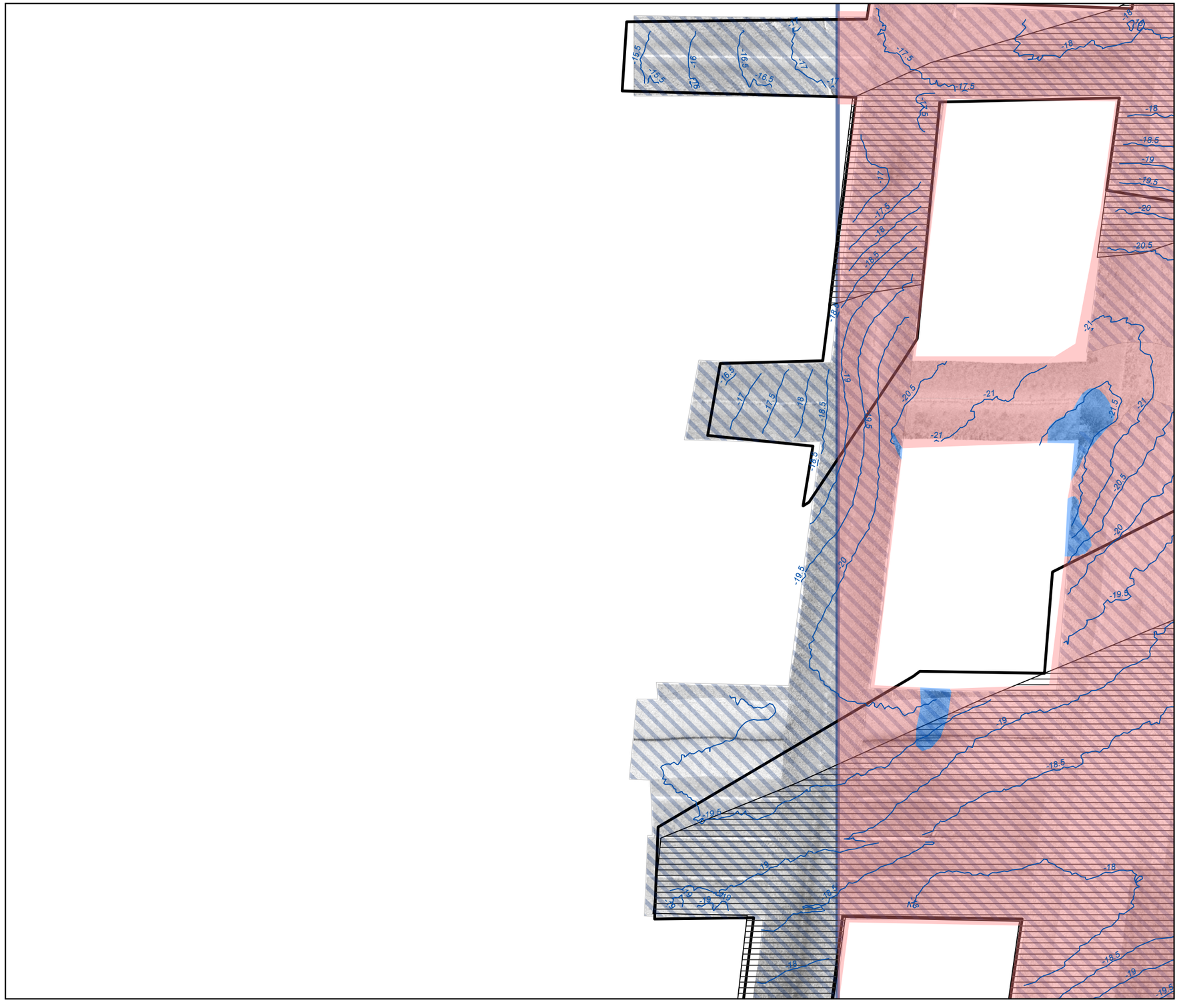

- Ripples
- Minor Sand Ridges
- Amalgamated Sand Waves
- Lease Area
- Heterogeneous Complex Habitat
- Soft Bottom Habitat
- Bathymetry Depth Contour (0.5 m Interval)

Benthic habitat classifications shown follow the NMFS-modified CMECS classification system, with areas of 5% gravel or more mapped as complex, heterogeneous complex, or large-grained complex habitat.

Area of Detail

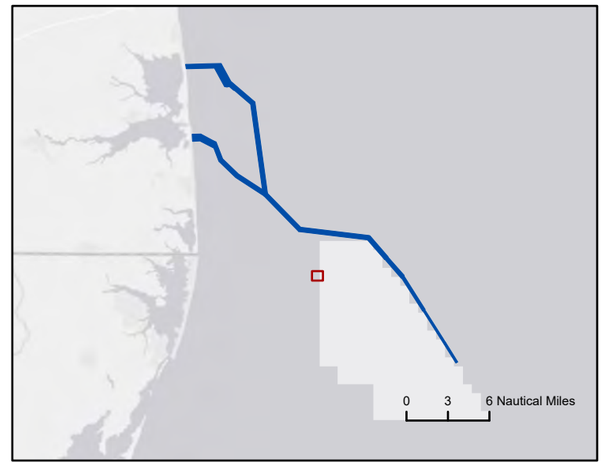

0 500 1,000 Feet

Scale: 1:5,000

Source:
1) ESRI, World Ocean Base
2) GEMS, Detailed Bathymetry, 2021/2022

Habitat Maps Detail for NMFS-Modified CMECS Classification

Sheet 116 OF 383

Maryland Offshore Wind Project
Offshore Maryland and Delaware

TRC

1:5,000 Complex Habitat Maps

Path: J:\U167 - US Wind MD\04 Graphics\GIS\APRX\Benthic\U167_BenthicTaxa_ComplexHab\U167_BenthicTaxa_ComplexHabDetailed_NMFS-Update.aprx

Drawing Date: 6/30/2023 Author: kbachand

© 2023 TRC Companies

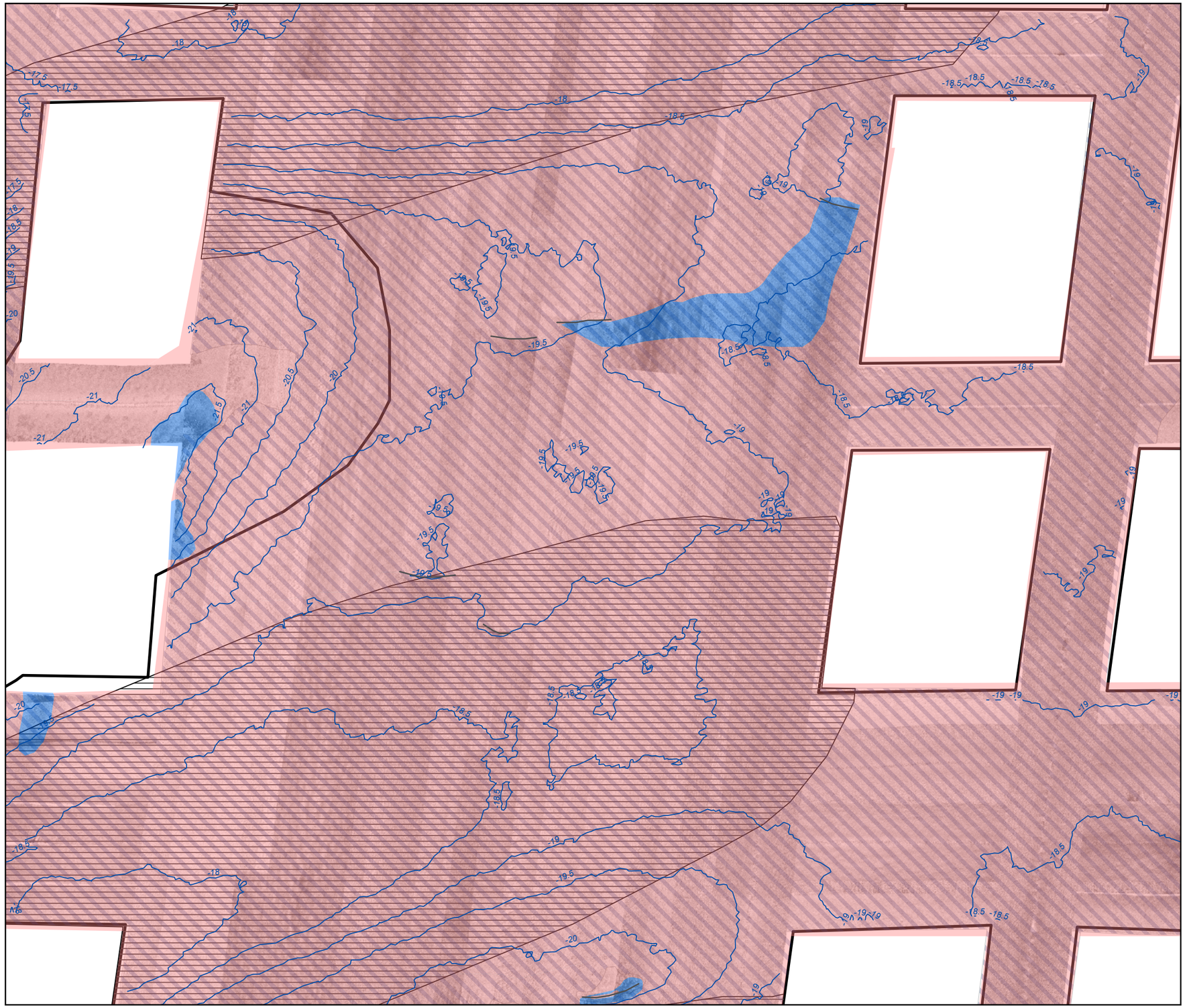

- Ripples
- Minor Sand Ridges
- Troughs
- Amalgamated Sand Waves
- Lease Area
- Heterogeneous Complex Habitat
- Soft Bottom Habitat
- Bathymetry Depth Contour (0.5 m Interval)

Benthic habitat classifications shown follow the NMFS-modified CMECS classification system, with areas of 5% gravel or more mapped as complex, heterogeneous complex, or large-grained complex habitat.

Area of Detail

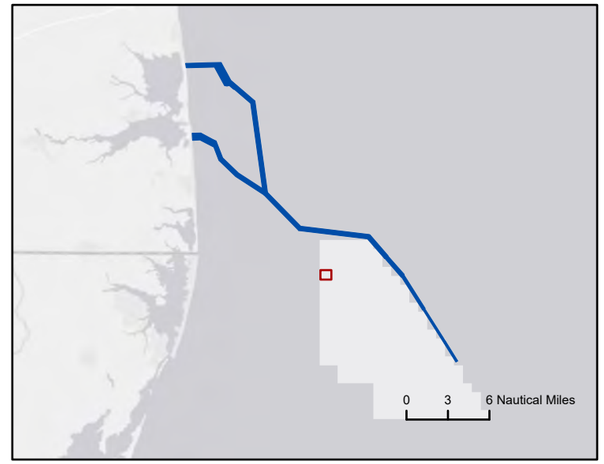

0 500 1,000 Feet

Scale: 1:5,000

Source:
1) ESRI, World Ocean Base
2) GEMS, Detailed Bathymetry, 2021/2022

Habitat Maps Detail for NMFS-Modified CMECS Classification

Sheet 117 OF 383

Maryland Offshore Wind Project
Offshore Maryland and Delaware

TRC

1:5,000 Complex Habitat Maps

Path: J:\U167 - US Wind MD\04 Graphics\GIS\APRX\Benthic\U167_BenthicTaxa_ComplexHab\U167_BenthicTaxa_ComplexHabDetailed_NMFS-Update.aprx
Drawing Date: 6/30/2023 Author: kbachand
© 2023 TRC Companies

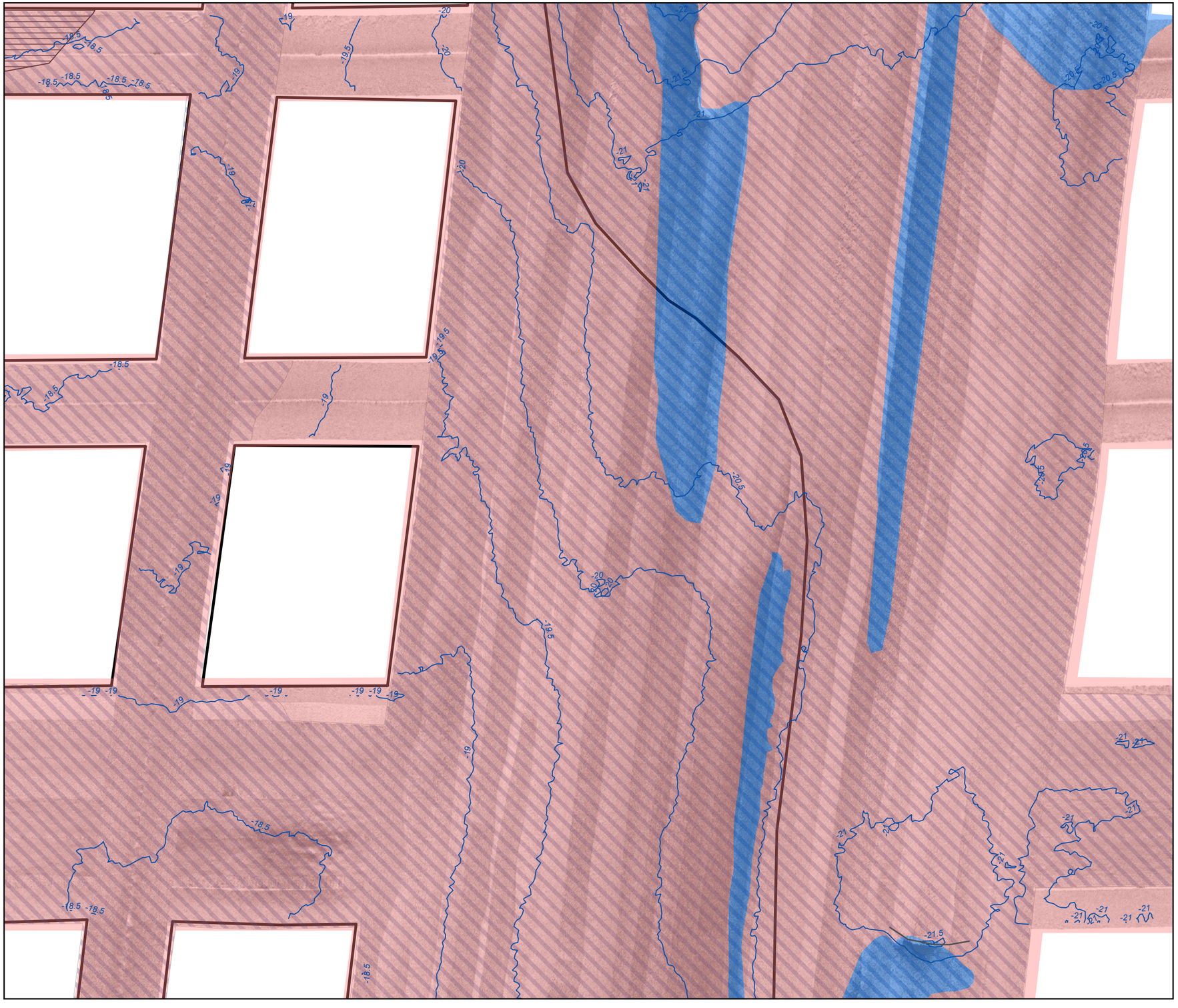

- Ripples
- Minor Sand Ridges
- Troughs
- Amalgamated Sand Waves
- Lease Area
- Heterogeneous Complex Habitat
- Soft Bottom Habitat
- Bathymetry Depth Contour (0.5 m Interval)

Benthic habitat classifications shown follow the NMFS-modified CMECS classification system, with areas of 5% gravel or more mapped as complex, heterogeneous complex, or large-grained complex habitat.

Area of Detail

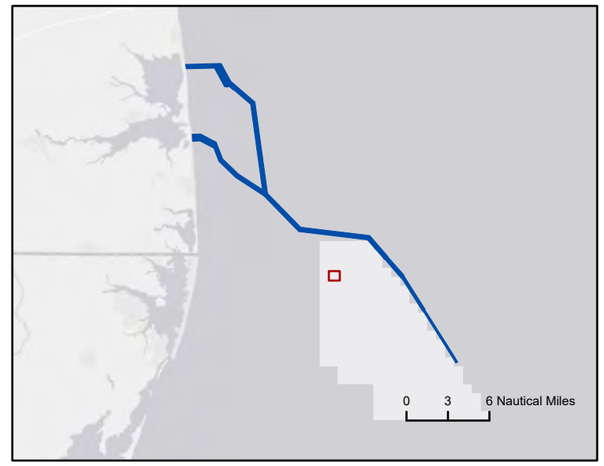

0 500 1,000 Feet

Scale: 1:5,000

Source:
1) ESRI, World Ocean Base
2) GEMS, Detailed Bathymetry, 2021/2022

Habitat Maps Detail for NMFS-Modified CMECS Classification

Sheet 118 OF 383

Maryland Offshore Wind Project
Offshore Maryland and Delaware

TRC

1:5,000 Complex Habitat Maps

Path: J:\U167 - US Wind MD\04 Graphics\GIS\APRX\Benthic\U167_BenthicTaxa_ComplexHab\U167_BenthicTaxa_ComplexHabDetailed_NMFS-Update.aprx

Drawing Date: 6/30/2023 Author: kbachand

© 2023 TRC Companies



- Ripples
- Troughs
- Lease Area
- Heterogeneous Complex Habitat
- Soft Bottom Habitat
- Bathymetry Depth Contour (0.5 m Interval)

Benthic habitat classifications shown follow the NMFS-modified CMECS classification system, with areas of 5% gravel or more mapped as complex, heterogeneous complex, or large-grained complex habitat.

Area of Detail

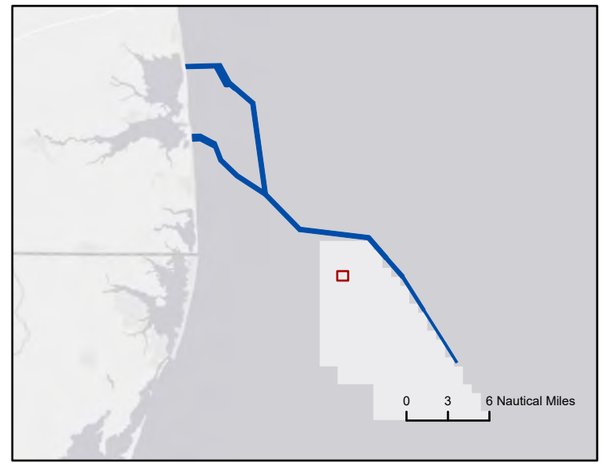

0 500 1,000 Feet

Scale: 1:5,000

Source:
1) ESRI, World Ocean Base
2) GEMS, Detailed Bathymetry, 2021/2022

Habitat Maps Detail for NMFS-Modified CMECS Classification

Sheet 119 OF 383

Maryland Offshore Wind Project
Offshore Maryland and Delaware

TRC

1:5,000 Complex Habitat Maps

Path: J:\U167 - US Wind MD\04 Graphics\GIS\APRX\Benthic\U167_BenthicTaxa_ComplexHab\U167_BenthicTaxa_ComplexHabDetailed_NMFS-Update.aprx

Drawing Date: 6/30/2023 Author: kbachand

© 2023 TRC Companies



- Ripples
- Lease Area
- Heterogeneous Complex Habitat
- Soft Bottom Habitat
- Bathymetry Depth Contour (0.5 m Interval)

Benthic habitat classifications shown follow the NMFS-modified CMECS classification system, with areas of 5% gravel or more mapped as complex, heterogeneous complex, or large-grained complex habitat.

Area of Detail

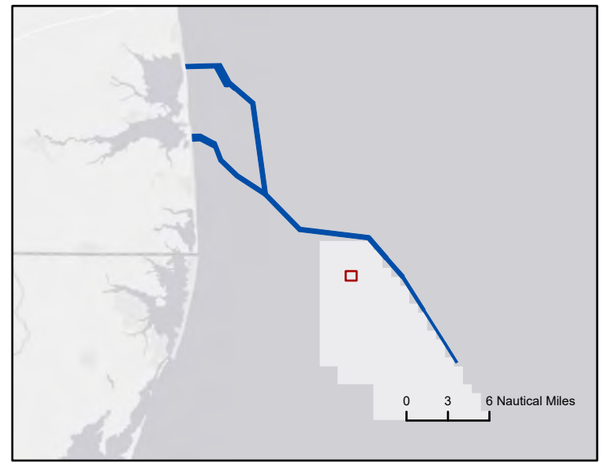

0 500 1,000 Feet

Scale: 1:5,000

Source:
1) ESRI, World Ocean Base
2) GEMS, Detailed Bathymetry, 2021/2022

Habitat Maps Detail for NMFS-Modified CMECS Classification

Sheet 120 OF 383

Maryland Offshore Wind Project
Offshore Maryland and Delaware

TRC

1:5,000 Complex Habitat Maps

© 2023 TRC Companies

Drawing Date: 6/30/2023 Author: kbachand
Path: J:\U167 - US Wind MD\04 Graphics\GIS\APRX\Benthic\U167_BenthicTaxa_ComplexHab\U167_BenthicTaxa_ComplexHabDetailed_NMFS-Update.aprx



- Ripples
- Lease Area
- Heterogeneous Complex Habitat
- Soft Bottom Habitat
- Bathymetry Depth Contour (0.5 m Interval)

Benthic habitat classifications shown follow the NMFS-modified CMECS classification system, with areas of 5% gravel or more mapped as complex, heterogeneous complex, or large-grained complex habitat.

Area of Detail

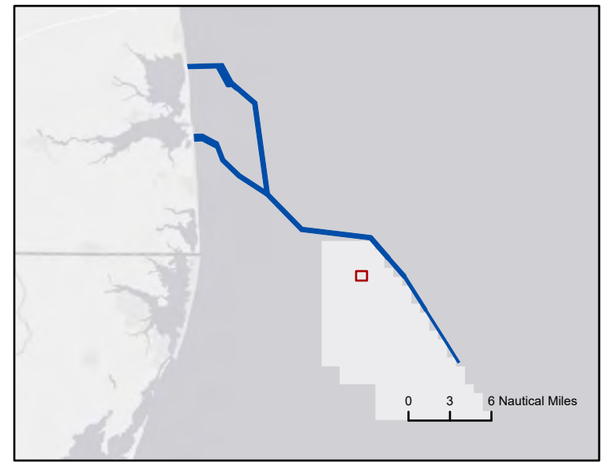

0 500 1,000 Feet

Scale: 1:5,000

Source:
1) ESRI, World Ocean Base
2) GEMS, Detailed Bathymetry, 2021/2022

Habitat Maps Detail for NMFS-Modified CMECS Classification

Sheet 121 OF 383

Maryland Offshore Wind Project
Offshore Maryland and Delaware

TRC

1:5,000 Complex Habitat Maps

Path: J:\U167 - US Wind MD\04 Graphics\GIS\APRX\Benthic\U167_BenthicTaxa_ComplexHab\U167_BenthicTaxa_ComplexHabDetailed_NMFS-Update.aprx

Drawing Date: 6/30/2023 Author: kbadhand

© 2023 TRC Companies



- Ripples
- Lease Area
- Heterogeneous Complex Habitat
- Soft Bottom Habitat
- Bathymetry Depth Contour (0.5 m Interval)

Benthic habitat classifications shown follow the NMFS-modified CMECS classification system, with areas of 5% gravel or more mapped as complex, heterogeneous complex, or large-grained complex habitat.

Area of Detail

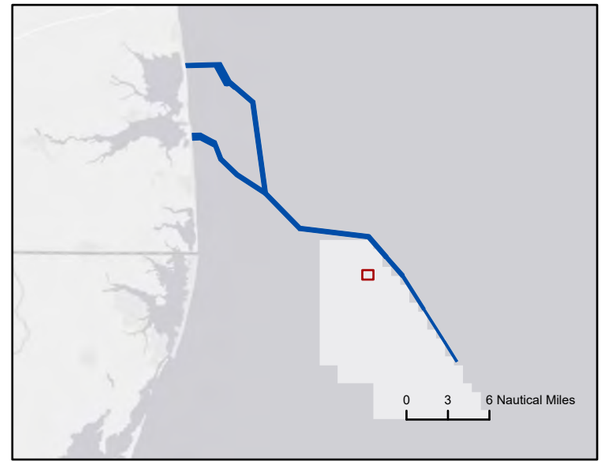

0 500 1,000 Feet

Scale: 1:5,000

Source:
1) ESRI, World Ocean Base
2) GEMS, Detailed Bathymetry, 2021/2022

Habitat Maps Detail for NMFS-Modified CMECS Classification

Sheet 122 OF 383

Maryland Offshore Wind Project
Offshore Maryland and Delaware

TRC

1:5,000 Complex Habitat Maps

Path: J:\U167 - US Wind MD\04 Graphics\GIS\APRX\Benthic\U167_BenthicTaxa_ComplexHab\U167_BenthicTaxa_ComplexHabDetailed_NMFS-Update.aprx
Drawing Date: 6/30/2023 Author: kbachand
© 2023 TRC Companies



- Ripples
- Lease Area
- Heterogeneous Complex Habitat
- Soft Bottom Habitat
- Bathymetry Depth Contour (0.5 m Interval)

Benthic habitat classifications shown follow the NMFS-modified CMECS classification system, with areas of 5% gravel or more mapped as complex, heterogeneous complex, or large-grained complex habitat.

Area of Detail

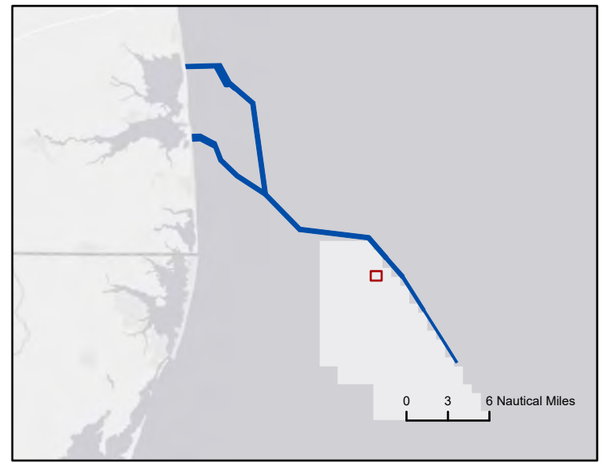

0 500 1,000 Feet

Scale: 1:5,000

Source:
1) ESRI, World Ocean Base
2) GEMS, Detailed Bathymetry, 2021/2022

Habitat Maps Detail for NMFS-Modified CMECS Classification

Sheet 123 OF 383

Maryland Offshore Wind Project
Offshore Maryland and Delaware

TRC

1:5,000 Complex Habitat Maps

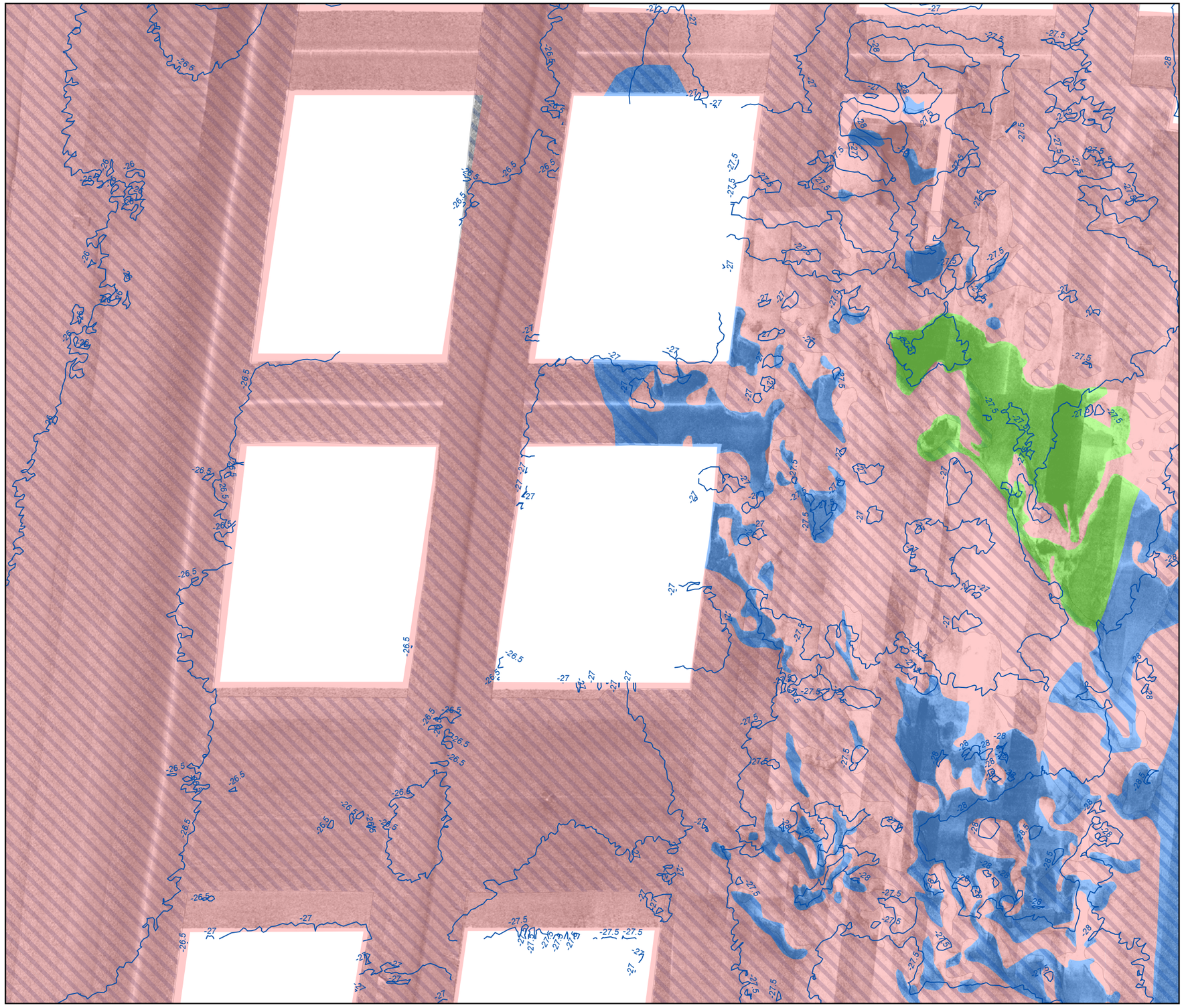

Ripples
Lease Area
Complex Habitat
Heterogeneous Complex Habitat
Soft Bottom Habitat
Bathymetry Depth Contour (0.5 m Interval)

Benthic habitat classifications shown follow the NMFS-modified CMECS classification system, with areas of 5% gravel or more mapped as complex, heterogeneous complex, or large-grained complex habitat.

Area of Detail

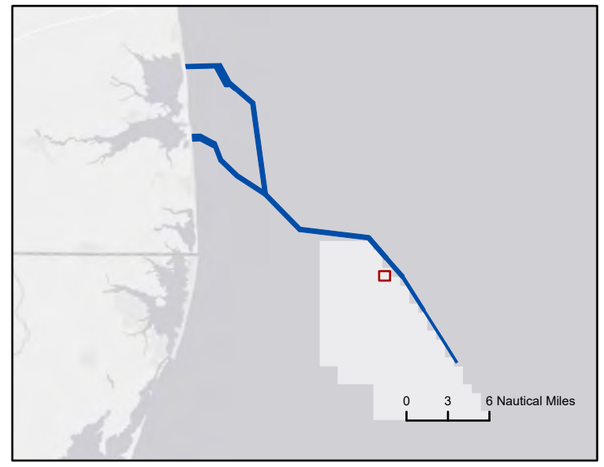

0 500 1,000 Feet

Scale: 1:5,000

Source:
1) ESRI, World Ocean Base
2) GEMS, Detailed Bathymetry, 2021/2022

Habitat Maps Detail for NMFS-Modified CMECS Classification

Sheet 124 OF 383

Maryland Offshore Wind Project
Offshore Maryland and Delaware

TRC

1:5,000 Complex Habitat Maps

Path: J:\U167 - US Wind MD\04 Graphics\GIS\APRX\Benthic\U167_BenthicTaxa_ComplexHab\U167_BenthicTaxa_ComplexHabDetailed_NMFS-Update.aprx

Drawing Date: 6/30/2023 Author: kbachand

© 2023 TRC Companies

Path: J:\U167 - US Wind MD\04 Graphics\GIS\APRX\Benthic\U167_BenthicTaxa_ComplexHab\U167_BenthicTaxa_ComplexHabDetailed_NMFS-Update.aprx
Drawing Date: 6/30/2023 Author: kbachand
© 2023 TRC Companies



- Ripples
- Offshore Export Cable Corridor
- Lease Area
- Complex Habitat
- Heterogeneous Complex Habitat
- Soft Bottom Habitat
- Bathymetry Depth Contour (0.5 m Interval)

Benthic habitat classifications shown follow the NMFS-modified CMECS classification system, with areas of 5% gravel or more mapped as complex, heterogeneous complex, or large-grained complex habitat.

Area of Detail



0 500 1,000 Feet

Scale: 1:5,000

Source:
1) ESRI, World Ocean Base
2) GEMS, Detailed Bathymetry, 2021/2022

Habitat Maps Detail for NMFS-Modified CMECS Classification

Sheet 125 OF 383

Maryland Offshore Wind Project
Offshore Maryland and Delaware

TRC

1:5,000 Complex Habitat Maps

Path: J:\U167 - US Wind MD\04 Graphics\GIS\APRX\Benthic\U167_BenthicTaxa_ComplexHab\U167_BenthicTaxa_ComplexHabDetailed_NMFS-Update.aprx
Drawing Date: 6/30/2023 Author: kbachand
© 2023 TRC Companies

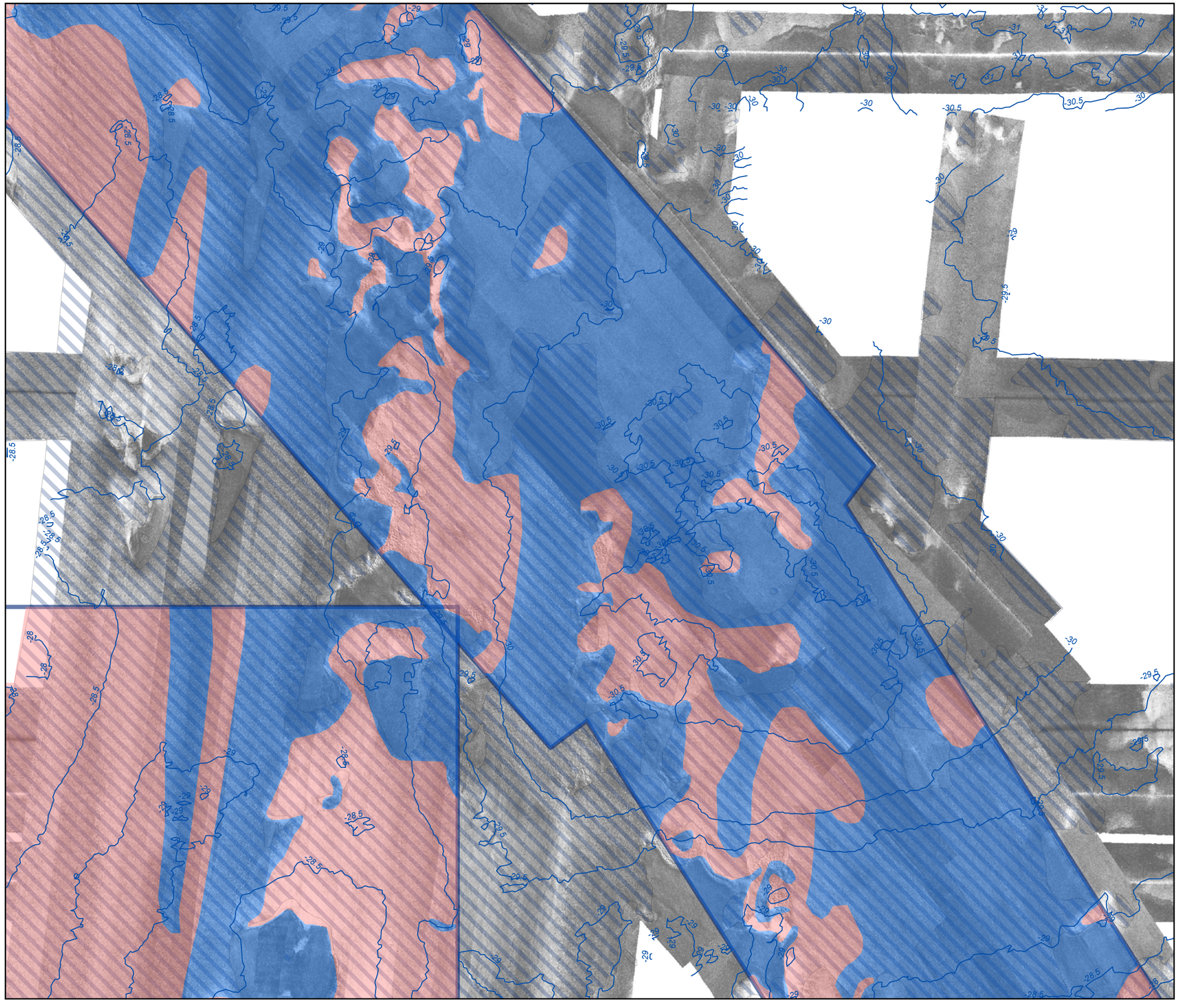

- Ripples
- Offshore Export Cable Corridor
- Lease Area
- Heterogeneous Complex Habitat
- Soft Bottom Habitat
- Bathymetry Depth Contour (0.5 m Interval)

Benthic habitat classifications shown follow the NMFS-modified CMECS classification system, with areas of 5% gravel or more mapped as complex, heterogeneous complex, or large-grained complex habitat.

Area of Detail



0 500 1,000 Feet

Scale: 1:5,000

Source:
1) ESRI, World Ocean Base
2) GEMS, Detailed Bathymetry, 2021/2022

Habitat Maps Detail for NMFS-Modified CMECS Classification

Sheet 126 OF 383

Maryland Offshore Wind Project
Offshore Maryland and Delaware

TRC

1:5,000 Complex Habitat Maps

Path: J:\U167 - US Wind MD\04 Graphics\GIS\APRX\Benthic\U167_BenthicTaxa_ComplexHab\U167_BenthicTaxa_ComplexHabDetailed_NMFS-Update.aprx
Drawing Date: 6/30/2023 Author: kbachand
© 2023 TRC Companies



- Ripples
- Offshore Export Cable Corridor
- Heterogeneous Complex Habitat
- Soft Bottom Habitat
- Bathymetry Depth Contour (0.5 m Interval)

Benthic habitat classifications shown follow the NMFS-modified CMECS classification system, with areas of 5% gravel or more mapped as complex, heterogeneous complex, or large-grained complex habitat.

Area of Detail

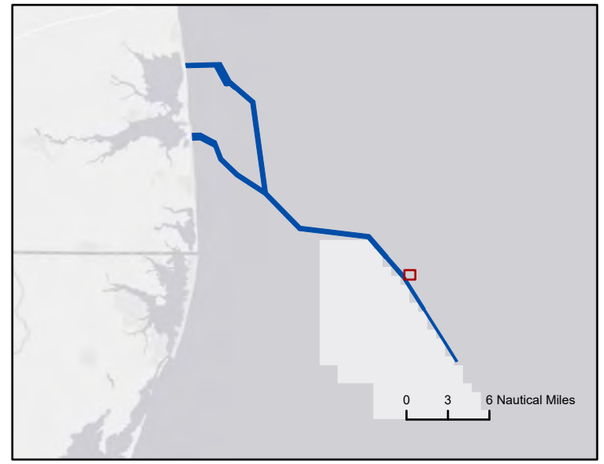

0 500 1,000 Feet

Scale: 1:5,000

Source:
1) ESRI, World Ocean Base
2) GEMS, Detailed Bathymetry, 2021/2022

Habitat Maps Detail for NMFS-Modified CMECS Classification

Sheet 127 OF 383

Maryland Offshore Wind Project
Offshore Maryland and Delaware

TRC

1:5,000 Complex Habitat Maps

Path: J:\U167 - US Wind MD\04 Graphics\GIS\APRX\Benthic\U167_BenthicTaxa_ComplexHab\U167_BenthicTaxa_ComplexHabDetailed_NMFS-Update.aprx

Drawing Date: 6/30/2023 Author: kbachand

© 2023 TRC Companies

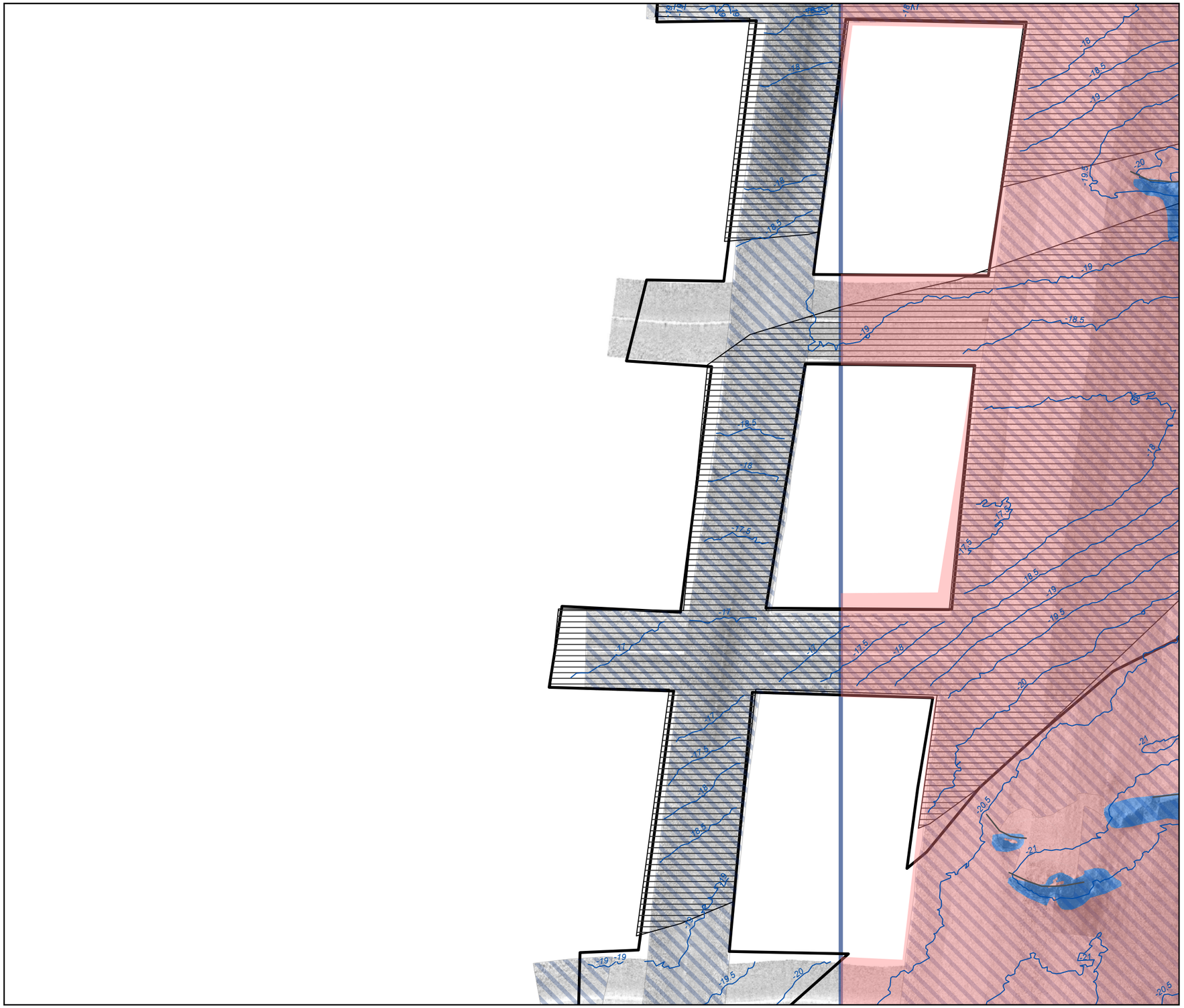

- Ripples
- Minor Sand Ridges
- Troughs
- Amalgamated Sand Waves
- Lease Area
- Heterogeneous Complex Habitat
- Soft Bottom Habitat
- Bathymetry Depth Contour (0.5 m Interval)

Benthic habitat classifications shown follow the NMFS-modified CMECS classification system, with areas of 5% gravel or more mapped as complex, heterogeneous complex, or large-grained complex habitat.

Area of Detail

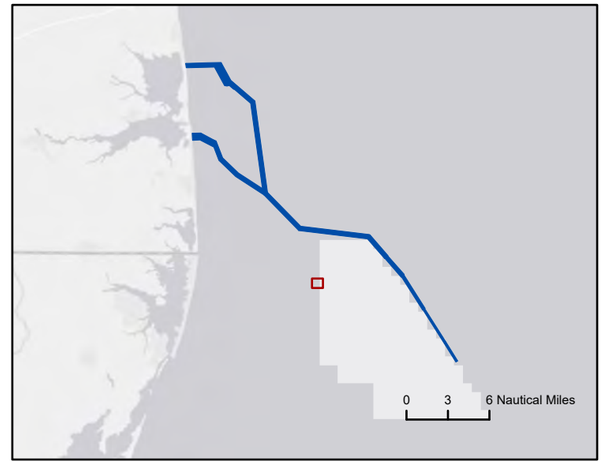

0 500 1,000 Feet

Scale: 1:5,000

Source:
1) ESRI, World Ocean Base
2) GEMS, Detailed Bathymetry, 2021/2022

Habitat Maps Detail for NMFS-Modified CMECS Classification

Sheet 128 OF 383

Maryland Offshore Wind Project
Offshore Maryland and Delaware

TRC

1:5,000 Complex Habitat Maps

Path: J:\U167 - US Wind MD\04 Graphics\GIS\APRX\Benthic\U167_BenthicTaxa_ComplexHab\U167_BenthicTaxa_ComplexHabDetailed_NMFS-Update.aprx

Drawing Date: 6/30/2023 Author: kbachand

© 2023 TRC Companies

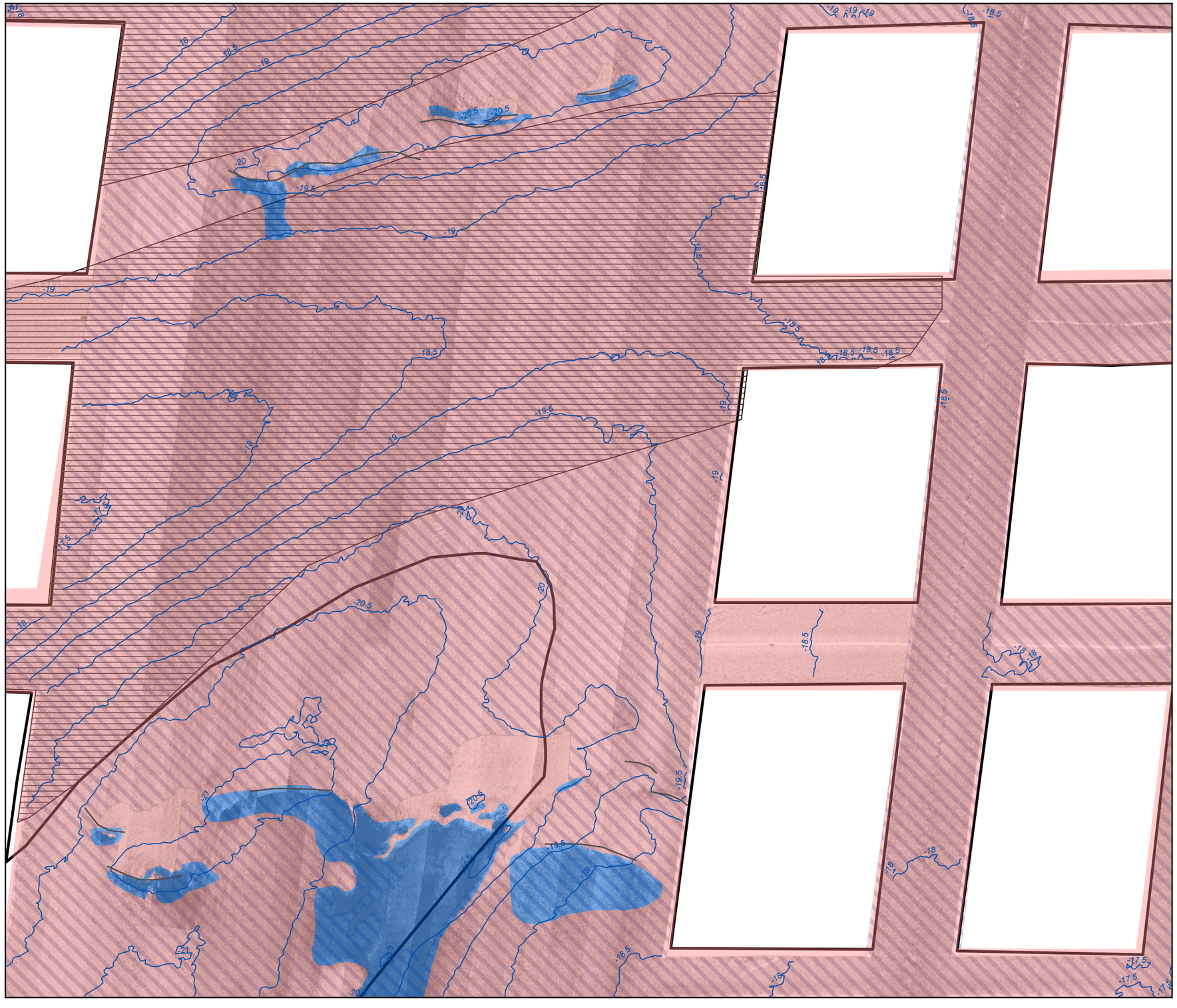

- Ripples
- Minor Sand Ridges
- Troughs
- Amalgamated Sand Waves
- Lease Area
- Heterogeneous Complex Habitat
- Soft Bottom Habitat
- Bathymetry Depth Contour (0.5 m Interval)

Benthic habitat classifications shown follow the NMFS-modified CMECS classification system, with areas of 5% gravel or more mapped as complex, heterogeneous complex, or large-grained complex habitat.

Area of Detail

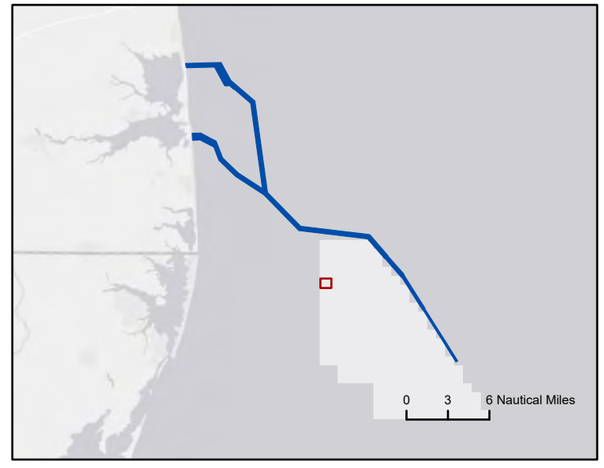

0 500 1,000 Feet

Scale: 1:5,000

Source:
1) ESRI, World Ocean Base
2) GEMS, Detailed Bathymetry, 2021/2022

Habitat Maps Detail for NMFS-Modified CMECS Classification

Sheet 129 OF 383

Maryland Offshore Wind Project
Offshore Maryland and Delaware

TRC

1:5,000 Complex Habitat Maps

Path: J:\U167 - US Wind MD\04 Graphics\GIS\APRX\Benthic\U167_BenthicTaxa_ComplexHab\U167_BenthicTaxa_ComplexHabDetailed_NMFS-Update.aprx
Drawing Date: 6/30/2023 Author: kbachand
© 2023 TRC Companies

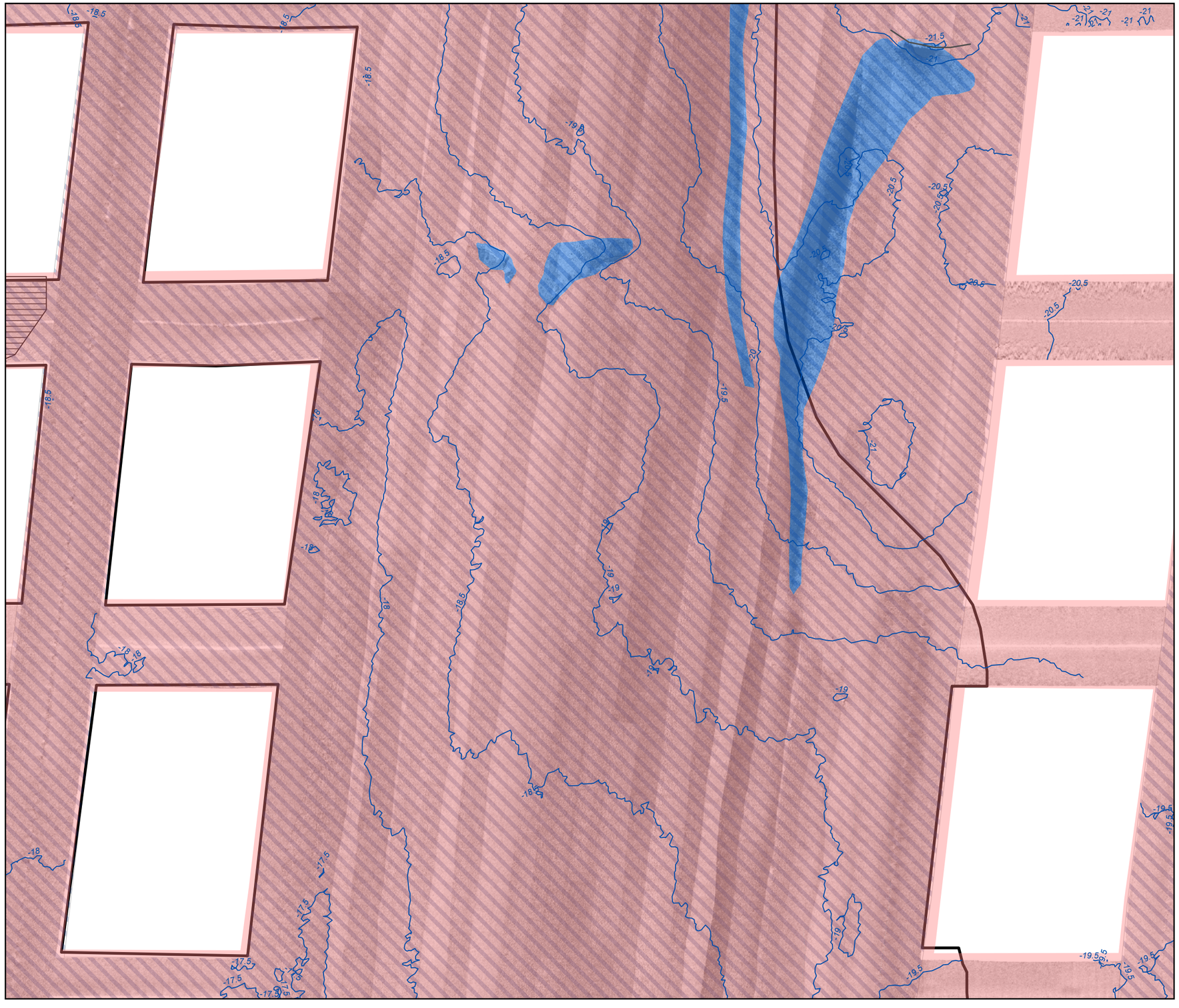

- Ripples
- Minor Sand Ridges
- Troughs
- Amalgamated Sand Waves
- Lease Area
- Heterogeneous Complex Habitat
- Soft Bottom Habitat
- Bathymetry Depth Contour (0.5 m Interval)

Benthic habitat classifications shown follow the NMFS-modified CMECS classification system, with areas of 5% gravel or more mapped as complex, heterogeneous complex, or large-grained complex habitat.

Area of Detail

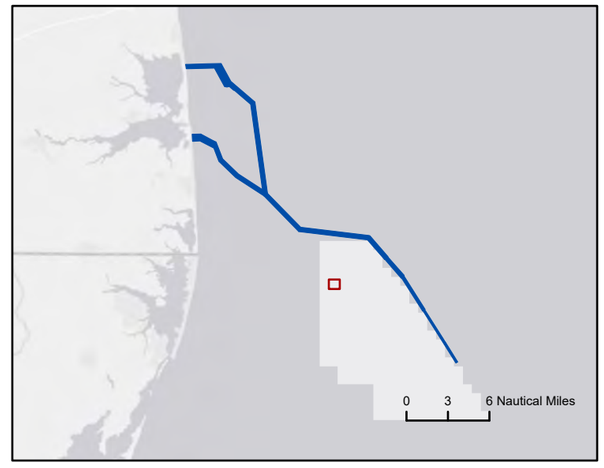

0 500 1,000 Feet

Scale: 1:5,000

Source:
1) ESRI, World Ocean Base
2) GEMS, Detailed Bathymetry, 2021/2022

Habitat Maps Detail for NMFS-Modified CMECS Classification

Sheet 130 OF 383

Maryland Offshore Wind Project
Offshore Maryland and Delaware

TRC

1:5,000 Complex Habitat Maps

Path: J:\U167 - US Wind MD\04 Graphics\GIS\APRX\Benthic\U167_BenthicTaxa_ComplexHab\U167_BenthicTaxa_ComplexHabDetailed_NMFS-Update.aprx
Drawing Date: 6/30/2023 Author: kbachand
© 2023 TRC Companies



- Ripples
- Troughs
- Amalgamated Sand Waves
- Lease Area
- Heterogeneous Complex Habitat
- Soft Bottom Habitat
- Bathymetry Depth Contour (0.5 m Interval)

Benthic habitat classifications shown follow the NMFS-modified CMECS classification system, with areas of 5% gravel or more mapped as complex, heterogeneous complex, or large-grained complex habitat.

Area of Detail

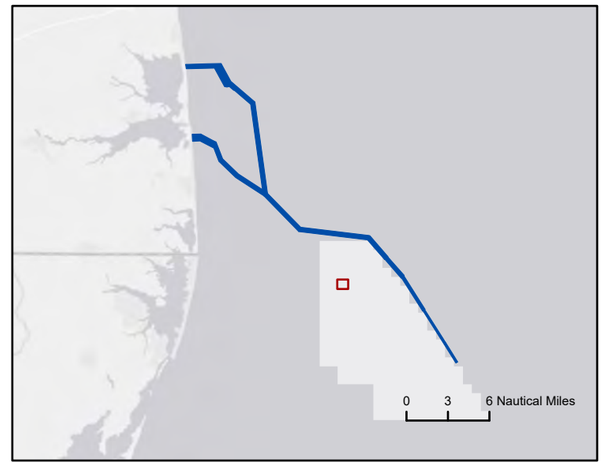

0 500 1,000 Feet

Scale: 1:5,000

Source:
1) ESRI, World Ocean Base
2) GEMS, Detailed Bathymetry, 2021/2022

Habitat Maps Detail for NMFS-Modified CMECS Classification

Sheet 131 OF 383

Maryland Offshore Wind Project
Offshore Maryland and Delaware

TRC

1:5,000 Complex Habitat Maps



Ripples
Troughs
Lease Area
Heterogeneous Complex Habitat
Soft Bottom Habitat
Bathymetry Depth Contour (0.5 m Interval)

Benthic habitat classifications shown follow the NMFS-modified CMECS classification system, with areas of 5% gravel or more mapped as complex, heterogeneous complex, or large-grained complex habitat.

Area of Detail

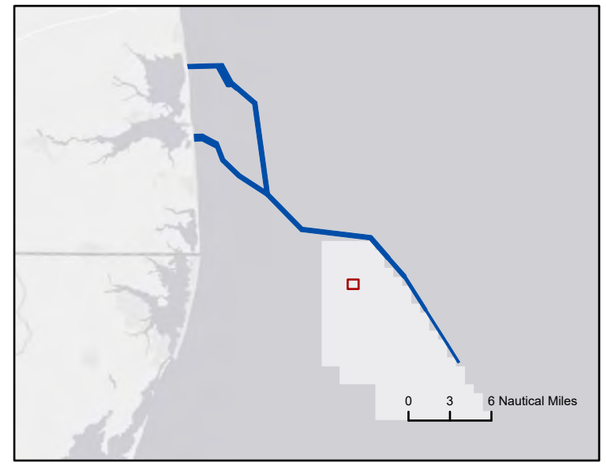

0 500 1,000 Feet

Scale: 1:5,000

Source:
1) ESRI, World Ocean Base
2) GEMS, Detailed Bathymetry, 2021/2022

Habitat Maps Detail for NMFS-Modified CMECS Classification

Sheet 132 OF 383

Maryland Offshore Wind Project
Offshore Maryland and Delaware

TRC

1:5,000 Complex Habitat Maps

Path: J:\U167 - US Wind MD\04 Graphics\GIS\APRX\Benthic\U167_BenthicTaxa_ComplexHab\U167_BenthicTaxa_ComplexHabDetailed_NMFS-Update.aprx

Drawing Date: 6/30/2023 Author: kbachand

© 2023 TRC Companies

© 2023 TRC Companies

Drawing Date: 6/30/2023 Author: kbachand
Path: J:\U167 - US Wind MD\04 Graphics\GIS\APRX\Benthic\U167_BenthicTaxa_ComplexHab\U167_BenthicTaxa_ComplexHabDetailed_NMFS-Update.aprx



- Ripples
- Lease Area
- Heterogeneous Complex Habitat
- Soft Bottom Habitat
- Bathymetry Depth Contour (0.5 m Interval)

Benthic habitat classifications shown follow the NMFS-modified CMECS classification system, with areas of 5% gravel or more mapped as complex, heterogeneous complex, or large-grained complex habitat.

Area of Detail

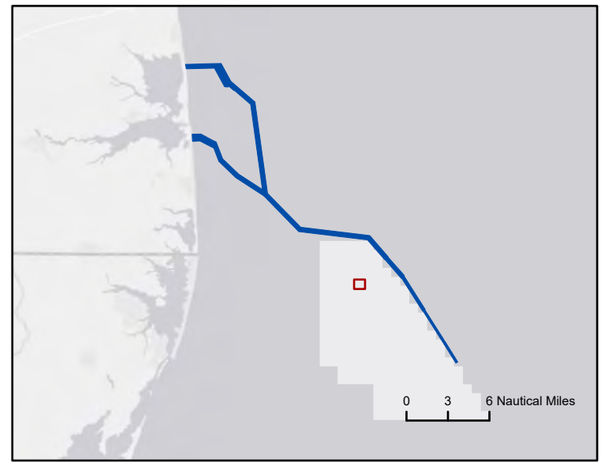

0 500 1,000 Feet

Scale: 1:5,000

Source:
1) ESRI, World Ocean Base
2) GEMS, Detailed Bathymetry, 2021/2022

Habitat Maps Detail for NMFS-Modified CMECS Classification

Sheet 133 OF 383

Maryland Offshore Wind Project
Offshore Maryland and Delaware

TRC

1:5,000 Complex Habitat Maps

Path: J:\U167 - US Wind MD\04 Graphics\GIS\APRX\Benthic\U167_BenthicTaxa_ComplexHab\U167_BenthicTaxa_ComplexHabDetailed_NMFS-Update.aprx
Drawing Date: 6/30/2023 Author: kbachand
© 2023 TRC Companies



- Ripples
- Lease Area
- Heterogeneous Complex Habitat
- Soft Bottom Habitat
- Bathymetry Depth Contour (0.5 m Interval)

Benthic habitat classifications shown follow the NMFS-modified CMECS classification system, with areas of 5% gravel or more mapped as complex, heterogeneous complex, or large-grained complex habitat.

Area of Detail

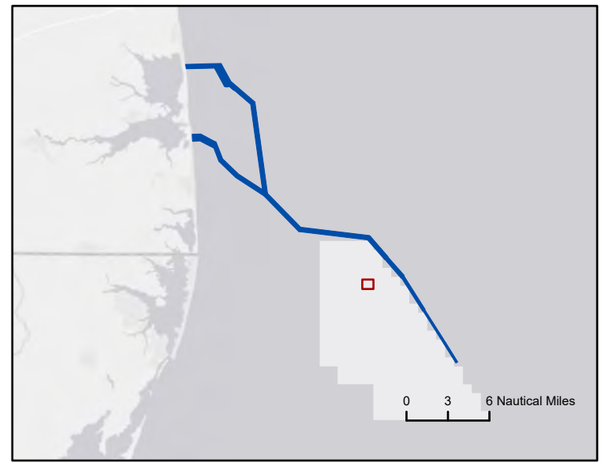

0 500 1,000 Feet

Scale: 1:5,000

Source:
1) ESRI, World Ocean Base
2) GEMS, Detailed Bathymetry, 2021/2022

Habitat Maps Detail for NMFS-Modified CMECS Classification

Sheet 134 OF 383

Maryland Offshore Wind Project
Offshore Maryland and Delaware

TRC

1:5,000 Complex Habitat Maps

Path: J:\U167 - US Wind MD\04 Graphics\GIS\APRX\Benthic\U167_BenthicTaxa_ComplexHab\U167_BenthicTaxa_ComplexHabDetailed_NMFS-Update.aprx

Drawing Date: 6/30/2023 Author: kbarchand

© 2023 TRC Companies

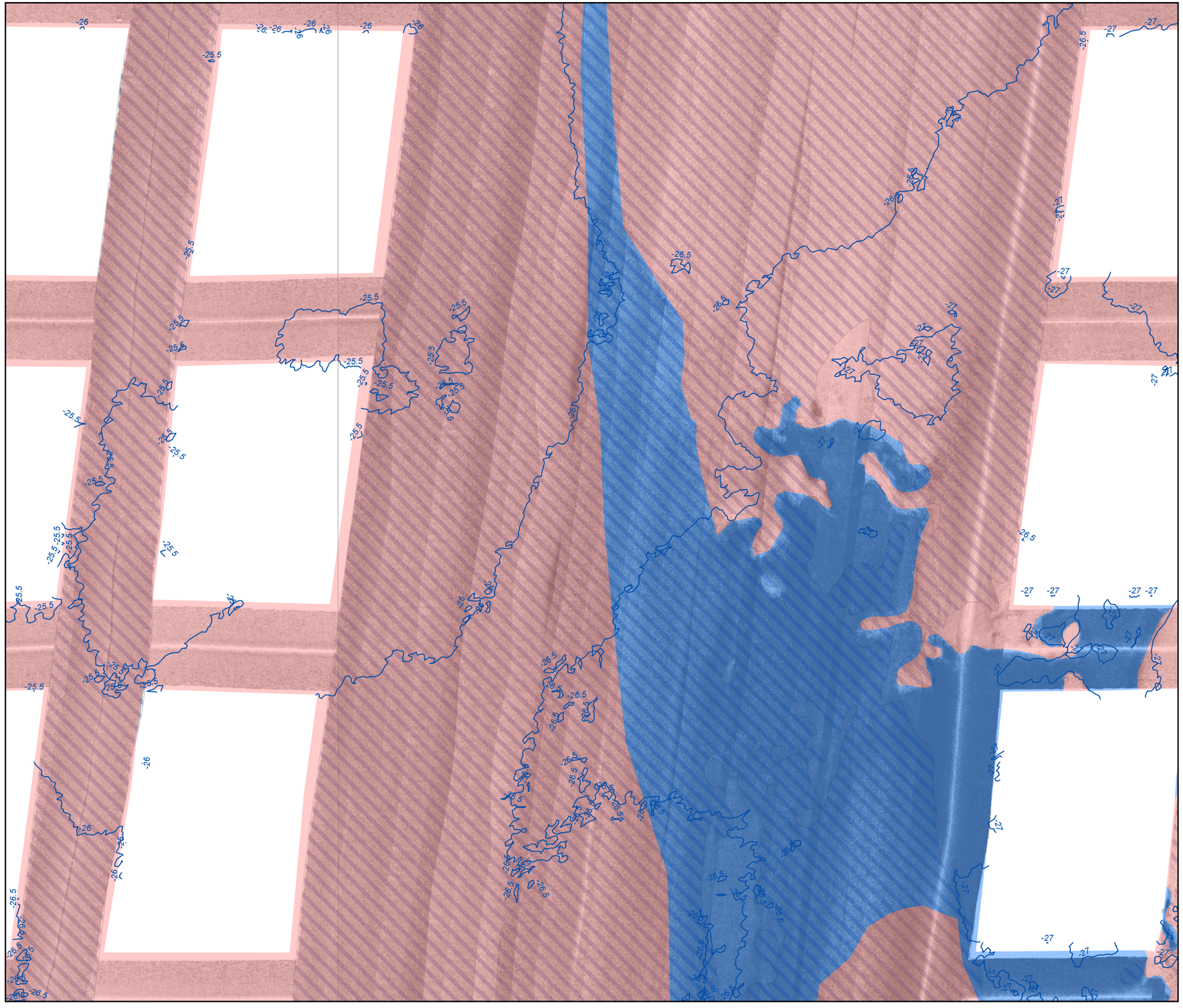

Ripples
Lease Area
Heterogeneous Complex Habitat
Soft Bottom Habitat
Bathymetry Depth Contour (0.5 m Interval)

Benthic habitat classifications shown follow the NMFS-modified CMECS classification system, with areas of 5% gravel or more mapped as complex, heterogeneous complex, or large-grained complex habitat.

Area of Detail

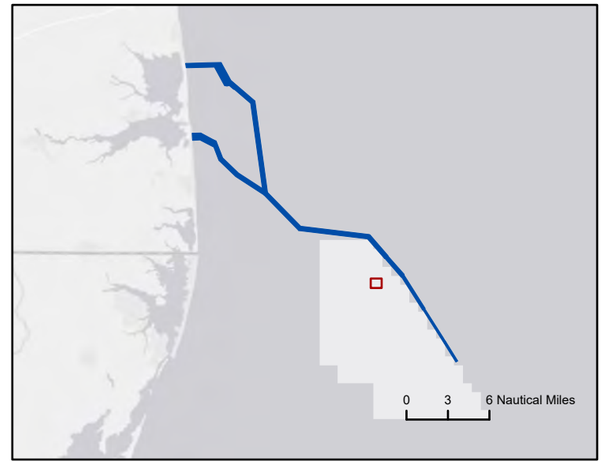

0 500 1,000 Feet

Scale: 1:5,000

Source:
1) ESRI, World Ocean Base
2) GEMS, Detailed Bathymetry, 2021/2022

Habitat Maps Detail for NMFS-Modified CMECS Classification

Sheet 135 OF 383

Maryland Offshore Wind Project
Offshore Maryland and Delaware

TRC

1:5,000 Complex Habitat Maps

Path: J:\U167 - US Wind MD\04 Graphics\GIS\APRX\Benthic\U167_BenthicTaxa_ComplexHab\U167_BenthicTaxa_ComplexHabDetailed_NMFS-Update.aprx

Drawing Date: 6/30/2023 Author: kbachand

© 2023 TRC Companies



- Ripples
- Lease Area
- Heterogeneous Complex Habitat
- Soft Bottom Habitat
- Bathymetry Depth Contour (0.5 m Interval)

Benthic habitat classifications shown follow the NMFS-modified CMECS classification system, with areas of 5% gravel or more mapped as complex, heterogeneous complex, or large-grained complex habitat.

Area of Detail

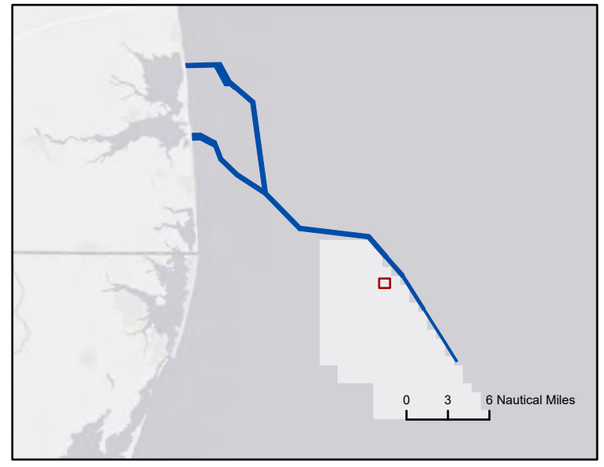

0 500 1,000 Feet

Scale: 1:5,000

Source:
1) ESRI, World Ocean Base
2) GEMS, Detailed Bathymetry, 2021/2022

Habitat Maps Detail for NMFS-Modified CMECS Classification

Sheet 136 OF 383

Maryland Offshore Wind Project
Offshore Maryland and Delaware

TRC

1:5,000 Complex Habitat Maps