Path: J:\U167 - US Wind MD\04 Graphics\GIS\APRX\Benthic\U167_BenthicTaxa_ComplexHab\U167_BenthicTaxa_ComplexHab_Detailed_NMFS-Update.aprx

Drawing Date: 6/30/2023 Author: kbachand

© 2023 TRC Companies

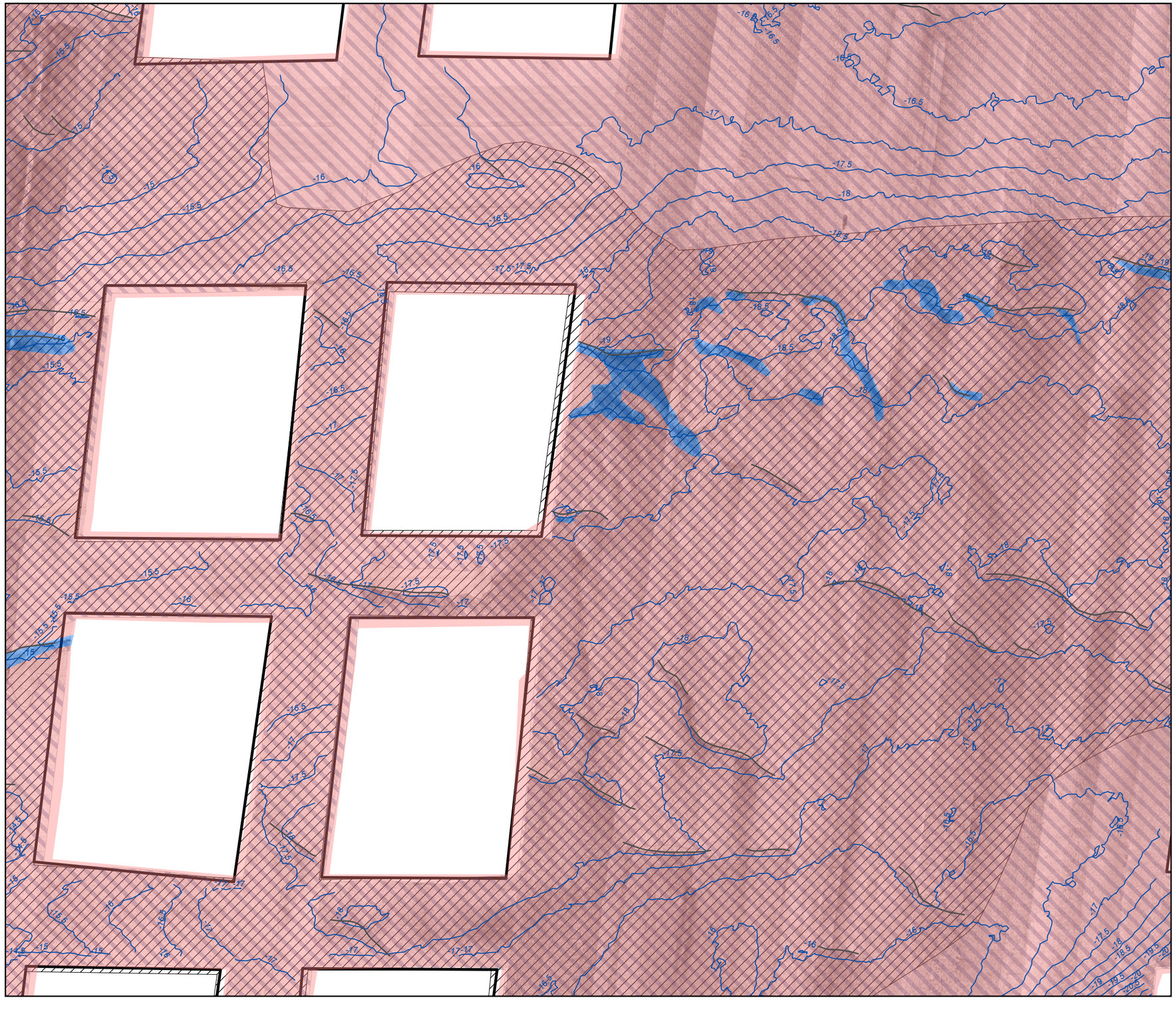

- Ripples
- Sand Waves Dune Field
- Troughs
- Amalgamated Sand Waves
- Lease Area
- Heterogeneous Complex Habitat
- Soft Bottom Habitat
- Bathymetry Depth Contour (0.5 m Interval)

Benthic habitat classifications shown follow the NMFS-modified CMECS classification system, with areas of 5% gravel or more mapped as complex, heterogeneous complex, or large-grained complex habitat.

**Area of Detail**

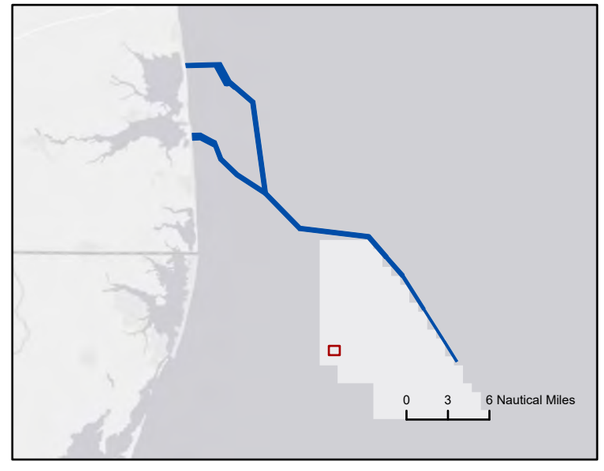


0 500 1,000 Feet

Scale: 1:5,000

Source:
1) ESRI, World Ocean Base
2) GEMS, Detailed Bathymetry, 2021/2022

# Habitat Maps Detail for NMFS-Modified CMECS Classification

Sheet 246 OF 383

**Maryland Offshore Wind Project**
Offshore Maryland and Delaware

TRC

1:5,000 Complex Habitat Maps

Path: J:\U167 - US Wind MD\04 Graphics\GIS\APRX\Benthic\U167_BenthicTaxa_ComplexHab\U167_BenthicTaxa_ComplexHabDetailed_NMFS-Update.aprx

Drawing Date: 6/30/2023 Author: kbadnard

© 2023 TRC Companies

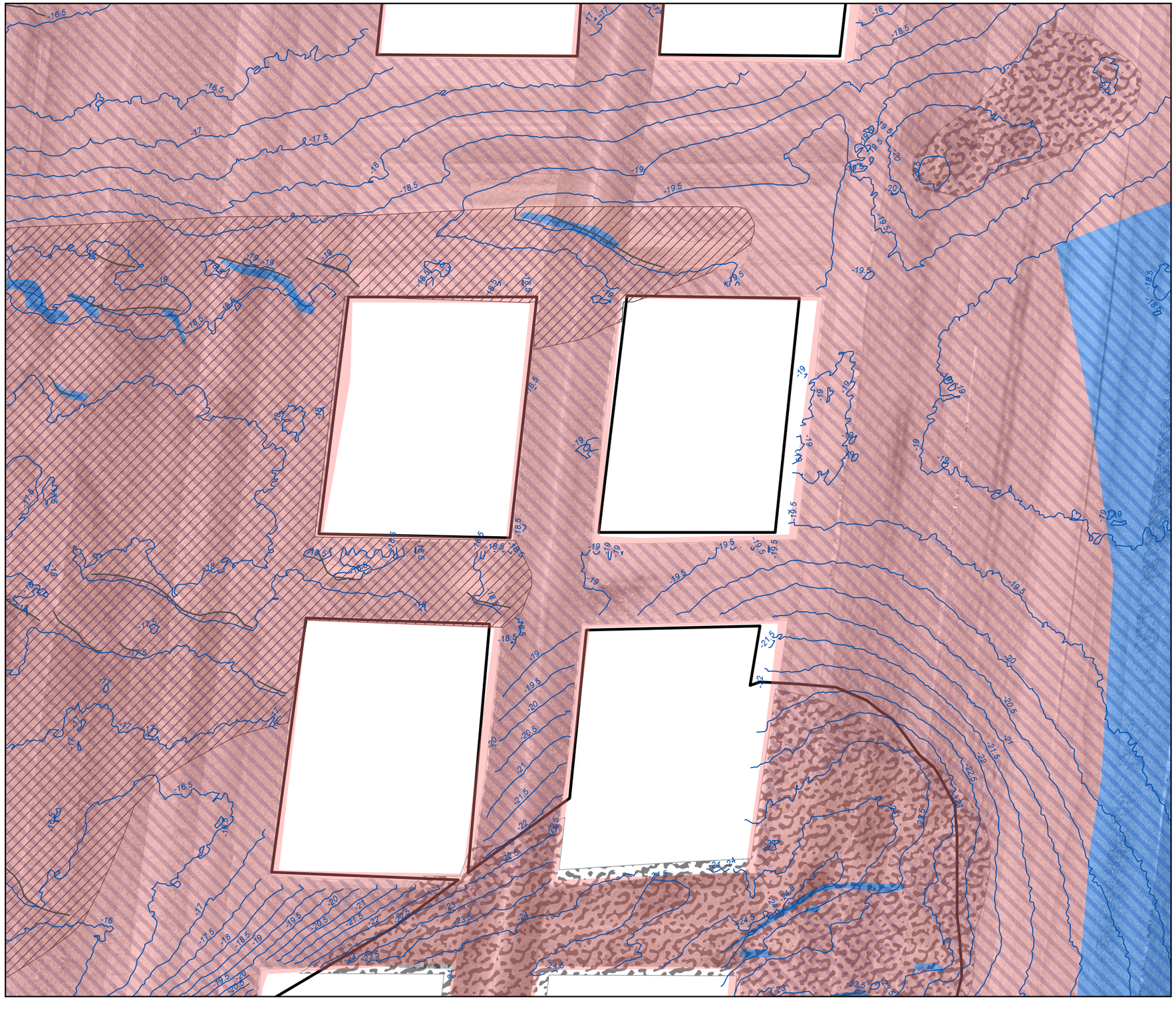

- Ripples
- Irregular Seafloor
- Sand Waves Dune Field
- Troughs
- Amalgamated Sand Waves
- Lease Area
- Heterogeneous Complex Habitat
- Soft Bottom Habitat
- Bathymetry Depth Contour (0.5 m Interval)

Benthic habitat classifications shown follow the NMFS-modified CMECS classification system, with areas of 5% gravel or more mapped as complex, heterogeneous complex, or large-grained complex habitat.

**Area of Detail**

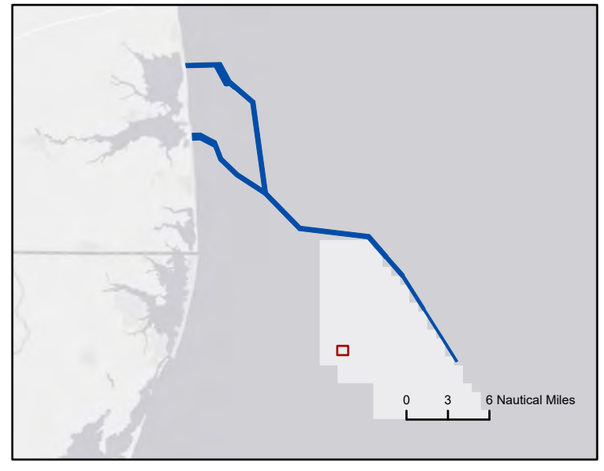


0 500 1,000 Feet

Scale: 1:5,000

Source:
1) ESRI, World Ocean Base
2) GEMS, Detailed Bathymetry, 2021/2022

# Habitat Maps Detail for NMFS-Modified CMECS Classification

Sheet 247 OF 383

**Maryland Offshore Wind Project**
Offshore Maryland and Delaware

TRC

1:5,000 Complex Habitat Maps

Path: J:\U167 - US Wind MD\04 Graphics\GIS\APRX\Benthic\U167_BenthicTaxa_ComplexHab\U167_BenthicTaxa_ComplexHabDetailed_NMFS-Update.aprx
Drawing Date: 6/30/2023 Author: kbachand
© 2023 TRC Companies

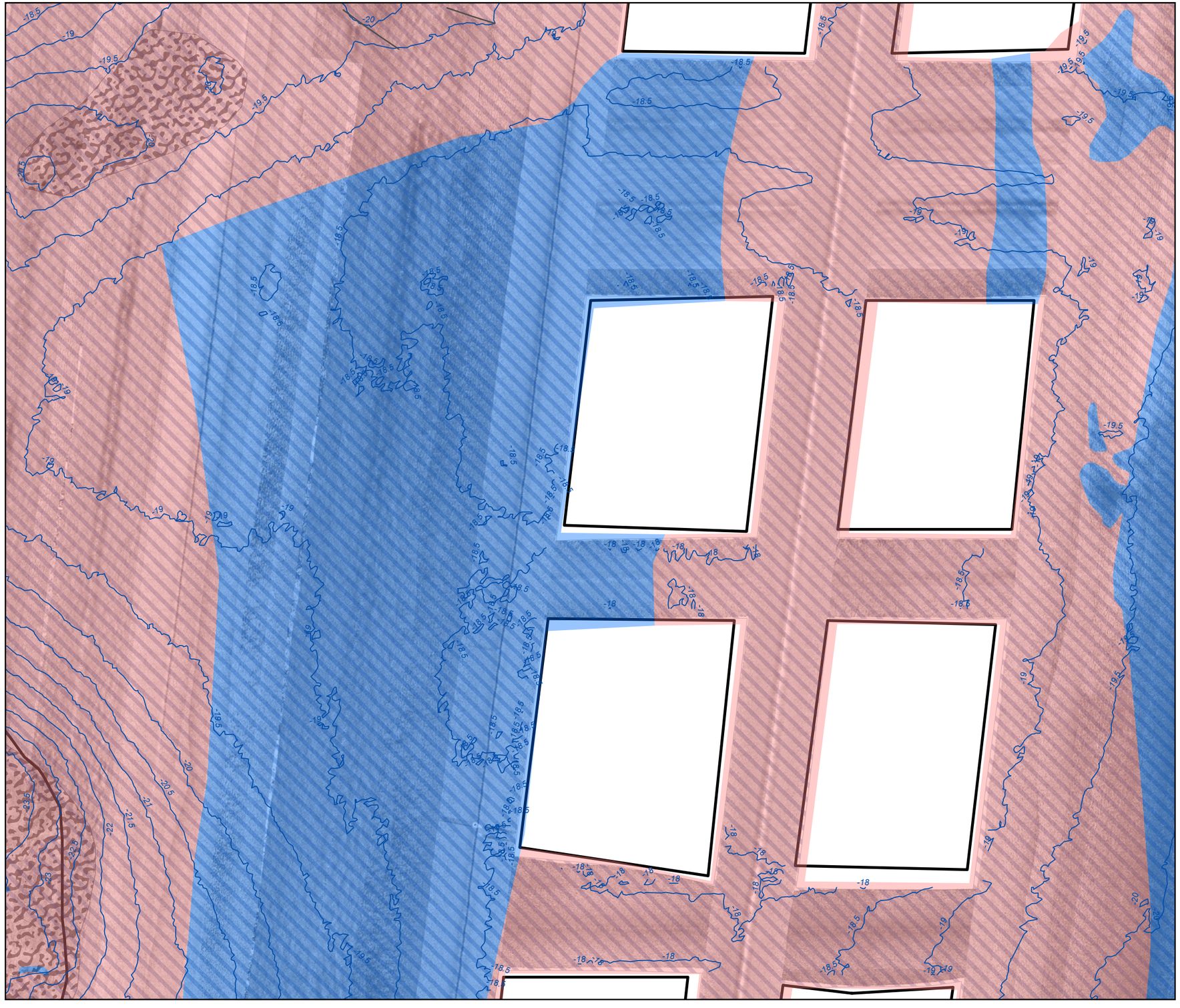

- Ripples
- Irregular Seafloor
- Troughs
- Amalgamated Sand Waves
- Lease Area
- Heterogeneous Complex Habitat
- Soft Bottom Habitat
- Bathymetry Depth Contour (0.5 m Interval)

Benthic habitat classifications shown follow the NMFS-modified CMECS classification system, with areas of 5% gravel or more mapped as complex, heterogeneous complex, or large-grained complex habitat.

**Area of Detail**

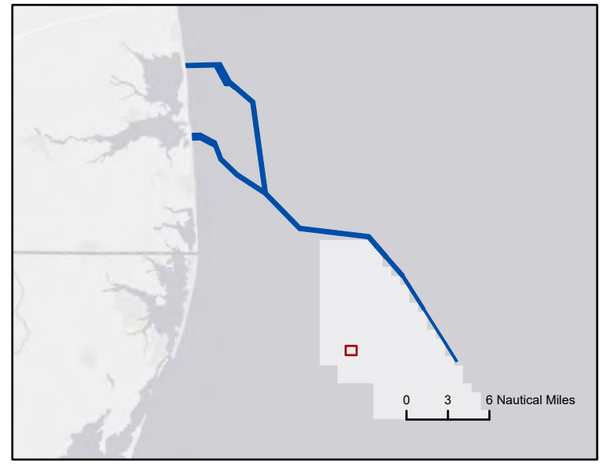


0 500 1,000 Feet

Scale: 1:5,000

Source:
1) ESRI, World Ocean Base
2) GEMS, Detailed Bathymetry, 2021/2022

# Habitat Maps Detail for NMFS-Modified CMECS Classification

Sheet 248 OF 383

**Maryland Offshore Wind Project**
Offshore Maryland and Delaware

TRC

1:5,000 Complex Habitat Maps

Path: J:\U167 - US Wind MD\04 Graphics\GIS\APRX\Benthic\U167_BenthicTaxa_ComplexHab\U167_BenthicTaxa_ComplexHabDetailed_NMFS-Update.aprx
Drawing Date: 6/30/2023 Author: kbachand
© 2023 TRC Companies




- Ripples
- Amalgamated Sand Waves
- Lease Area
- Heterogeneous Complex Habitat
- Soft Bottom Habitat
- Bathymetry Depth Contour (0.5 m Interval)

Benthic habitat classifications shown follow the NMFS-modified CMECS classification system, with areas of 5% gravel or more mapped as complex, heterogeneous complex, or large-grained complex habitat.

**Area of Detail**

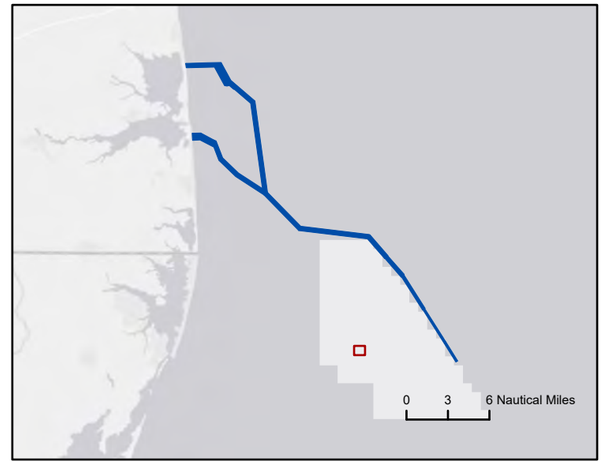


0 500 1,000 Feet

Scale: 1:5,000

Source:
1) ESRI, World Ocean Base
2) GEMS, Detailed Bathymetry, 2021/2022

# Habitat Maps Detail for NMFS-Modified CMECS Classification

Sheet 249 OF 383

**Maryland Offshore Wind Project**
Offshore Maryland and Delaware

TRC

1:5,000 Complex Habitat Maps

Path: J:\U167 - US Wind MD\04 Graphics\GIS\APRX\Benthic\U167_BenthicTaxa_ComplexHab\U167_BenthicTaxa_ComplexHabDetailed_NMFS-Update.aprx
Drawing Date: 6/30/2023 Author: kbachand
© 2023 TRC Companies

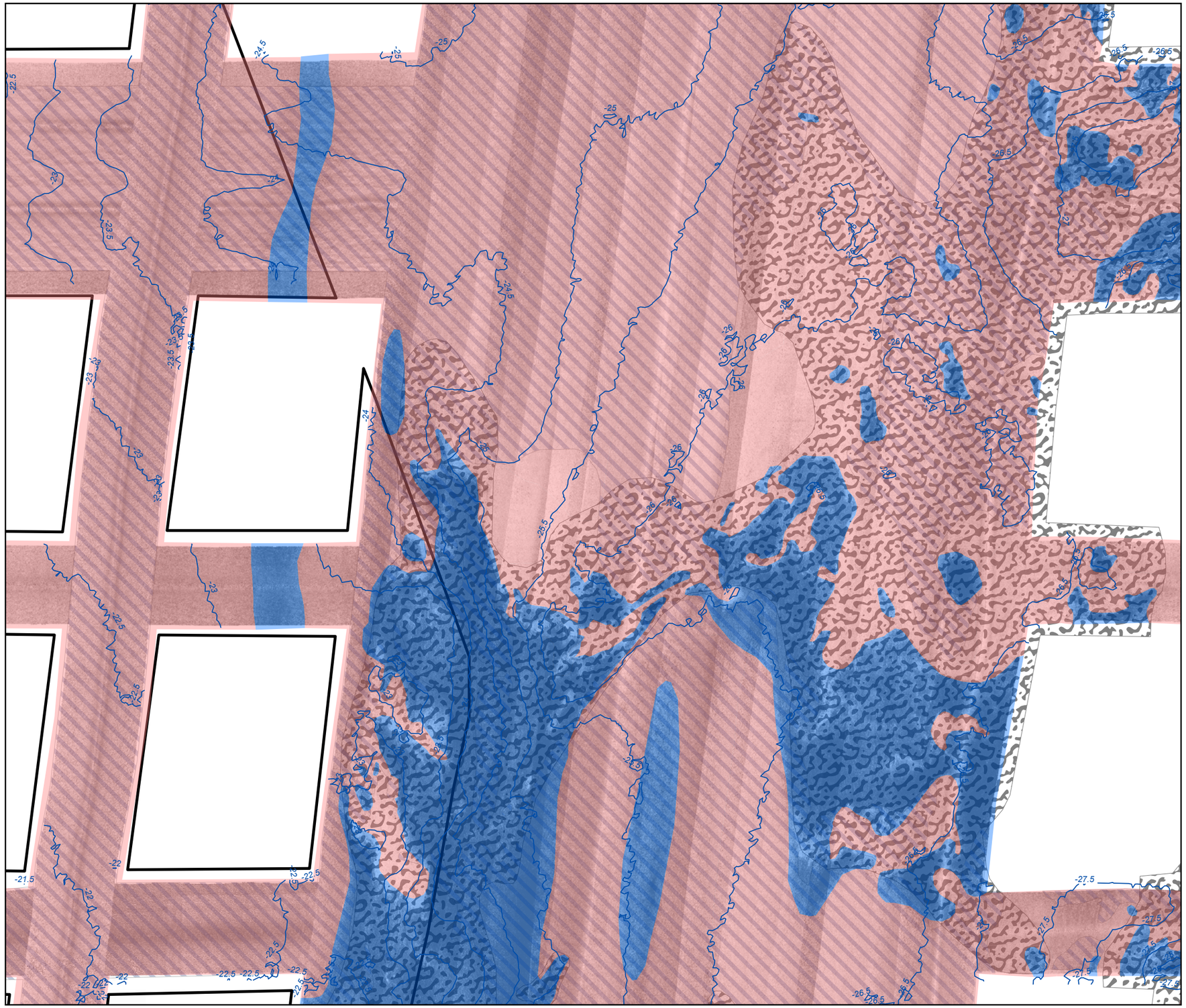


- Ripples
- Irregular Seafloor
- Amalgamated Sand Waves
- Lease Area
- Heterogeneous Complex Habitat
- Soft Bottom Habitat
- Bathymetry Depth Contour (0.5 m Interval)

Benthic habitat classifications shown follow the NMFS-modified CMECS classification system, with areas of 5% gravel or more mapped as complex, heterogeneous complex, or large-grained complex habitat.

**Area of Detail**




0 500 1,000 Feet

Scale: 1:5,000

Source:
1) ESRI, World Ocean Base
2) GEMS, Detailed Bathymetry, 2021/2022

# Habitat Maps Detail for NMFS-Modified CMECS Classification

Sheet 250 OF 383

**Maryland Offshore Wind Project**
Offshore Maryland and Delaware

TRC

1:5,000 Complex Habitat Maps

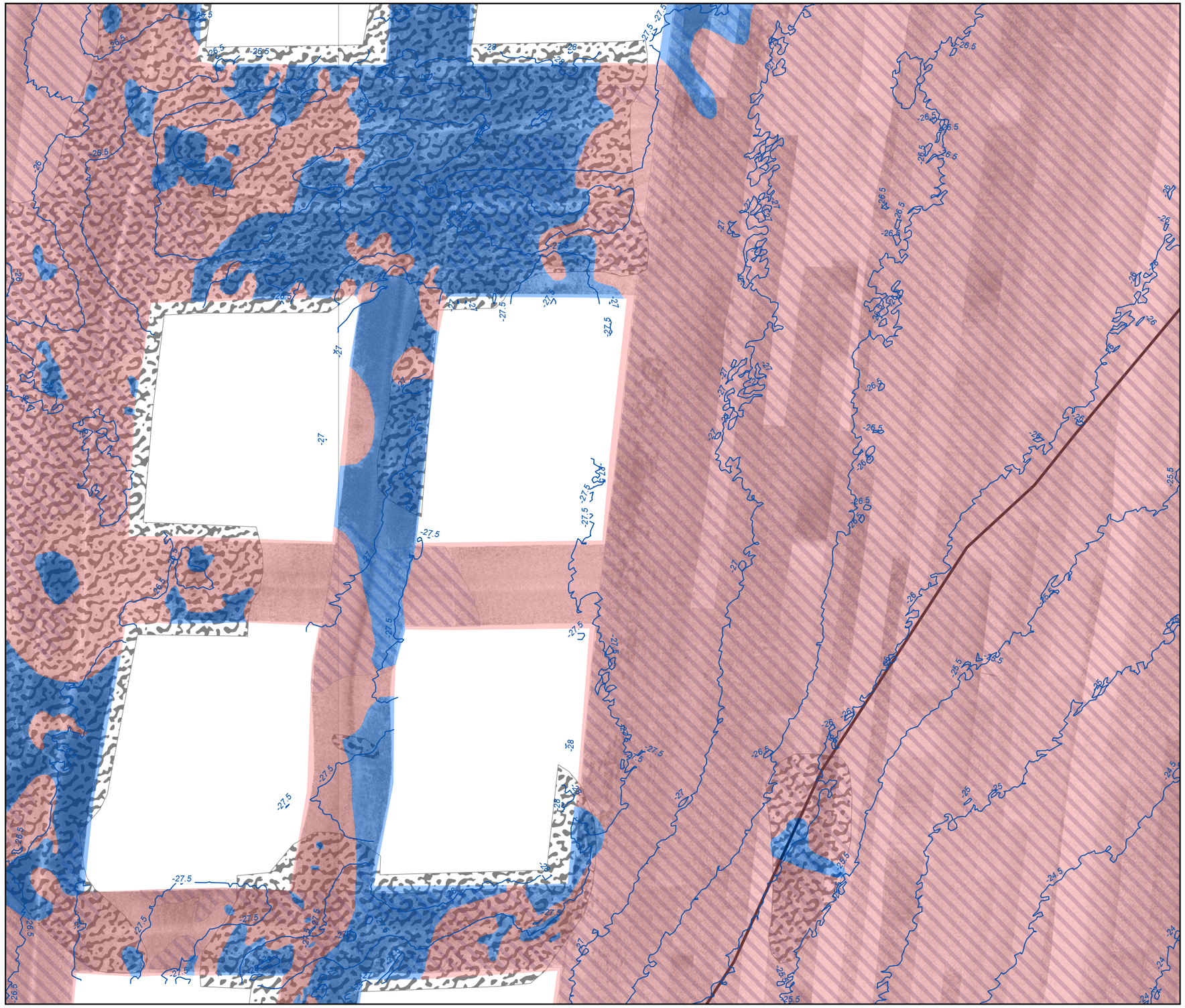

- Ripples
- Irregular Seafloor
- Amalgamated Sand Waves
- Lease Area
- Heterogeneous Complex Habitat
- Soft Bottom Habitat
- Bathymetry Depth Contour (0.5 m Interval)

Benthic habitat classifications shown follow the NMFS-modified CMECS classification system, with areas of 5% gravel or more mapped as complex, heterogeneous complex, or large-grained complex habitat.

**Area of Detail**




0 500 1,000 Feet

Scale: 1:5,000

Source:
1) ESRI, World Ocean Base
2) GEMS, Detailed Bathymetry, 2021/2022

# Habitat Maps Detail for NMFS-Modified CMECS Classification

Sheet 251 OF 383

**Maryland Offshore Wind Project**
Offshore Maryland and Delaware

TRC

1:5,000 Complex Habitat Maps

Path: J:\U167 - US Wind MD\04 Graphics\GIS\APRX\Benthic\U167_BenthicTaxa_ComplexHab\U167_BenthicTaxa_ComplexHabDetailed_NMFS-Update.aprx
Drawing Date: 6/30/2023 Author: kbachand
© 2023 TRC Companies



Ripples
Amalgamated Sand Waves
Lease Area
Heterogeneous Complex Habitat
Soft Bottom Habitat
Bathymetry Depth Contour (0.5 m Interval)

Benthic habitat classifications shown follow the NMFS-modified CMECS classification system, with areas of 5% gravel or more mapped as complex, heterogeneous complex, or large-grained complex habitat.

**Area of Detail**

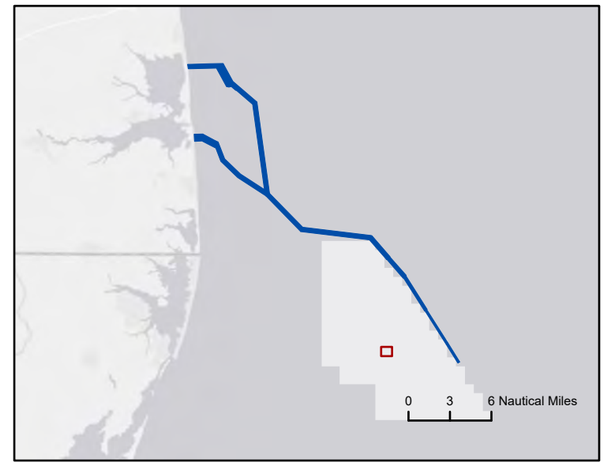


0 500 1,000 Feet

Scale: 1:5,000

Source:
1) ESRI, World Ocean Base
2) GEMS, Detailed Bathymetry, 2021/2022

# Habitat Maps Detail for NMFS-Modified CMECS Classification

Sheet 252 OF 383

**Maryland Offshore Wind Project**
Offshore Maryland and Delaware

TRC

1:5,000 Complex Habitat Maps

© 2023 TRC Companies

Drawing Date: 6/30/2023 Author: kbachand Path: J:\U167 - US Wind MD\04 Graphics\GIS\APRX\Benthic\U167_BenthicTaxa_ComplexHab\U167_BenthicTaxa_ComplexHabDetailed_NMFS-Update.aprx

Path: J:\U167 - US Wind MD\04 Graphics\GIS\APRX\Benthic\U167_BenthicTaxa_ComplexHab\U167_BenthicTaxa_ComplexHabDetailed_NMFS-Update.aprx

Drawing Date: 6/30/2023 Author: kbadhand

© 2023 TRC Companies

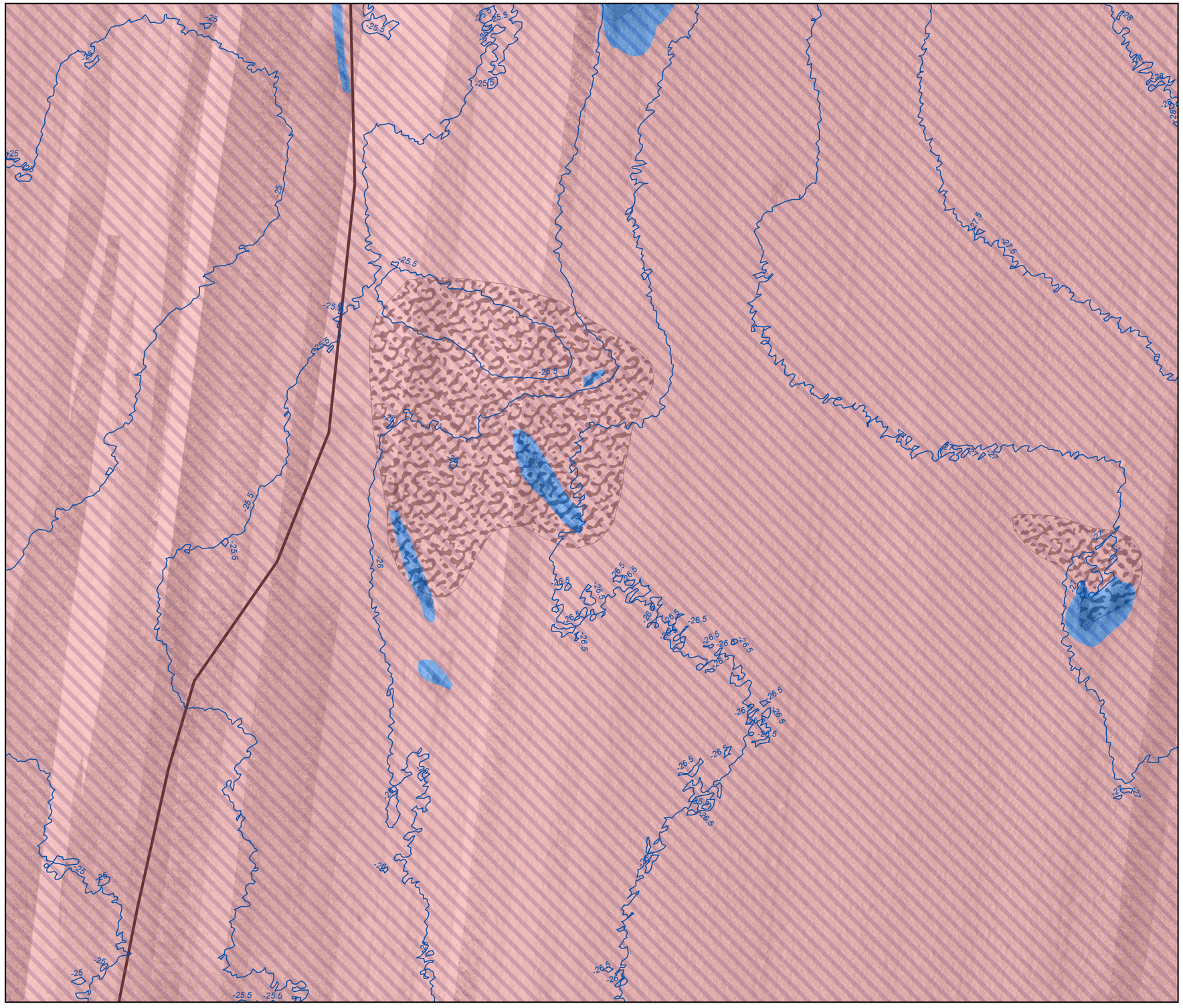

- Ripples
- Irregular Seafloor
- Amalgamated Sand Waves
- Lease Area
- Heterogeneous Complex Habitat
- Soft Bottom Habitat
- Bathymetry Depth Contour (0.5 m Interval)

Benthic habitat classifications shown follow the NMFS-modified CMECS classification system, with areas of 5% gravel or more mapped as complex, heterogeneous complex, or large-grained complex habitat.

**Area of Detail**

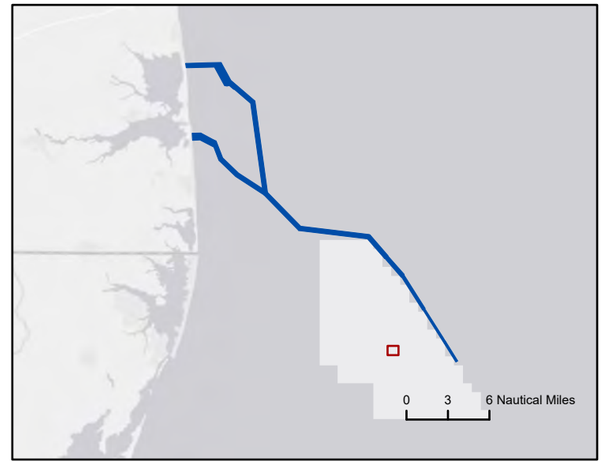


0 500 1,000 Feet

Scale: 1:5,000

Source:
1) ESRI, World Ocean Base
2) GEMS, Detailed Bathymetry, 2021/2022

# Habitat Maps Detail for NMFS-Modified CMECS Classification

Sheet 253 OF 383

**Maryland Offshore Wind Project**
Offshore Maryland and Delaware

TRC

1:5,000 Complex Habitat Maps

Path: J:\U167 - US Wind MD\04 Graphics\GIS\APRX\Benthic\U167_BenthicTaxa_ComplexHab\U167_BenthicTaxa_ComplexHabDetailed_NMFS-Update.aprx
Drawing Date: 6/30/2023 Author: kbadhand
© 2023 TRC Companies

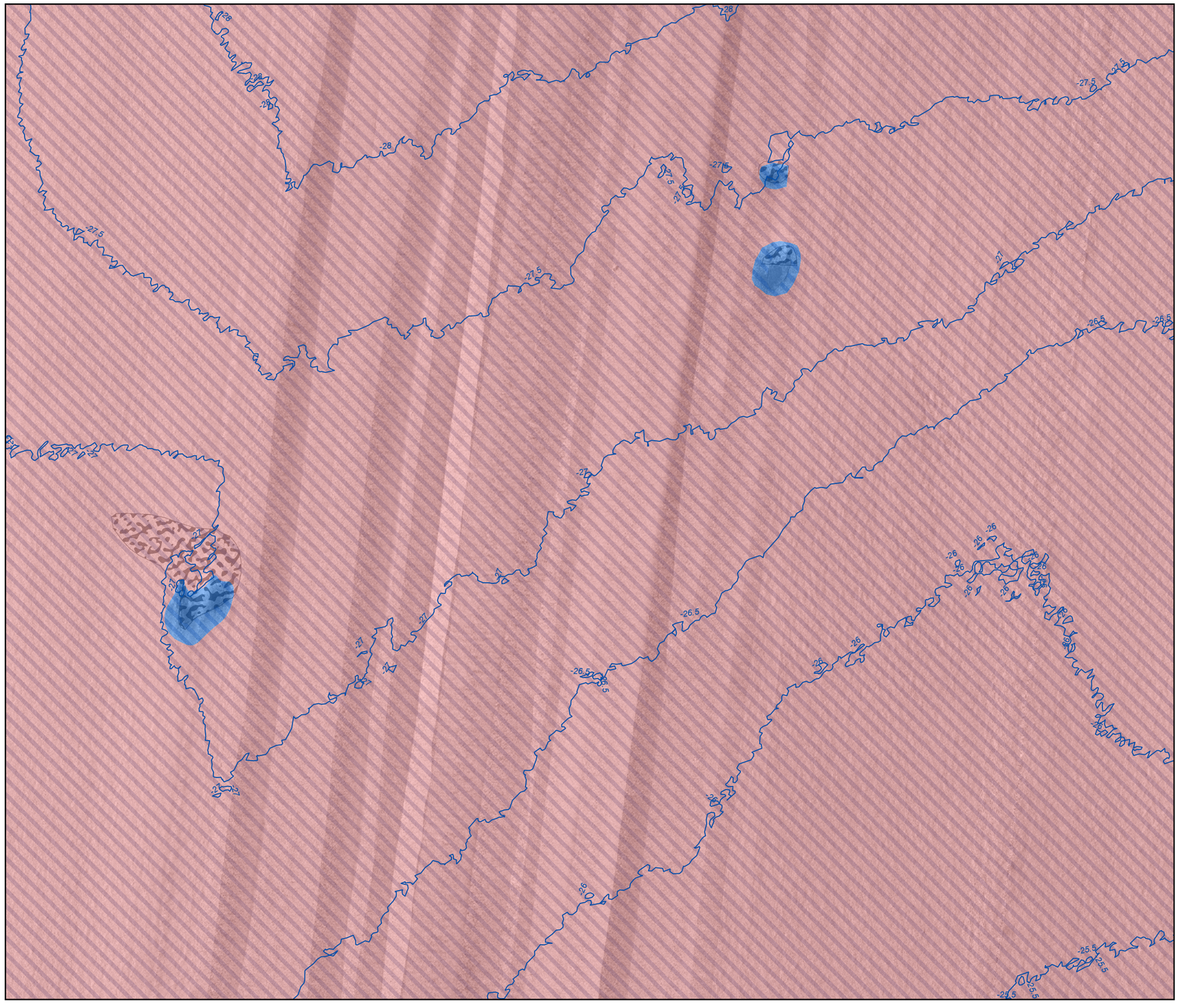


- Ripples
- Irregular Seafloor
- Lease Area
- Heterogeneous Complex Habitat
- Soft Bottom Habitat
- Bathymetry Depth Contour (0.5 m Interval)

Benthic habitat classifications shown follow the NMFS-modified CMECS classification system, with areas of 5% gravel or more mapped as complex, heterogeneous complex, or large-grained complex habitat.

**Area of Detail**

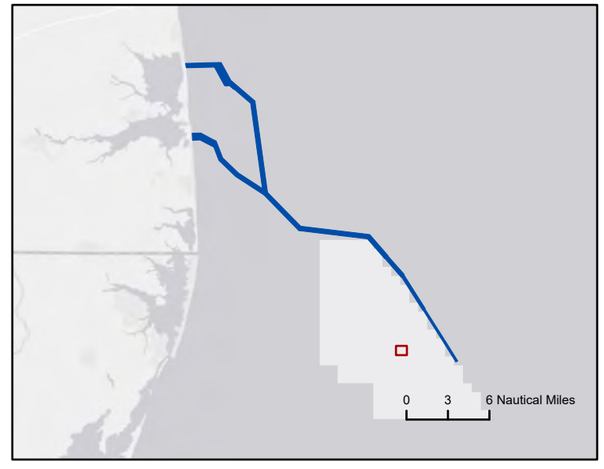


0 500 1,000 Feet

Scale: 1:5,000

Source:
1) ESRI, World Ocean Base
2) GEMS, Detailed Bathymetry, 2021/2022

# Habitat Maps Detail for NMFS-Modified CMECS Classification

Sheet 254 OF 383

**Maryland Offshore Wind Project**
Offshore Maryland and Delaware

TRC

1:5,000 Complex Habitat Maps

Path: J:\U167 - US Wind MD\04 Graphics\GIS\APRX\Benthic\U167_BenthicTaxa_ComplexHab\U167_BenthicTaxa_ComplexHabDetailed_NMFS-Update.aprx
Drawing Date: 6/30/2023 Author: kbachand
© 2023 TRC Companies

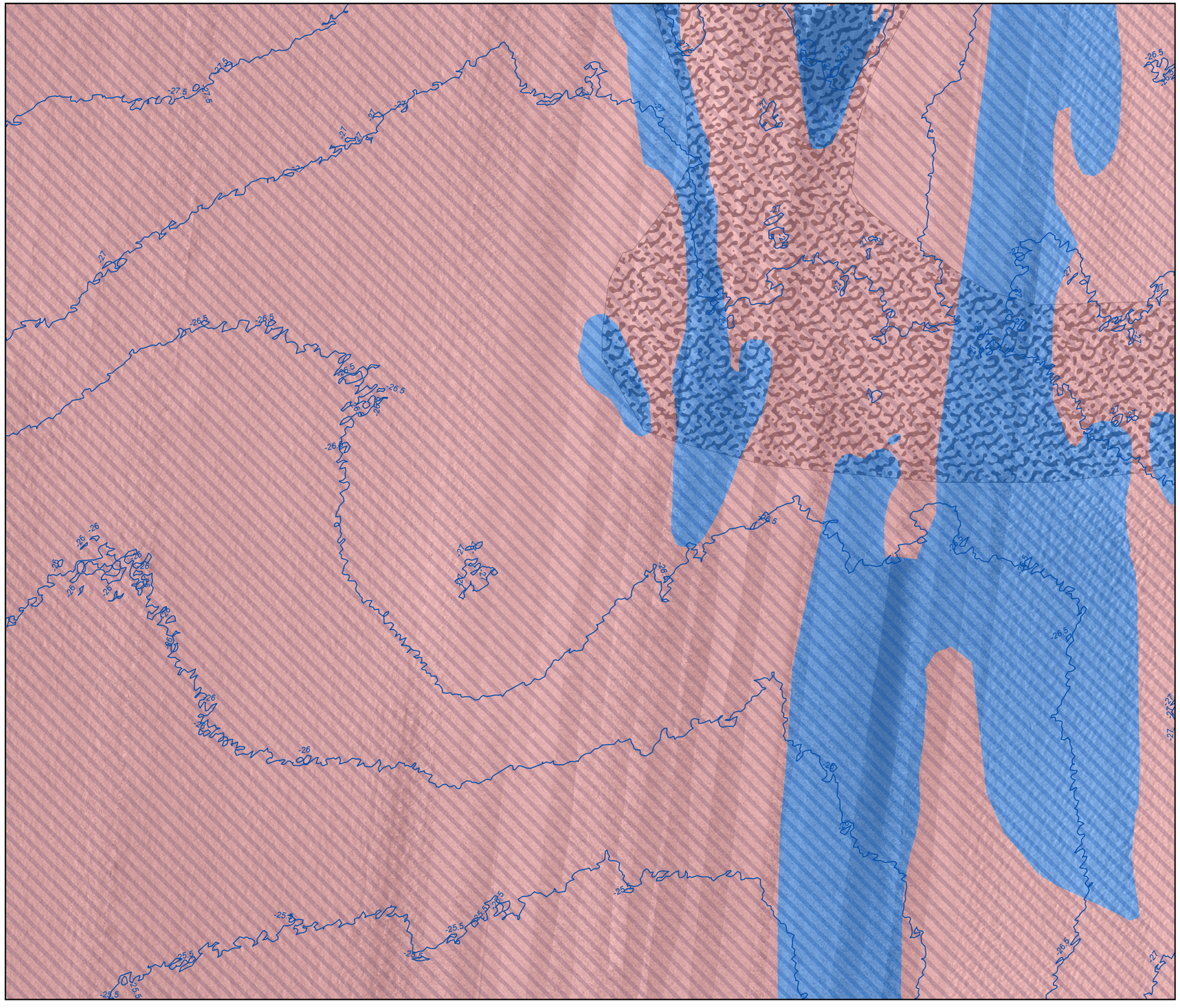

- Ripples
- Irregular Seafloor
- Lease Area
- Heterogeneous Complex Habitat
- Soft Bottom Habitat
- Bathymetry Depth Contour (0.5 m Interval)

Benthic habitat classifications shown follow the NMFS-modified CMECS classification system, with areas of 5% gravel or more mapped as complex, heterogeneous complex, or large-grained complex habitat.

**Area of Detail**

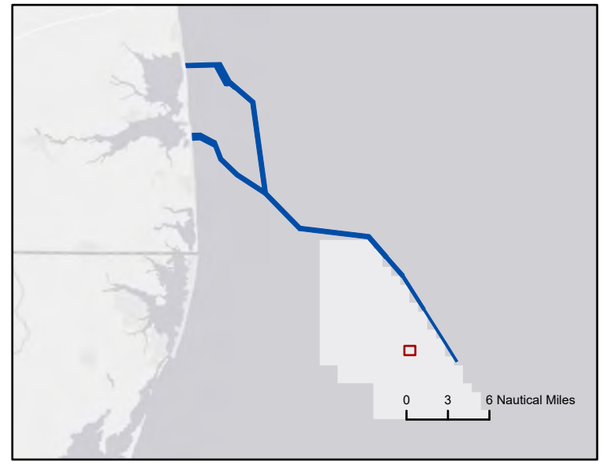


0 500 1,000 Feet

Scale: 1:5,000

Source:
1) ESRI, World Ocean Base
2) GEMS, Detailed Bathymetry, 2021/2022

# Habitat Maps Detail for NMFS-Modified CMECS Classification

Sheet 255 OF 383

**Maryland Offshore Wind Project**
Offshore Maryland and Delaware

TRC

1:5,000 Complex Habitat Maps

Path: J:\U167 - US Wind MD\04 Graphics\GIS\APRX\Benthic\U167_BenthicTaxa_ComplexHab\U167_BenthicTaxa_ComplexHabDetailed_NMFS-Update.aprx
Drawing Date: 6/30/2023 Author: kbachand
© 2023 TRC Companies

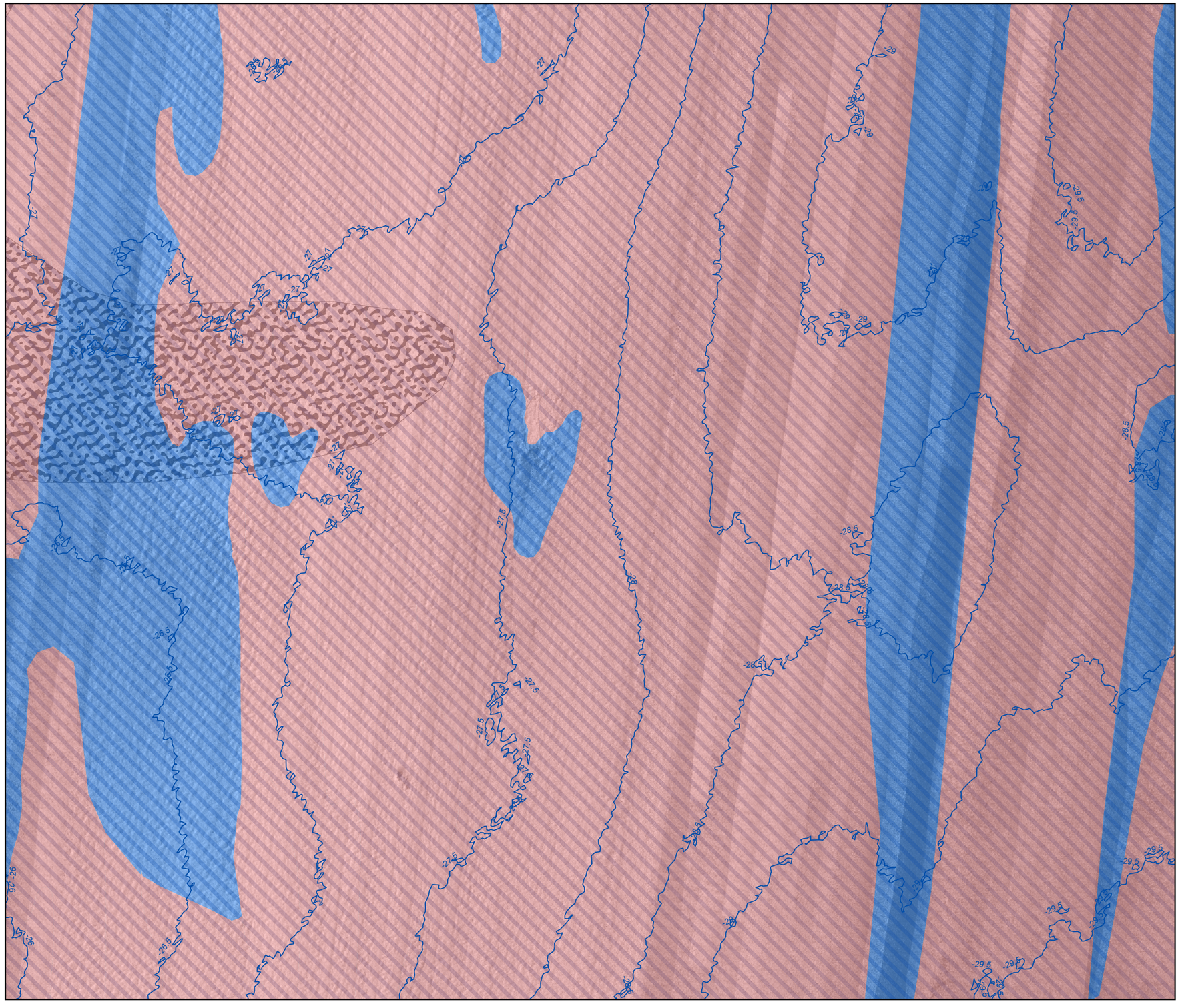

- Ripples
- Irregular Seafloor
- Lease Area
- Heterogeneous Complex Habitat
- Soft Bottom Habitat
- Bathymetry Depth Contour (0.5 m Interval)

Benthic habitat classifications shown follow the NMFS-modified CMECS classification system, with areas of 5% gravel or more mapped as complex, heterogeneous complex, or large-grained complex habitat.

**Area of Detail**

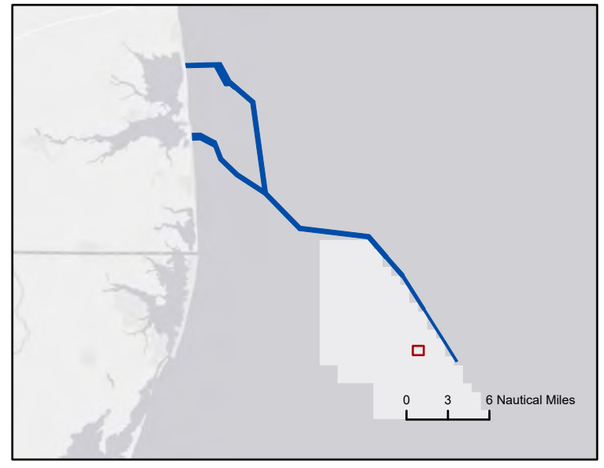


0 500 1,000 Feet

Scale: 1:5,000

Source:
1) ESRI, World Ocean Base
2) GEMS, Detailed Bathymetry, 2021/2022

# Habitat Maps Detail for NMFS-Modified CMECS Classification

Sheet 256 OF 383

**Maryland Offshore Wind Project**
Offshore Maryland and Delaware

TRC

1:5,000 Complex Habitat Maps

© 2023 TRC Companies

Drawing Date: 6/30/2023 Author: kbachand
Path: J:\U167 - US Wind MD\04 Graphics\GIS\APRX\Benthic\U167_BenthicTaxa_ComplexHab\U167_BenthicTaxa_ComplexHabDetailed_NMFS-Update.aprx




- Ripples
- Irregular Seafloor
- Lease Area
- Heterogeneous Complex Habitat
- Soft Bottom Habitat
- Bathymetry Depth Contour (0.5 m Interval)

Benthic habitat classifications shown follow the NMFS-modified CMECS classification system, with areas of 5% gravel or more mapped as complex, heterogeneous complex, or large-grained complex habitat.

**Area of Detail**

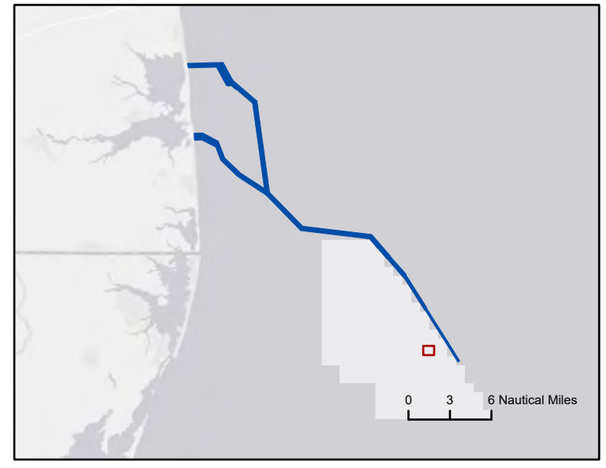


0 500 1,000 Feet

Scale: 1:5,000

Source:
1) ESRI, World Ocean Base
2) GEMS, Detailed Bathymetry, 2021/2022

# Habitat Maps Detail for NMFS-Modified CMECS Classification

Sheet 257 OF 383

**Maryland Offshore Wind Project**
Offshore Maryland and Delaware

TRC

1:5,000 Complex Habitat Maps

Path: J:\U167 - US Wind MD\04 Graphics\GIS\APRX\Benthic\U167_BenthicTaxa_ComplexHab\U167_BenthicTaxa_ComplexHabDetailed_NMFS-Update.aprx
Drawing Date: 6/30/2023 Author: kbarchand
© 2023 TRC Companies

- Ripples
- Irregular Seafloor
- Major Sand Ridges
- Lease Area
- Complex Habitat
- Heterogeneous Complex Habitat
- Soft Bottom Habitat
- Bathymetry Depth Contour (0.5 m Interval)

Benthic habitat classifications shown follow the NMFS-modified CMECS classification system, with areas of 5% gravel or more mapped as complex, heterogeneous complex, or large-grained complex habitat.

**Area of Detail**

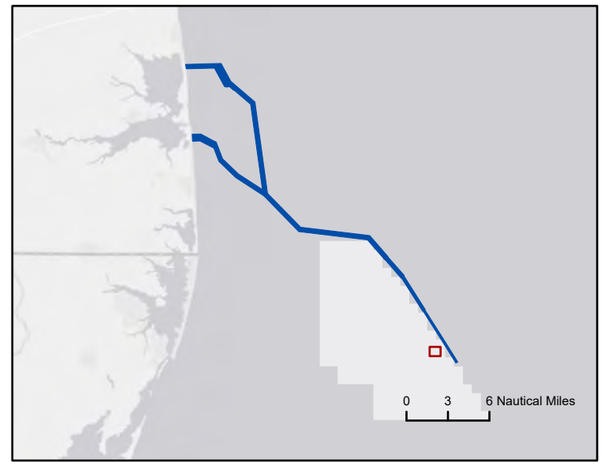


0 500 1,000 Feet

Scale: 1:5,000

Source:
1) ESRI, World Ocean Base
2) GEMS, Detailed Bathymetry, 2021/2022

# Habitat Maps Detail for NMFS-Modified CMECS Classification

Sheet 258 OF 383

**Maryland Offshore Wind Project**
Offshore Maryland and Delaware

TRC

1:5,000 Complex Habitat Maps

Path: J:\U167 - US Wind MD\04 Graphics\GIS\APRX\Benthic\U167_BenthicTaxa_ComplexHab\U167_BenthicTaxa_ComplexHabDetailed_NMFS-Update.aprx
Drawing Date: 6/30/2023 Author: kbachand
© 2023 TRC Companies

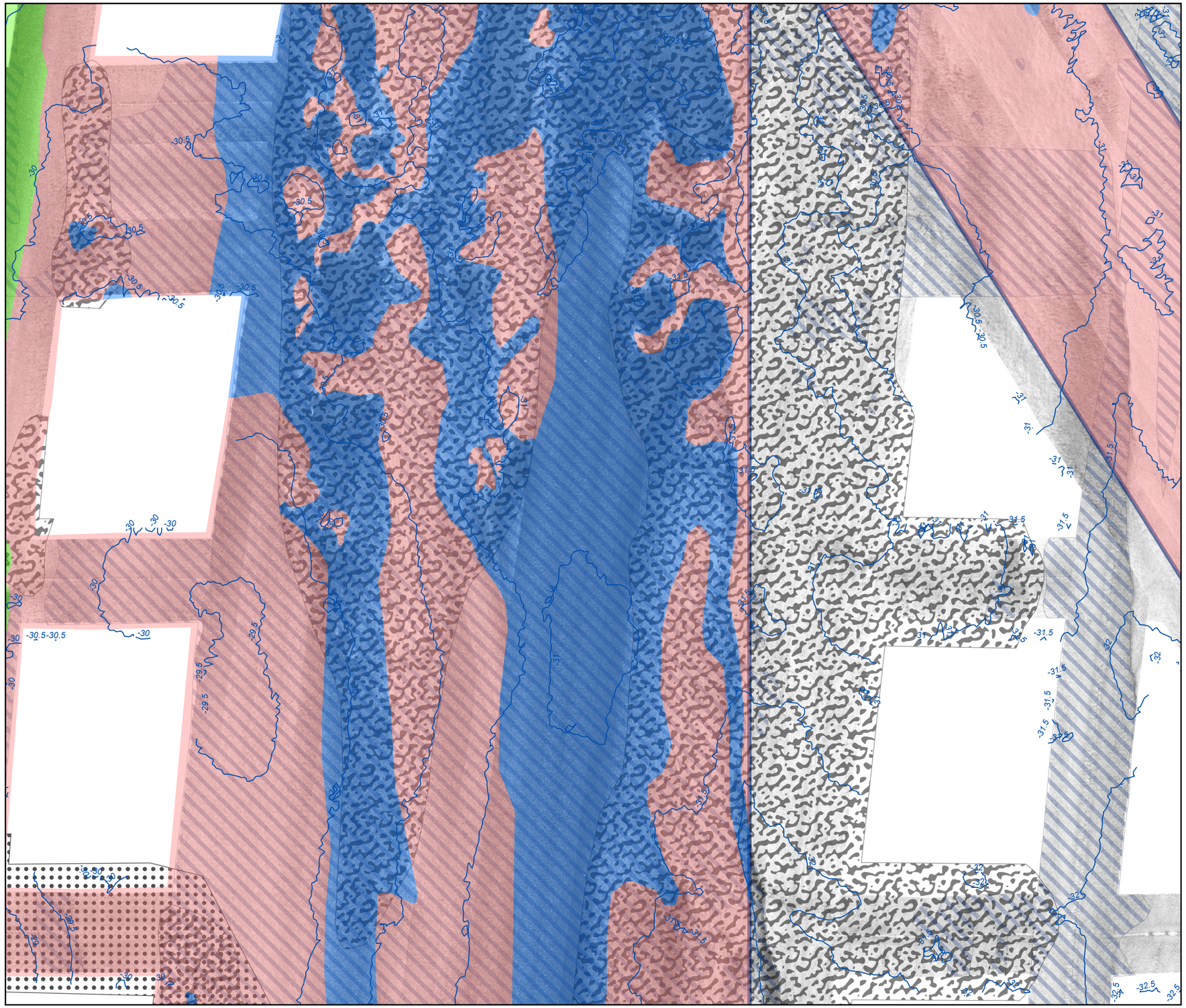


- Ripples
- Irregular Seafloor
- Major Sand Ridges
- Offshore Export Cable Corridor
- Lease Area
- Complex Habitat
- Heterogeneous Complex Habitat
- Soft Bottom Habitat
- Bathymetry Depth Contour (0.5 m Interval)

Benthic habitat classifications shown follow the NMFS-modified CMECS classification system, with areas of 5% gravel or more mapped as complex, heterogeneous complex, or large-grained complex habitat.

**Area of Detail**




0 500 1,000 Feet

Scale: 1:5,000

Source:
1) ESRI, World Ocean Base
2) GEMS, Detailed Bathymetry, 2021/2022

# Habitat Maps Detail for NMFS-Modified CMECS Classification

Sheet 259 OF 383

**Maryland Offshore Wind Project**
Offshore Maryland and Delaware

TRC

1:5,000 Complex Habitat Maps

Path: J:\U167 - US Wind MD\04 Graphics\GIS\APRX\Benthic\U167_BenthicTaxa_ComplexHab\U167_BenthicTaxa_ComplexHabDetailed_NMFS-Update.aprx
Drawing Date: 6/30/2023 Author: kbachand
© 2023 TRC Companies

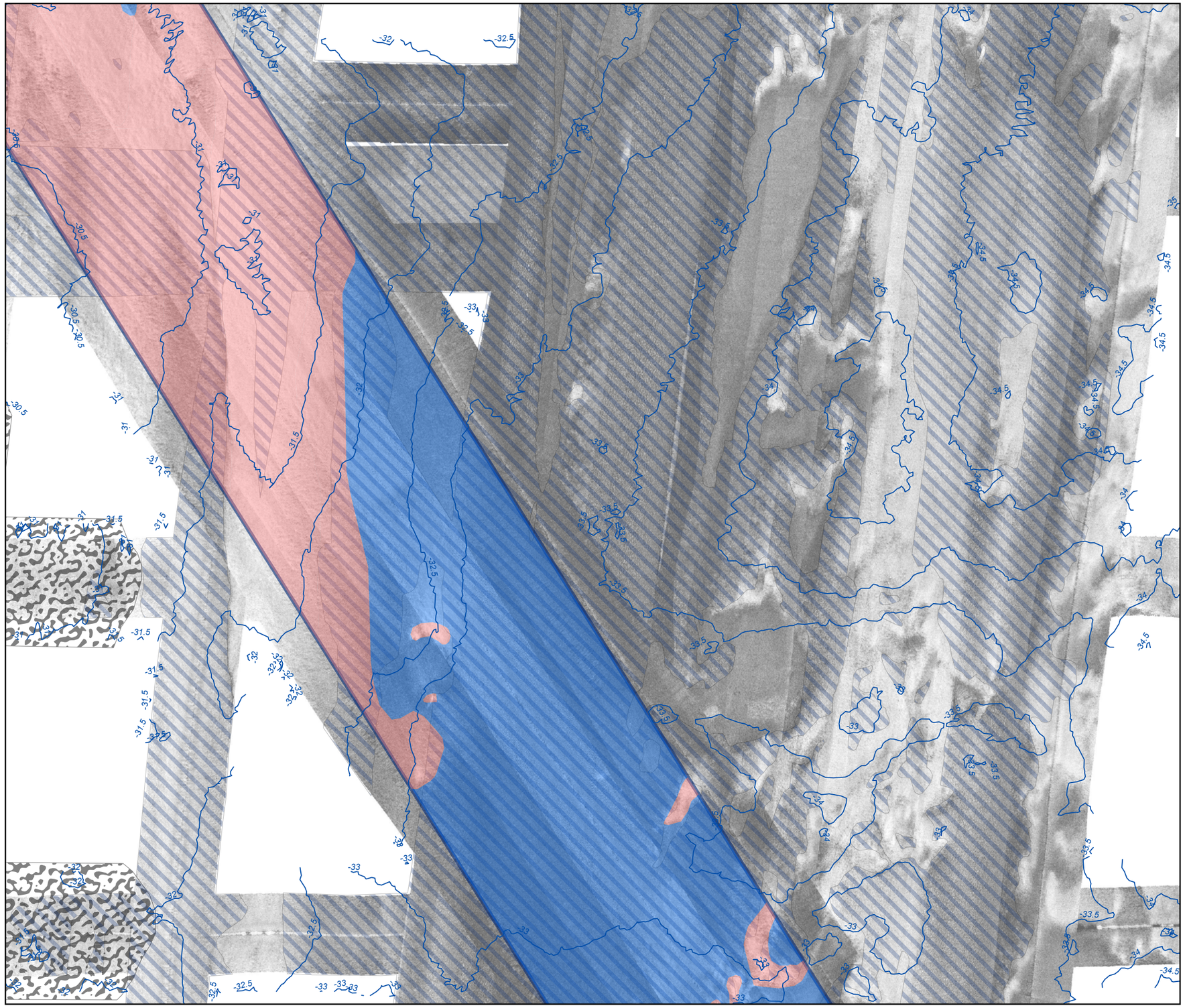

- Ripples
- Irregular Seafloor
- Offshore Export Cable Corridor
- Heterogeneous Complex Habitat
- Soft Bottom Habitat
- Bathymetry Depth Contour (0.5 m Interval)

Benthic habitat classifications shown follow the NMFS-modified CMECS classification system, with areas of 5% gravel or more mapped as complex, heterogeneous complex, or large-grained complex habitat.

**Area of Detail**

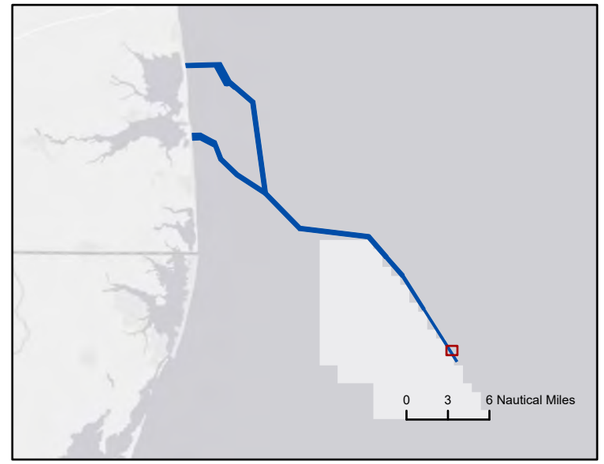


0 500 1,000 Feet

Scale: 1:5,000

Source:
1) ESRI, World Ocean Base
2) GEMS, Detailed Bathymetry, 2021/2022

# Habitat Maps Detail for NMFS-Modified CMECS Classification

Sheet 260 OF 383

**Maryland Offshore Wind Project**
Offshore Maryland and Delaware

TRC

1:5,000 Complex Habitat Maps

Path: J:\U167 - US Wind MD\04 Graphics\GIS\APRX\Benthic\U167_BenthicTaxa_ComplexHab\U167_BenthicTaxa_ComplexHabDetailed_NMFS-Update.aprx
Drawing Date: 6/30/2023 Author: kbachand
© 2023 TRC Companies

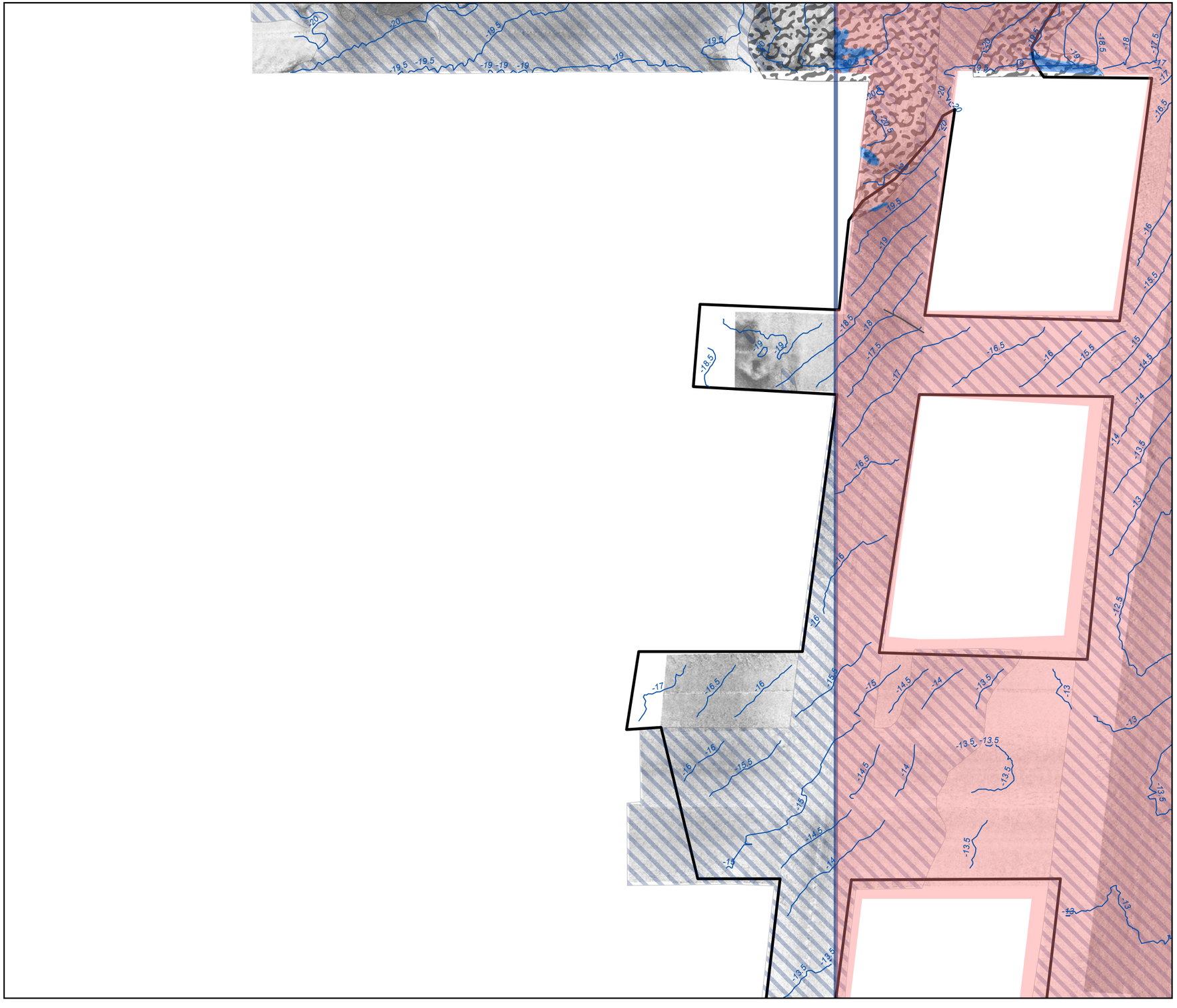

- Ripples
- Irregular Seafloor
- Troughs
- Amalgamated Sand Waves
- Lease Area
- Heterogeneous Complex Habitat
- Soft Bottom Habitat
- Bathymetry Depth Contour (0.5 m Interval)

Benthic habitat classifications shown follow the NMFS-modified CMECS classification system, with areas of 5% gravel or more mapped as complex, heterogeneous complex, or large-grained complex habitat.

**Area of Detail**

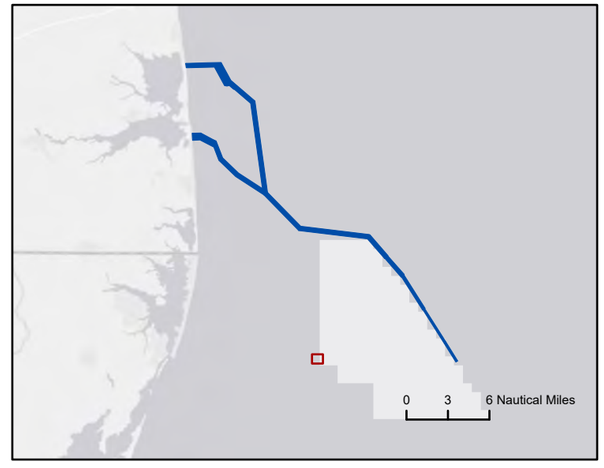


0 500 1,000 Feet

Scale: 1:5,000

Source:
1) ESRI, World Ocean Base
2) GEMS, Detailed Bathymetry, 2021/2022

# Habitat Maps Detail for NMFS-Modified CMECS Classification

Sheet 261 OF 383

**Maryland Offshore Wind Project**
Offshore Maryland and Delaware

TRC

1:5,000 Complex Habitat Maps

Path: J:\U167 - US Wind MD\04 Graphics\GIS\APRX\Benthic\U167_BenthicTaxa_ComplexHab\U167_BenthicTaxa_ComplexHabDetailed_NMFS-Update.aprx
Drawing Date: 6/30/2023 Author: kbachand
© 2023 TRC Companies

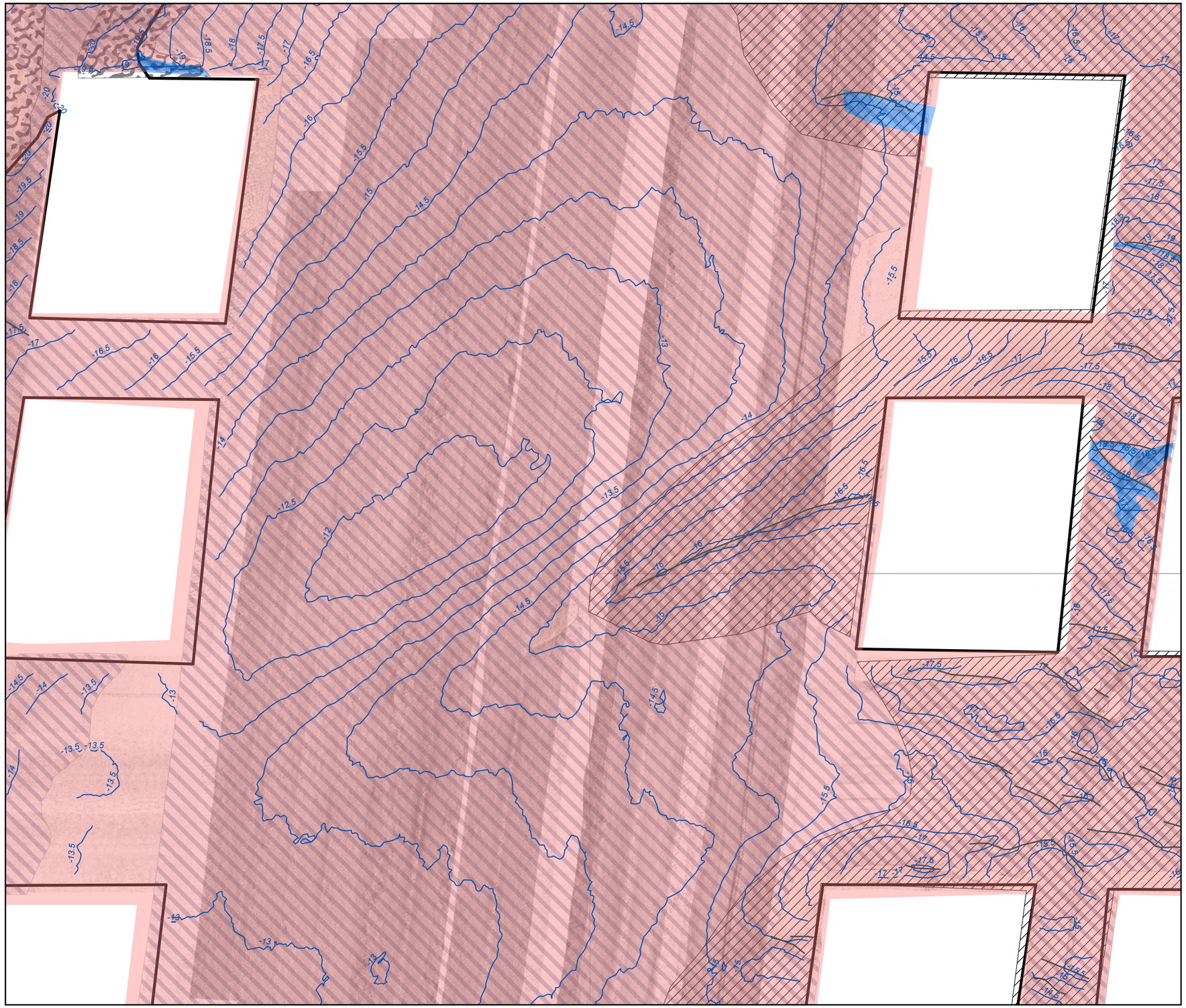


- Ripples
- Irregular Seafloor
- Sand Waves Dune Field
- Troughs
- Amalgamated Sand Waves
- Lease Area
- Heterogeneous Complex Habitat
- Soft Bottom Habitat
- Bathymetry Depth Contour (0.5 m Interval)

Benthic habitat classifications shown follow the NMFS-modified CMECS classification system, with areas of 5% gravel or more mapped as complex, heterogeneous complex, or large-grained complex habitat.

**Area of Detail**

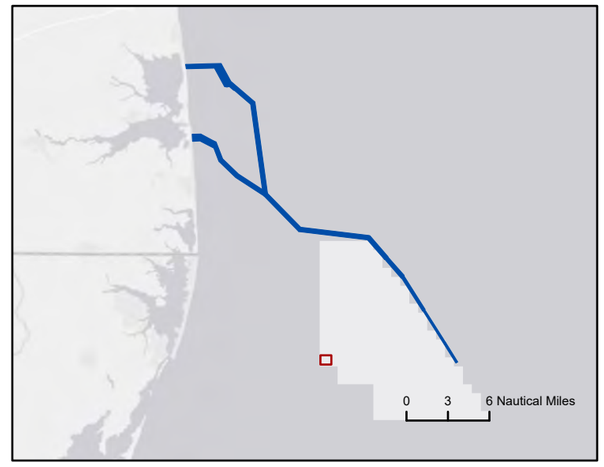


0 500 1,000 Feet

Scale: 1:5,000

Source:
1) ESRI, World Ocean Base
2) GEMS, Detailed Bathymetry, 2021/2022

# Habitat Maps Detail for NMFS-Modified CMECS Classification

Sheet 262 OF 383

**Maryland Offshore Wind Project**
Offshore Maryland and Delaware

TRC

1:5,000 Complex Habitat Maps

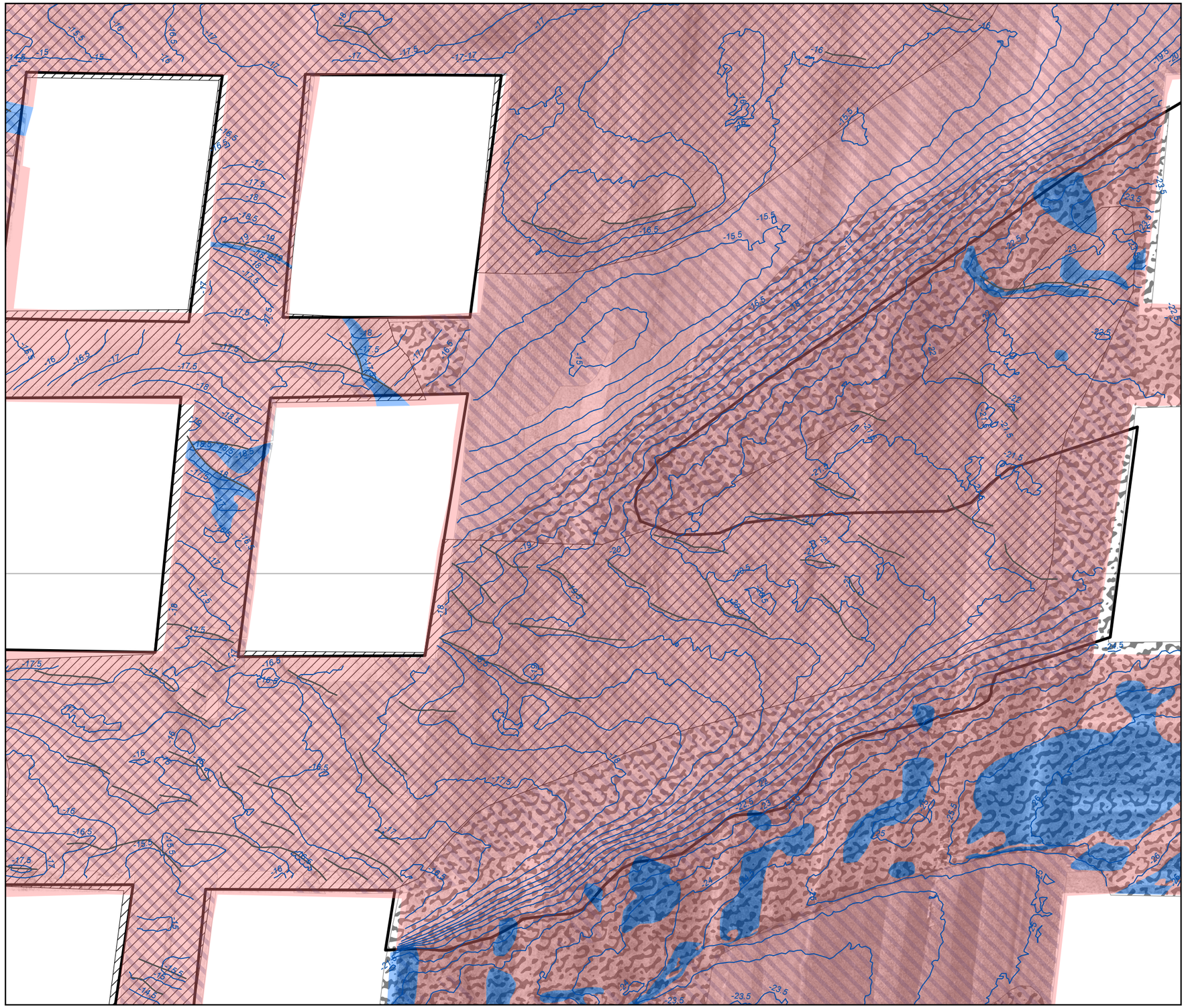

- Ripples
- Irregular Seafloor
- Sand Waves Dune Field
- Troughs
- Amalgamated Sand Waves
- Lease Area
- Heterogeneous Complex Habitat
- Soft Bottom Habitat
- Bathymetry Depth Contour (0.5 m Interval)

Benthic habitat classifications shown follow the NMFS-modified CMECS classification system, with areas of 5% gravel or more mapped as complex, heterogeneous complex, or large-grained complex habitat.

**Area of Detail**




0 500 1,000 Feet

Scale: 1:5,000

Source:
1) ESRI, World Ocean Base
2) GEMS, Detailed Bathymetry, 2021/2022

# Habitat Maps Detail for NMFS-Modified CMECS Classification

Sheet 263 OF 383

**Maryland Offshore Wind Project**
Offshore Maryland and Delaware

TRC

1:5,000 Complex Habitat Maps

© 2023 TRC Companies

Drawing Date: 6/30/2023 Author: kbachand

Path: J:\U167 - US Wind MD\04 Graphics\GIS\APRX\Benthic\U167_BenthicTaxa_ComplexHab\U167_BenthicTaxa_ComplexHabDetailed_NMFS-Update.aprx

Path: J:\U167 - US Wind MD\04 Graphics\GIS\APRX\Benthic\U167_BenthicTaxa_ComplexHab\U167_BenthicTaxa_ComplexHabDetailed_NMFS-Update.aprx
Drawing Date: 6/30/2023 Author: kbachand
© 2023 TRC Companies



- Ripples
- Irregular Seafloor
- Sand Waves Dune Field
- Troughs
- Amalgamated Sand Waves
- Lease Area
- Heterogeneous Complex Habitat
- Soft Bottom Habitat
- Bathymetry Depth Contour (0.5 m Interval)

Benthic habitat classifications shown follow the NMFS-modified CMECS classification system, with areas of 5% gravel or more mapped as complex, heterogeneous complex, or large-grained complex habitat.

**Area of Detail**




0 500 1,000 Feet

Scale: 1:5,000

Source:
1) ESRI, World Ocean Base
2) GEMS, Detailed Bathymetry, 2021/2022

# Habitat Maps Detail for NMFS-Modified CMECS Classification

Sheet 264 OF 383

**Maryland Offshore Wind Project**
Offshore Maryland and Delaware

TRC

1:5,000 Complex Habitat Maps

Path: J:\U167 - US Wind MD\04 Graphics\GIS\APRX\Benthic\U167_BenthicTaxa_ComplexHab\U167_BenthicTaxa_ComplexHabDetailed_NMFSUpdate.aprx

Drawing Date: 6/30/2023 Author: kbachand

© 2023 TRC Companies

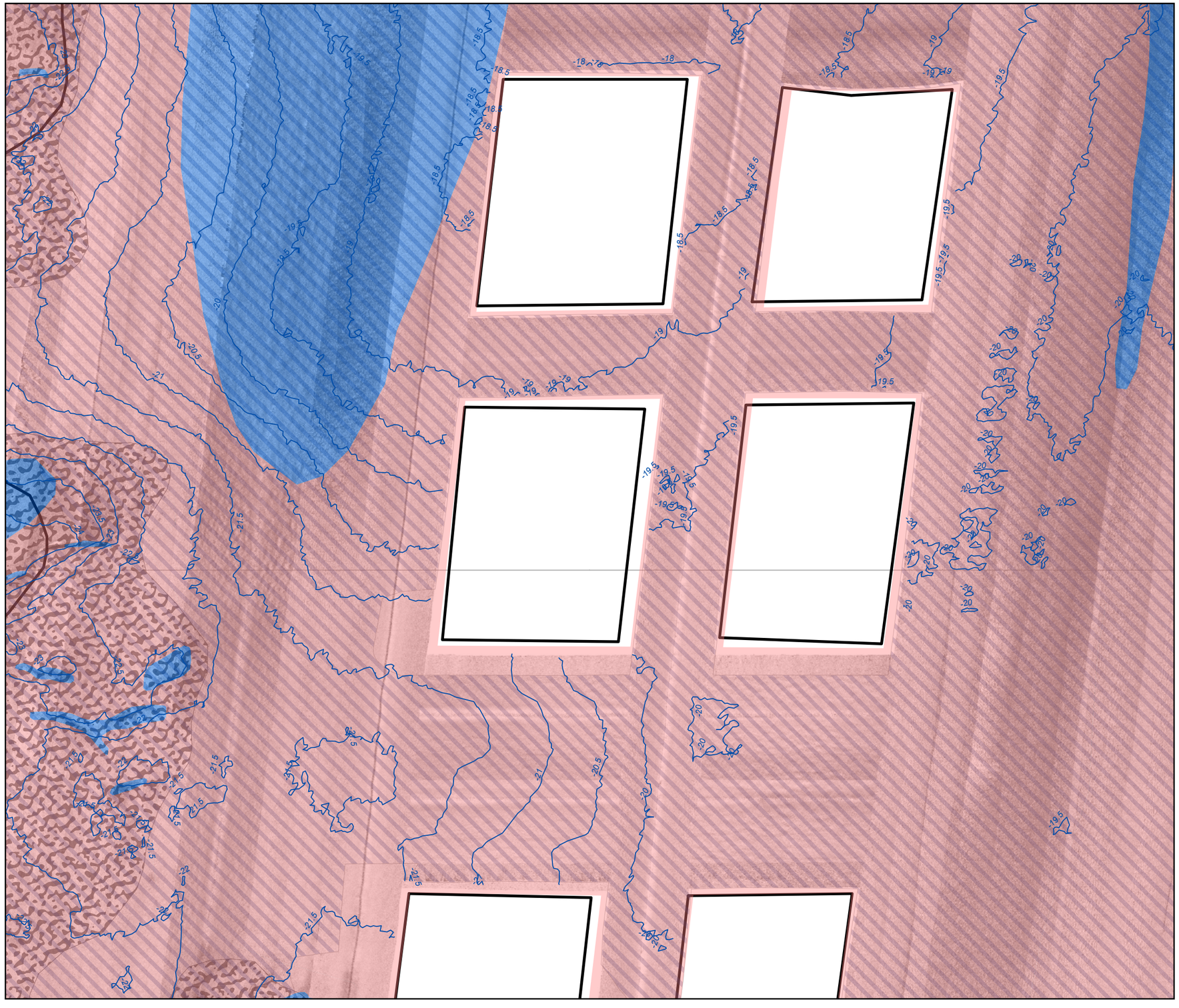

Ripples
Irregular Seafloor
Amalgamated Sand Waves
Lease Area
Heterogeneous Complex Habitat
Soft Bottom Habitat
Bathymetry Depth Contour (0.5 m Interval)

Benthic habitat classifications shown follow the NMFS-modified CMECS classification system, with areas of 5% gravel or more mapped as complex, heterogeneous complex, or large-grained complex habitat.

**Area of Detail**

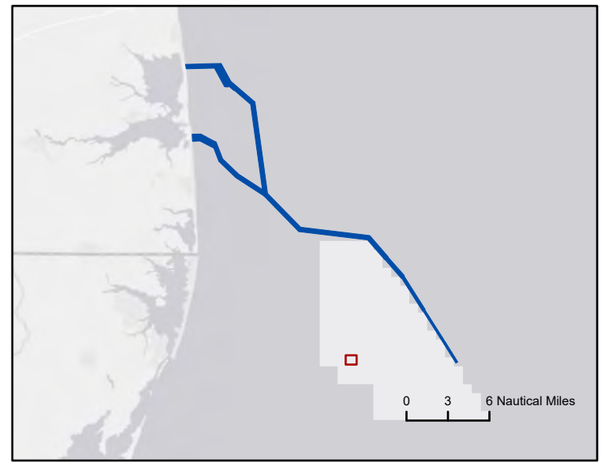


0 500 1,000 Feet

Scale: 1:5,000

Source:
1) ESRI, World Ocean Base
2) GEMS, Detailed Bathymetry, 2021/2022

# Habitat Maps Detail for NMFS-Modified CMECS Classification

Sheet 265 OF 383

**Maryland Offshore Wind Project**
Offshore Maryland and Delaware

TRC

1:5,000 Complex Habitat Maps

Path: J:\U167 - US Wind MD\04 Graphics\GIS\APRX\Benthic\U167_BenthicTaxa_ComplexHab\U167_BenthicTaxa_ComplexHabDetailed_NMFS-Update.aprx
Drawing Date: 6/30/2023 Author: kbachand
© 2023 TRC Companies

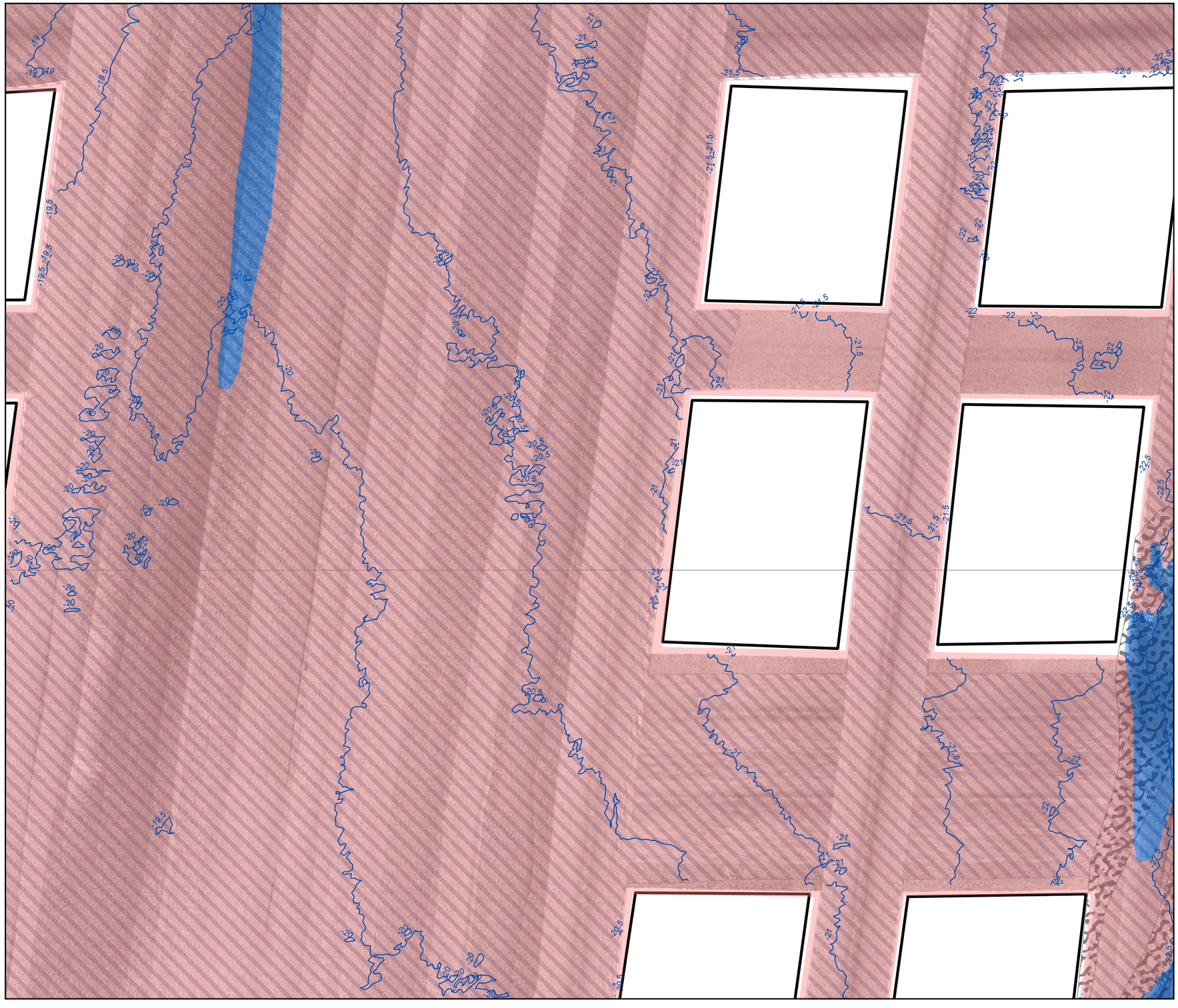


- Ripples
- Irregular Seafloor
- Amalgamated Sand Waves
- Lease Area
- Heterogeneous Complex Habitat
- Soft Bottom Habitat
- Bathymetry Depth Contour (0.5 m Interval)

Benthic habitat classifications shown follow the NMFS-modified CMECS classification system, with areas of 5% gravel or more mapped as complex, heterogeneous complex, or large-grained complex habitat.

**Area of Detail**

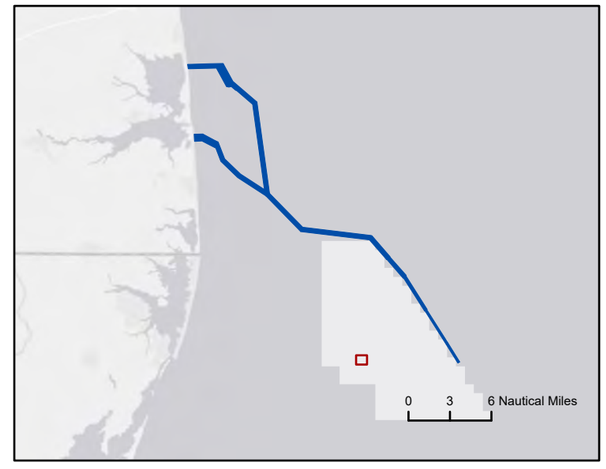


0 500 1,000 Feet

Scale: 1:5,000

Source:
1) ESRI, World Ocean Base
2) GEMS, Detailed Bathymetry, 2021/2022

# Habitat Maps Detail for NMFS-Modified CMECS Classification

Sheet 266 OF 383

**Maryland Offshore Wind Project**
Offshore Maryland and Delaware

TRC

1:5,000 Complex Habitat Maps

Path: J:\U167 - US Wind MD\04 Graphics\GIS\APRX\Benthic\U167_BenthicTaxa_ComplexHab\U167_BenthicTaxa_ComplexHabDetailed_NMFS-Update.aprx
Drawing Date: 6/30/2023 Author: kbachand
© 2023 TRC Companies




- Ripples
- Irregular Seafloor
- Amalgamated Sand Waves
- Lease Area
- Heterogeneous Complex Habitat
- Soft Bottom Habitat
- Bathymetry Depth Contour (0.5 m Interval)

Benthic habitat classifications shown follow the NMFS-modified CMECS classification system, with areas of 5% gravel or more mapped as complex, heterogeneous complex, or large-grained complex habitat.

**Area of Detail**

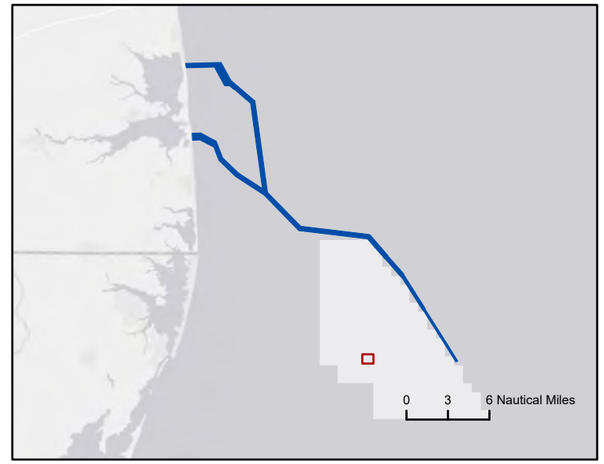


0 500 1,000 Feet

Scale: 1:5,000

Source:
1) ESRI, World Ocean Base
2) GEMS, Detailed Bathymetry, 2021/2022

# Habitat Maps Detail for NMFS-Modified CMECS Classification

Sheet 267 OF 383

**Maryland Offshore Wind Project**
Offshore Maryland and Delaware

TRC

1:5,000 Complex Habitat Maps

Path: J:\U167 - US Wind MD\04 Graphics\GIS\APRX\Benthic\U167_BenthicTaxa_ComplexHab\U167_BenthicTaxa_ComplexHabDetailed_NMFS-Update.aprx

Drawing Date: 6/30/2023 Author: kbachand

© 2023 TRC Companies

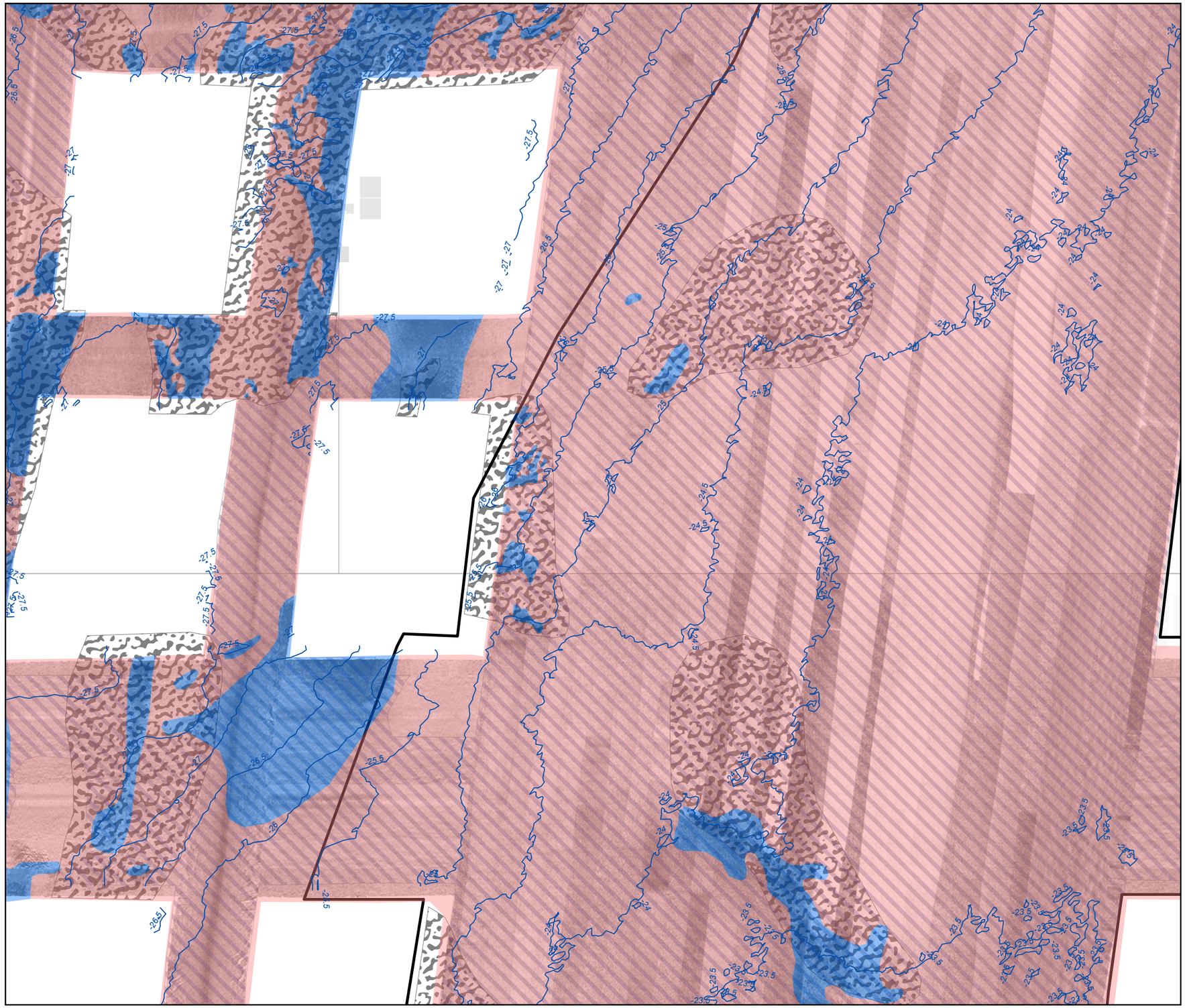

- Ripples
- Irregular Seafloor
- Amalgamated Sand Waves
- Lease Area
- Heterogeneous Complex Habitat
- Soft Bottom Habitat
- Bathymetry Depth Contour (0.5 m Interval)

Benthic habitat classifications shown follow the NMFS-modified CMECS classification system, with areas of 5% gravel or more mapped as complex, heterogeneous complex, or large-grained complex habitat.

**Area of Detail**

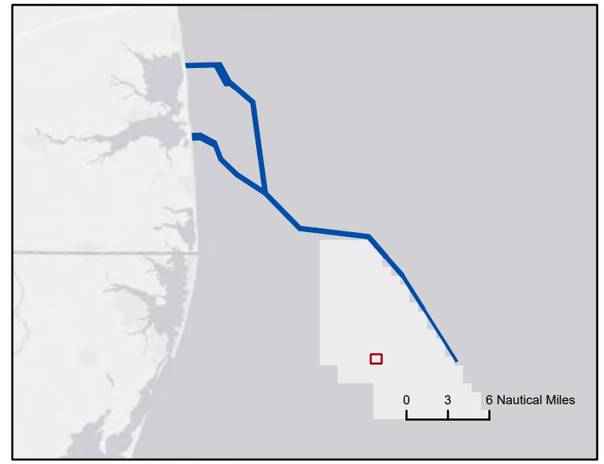


0 500 1,000 Feet

Scale: 1:5,000

Source:
1) ESRI, World Ocean Base
2) GEMS, Detailed Bathymetry, 2021/2022

# Habitat Maps Detail for NMFS-Modified CMECS Classification

Sheet 268 OF 383

**Maryland Offshore Wind Project**
Offshore Maryland and Delaware

TRC

1:5,000 Complex Habitat Maps

© 2023 TRC Companies

Drawing Date: 6/30/2023 Author: kbachand Path: J:\U167 - US Wind MD\04 Graphics\GIS\APRX\Benthic\U167_BenthicTaxa_ComplexHab\U167_BenthicTaxa_ComplexHabDetailed_NMFS-Update.aprx




- Ripples
- Irregular Seafloor
- Amalgamated Sand Waves
- Lease Area
- Soft Bottom Habitat
- Bathymetry Depth Contour (0.5 m Interval)

Benthic habitat classifications shown follow the NMFS-modified CMECS classification system, with areas of 5% gravel or more mapped as complex, heterogeneous complex, or large-grained complex habitat.

**Area of Detail**

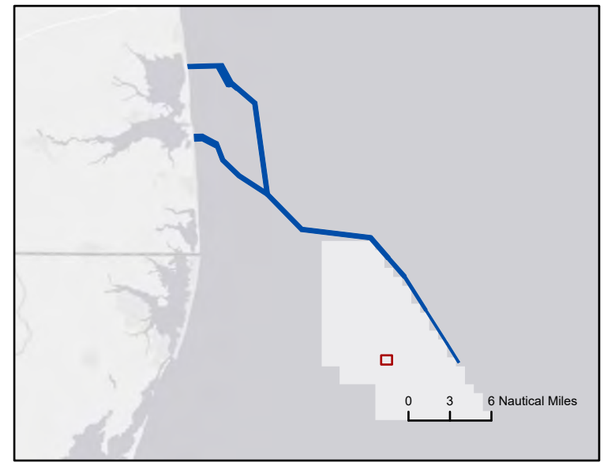


0 500 1,000 Feet

Scale: 1:5,000

Source:
1) ESRI, World Ocean Base
2) GEMS, Detailed Bathymetry, 2021/2022

# Habitat Maps Detail for NMFS-Modified CMECS Classification

Sheet 269 OF 383

**Maryland Offshore Wind Project**
Offshore Maryland and Delaware

TRC

1:5,000 Complex Habitat Maps

Path: J:\U167 - US Wind MD\04 Graphics\GIS\APRX\Benthic\U167_BenthicTaxa_ComplexHab\U167_BenthicTaxa_ComplexHabDetailed_NMFS-Update.aprx
Drawing Date: 6/30/2023 Author: kbachand
© 2023 TRC Companies




- Ripples
- Major Sand Ridges
- Amalgamated Sand Waves
- Lease Area
- Soft Bottom Habitat
- Bathymetry Depth Contour (0.5 m Interval)

Benthic habitat classifications shown follow the NMFS-modified CMECS classification system, with areas of 5% gravel or more mapped as complex, heterogeneous complex, or large-grained complex habitat.

**Area of Detail**

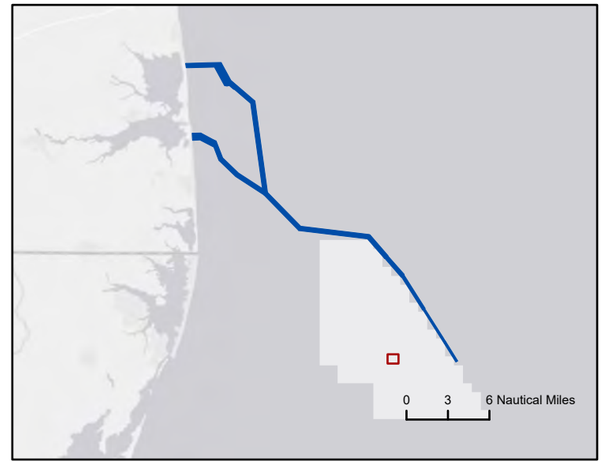


0 500 1,000 Feet

Scale: 1:5,000

Source:
1) ESRI, World Ocean Base
2) GEMS, Detailed Bathymetry, 2021/2022

# Habitat Maps Detail for NMFS-Modified CMECS Classification

Sheet 270 OF 383

**Maryland Offshore Wind Project**
Offshore Maryland and Delaware

TRC

1:5,000 Complex Habitat Maps

Path: J:\U167 - US Wind MD\04 Graphics\GIS\APRX\Benthic\U167_BenthicTaxa_ComplexHab\U167_BenthicTaxa_ComplexHabDetailed_NMFS-Update.aprx
Drawing Date: 6/30/2023 Author: kbachand
© 2023 TRC Companies




- Ripples
- Major Sand Ridges
- Lease Area
- Heterogeneous Complex Habitat
- Soft Bottom Habitat
- Bathymetry Depth Contour (0.5 m Interval)

Benthic habitat classifications shown follow the NMFS-modified CMECS classification system, with areas of 5% gravel or more mapped as complex, heterogeneous complex, or large-grained complex habitat.

**Area of Detail**

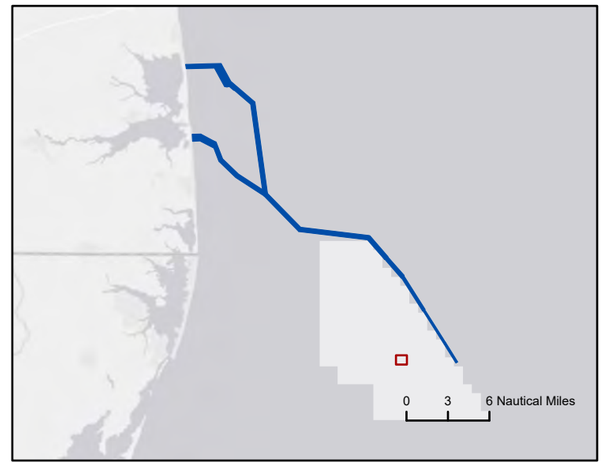


0 500 1,000 Feet

Scale: 1:5,000

Source:
1) ESRI, World Ocean Base
2) GEMS, Detailed Bathymetry, 2021/2022

# Habitat Maps Detail for NMFS-Modified CMECS Classification

Sheet 271 OF 383

**Maryland Offshore Wind Project**
Offshore Maryland and Delaware

TRC

1:5,000 Complex Habitat Maps

Path: J:\U167 - US Wind MD\04 Graphics\GIS\APRX\Benthic\U167_BenthicTaxa_ComplexHab\U167_BenthicTaxa_ComplexHabDetailed_NMFS-Update.aprx
Drawing Date: 6/30/2023 Author: kbachand
© 2023 TRC Companies

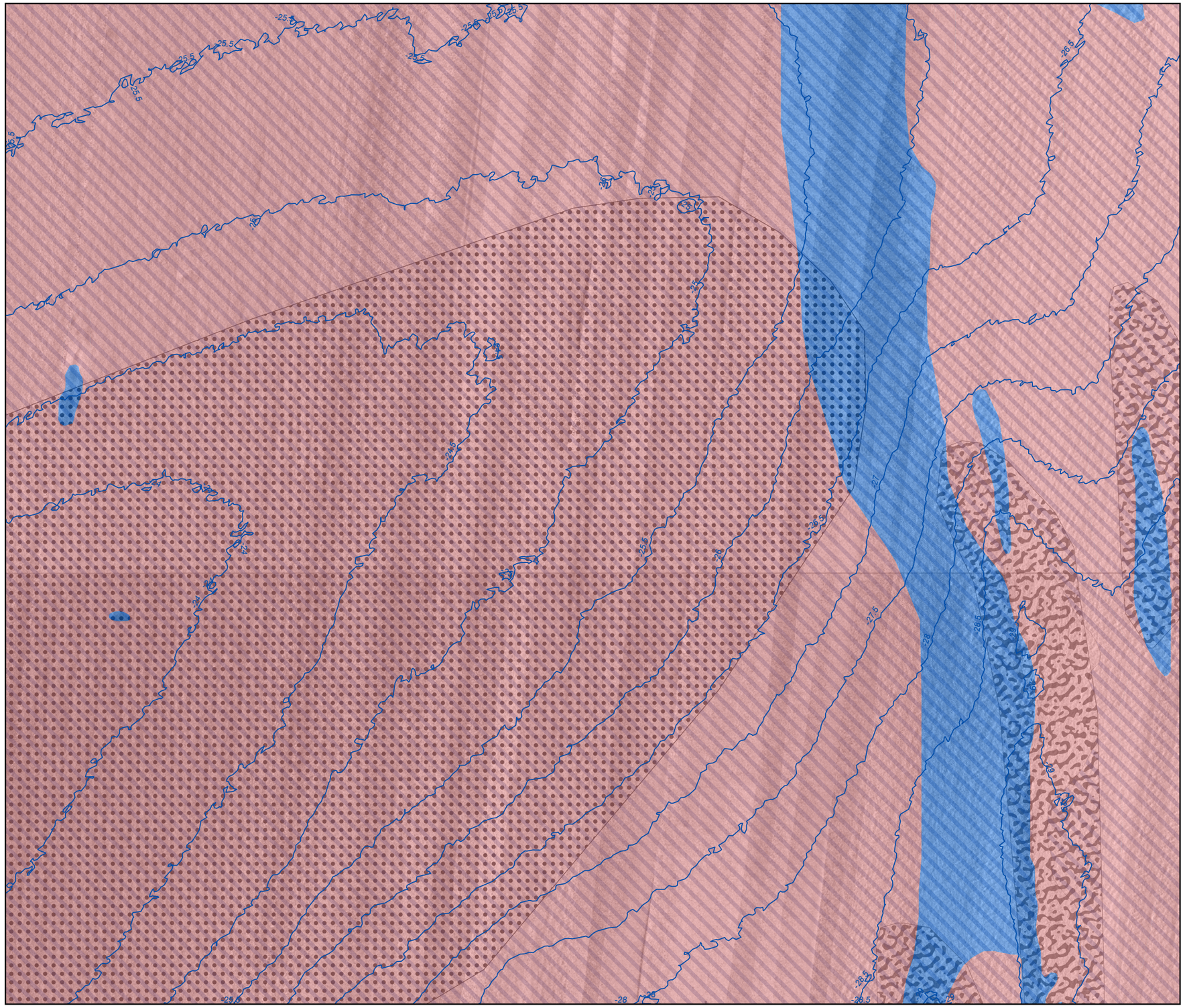


- Ripples
- Irregular Seafloor
- Major Sand Ridges
- Lease Area
- Heterogeneous Complex Habitat
- Soft Bottom Habitat
- Bathymetry Depth Contour (0.5 m Interval)

Benthic habitat classifications shown follow the NMFS-modified CMECS classification system, with areas of 5% gravel or more mapped as complex, heterogeneous complex, or large-grained complex habitat.

**Area of Detail**

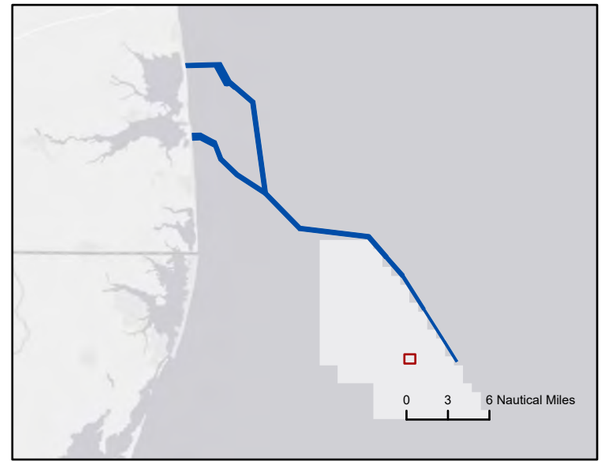


0 500 1,000 Feet

Scale: 1:5,000

Source:
1) ESRI, World Ocean Base
2) GEMS, Detailed Bathymetry, 2021/2022

# Habitat Maps Detail for NMFS-Modified CMECS Classification

Sheet 272 OF 383

**Maryland Offshore Wind Project**
Offshore Maryland and Delaware

TRC

1:5,000 Complex Habitat Maps

Path: J:\U167 - US Wind MD\04 Graphics\GIS\APRX\Benthic\U167_BenthicTaxa_ComplexHab\U167_BenthicTaxa_ComplexHabDetailed_NMFS-Update.aprx
Drawing Date: 6/30/2023 Author: kbachand
© 2023 TRC Companies




- Ripples
- Irregular Seafloor
- Major Sand Ridges
- Lease Area
- Heterogeneous Complex Habitat
- Soft Bottom Habitat
- Bathymetry Depth Contour (0.5 m Interval)

Benthic habitat classifications shown follow the NMFS-modified CMECS classification system, with areas of 5% gravel or more mapped as complex, heterogeneous complex, or large-grained complex habitat.

**Area of Detail**

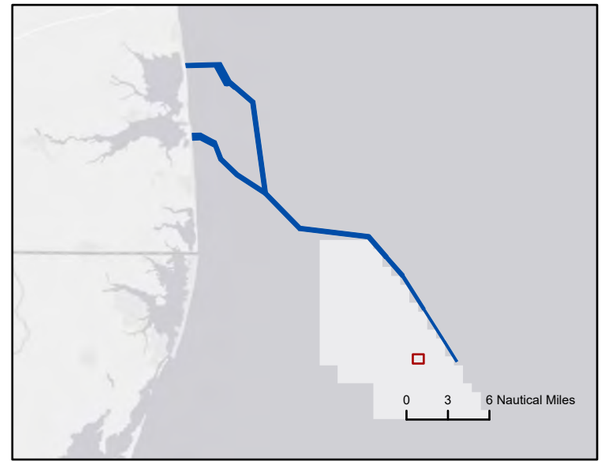


0 500 1,000 Feet

Scale: 1:5,000

Source:
1) ESRI, World Ocean Base
2) GEMS, Detailed Bathymetry, 2021/2022

# Habitat Maps Detail for NMFS-Modified CMECS Classification

Sheet 273 OF 383

**Maryland Offshore Wind Project**
Offshore Maryland and Delaware

TRC

1:5,000 Complex Habitat Maps

Path: J:\U167 - US Wind MD\04 Graphics\GIS\APRX\Benthic\U167_BenthicTaxa_ComplexHab\U167_BenthicTaxa_ComplexHabDetailed_NMFS-Update.aprx
Drawing Date: 6/30/2023 Author: kbachand
© 2023 TRC Companies




- Ripples
- Irregular Seafloor
- Major Sand Ridges
- Lease Area
- Heterogeneous Complex Habitat
- Soft Bottom Habitat
- Bathymetry Depth Contour (0.5 m Interval)

Benthic habitat classifications shown follow the NMFS-modified CMECS classification system, with areas of 5% gravel or more mapped as complex, heterogeneous complex, or large-grained complex habitat.

**Area of Detail**

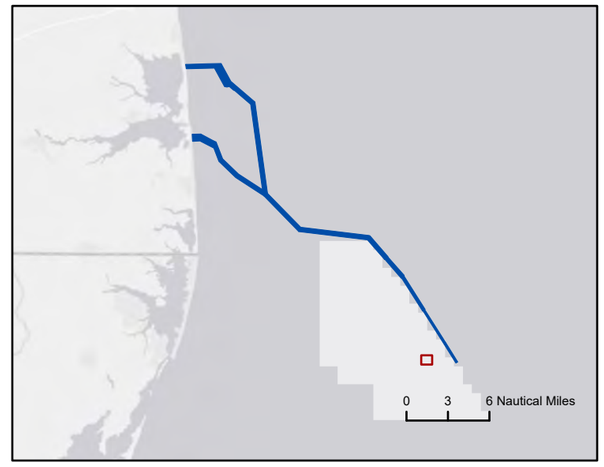


0 500 1,000 Feet

Scale: 1:5,000

Source:
1) ESRI, World Ocean Base
2) GEMS, Detailed Bathymetry, 2021/2022

# Habitat Maps Detail for NMFS-Modified CMECS Classification

Sheet 274 OF 383

**Maryland Offshore Wind Project**
Offshore Maryland and Delaware

TRC

1:5,000 Complex Habitat Maps

Path: J:\U167 - US Wind MD\04 Graphics\GIS\APRX\Benthic\U167_BenthicTaxa_ComplexHab\U167_BenthicTaxa_ComplexHabDetailed_NMFS-Update.aprx
Drawing Date: 6/30/2023 Author: kbachand
© 2023 TRC Companies



- Ripples
- Irregular Seafloor
- Major Sand Ridges
- Lease Area
- Complex Habitat
- Heterogeneous Complex Habitat
- Soft Bottom Habitat
- Bathymetry Depth Contour (0.5 m Interval)

Benthic habitat classifications shown follow the NMFS-modified CMECS classification system, with areas of 5% gravel or more mapped as complex, heterogeneous complex, or large-grained complex habitat.

**Area of Detail**

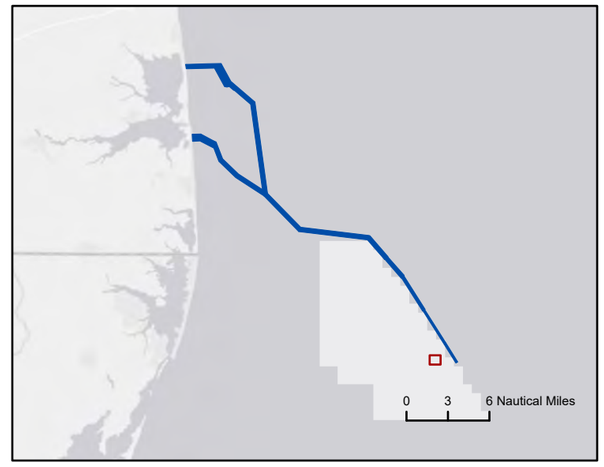


0 500 1,000 Feet

Scale: 1:5,000

Source:
1) ESRI, World Ocean Base
2) GEMS, Detailed Bathymetry, 2021/2022

# Habitat Maps Detail for NMFS-Modified CMECS Classification

Sheet 275 OF 383

**Maryland Offshore Wind Project**
Offshore Maryland and Delaware

TRC

1:5,000 Complex Habitat Maps

Path: J:\U167 - US Wind MD\04 Graphics\GIS\APRX\Benthic\U167_BenthicTaxa_ComplexHab\U167_BenthicTaxa_ComplexHabDetailed_NMFS-Update.aprx

Drawing Date: 6/30/2023 Author: kbachand

© 2023 TRC Companies



- Ripples
- Irregular Seafloor
- Major Sand Ridges
- Lease Area
- Heterogeneous Complex Habitat
- Soft Bottom Habitat
- Bathymetry Depth Contour (0.5 m Interval)

Benthic habitat classifications shown follow the NMFS-modified CMECS classification system, with areas of 5% gravel or more mapped as complex, heterogeneous complex, or large-grained complex habitat.

**Area of Detail**

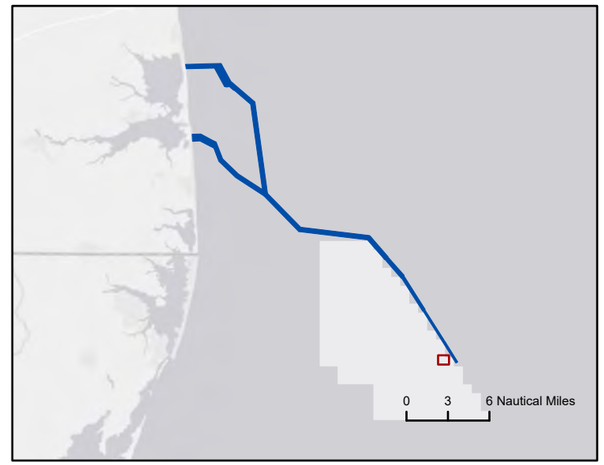


0 500 1,000 Feet

Scale: 1:5,000

Source:
1) ESRI, World Ocean Base
2) GEMS, Detailed Bathymetry, 2021/2022

# Habitat Maps Detail for NMFS-Modified CMECS Classification

Sheet 276 OF 383

**Maryland Offshore Wind Project**
Offshore Maryland and Delaware

TRC

1:5,000 Complex Habitat Maps

Path: J:\U167 - US Wind MD\04 Graphics\GIS\APRX\Benthic\U167_BenthicTaxa_ComplexHab\U167_BenthicTaxa_ComplexHabDetailed_NMFS-Update.aprx

Drawing Date: 6/30/2023 Author: kbachand

© 2023 TRC Companies

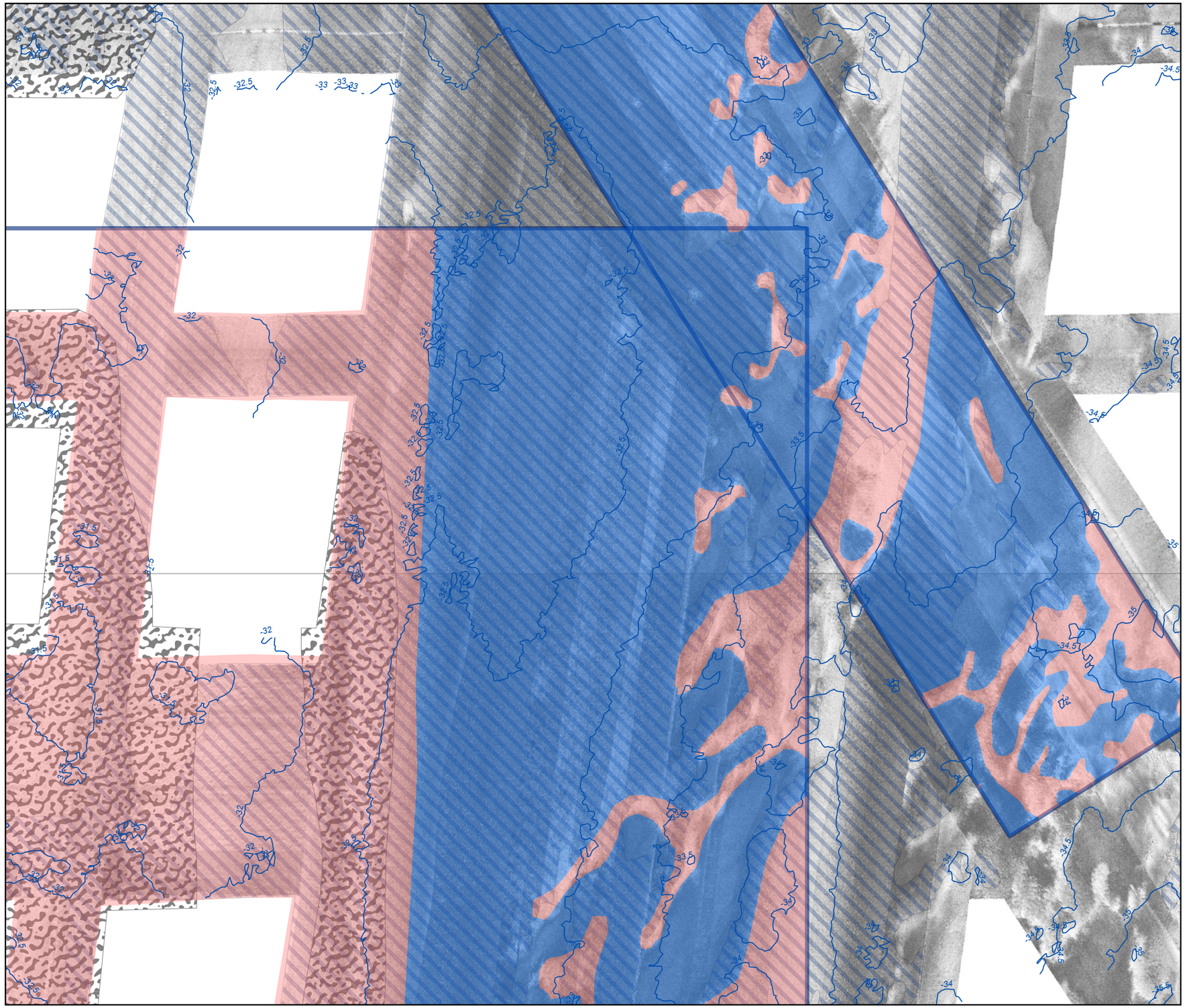

- Ripples
- Irregular Seafloor
- Offshore Export Cable Corridor
- Lease Area
- Heterogeneous Complex Habitat
- Soft Bottom Habitat
- Bathymetry Depth Contour (0.5 m Interval)

Benthic habitat classifications shown follow the NMFS-modified CMECS classification system, with areas of 5% gravel or more mapped as complex, heterogeneous complex, or large-grained complex habitat.

**Area of Detail**

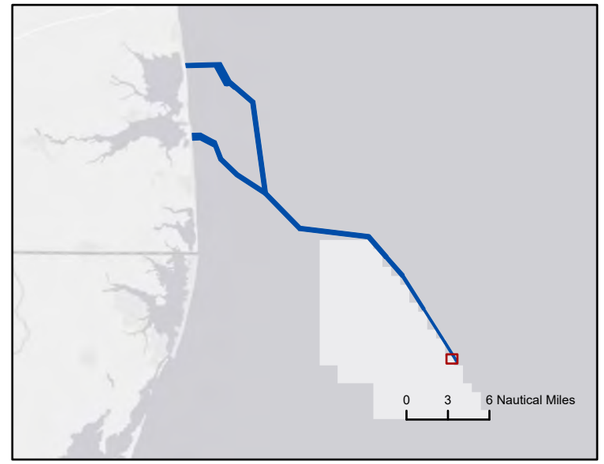


0 500 1,000 Feet

Scale: 1:5,000

Source:
1) ESRI, World Ocean Base
2) GEMS, Detailed Bathymetry, 2021/2022

# Habitat Maps Detail for NMFS-Modified CMECS Classification

Sheet 277 OF 383

**Maryland Offshore Wind Project**
Offshore Maryland and Delaware

TRC

1:5,000 Complex Habitat Maps




Ripples
Offshore Export Cable Corridor
Heterogeneous Complex Habitat
Soft Bottom Habitat
Bathymetry Depth Contour (0.5 m Interval)

Benthic habitat classifications shown follow the NMFS-modified CMECS classification system, with areas of 5% gravel or more mapped as complex, heterogeneous complex, or large-grained complex habitat.

**Area of Detail**

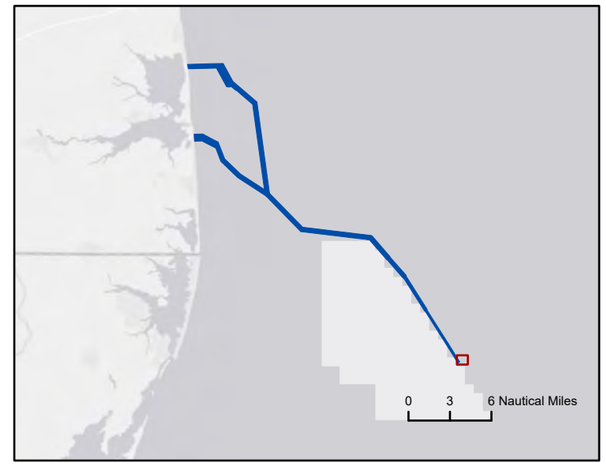


0 500 1,000 Feet

Scale: 1:5,000

Source:
1) ESRI, World Ocean Base
2) GEMS, Detailed Bathymetry, 2021/2022

# Habitat Maps Detail for NMFS-Modified CMECS Classification

Sheet 278 OF 383

**Maryland Offshore Wind Project**
Offshore Maryland and Delaware

TRC

1:5,000 Complex Habitat Maps

Path: J:\U167 - US Wind MD\04 Graphics\GIS\APRX\Benthic\U167_BenthicTaxa_ComplexHab\U167_BenthicTaxa_ComplexHabDetailed_NMFS-Update.aprx
Drawing Date: 6/30/2023 Author: kbachand
© 2023 TRC Companies

Path: J:\U167 - US Wind MD\04 Graphics\GIS\APRX\Benthic\U167_BenthicTaxa_ComplexHab\U167_BenthicTaxa_ComplexHabDetailed_NMFS-Update.aprx
Drawing Date: 6/30/2023 Author: kbachand
© 2023 TRC Companies

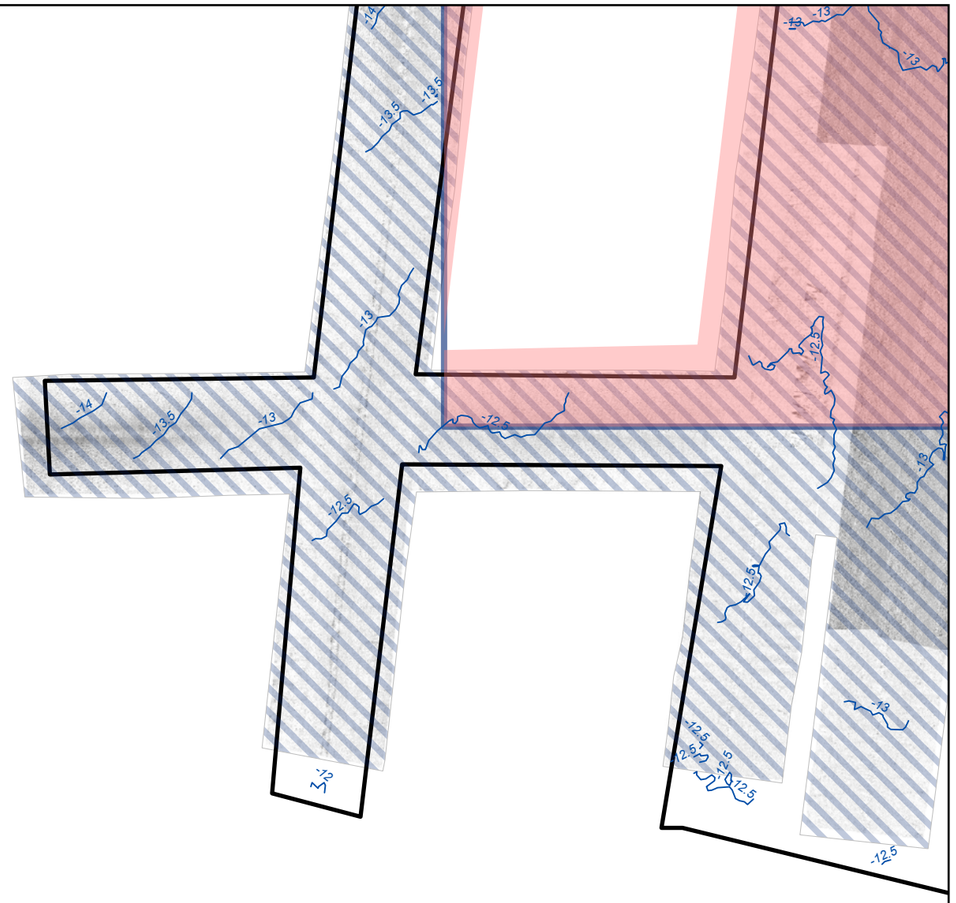


- Ripples
- Amalgamated Sand Waves
- Lease Area
- Soft Bottom Habitat
- Bathymetry Depth Contour (0.5 m Interval)

Benthic habitat classifications shown follow the NMFS-modified CMECS classification system, with areas of 5% gravel or more mapped as complex, heterogeneous complex, or large-grained complex habitat.

**Area of Detail**

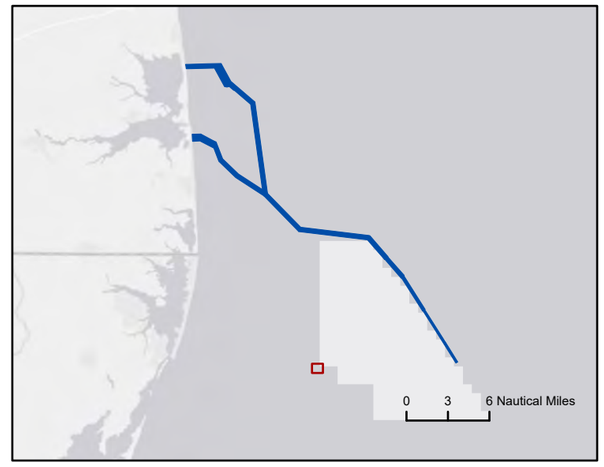


0 500 1,000 Feet

Scale: 1:5,000

Source:
1) ESRI, World Ocean Base
2) GEMS, Detailed Bathymetry, 2021/2022

# Habitat Maps Detail for NMFS-Modified CMECS Classification

Sheet 279 OF 383

**Maryland Offshore Wind Project**
Offshore Maryland and Delaware

TRC

1:5,000 Complex Habitat Maps

Path: J:\U167 - US Wind MD\04 Graphics\GIS\APRX\Benthic\U167_BenthicTaxa_ComplexHab\U167_BenthicTaxa_ComplexHabDetailed_NMFS-Update.aprx

Drawing Date: 6/30/2023 Author: kbachand

© 2023 TRC Companies

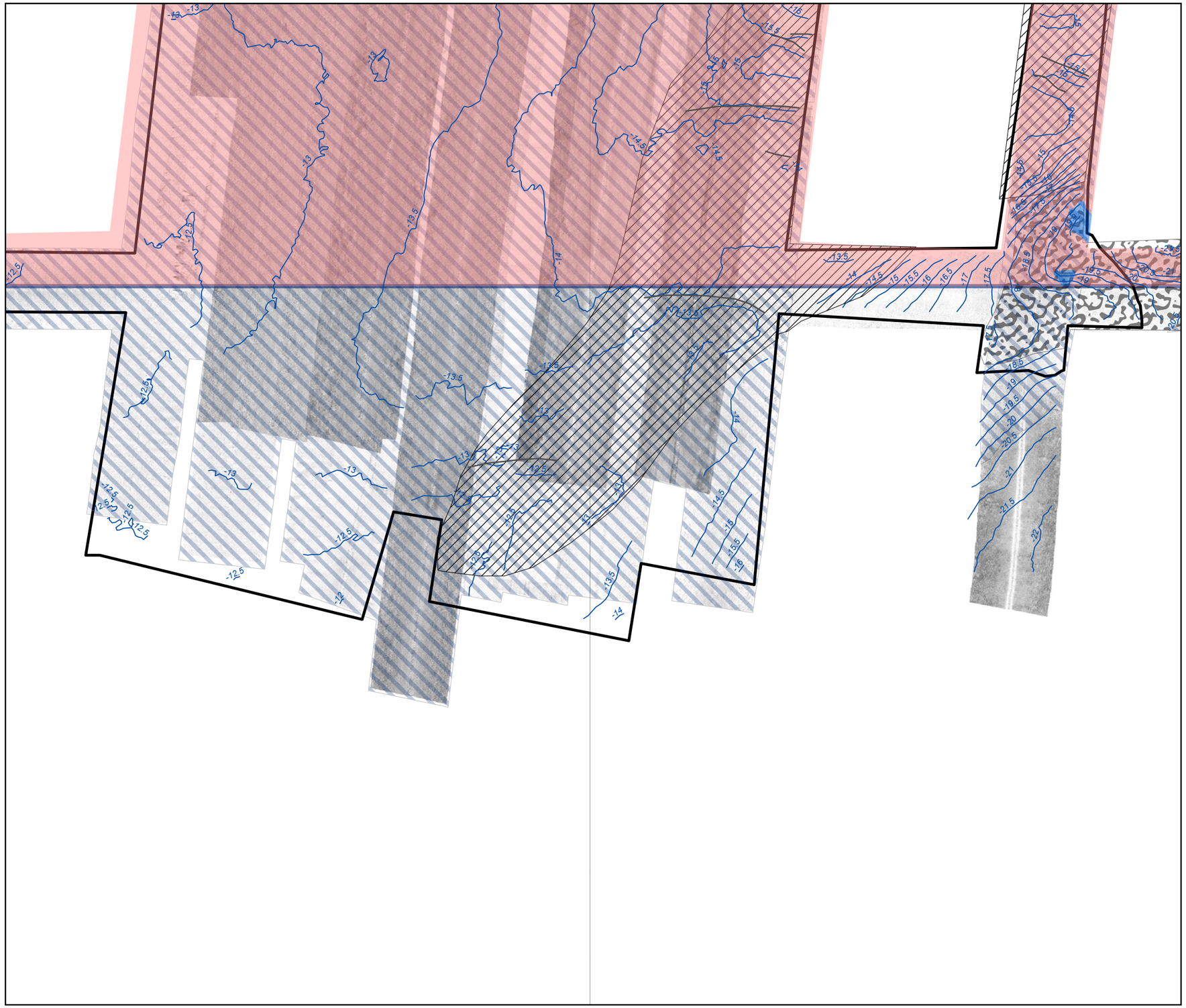


- Ripples
- Irregular Seafloor
- Sand Waves Dune Field
- Troughs
- Amalgamated Sand Waves
- Lease Area
- Heterogeneous Complex Habitat
- Soft Bottom Habitat
- Bathymetry Depth Contour (0.5 m Interval)

Benthic habitat classifications shown follow the NMFS-modified CMECS classification system, with areas of 5% gravel or more mapped as complex, heterogeneous complex, or large-grained complex habitat.

**Area of Detail**

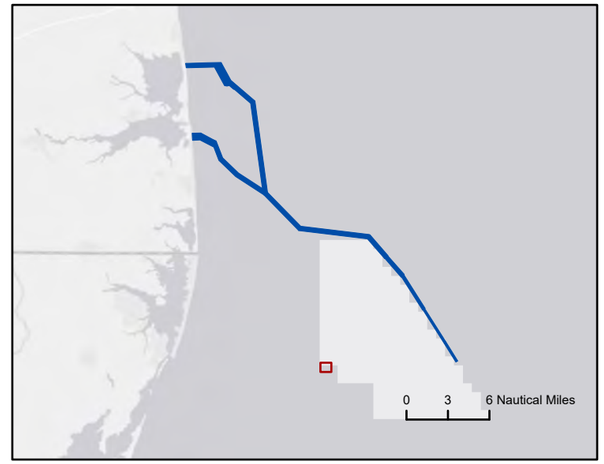


0 500 1,000 Feet

Scale: 1:5,000

Source:
1) ESRI, World Ocean Base
2) GEMS, Detailed Bathymetry, 2021/2022

# Habitat Maps Detail for NMFS-Modified CMECS Classification

Sheet 280 OF 383

**Maryland Offshore Wind Project**
Offshore Maryland and Delaware

TRC

1:5,000 Complex Habitat Maps

Path: J:\U167 - US Wind MD\04 Graphics\GIS\APRX\Benthic\U167_BenthicTaxa_ComplexHab\U167_BenthicTaxa_ComplexHabDetailed_NMFS-Update.aprx

Drawing Date: 6/30/2023 Author: kbachand

© 2023 TRC Companies

- Ripples
- Irregular Seafloor
- Sand Waves Dune Field
- Troughs
- Amalgamated Sand Waves
- Lease Area
- Heterogeneous Complex Habitat
- Soft Bottom Habitat
- Bathymetry Depth Contour (0.5 m Interval)

Benthic habitat classifications shown follow the NMFS-modified CMECS classification system, with areas of 5% gravel or more mapped as complex, heterogeneous complex, or large-grained complex habitat.

**Area of Detail**

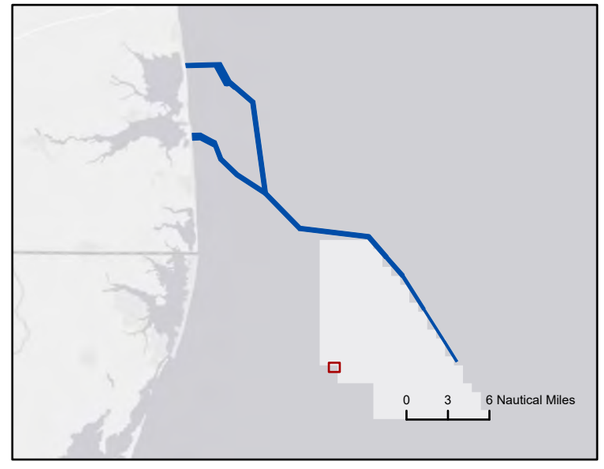


0 500 1,000 Feet

Scale: 1:5,000

Source:
1) ESRI, World Ocean Base
2) GEMS, Detailed Bathymetry, 2021/2022

# Habitat Maps Detail for NMFS-Modified CMECS Classification

Sheet 281 OF 383

**Maryland Offshore Wind Project**
Offshore Maryland and Delaware

TRC

1:5,000 Complex Habitat Maps

Path: J:\U167 - US Wind MD\04 Graphics\GIS\APRX\Benthic\U167_BenthicTaxa_ComplexHab\U167_BenthicTaxa_ComplexHabDetailed_NMFS-Update.aprx
Drawing Date: 6/30/2023 Author: kbachand
© 2023 TRC Companies

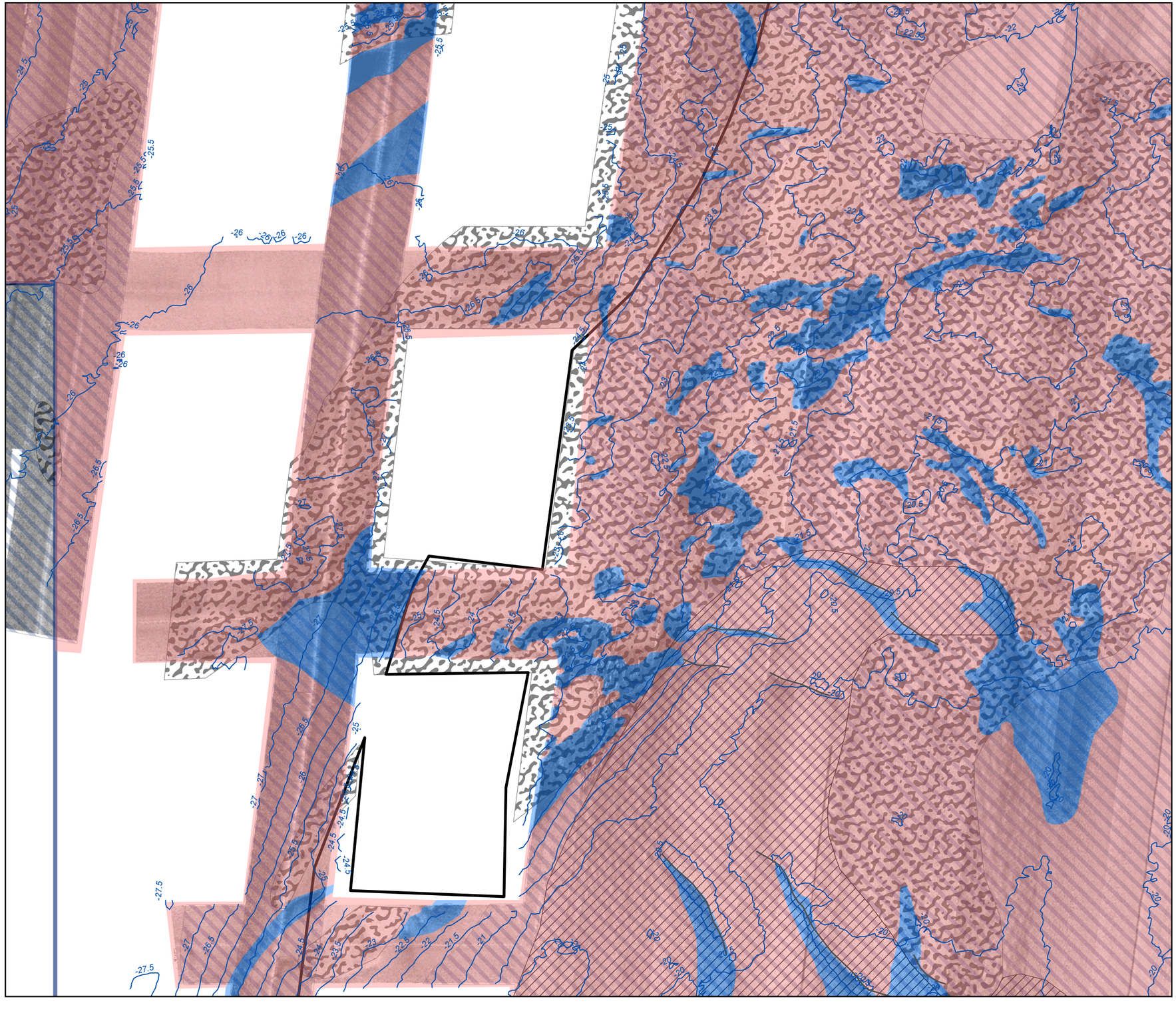

- Ripples
- Irregular Seafloor
- Sand Waves Dune Field
- Troughs
- Amalgamated Sand Waves
- Lease Area
- Heterogeneous Complex Habitat
- Soft Bottom Habitat
- Bathymetry Depth Contour (0.5 m Interval)

Benthic habitat classifications shown follow the NMFS-modified CMECS classification system, with areas of 5% gravel or more mapped as complex, heterogeneous complex, or large-grained complex habitat.

**Area of Detail**

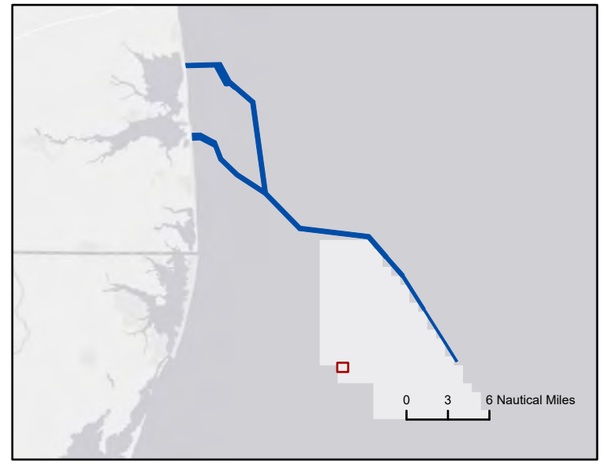


0 500 1,000 Feet

Scale: 1:5,000

Source:
1) ESRI, World Ocean Base
2) GEMS, Detailed Bathymetry, 2021/2022

# Habitat Maps Detail for NMFS-Modified CMECS Classification

Sheet 282 OF 383

**Maryland Offshore Wind Project**
Offshore Maryland and Delaware

TRC

1:5,000 Complex Habitat Maps

Path: J:\U167 - US Wind MD\04 Graphics\GIS\APRX\Benthic\U167_BenthicTaxa_ComplexHab\U167_BenthicTaxa_ComplexHabDetailed_NMFS-Update.aprx

Drawing Date: 6/30/2023 Author: kbarchand

© 2023 TRC Companies




- Ripples
- Irregular Seafloor
- Sand Waves Dune Field
- Troughs
- Amalgamated Sand Waves
- Lease Area
- Heterogeneous Complex Habitat
- Soft Bottom Habitat
- Bathymetry Depth Contour (0.5 m Interval)

Benthic habitat classifications shown follow the NMFS-modified CMECS classification system, with areas of 5% gravel or more mapped as complex, heterogeneous complex, or large-grained complex habitat.

**Area of Detail**

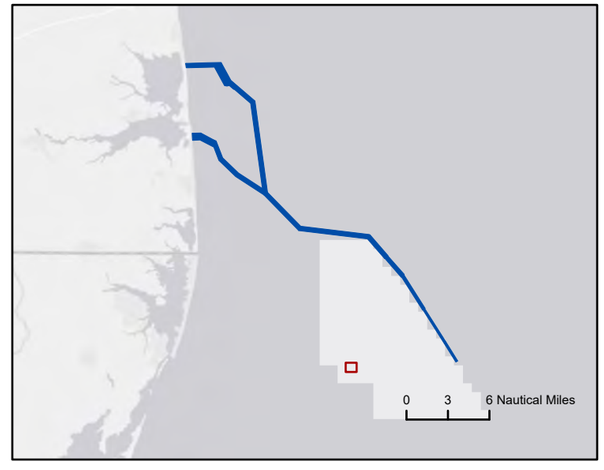


0 500 1,000 Feet

Scale: 1:5,000

Source:
1) ESRI, World Ocean Base
2) GEMS, Detailed Bathymetry, 2021/2022

# Habitat Maps Detail for NMFS-Modified CMECS Classification

Sheet 283 OF 383

**Maryland Offshore Wind Project**
Offshore Maryland and Delaware

TRC

1:5,000 Complex Habitat Maps

© 2023 TRC Companies

Drawing Date: 6/30/2023 Author: kbachand
Path: J:\U167 - US Wind MD\04 Graphics\GIS\APRX\Benthic\U167_BenthicTaxa_ComplexHab\U167_BenthicTaxa_ComplexHabDetailed_NMFS-Update.aprx

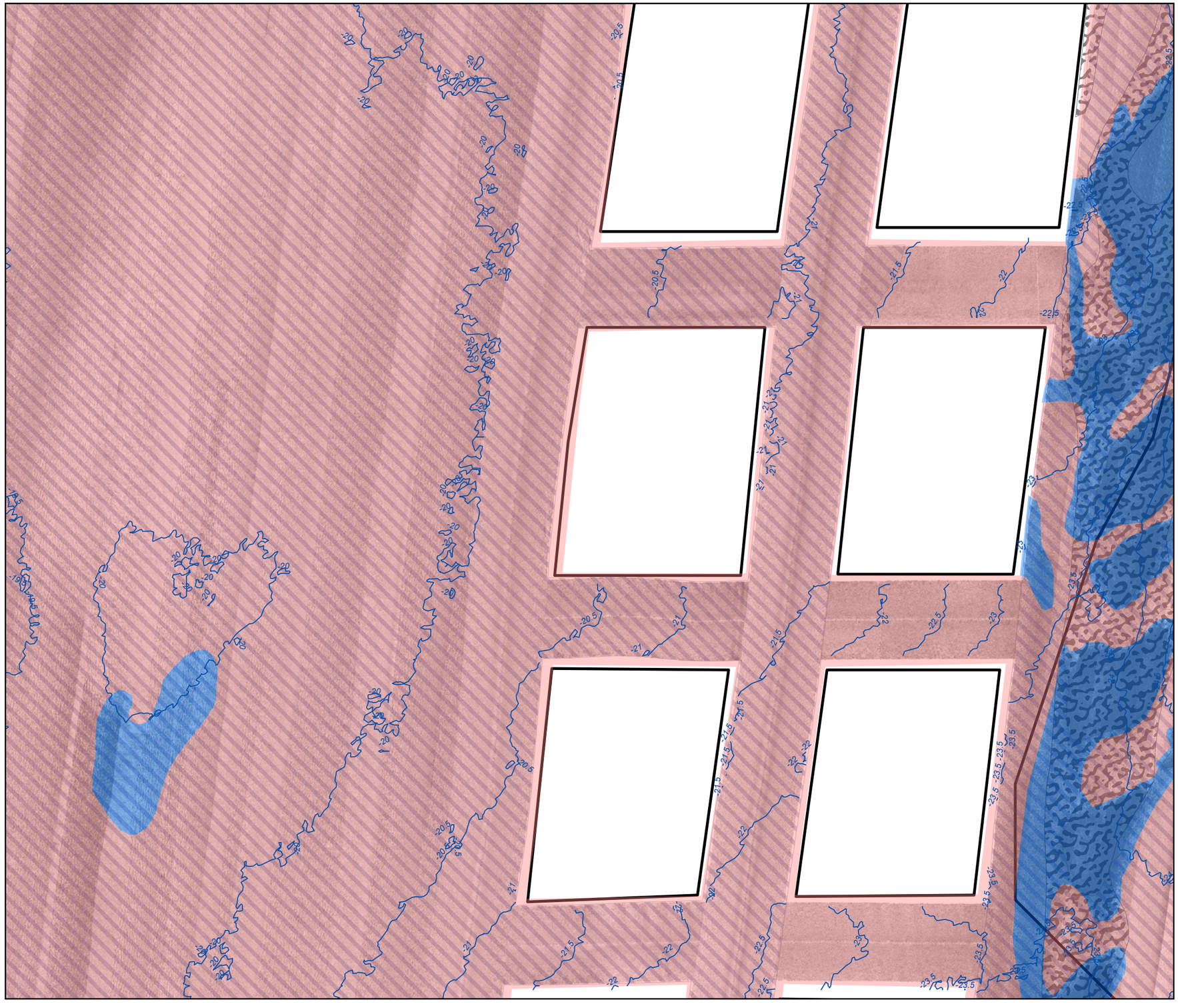


- Ripples
- Irregular Seafloor
- Amalgamated Sand Waves
- Lease Area
- Heterogeneous Complex Habitat
- Soft Bottom Habitat
- Bathymetry Depth Contour (0.5 m Interval)

Benthic habitat classifications shown follow the NMFS-modified CMECS classification system, with areas of 5% gravel or more mapped as complex, heterogeneous complex, or large-grained complex habitat.

**Area of Detail**

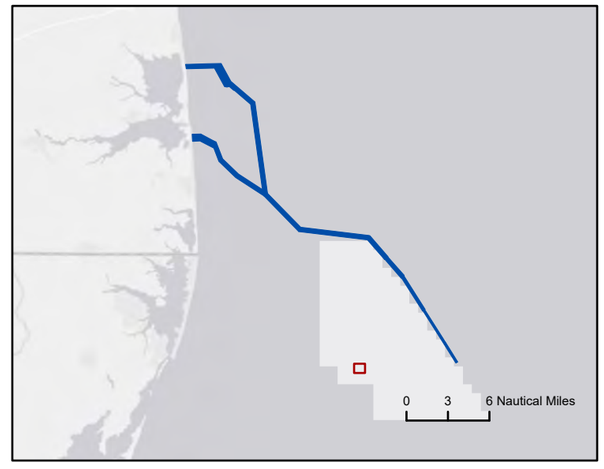


0 500 1,000 Feet

Scale: 1:5,000

Source:
1) ESRI, World Ocean Base
2) GEMS, Detailed Bathymetry, 2021/2022

# Habitat Maps Detail for NMFS-Modified CMECS Classification

Sheet 284 OF 383

**Maryland Offshore Wind Project**
Offshore Maryland and Delaware

TRC

1:5,000 Complex Habitat Maps

© 2023 TRC Companies

Drawing Date: 6/30/2023 Author: kbachand
Path: J:\U167 - US Wind MD\04 Graphics\GIS\APRX\Benthic\U167_BenthicTaxa_ComplexHab\U167_BenthicTaxa_ComplexHabDetailed_NMFS-Update.aprx

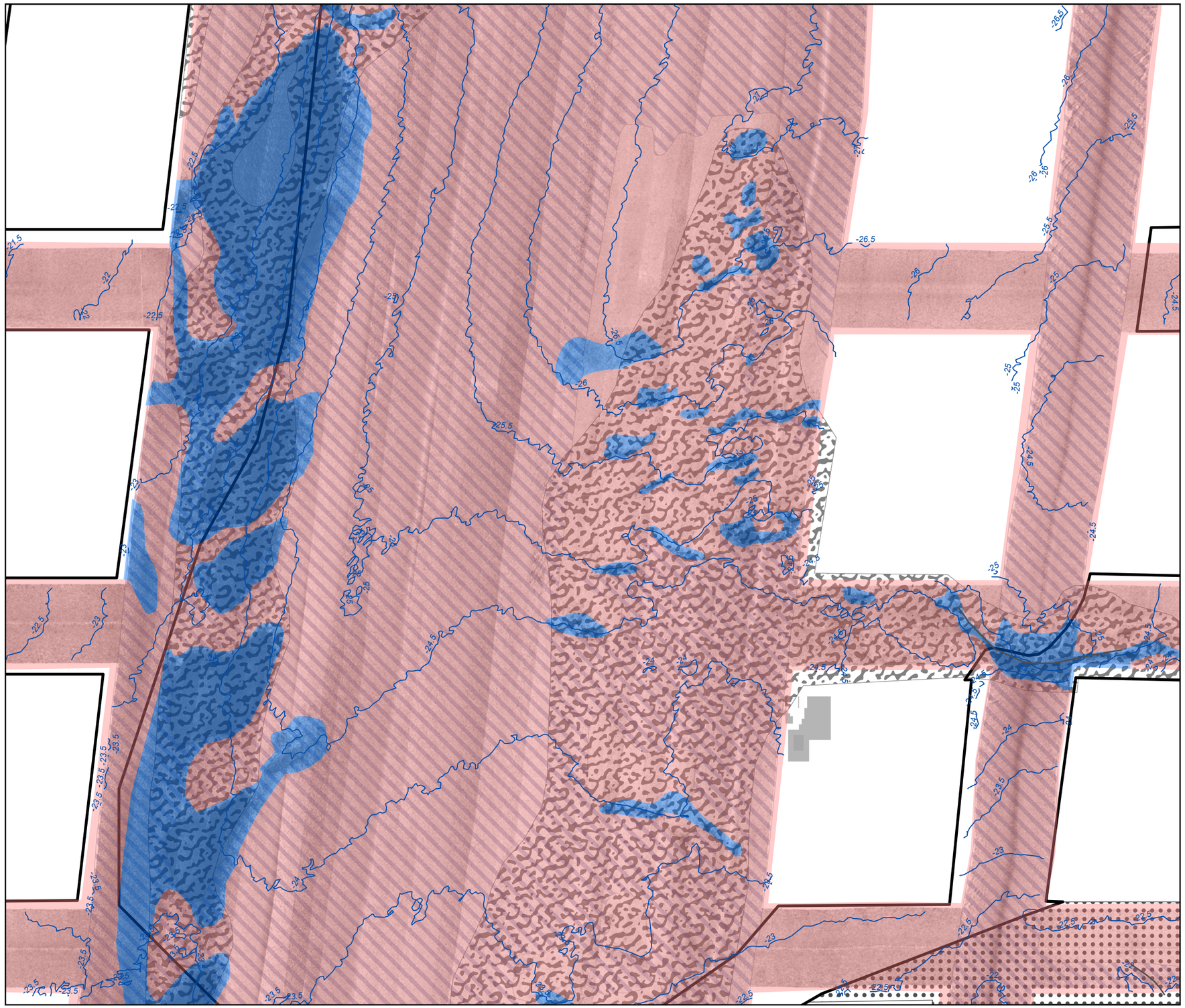

- Ripples
- Irregular Seafloor
- Major Sand Ridges
- Troughs
- Amalgamated Sand Waves
- Lease Area
- Heterogeneous Complex Habitat
- Soft Bottom Habitat
- Bathymetry Depth Contour (0.5 m Interval)

Benthic habitat classifications shown follow the NMFS-modified CMECS classification system, with areas of 5% gravel or more mapped as complex, heterogeneous complex, or large-grained complex habitat.

**Area of Detail**




0 500 1,000 Feet

Scale: 1:5,000

Source:
1) ESRI, World Ocean Base
2) GEMS, Detailed Bathymetry, 2021/2022

# Habitat Maps Detail for NMFS-Modified CMECS Classification

Sheet 285 OF 383

**Maryland Offshore Wind Project**
Offshore Maryland and Delaware

TRC

1:5,000 Complex Habitat Maps

Path: J:\U167 - US Wind MD\04 Graphics\GIS\APRX\Benthic\U167_BenthicTaxa_ComplexHab\U167_BenthicTaxa_ComplexHabDetailed_NMFS-Update.aprx

Drawing Date: 6/30/2023 Author: kbarnhard

© 2023 TRC Companies

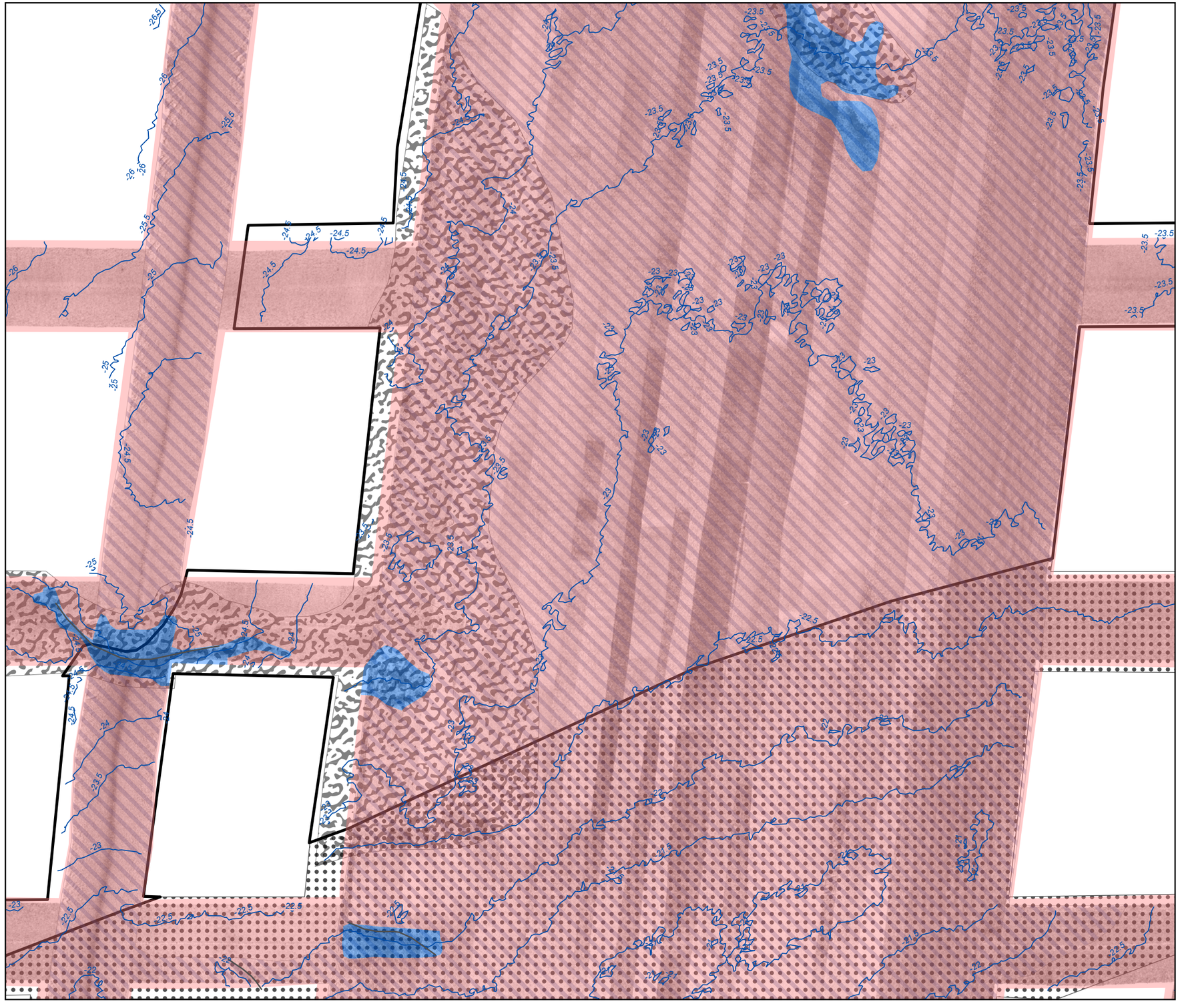

- Ripples
- Irregular Seafloor
- Major Sand Ridges
- Troughs
- Amalgamated Sand Waves
- Lease Area
- Heterogeneous Complex Habitat
- Soft Bottom Habitat
- Bathymetry Depth Contour (0.5 m Interval)

Benthic habitat classifications shown follow the NMFS-modified CMECS classification system, with areas of 5% gravel or more mapped as complex, heterogeneous complex, or large-grained complex habitat.

**Area of Detail**

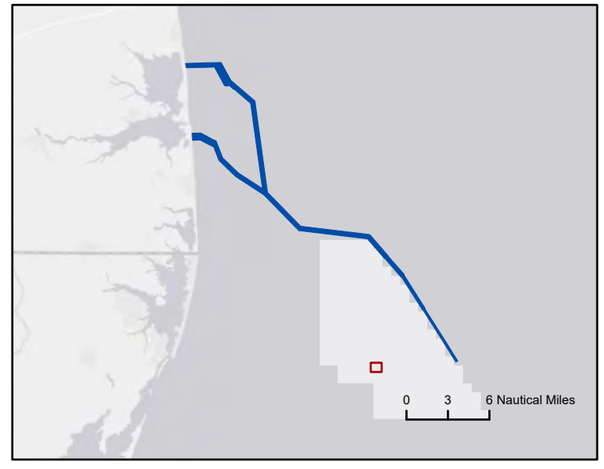


0 500 1,000 Feet

Scale: 1:5,000

Source:
1) ESRI, World Ocean Base
2) GEMS, Detailed Bathymetry, 2021/2022

# Habitat Maps Detail for NMFS-Modified CMECS Classification

Sheet 286 OF 383

**Maryland Offshore Wind Project**
Offshore Maryland and Delaware

TRC

1:5,000 Complex Habitat Maps

Path: J:\U167 - US Wind MD\04 Graphics\GIS\APRX\Benthic\U167_BenthicTaxa_ComplexHab\U167_BenthicTaxa_ComplexHabDetailed_NMFS-Update.aprx
Drawing Date: 6/30/2023 Author: kbachand
© 2023 TRC Companies

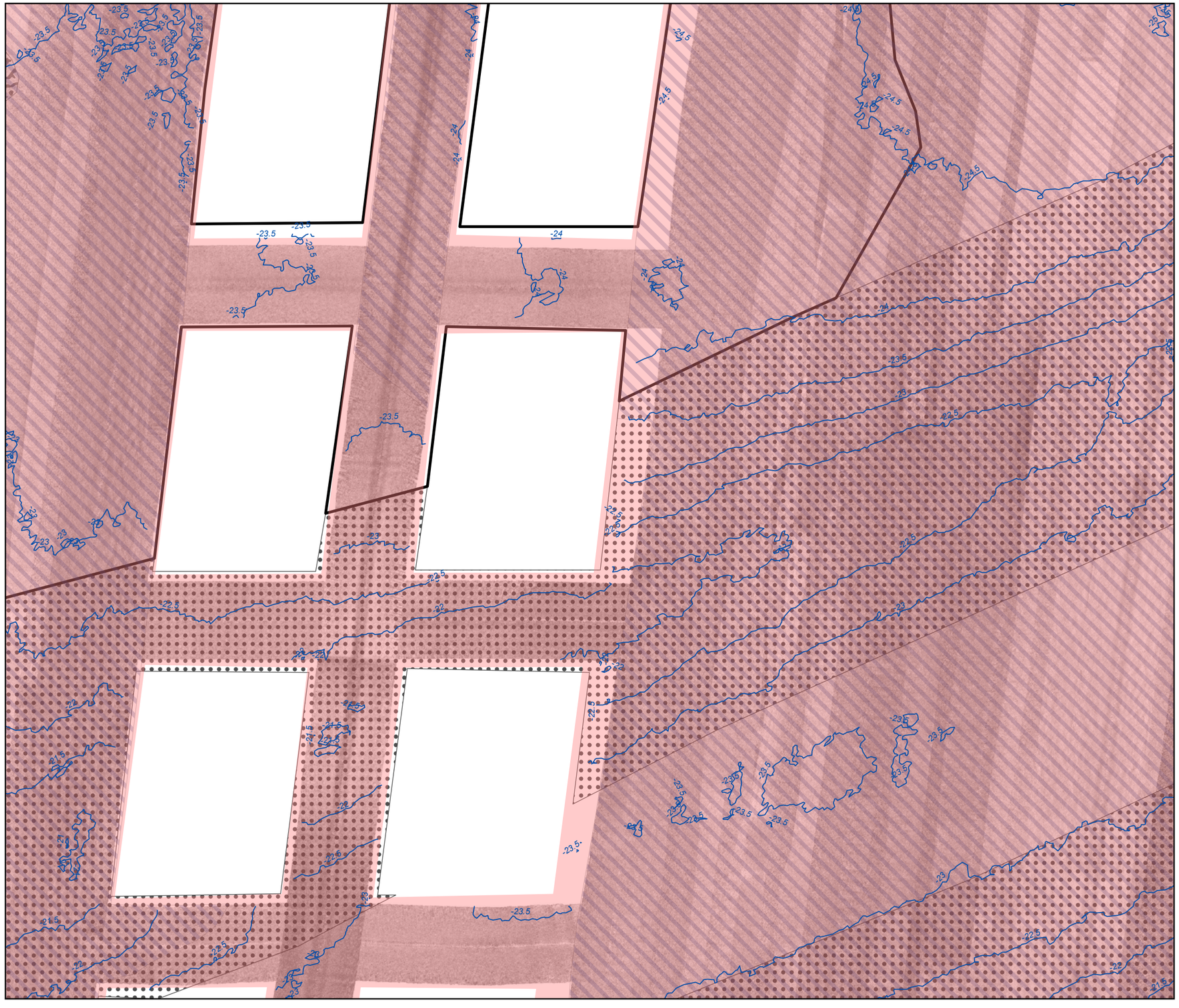


- Ripples
- Irregular Seafloor
- Major Sand Ridges
- Amalgamated Sand Waves
- Lease Area
- Soft Bottom Habitat
- Bathymetry Depth Contour (0.5 m Interval)

Benthic habitat classifications shown follow the NMFS-modified CMECS classification system, with areas of 5% gravel or more mapped as complex, heterogeneous complex, or large-grained complex habitat.

**Area of Detail**




0 500 1,000 Feet

Scale: 1:5,000

Source:
1) ESRI, World Ocean Base
2) GEMS, Detailed Bathymetry, 2021/2022

# Habitat Maps Detail for NMFS-Modified CMECS Classification

Sheet 287 OF 383

**Maryland Offshore Wind Project**
Offshore Maryland and Delaware

TRC

1:5,000 Complex Habitat Maps

Path: J:\U167 - US Wind MD\04 Graphics\GIS\APRX\Benthic\U167_BenthicTaxa_ComplexHab\U167_BenthicTaxa_ComplexHabDetailed_NMFS-Update.aprx
Drawing Date: 6/30/2023 Author: kbachand
© 2023 TRC Companies



- Ripples
- Major Sand Ridges
- Amalgamated Sand Waves
- Lease Area
- Heterogeneous Complex Habitat
- Soft Bottom Habitat
- Bathymetry Depth Contour (0.5 m Interval)

Benthic habitat classifications shown follow the NMFS-modified CMECS classification system, with areas of 5% gravel or more mapped as complex, heterogeneous complex, or large-grained complex habitat.

**Area of Detail**




0 500 1,000 Feet

Scale: 1:5,000

Source:
1) ESRI, World Ocean Base
2) GEMS, Detailed Bathymetry, 2021/2022

# Habitat Maps Detail for NMFS-Modified CMECS Classification

Sheet 288 OF 383

**Maryland Offshore Wind Project**
Offshore Maryland and Delaware

TRC

1:5,000 Complex Habitat Maps

Path: J:\U167 - US Wind MD\04 Graphics\GIS\APRX\Benthic\U167_BenthicTaxa_ComplexHab\U167_BenthicTaxa_ComplexHabDetailed_NMFS-Update.aprx
Drawing Date: 6/30/2023 Author: kbachand
© 2023 TRC Companies

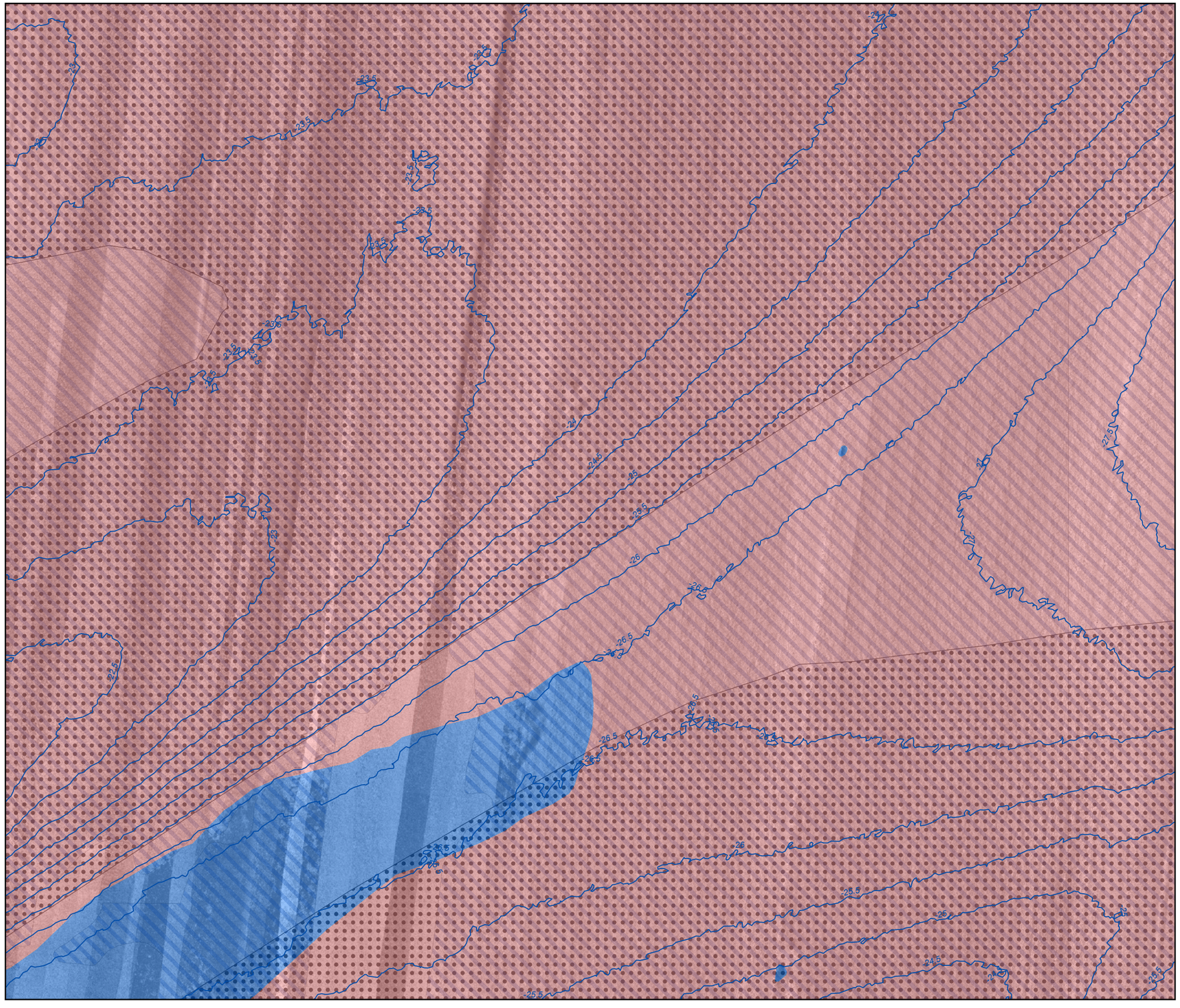


- Ripples
- Major Sand Ridges
- Lease Area
- Heterogeneous Complex Habitat
- Soft Bottom Habitat
- Bathymetry Depth Contour (0.5 m Interval)

Benthic habitat classifications shown follow the NMFS-modified CMECS classification system, with areas of 5% gravel or more mapped as complex, heterogeneous complex, or large-grained complex habitat.

**Area of Detail**

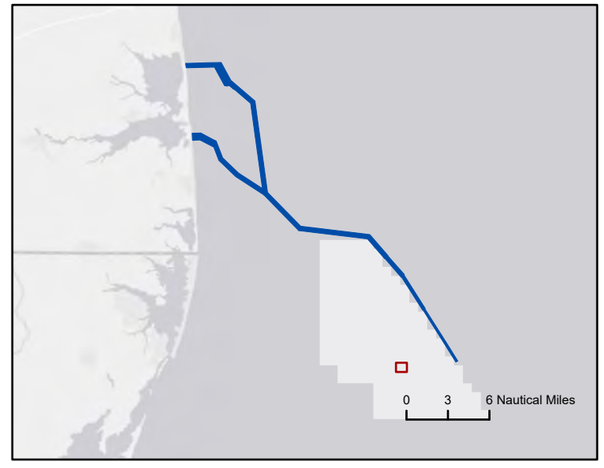


0 500 1,000 Feet

Scale: 1:5,000

Source:
1) ESRI, World Ocean Base
2) GEMS, Detailed Bathymetry, 2021/2022

# Habitat Maps Detail for NMFS-Modified CMECS Classification

Sheet 289 OF 383

**Maryland Offshore Wind Project**
Offshore Maryland and Delaware

TRC

1:5,000 Complex Habitat Maps

Path: J:\U167 - US Wind MD\04 Graphics\GIS\APRX\Benthic\U167_BenthicTaxa_ComplexHab\U167_BenthicTaxa_ComplexHabDetailed_NMFS-Update.aprx

Drawing Date: 6/30/2023 Author: kbachand

© 2023 TRC Companies

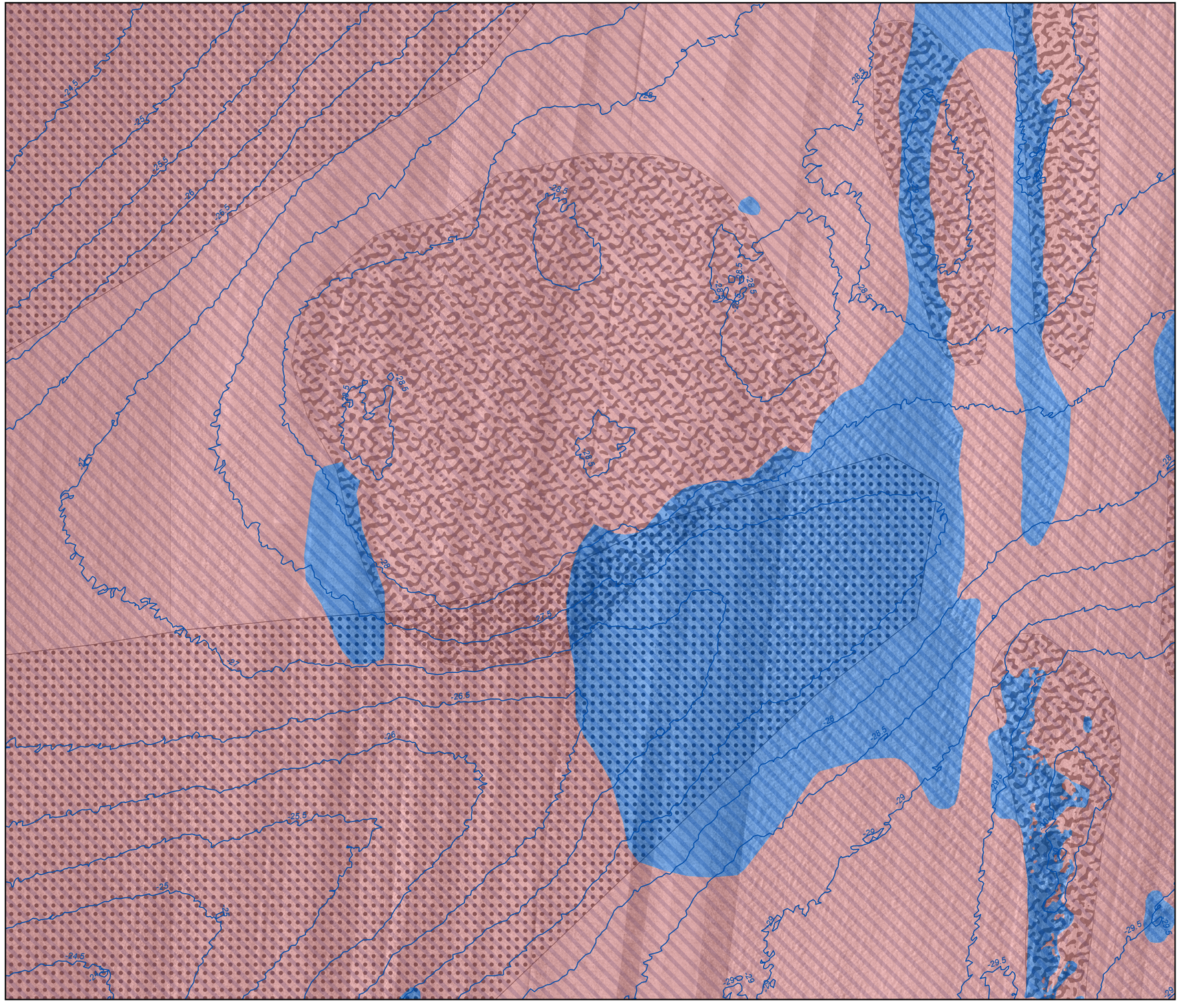


- Ripples
- Irregular Seafloor
- Major Sand Ridges
- Lease Area
- Heterogeneous Complex Habitat
- Soft Bottom Habitat
- Bathymetry Depth Contour (0.5 m Interval)

Benthic habitat classifications shown follow the NMFS-modified CMECS classification system, with areas of 5% gravel or more mapped as complex, heterogeneous complex, or large-grained complex habitat.

**Area of Detail**

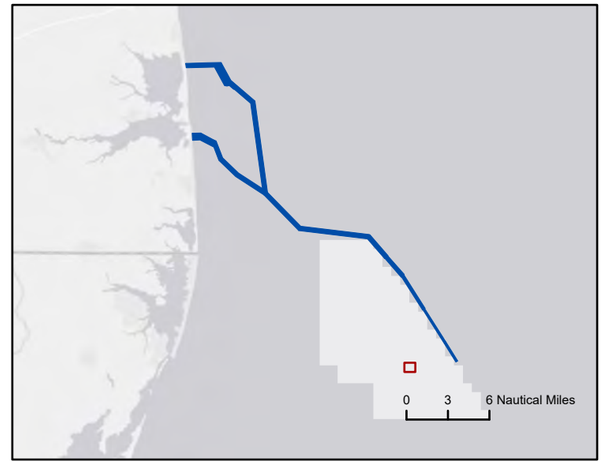


0 500 1,000 Feet

Scale: 1:5,000

Source:
1) ESRI, World Ocean Base
2) GEMS, Detailed Bathymetry, 2021/2022

# Habitat Maps Detail for NMFS-Modified CMECS Classification

Sheet 290 OF 383

**Maryland Offshore Wind Project**
Offshore Maryland and Delaware

TRC

1:5,000 Complex Habitat Maps

Path: J:\U167 - US Wind MD\04 Graphics\GIS\APRX\Benthic\U167_BenthicTaxa_ComplexHab\U167_BenthicTaxa_ComplexHabDetailed_NMFS-Update.aprx
Drawing Date: 6/30/2023 Author: kbachand
© 2023 TRC Companies

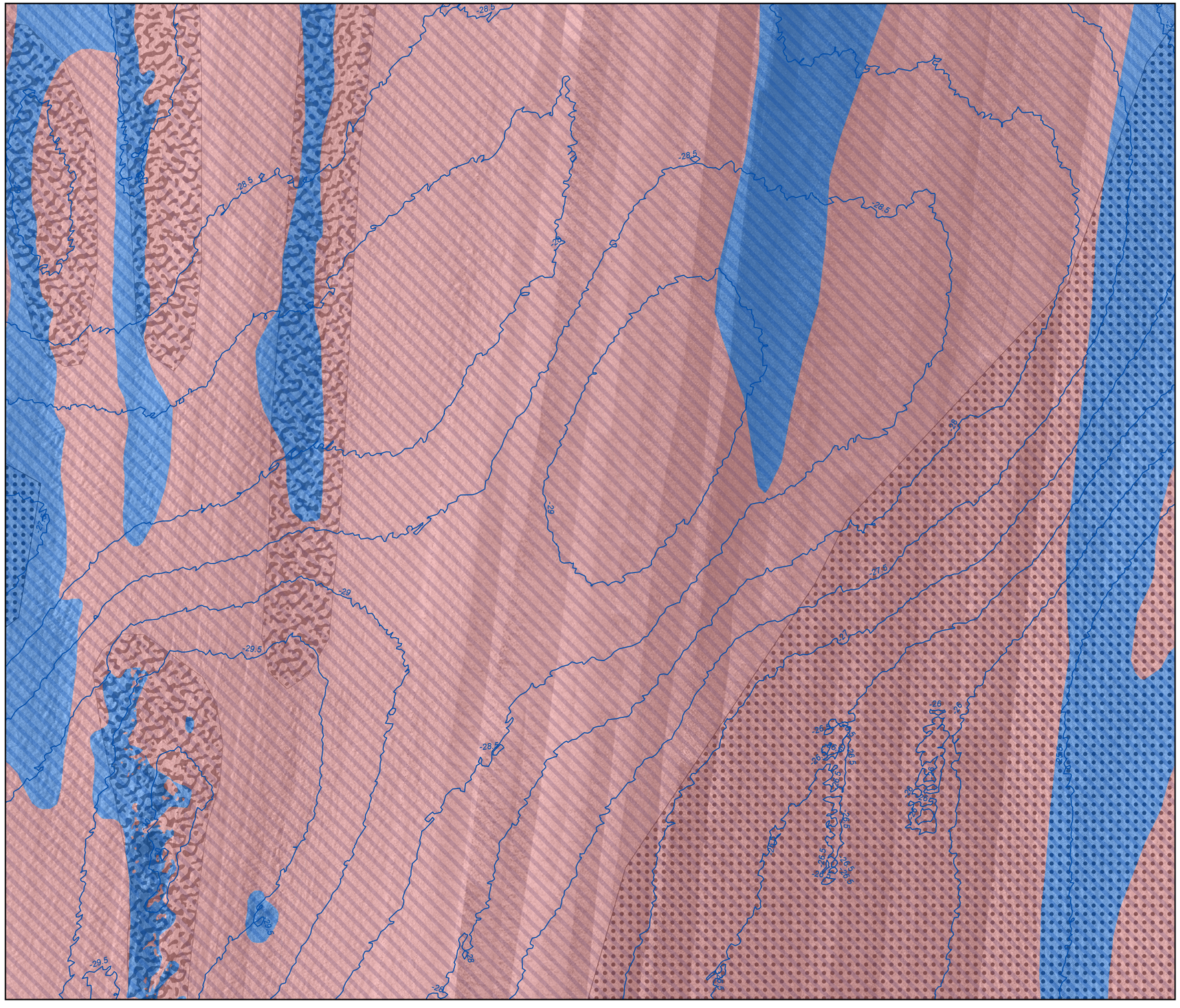
-28.5
-26.5
-28.5
-28.5
-29
-29.5
-28.5
-29.5
-29.5
-28
-28
-29.5
-29.5
-28.5
-28.5
-28

Path: J:\U167 - US Wind MD\04 Graphics\GIS\APRX\Benthic\U167_BenthicTaxa_ComplexHab\U167_BenthicTaxa_ComplexHabDetailed_NMFS-Update.aprx
Drawing Date: 6/30/2023 Author: kbachand
© 2023 TRC Companies

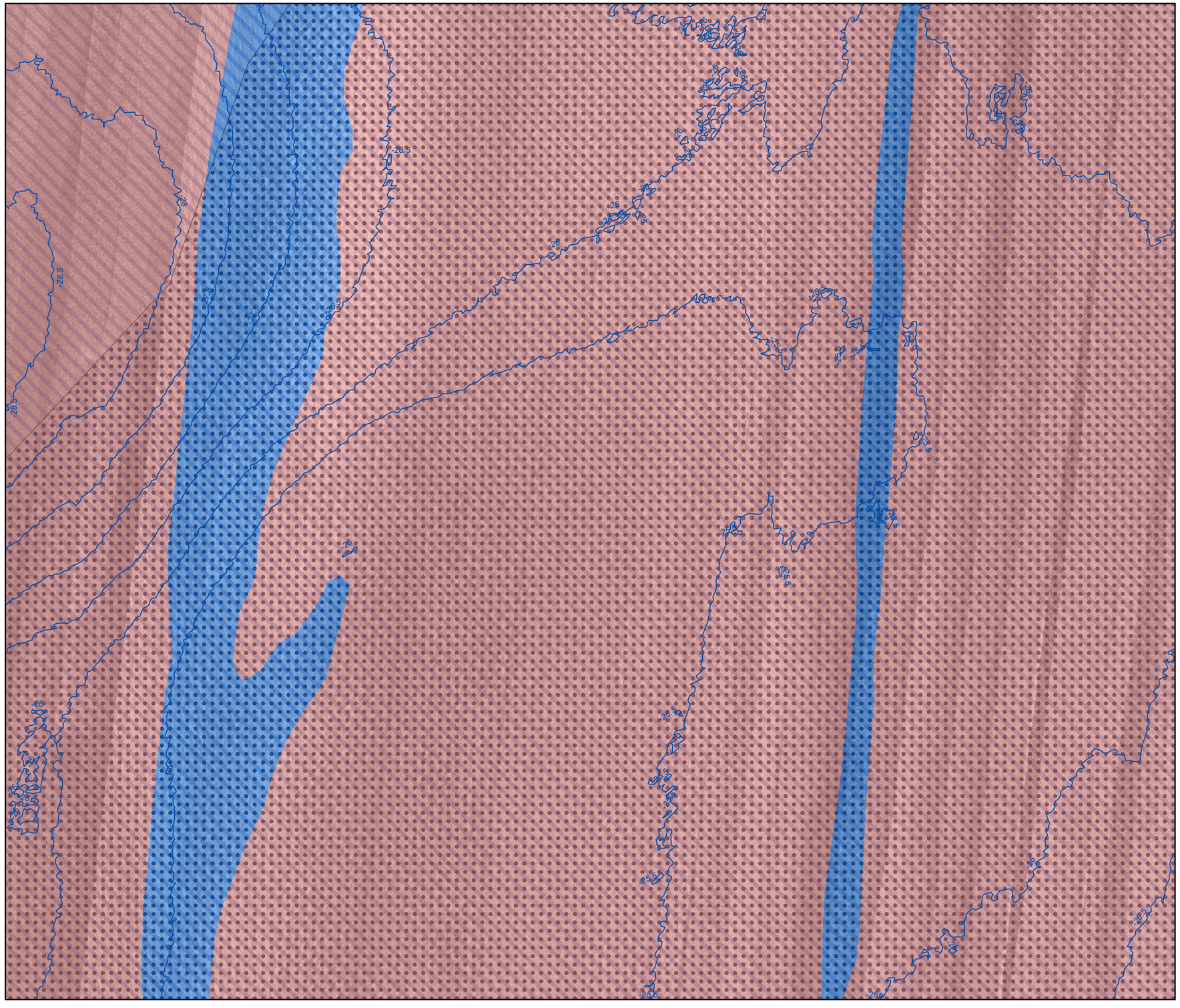


- Ripples
- Major Sand Ridges
- Lease Area
- Heterogeneous Complex Habitat
- Soft Bottom Habitat
- Bathymetry Depth Contour (0.5 m Interval)

Benthic habitat classifications shown follow the NMFS-modified CMECS classification system, with areas of 5% gravel or more mapped as complex, heterogeneous complex, or large-grained complex habitat.

**Area of Detail**

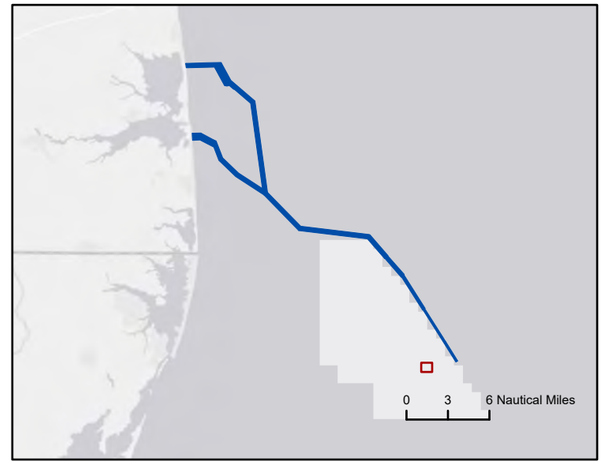


0 500 1,000 Feet

Scale: 1:5,000

Source:
1) ESRI, World Ocean Base
2) GEMS, Detailed Bathymetry, 2021/2022

# Habitat Maps Detail for NMFS-Modified CMECS Classification

Sheet 292 OF 383

**Maryland Offshore Wind Project**
Offshore Maryland and Delaware

TRC

1:5,000 Complex Habitat Maps

Path: J:\U167 - US Wind MD\04 Graphics\GIS\APRX\Benthic\U167_BenthicTaxa_ComplexHab\U167_BenthicTaxa_ComplexHabDetailed_NMFS-Update.aprx
Drawing Date: 6/30/2023 Author: kbachand
© 2023 TRC Companies

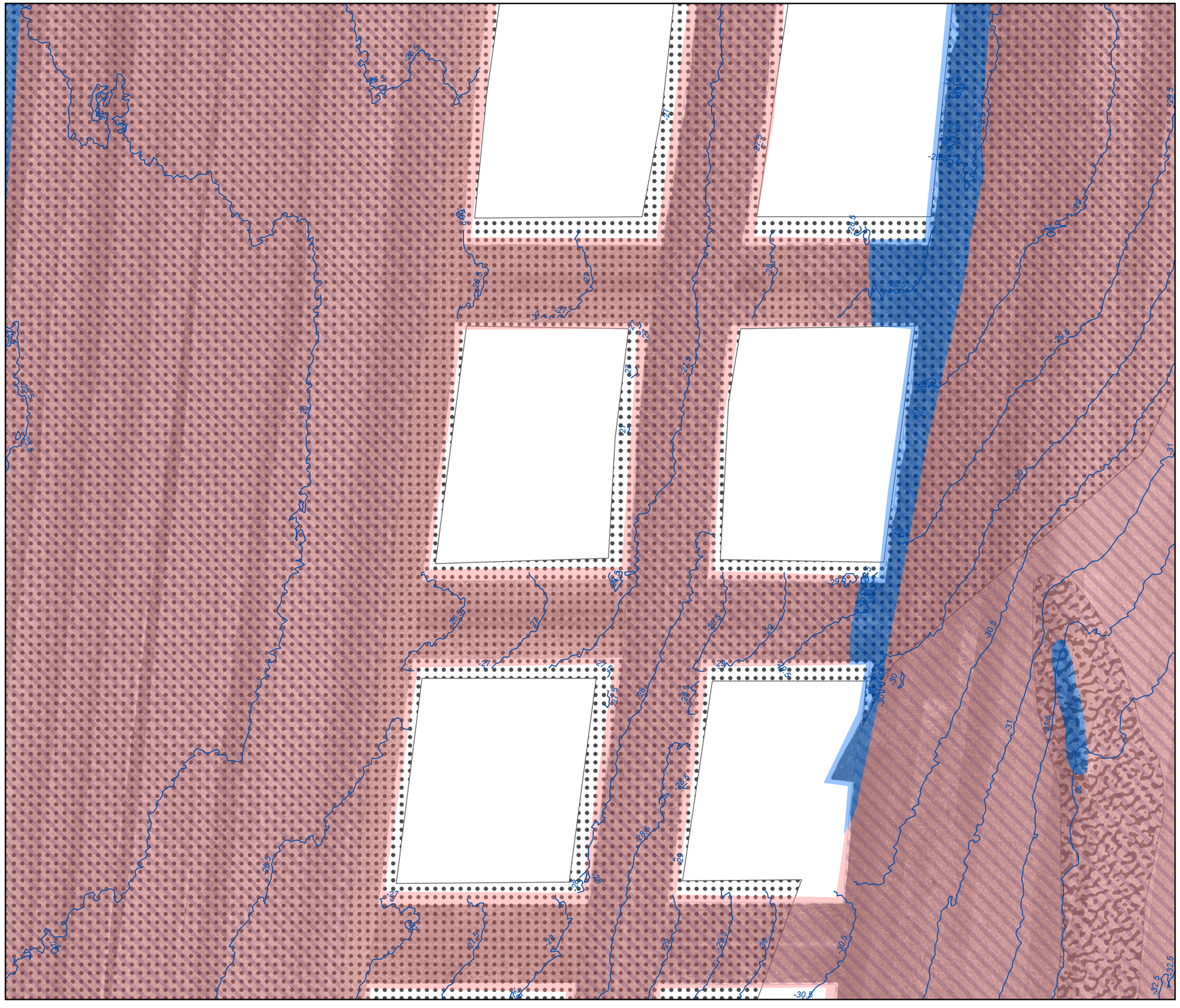

- Ripples
- Irregular Seafloor
- Major Sand Ridges
- Lease Area
- Heterogeneous Complex Habitat
- Soft Bottom Habitat
- Bathymetry Depth Contour (0.5 m Interval)

Benthic habitat classifications shown follow the NMFS-modified CMECS classification system, with areas of 5% gravel or more mapped as complex, heterogeneous complex, or large-grained complex habitat.

**Area of Detail**

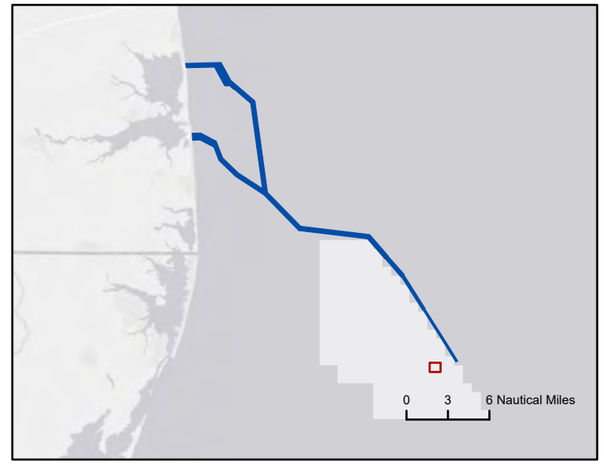


0 500 1,000 Feet

Scale: 1:5,000

Source:
1) ESRI, World Ocean Base
2) GEMS, Detailed Bathymetry, 2021/2022

# Habitat Maps Detail for NMFS-Modified CMECS Classification

Sheet 293 OF 383

**Maryland Offshore Wind Project**
Offshore Maryland and Delaware

TRC

1:5,000 Complex Habitat Maps

Path: J:\U167 - US Wind MD\04 Graphics\GIS\APRX\Benthic\U167_BenthicTaxa_ComplexHab\U167_BenthicTaxa_ComplexHabDetailed_NMFS-Update.aprx
Drawing Date: 6/30/2023 Author: kbachand
© 2023 TRC Companies

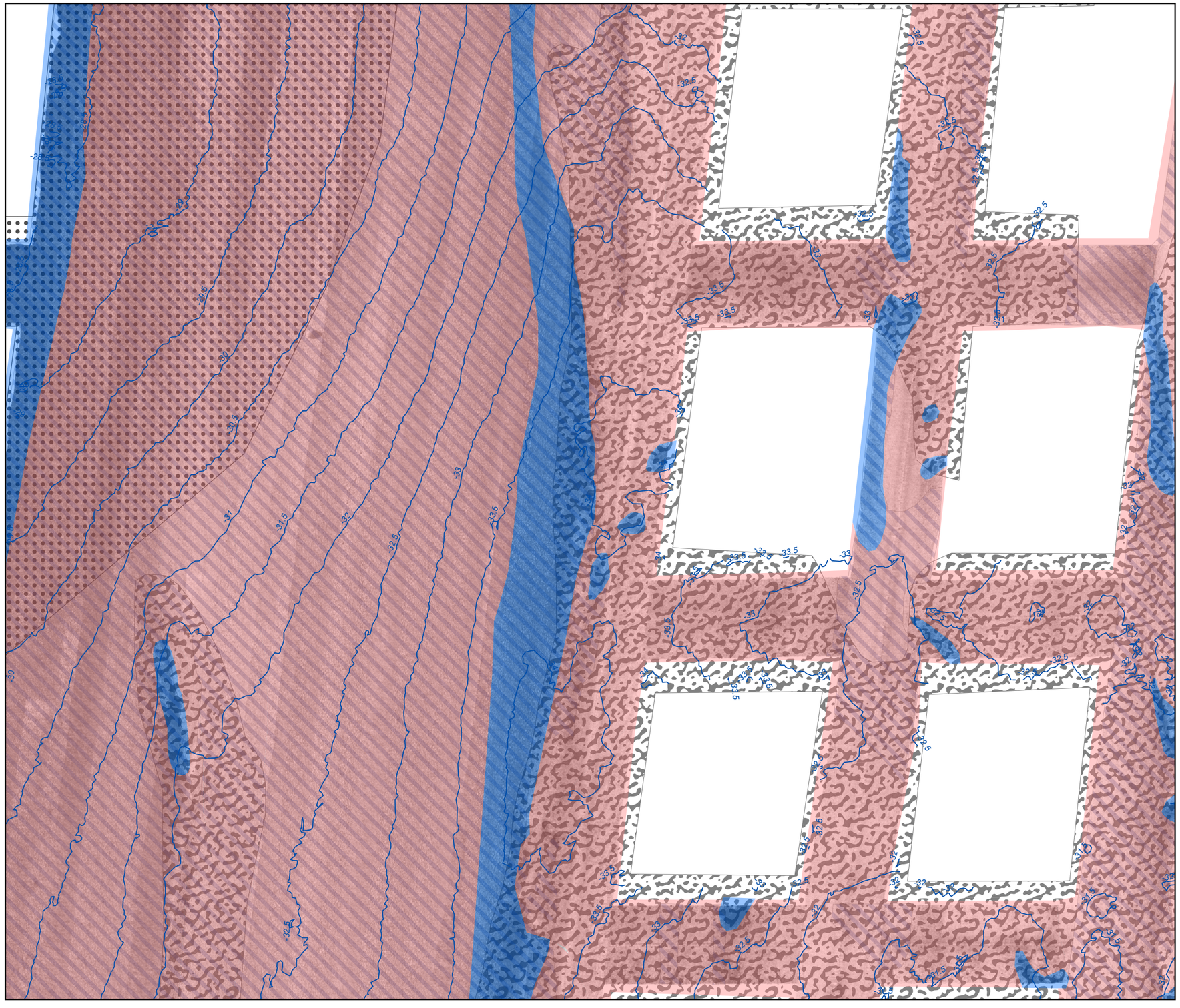


- Ripples
- Irregular Seafloor
- Major Sand Ridges
- Lease Area
- Heterogeneous Complex Habitat
- Soft Bottom Habitat
- Bathymetry Depth Contour (0.5 m Interval)

Benthic habitat classifications shown follow the NMFS-modified CMECS classification system, with areas of 5% gravel or more mapped as complex, heterogeneous complex, or large-grained complex habitat.

**Area of Detail**

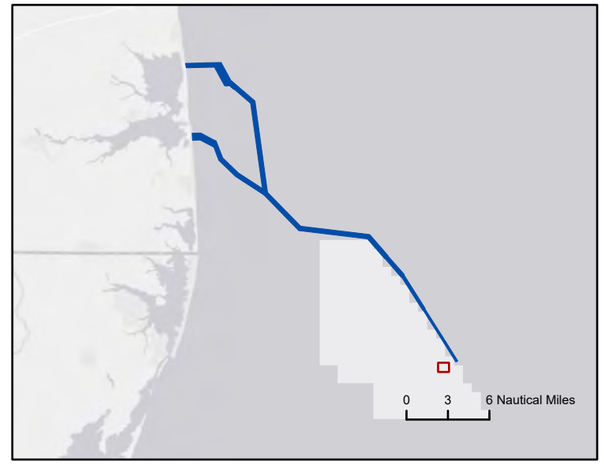


0 500 1,000 Feet

Scale: 1:5,000

Source:
1) ESRI, World Ocean Base
2) GEMS, Detailed Bathymetry, 2021/2022

# Habitat Maps Detail for NMFS-Modified CMECS Classification

Sheet 294 OF 383

**Maryland Offshore Wind Project**
Offshore Maryland and Delaware

TRC

1:5,000 Complex Habitat Maps