

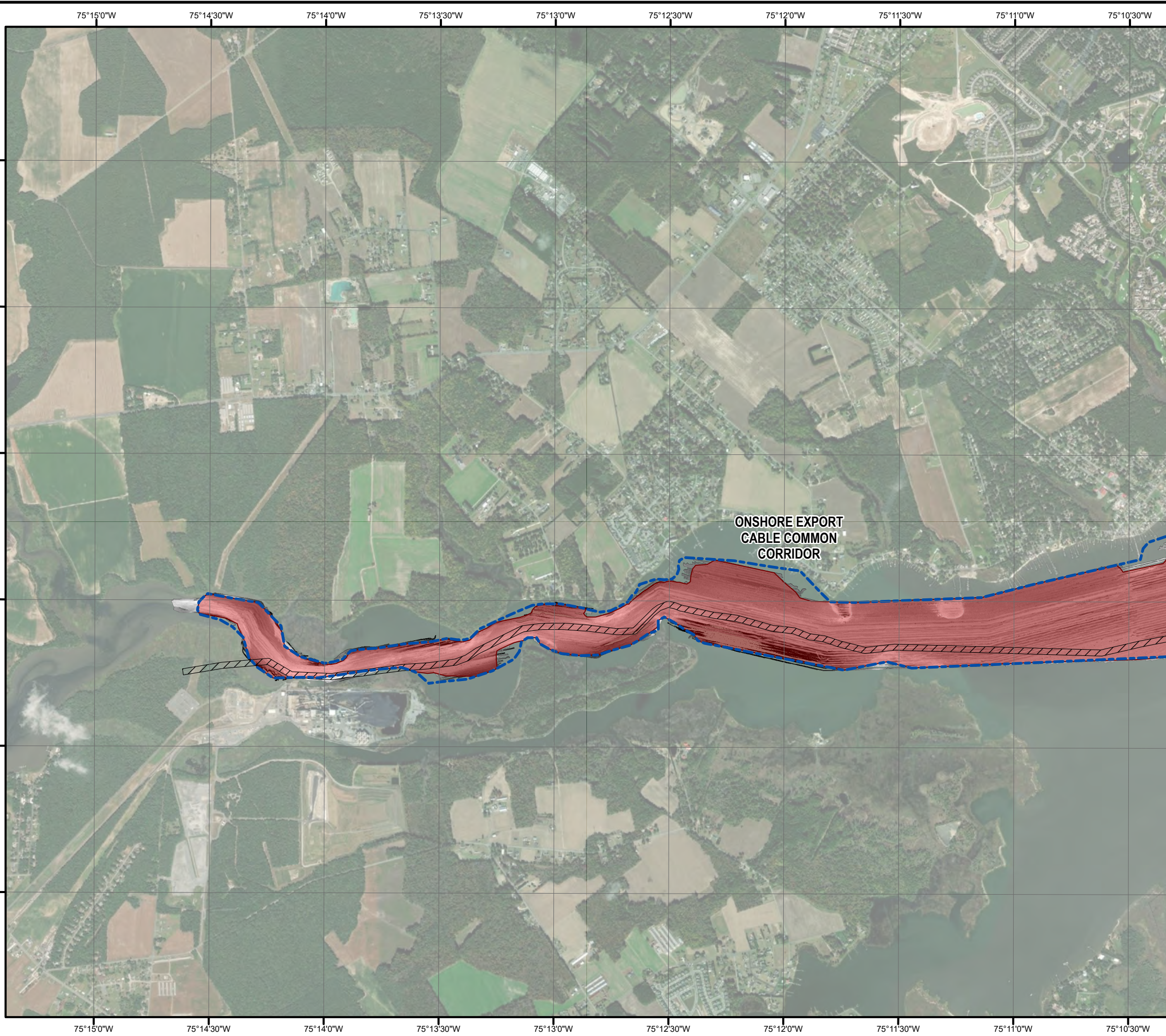
Attachment B: Maps Showing Inferred Habitat Function




1:25,000 Overview Maps - Onshore

Path: T:\1-PROJECTS\US_Wind\016310.0080_EFH-Mapping\U167_IRB_BenthicTaxa_HabType.aprx

Drawing Date: 11/29/2022 Author: kbachand

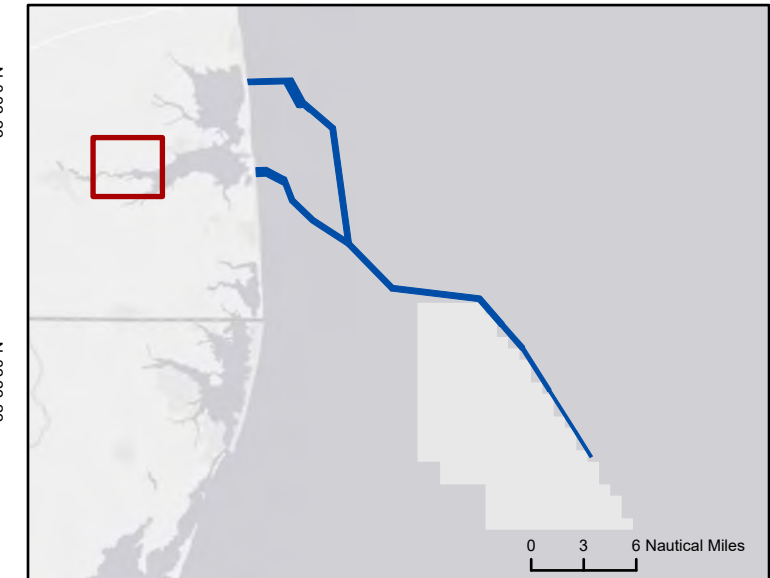
© 2022 TRC, Inc.



-  Survey Area
-  Soft Bottom Habitat
-  Onshore Export Cable Corridors

Survey area shows backscatter data

Area of Detail



0 1,000 2,000 Feet
 Scale: 1:25,000



Source:
 1) ESRI, World Ocean Base
 3) GEMS, Backscatter Data, 2021

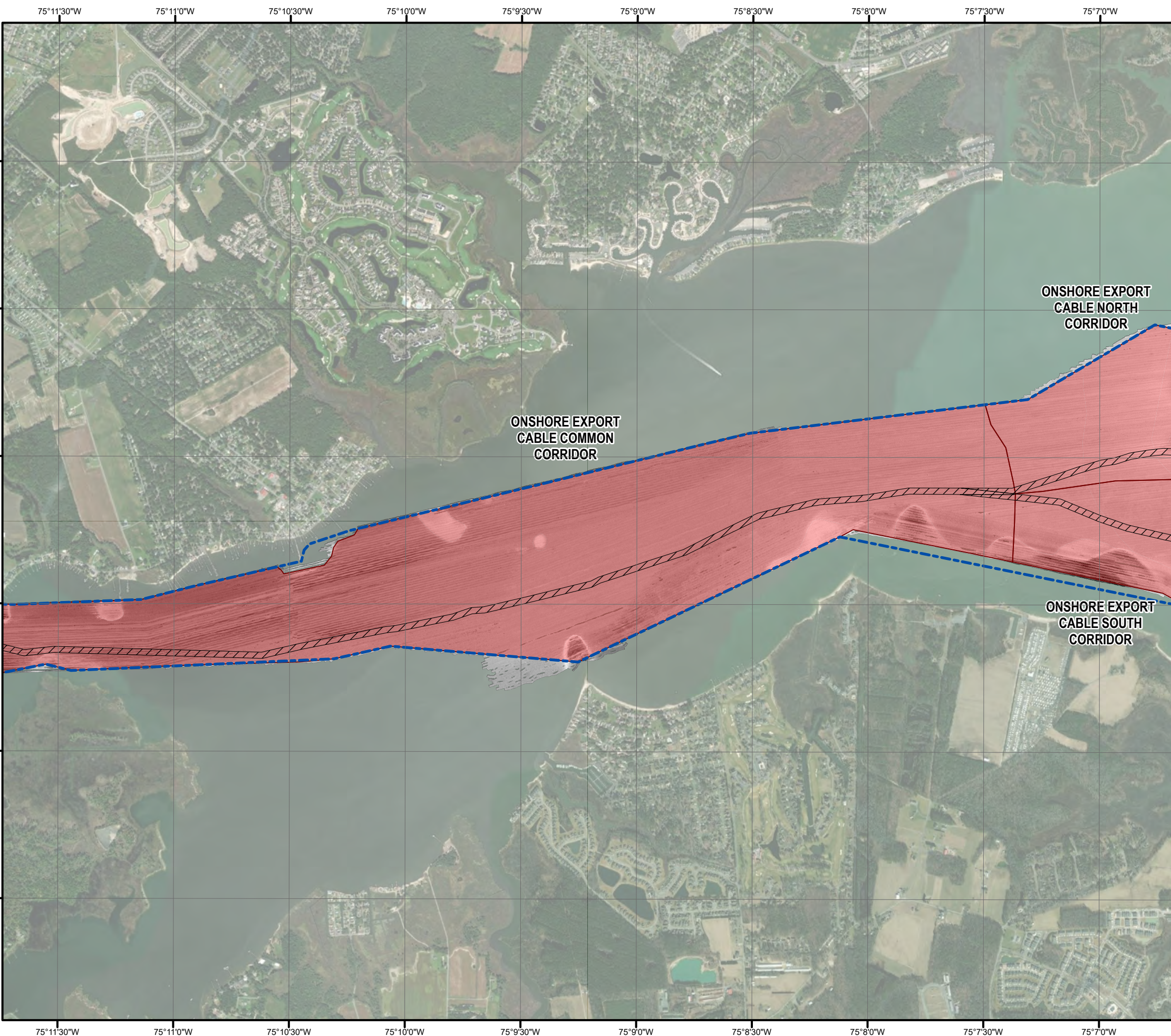
Indian River Bay Habitat Maps
 Sheet 1 of 3

Maryland Offshore Wind Project
 Offshore Maryland and Delaware



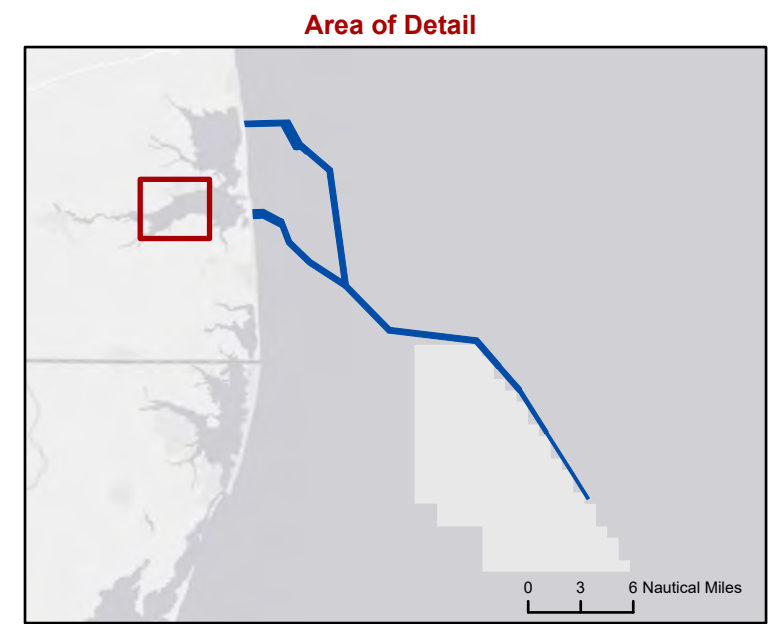
1:25,000 Complex Habitat Maps for
 Indian River Bay

Path: T:\1-PROJECTS\US_Wind\016310.0080_EFH-Mapping\U167_IRB_BenthicTaxa_HabType.aprx
Drawing Date: 11/29/2022 Author: kbachand
© 2022 TRC, Inc.



- Survey Area
- Soft Bottom Habitat
- Onshore Export Cable Corridors

Survey area shows backscatter data



0 1,000 2,000 Feet
Scale: 1:25,000



Source:
1) ESRI, World Ocean Base
3) GEMS, Backscatter Data, 2021

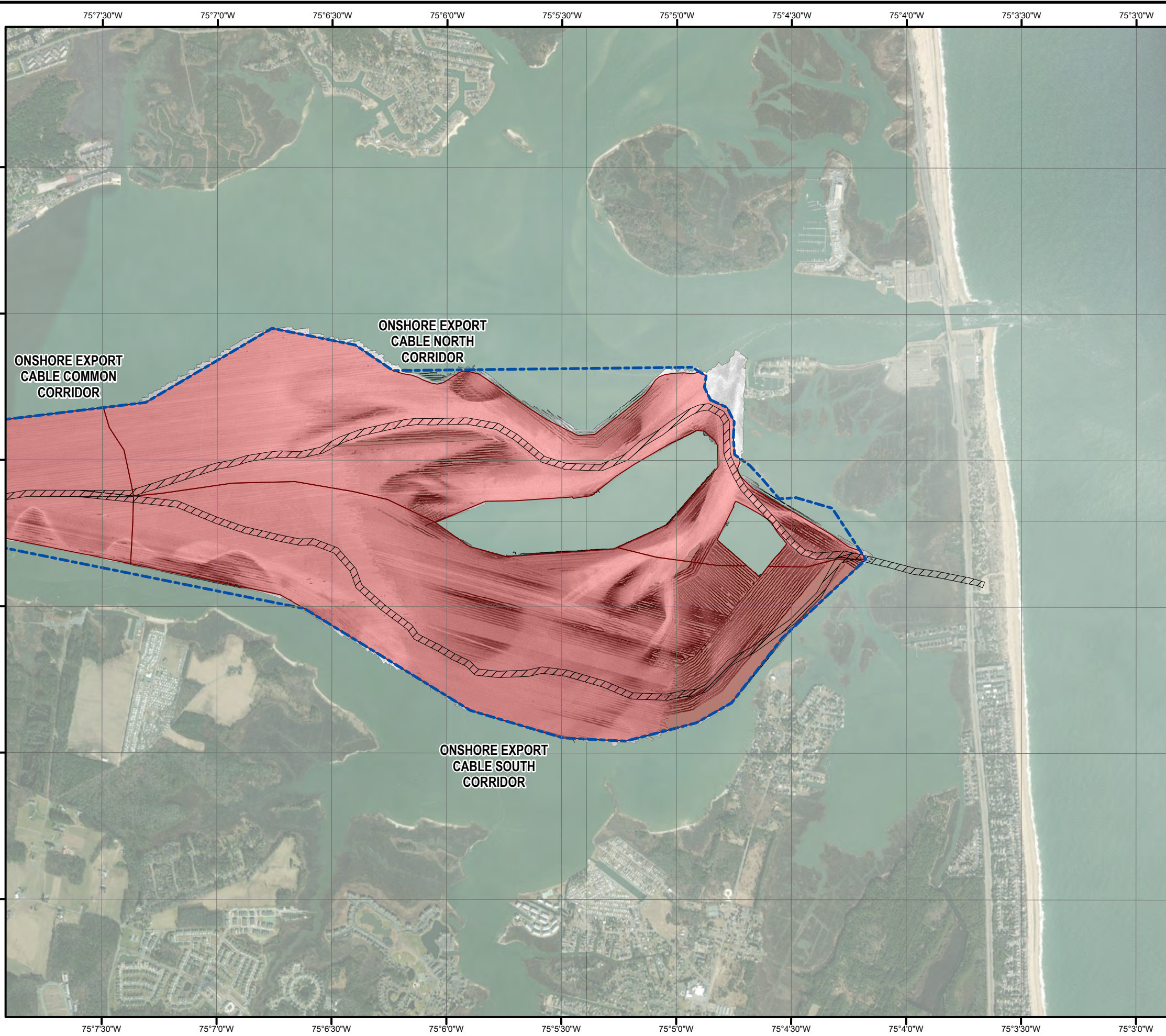
Indian River Bay Habitat Maps Sheet 2 of 3




Maryland Offshore Wind Project
Offshore Maryland and Delaware

Path: T:\1-PROJECTS\US_Wind\016310.0080_EFH-Mapping\U167_IRB_BenthicTaxa_HabType.aprx

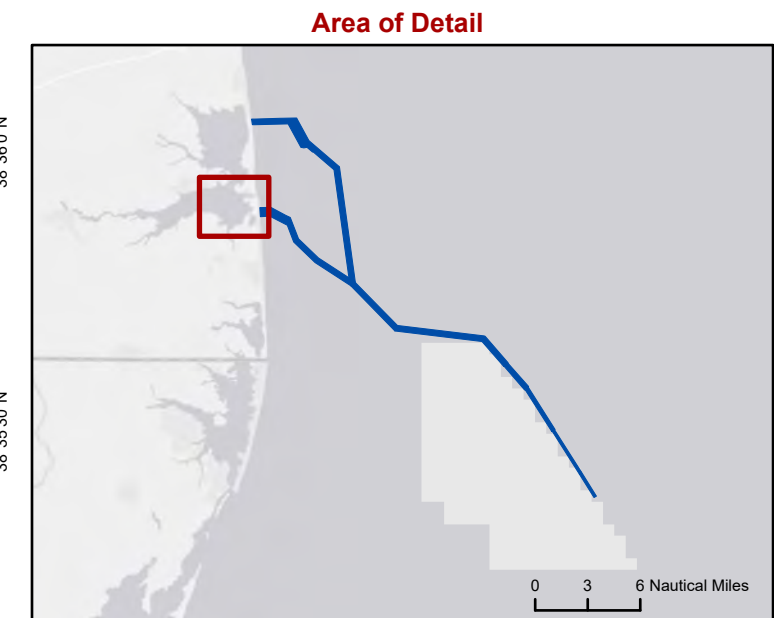
Drawing Date: 11/29/2022 Author: kbaehand

© 2022 TRC, Inc.



-  Survey Area
-  Soft Bottom Habitat
-  Onshore Export Cable Corridors

Survey area shows backscatter data



0 1,000 2,000 Feet
 Scale: 1:25,000



Source:
 1) ESRI, World Ocean Base
 3) GEMS, Backscatter Data, 2021

Indian River Bay Habitat Maps
 Sheet 3 of 3

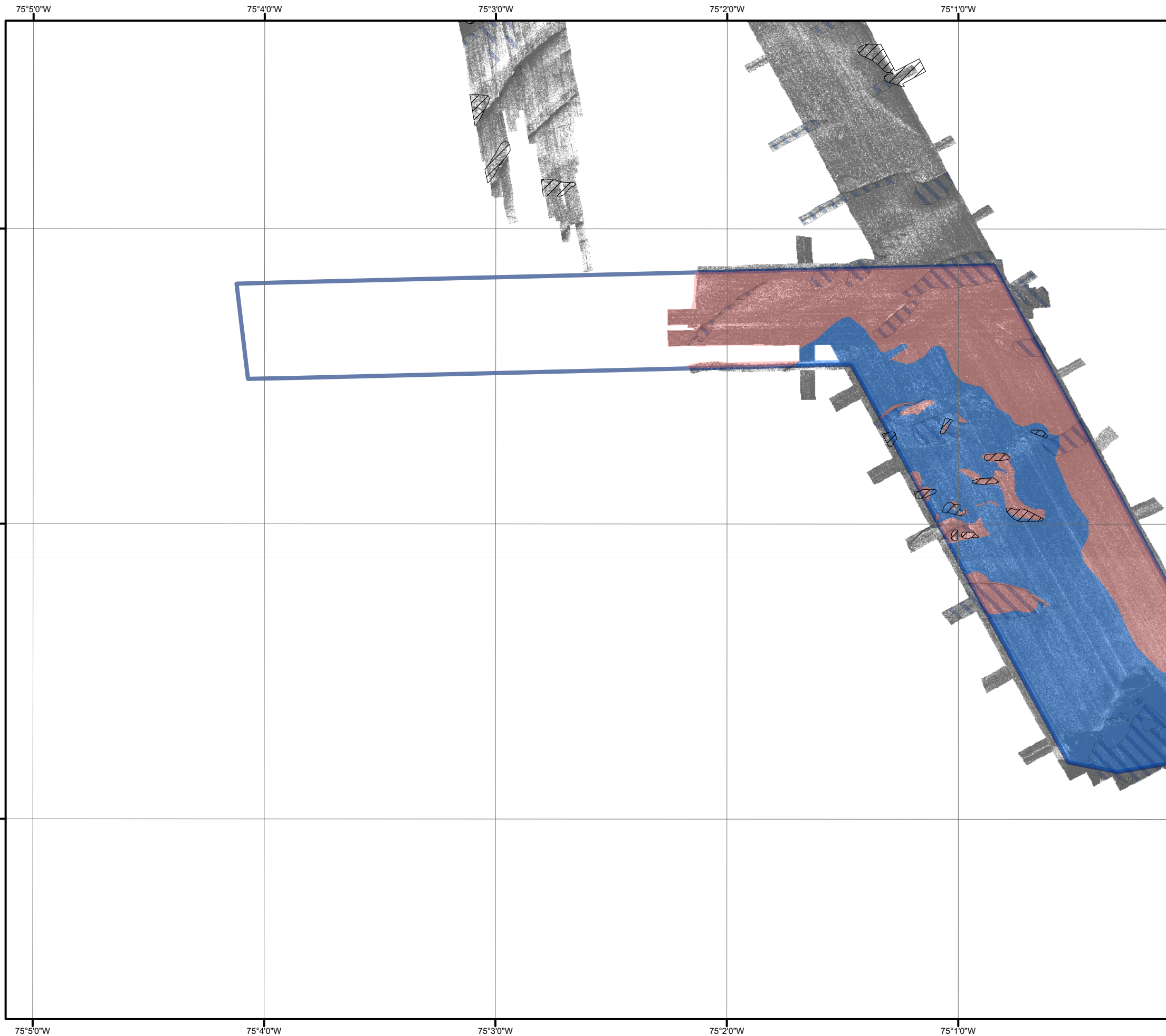
Maryland Offshore Wind Project
 Offshore Maryland and Delaware



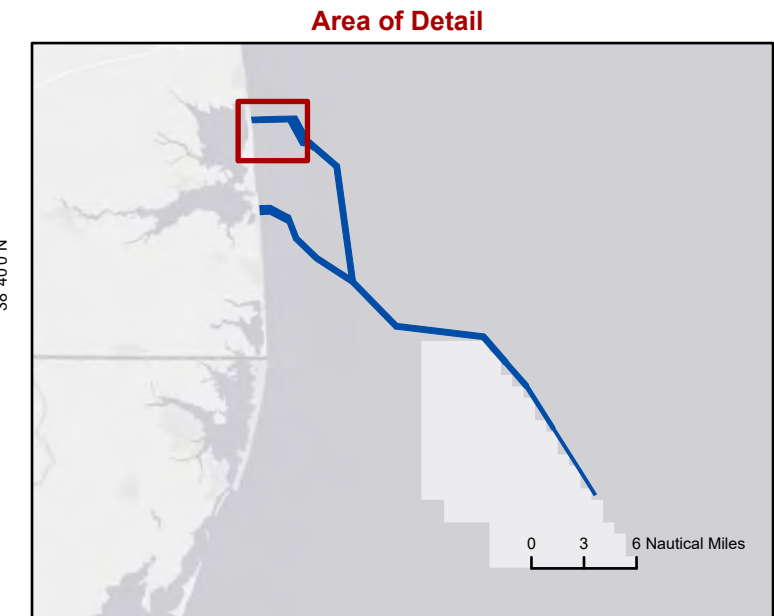
1:25,000 Complex Habitat Maps for
 Indian River Bay

1:25,000 Overview Maps - Offshore

Drawing Date: 11/18/2022 Author: sedehamaut
© 2022 TRC, Inc. Path: J:\U167 - US Wind MD\04_Graphics\GIS\APRX\Benthic\U167_BenthicTaxa_ComplexHap2\Overview_Scotland



- Offshore Export Cable Corridor
- Ripples
- Sand Waves
- Heterogeneous Complex Habitat
- Soft Bottom Habitat



0 0.25 0.5 Nautical Miles

Scale: 1:25,000

- Source:
- 1) ESRI, World Ocean Base
 - 3) GEMS, Low-Frequency Side Scan Sonar, 2021



Habitat Maps Overview


Sheet 1 of 22

Maryland Offshore Wind Project
Offshore Maryland and Delaware

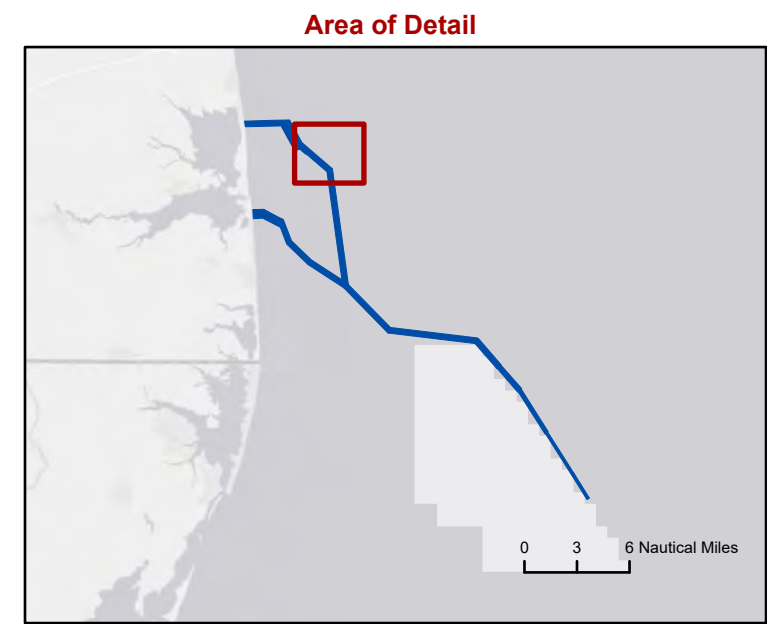


1:25,000 Habitat Maps

Drawing Date: 11/18/2022 Author: seahamaut
Path: J:\U167 - US Wind MD\04_Graphics\GIS\APRX\Benthic\U167_BenthicTaxa_ComplexHab2\Overview_Scotland2



- Offshore Export Cable Corridor
- Ripples
- Sand Waves
- Heterogeneous Complex Habitat
- Large Grained Complex Habitat
- Soft Bottom Habitat



0 0.25 0.5 Nautical Miles
Scale: 1:25,000



Source:
1) ESRI, World Ocean Base
3) GEMS, Low-Frequency Side Scan Sonar, 2021


Habitat Maps Overview Sheet 2 of 22

Maryland Offshore Wind Project
Offshore Maryland and Delaware

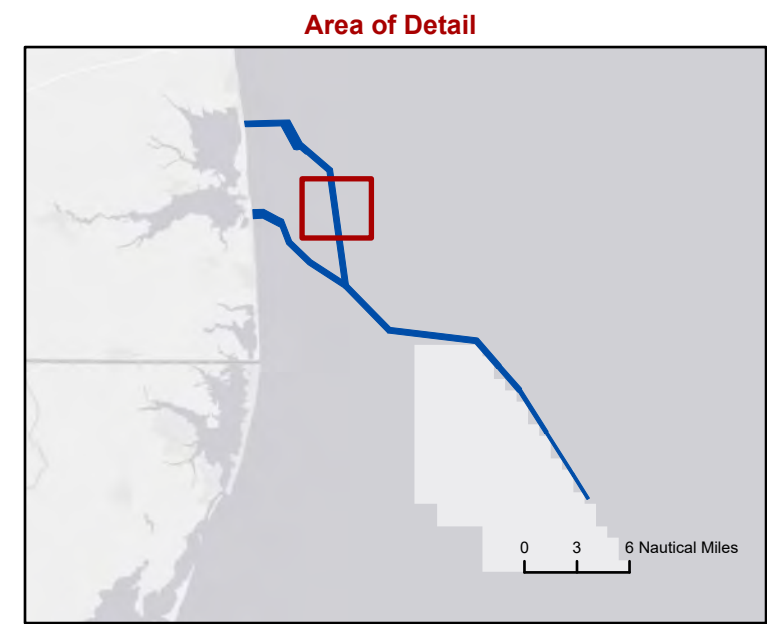


1:25,000 Habitat Maps

Drawing Date: 11/18/2022 Author: sdehainaut
© 2022 TRC, Inc.



- Offshore Export Cable Corridor
- Ripples
- Heterogeneous Complex Habitat
- Soft Bottom Habitat



0 0.25 0.5 Nautical Miles
Scale: 1:25,000



Source:
1) ESRI, World Ocean Base
3) GEMS, Low-Frequency Side Scan Sonar, 2021


Habitat Maps Overview Sheet 3 of 22

Maryland Offshore Wind Project
Offshore Maryland and Delaware

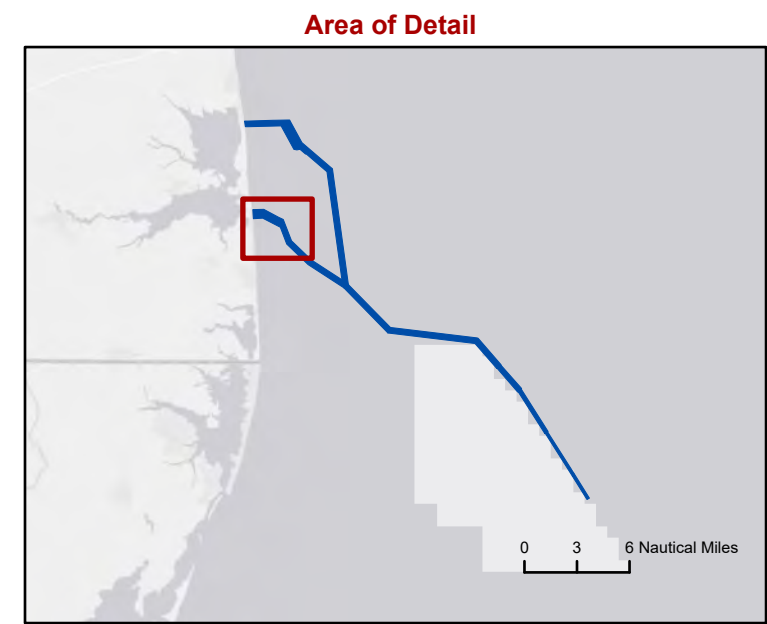


1:25,000 Habitat Maps

© 2022 TRC, Inc. Drawing Date: 11/18/2022. Author: sdehainaut. Path: J:\U167 - US Wind MDO4_Graphics\GIS\APRX\Benthic\U167_BenthicTaxa_ComplexHap2\Overview_Scotland2



- Offshore Export Cable Corridor
- Ripples
- Sand Waves
- Complex Habitat
- Heterogeneous Complex Habitat
- Soft Bottom Habitat



0 0.25 0.5 Nautical Miles
Scale: 1:25,000



Source:
1) ESRI, World Ocean Base
3) GEMS, Low-Frequency Side Scan Sonar, 2021

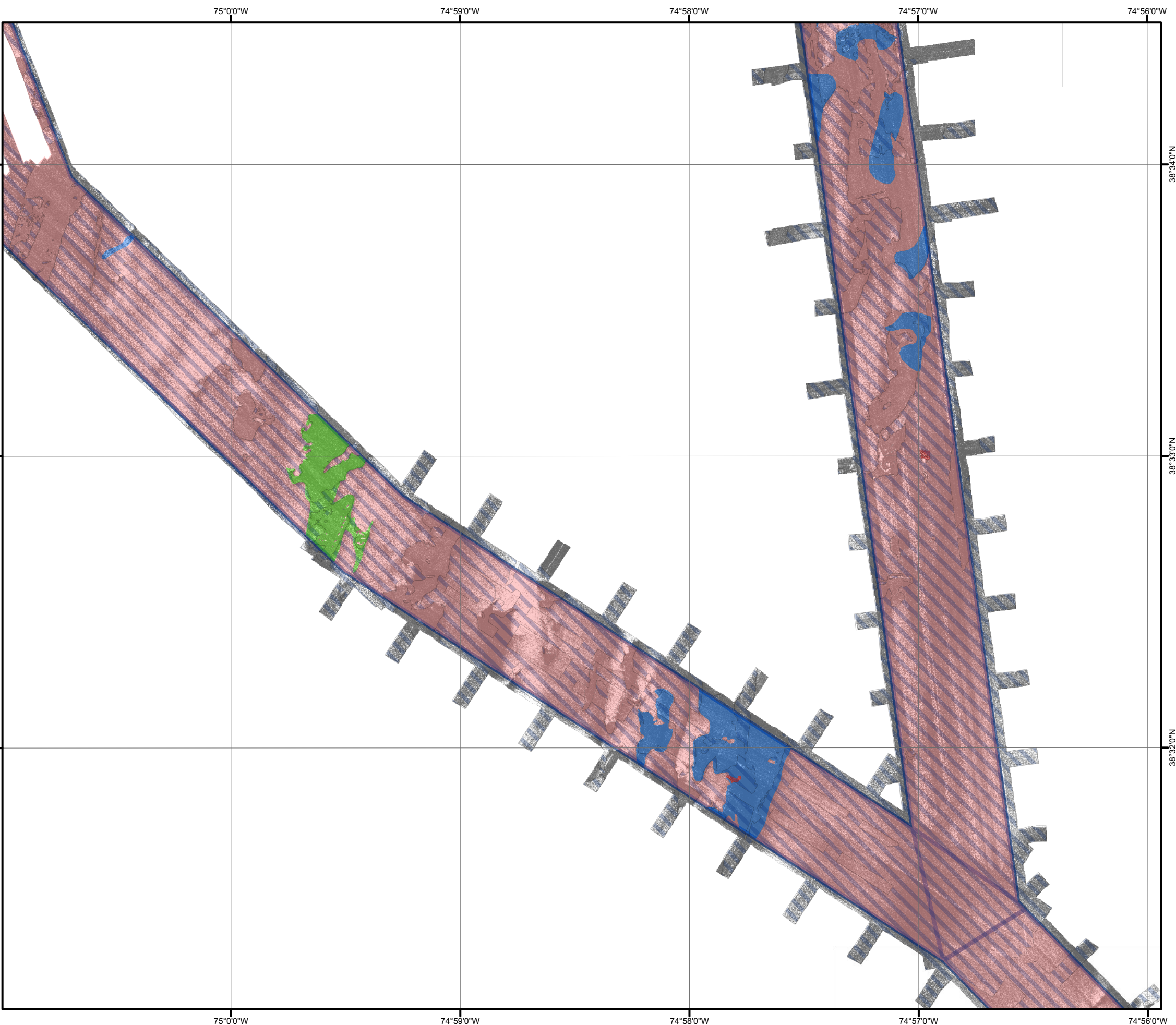
Habitat Maps Overview Sheet 4 of 22

Maryland Offshore Wind Project
Offshore Maryland and Delaware

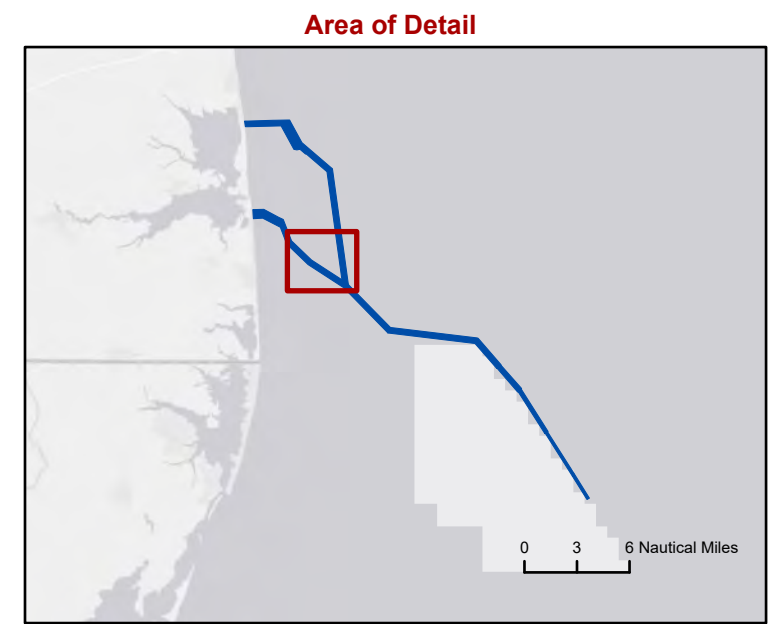


1:25,000 Habitat Maps

Path: J:\1167 - US Wind MD\04_Graphics\GIS\APRX\Benthic\1167_BenthicTaxa_ComplexHab2\Overview_ScotsLands
Drawing Date: 11/18/2022 Author: sedehamaut
© 2022 TRC, Inc.



- Offshore Export Cable Corridor
- Ripples
- Complex Habitat
- Heterogeneous Complex Habitat
- Large Grained Complex Habitat
- Soft Bottom Habitat



0 0.25 0.5 Nautical Miles
Scale: 1:25,000

Source:
1) ESRI, World Ocean Base
3) GEMS, Low-Frequency Side Scan Sonar, 2021




Habitat Maps Overview
Sheet 5 of 22
Maryland Offshore Wind Project
Offshore Maryland and Delaware

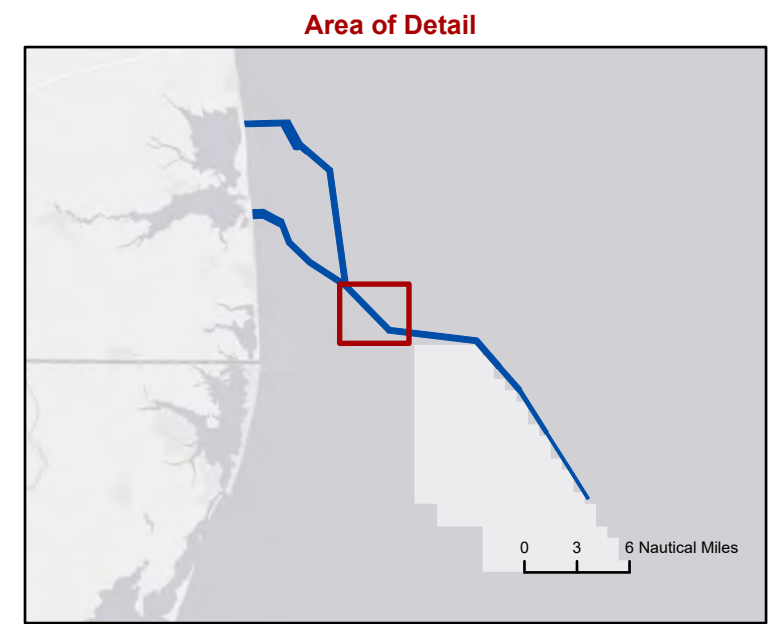


1:25,000 Habitat Maps

Drawing Date: 11/18/2022 Author: sdehainaut
Path: J:\U167 - US Wind MD\04_Graphics\GIS\APRX\Benthic\U167_BenthicTaxa_ComplexHab2\Overview_ScotsLands



- Offshore Export Cable Corridor
- Ripples
- Sand Waves
- Heterogeneous Complex Habitat
- Soft Bottom Habitat



0 0.25 0.5 Nautical Miles
Scale: 1:25,000



Source:
1) ESRI, World Ocean Base
3) GEMS, Low-Frequency Side Scan Sonar, 2021

Habitat Maps Overview

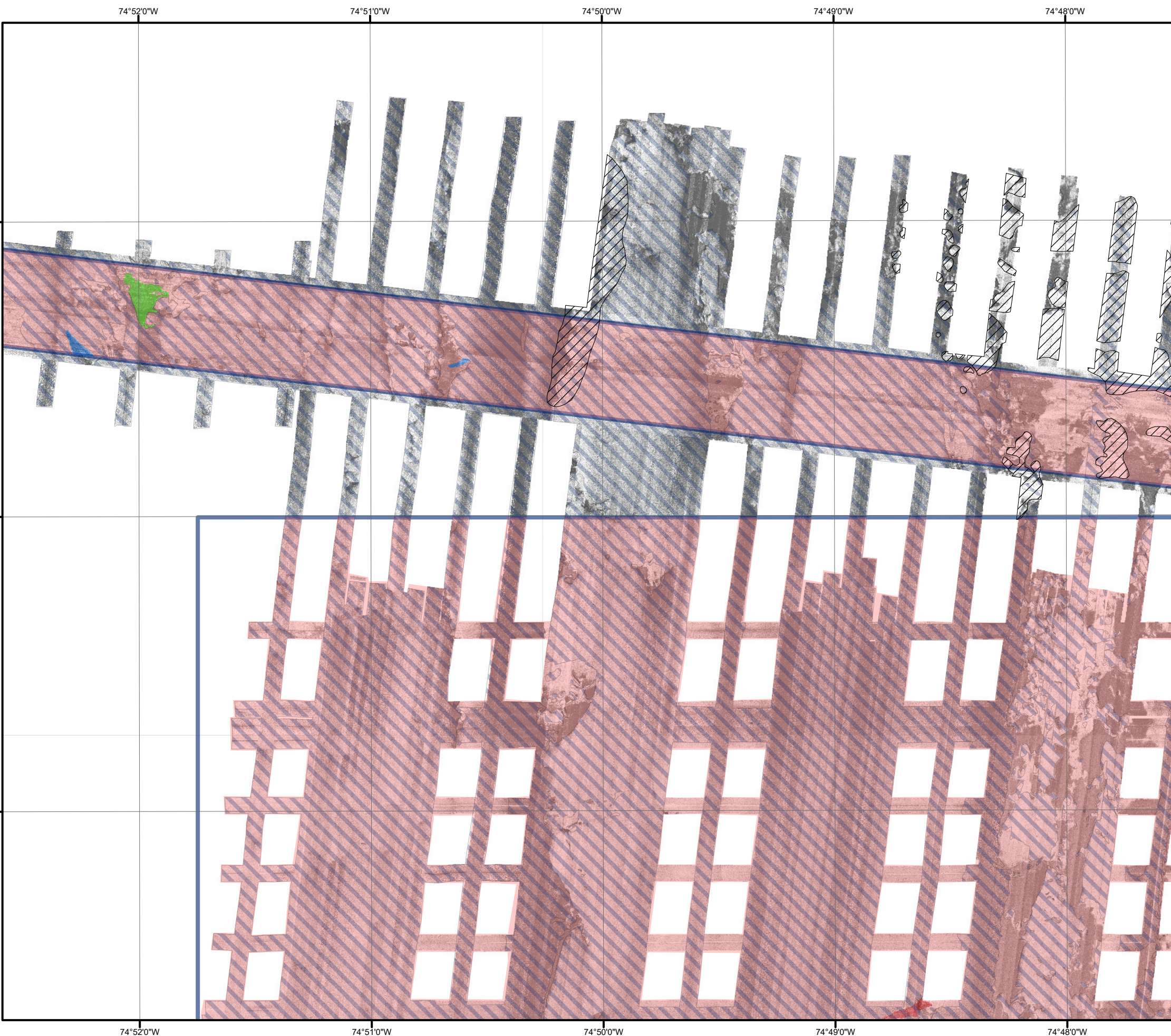
Sheet 6 of 22

Maryland Offshore Wind Project
Offshore Maryland and Delaware

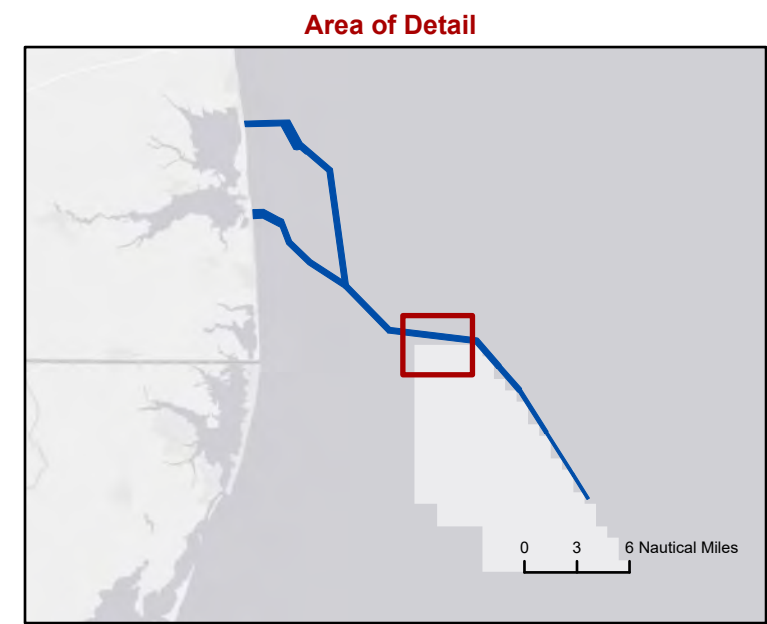


1:25,000 Habitat Maps

Drawing Date: 11/18/2022 Author: sedehamaut
© 2022 TRC, Inc. Path: J:\U167 - US Wind MD\04_Graphics\GIS\APR\Benthic\U167_BenthicTaxa_ComplexHap1167_BenthicTaxa_ComplexHap20\Overview_Sc01.aprx



- Lease Area
- Offshore Export Cable Corridor
- Ripples
- Sand Waves
- Complex Habitat
- Heterogeneous Complex Habitat
- Large Grained Complex Habitat
- Soft Bottom Habitat



0 0.25 0.5 Nautical Miles
Scale: 1:25,000

Source:
1) ESRI, World Ocean Base
3) GEMS, Low-Frequency Side Scan Sonar, 2021



Habitat Maps Overview

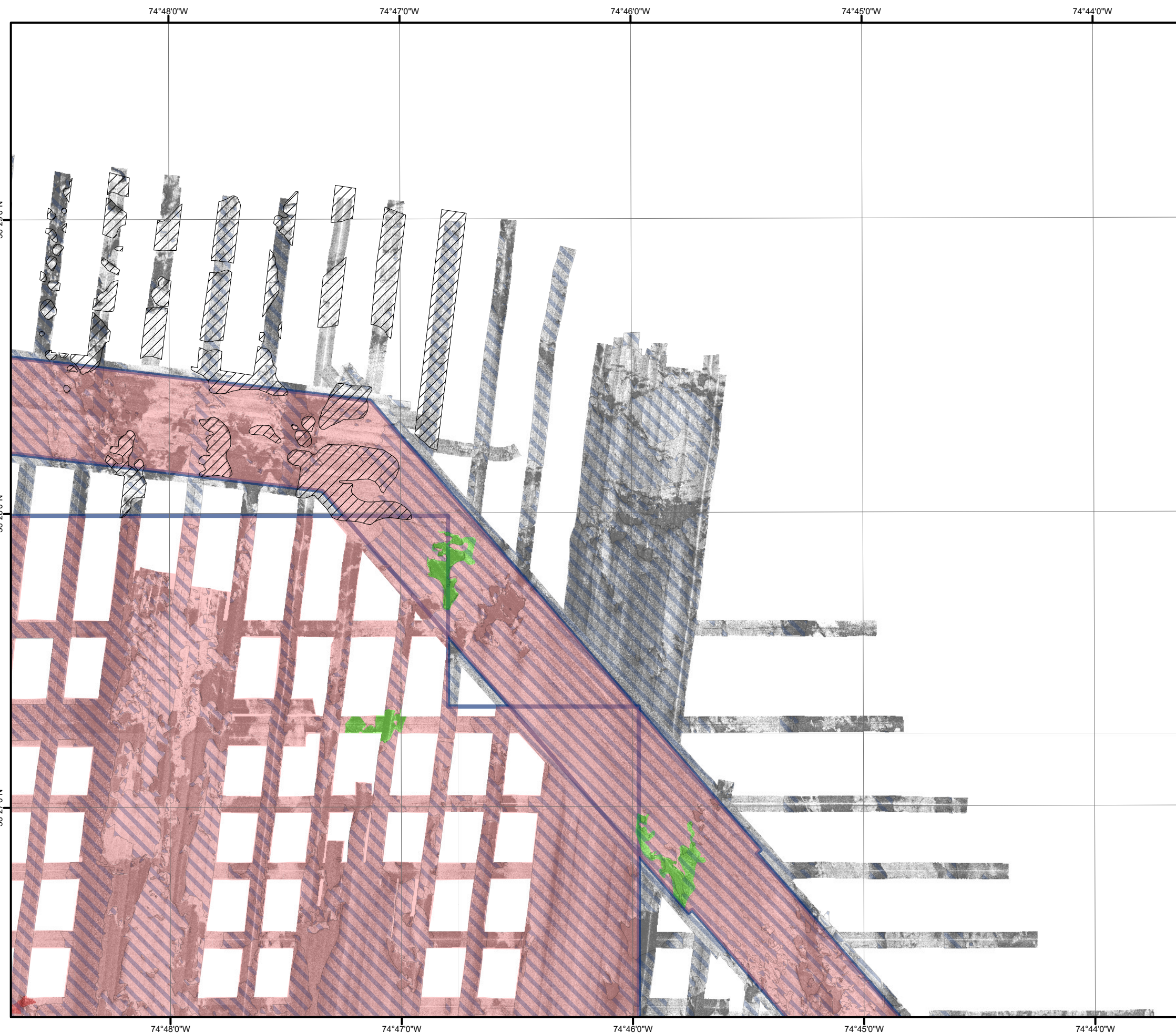
Sheet 7 of 22

Maryland Offshore Wind Project
Offshore Maryland and Delaware

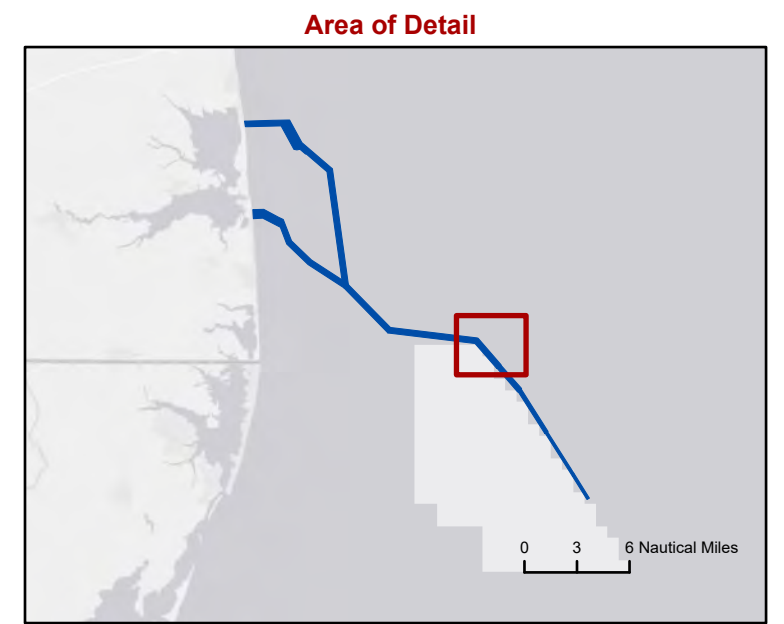


1:25,000 Habitat Maps

Patb-11U167 - US Wind MD04_Graphics\GIS\APR\Benthic\1167_BenthicTaxa_ComplexHab2Overview_Sc01.aprx
Drawing Date: 11/18/2022 Author: setehamaut
© 2022 TRC, Inc.



- Lease Area
- Offshore Export Cable Corridor
- Ripples
- Sand Waves
- Complex Habitat
- Large Grained Complex Habitat
- Soft Bottom Habitat



0 0.25 0.5 Nautical Miles
Scale: 1:25,000

Source:
1) ESRI, World Ocean Base
3) GEMS, Low-Frequency Side Scan Sonar, 2021



Habitat Maps Overview


Sheet 8 of 22

Maryland Offshore Wind Project
Offshore Maryland and Delaware

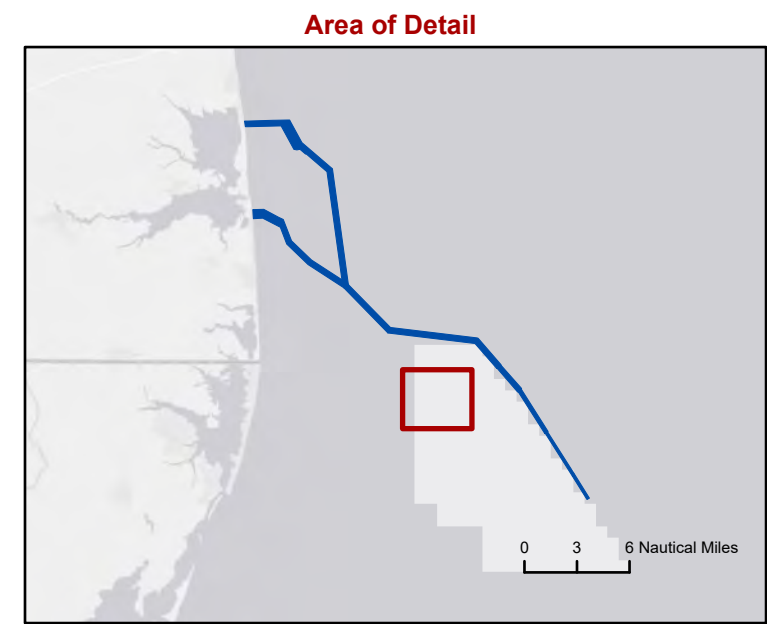


1:25,000 Habitat Maps

© 2022 TRC, Inc. Drawing Date: 11/18/2022. Author: sedehamaut. Path: J:\U167 - US Wind MD\04_Graphics\GIS\APRX\Benthic\U167_BenthicTaxa_ComplexHap1167_Overview_Scatter



- Lease Area
- Ripples
- Sand Waves
- Complex Habitat
- Heterogeneous Complex Habitat
- Large Grained Complex Habitat
- Soft Bottom Habitat



0 0.25 0.5 Nautical Miles
Scale: 1:25,000










Source:
1) ESRI, World Ocean Base
3) GEMS, Low-Frequency Side Scan Sonar, 2021

Habitat Maps Overview
Sheet 9 of 22
Maryland Offshore Wind Project
Offshore Maryland and Delaware




1:25,000 Habitat Maps



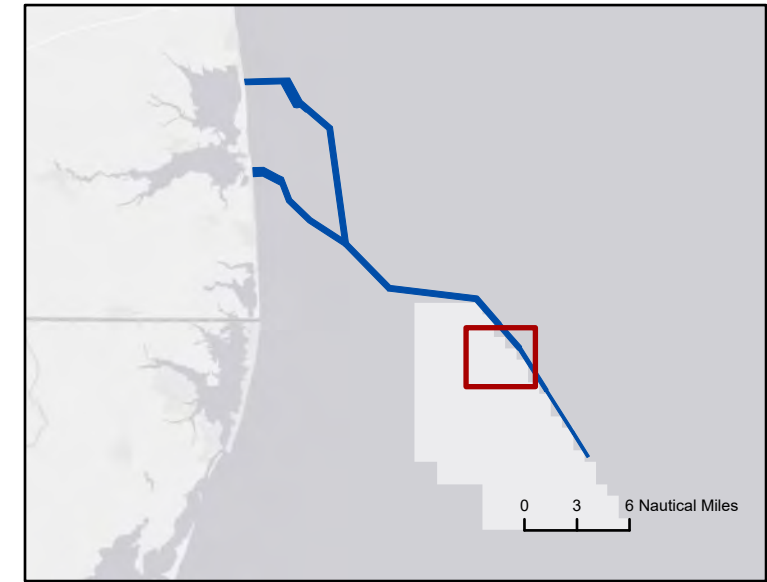
-  Lease Area
-  Offshore Export Cable Corridor
-  Ripples
-  Complex Habitat
-  Heterogeneous Complex Habitat
-  Soft Bottom Habitat

38°26'0"N
38°25'0"N
38°24'0"N

74°48'0"W 74°47'0"W 74°46'0"W 74°45'0"W 74°44'0"W 74°43'0"W



Area of Detail



0 0.25 0.5 Nautical Miles
Scale: 1:25,000

Source:
1) ESRI, World Ocean Base
3) GEMS, Low-Frequency Side Scan Sonar, 2021



Habitat Maps Overview
Sheet 10 of 22


Maryland Offshore Wind Project
Offshore Maryland and Delaware



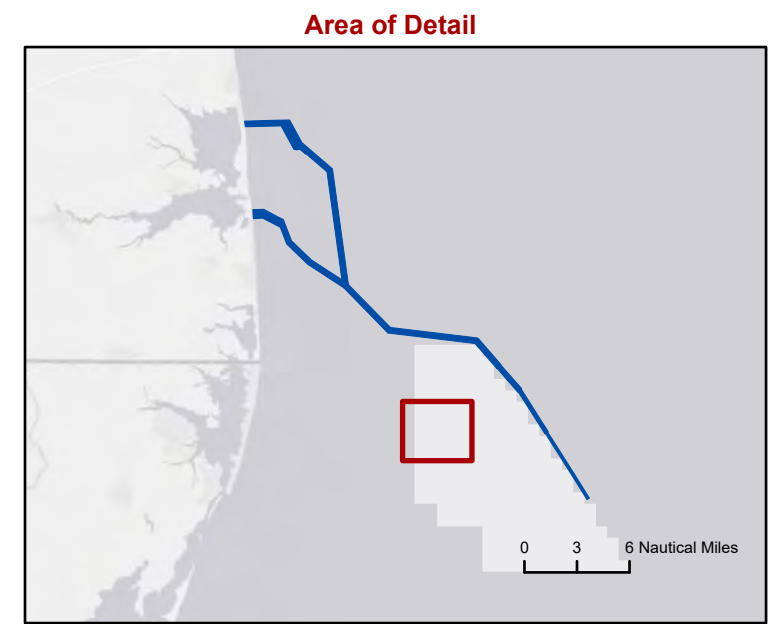
1:25,000 Habitat Maps

Drawing Date: 11/18/2022 Author: seahamaut
© 2022 TRC, Inc.
Path: J:\1167 - US Wind MD\04_Graphics\GIS\APRX\Benthic\1167_BenthicTaxa_ComplexHab10Overview_Scotland

Patb.-JUN167 - US Wind MD04_Graphics\GIS\APR\Benthic\167_BenthicTaxa_ComplexHap2\Overview_Scatter...
Drawing Date: 11/18/2022 Author: sethamaul
© 2022 TRC, Inc.



- Lease Area
- Ripples
- Sand Waves
- Complex Habitat
- Heterogeneous Complex Habitat
- Soft Bottom Habitat



0 0.25 0.5 Nautical Miles
Scale: 1:25,000

Source:
1) ESRI, World Ocean Base
3) GEMS, Low-Frequency Side Scan Sonar, 2021










Habitat Maps Overview
Sheet 11 of 22
Maryland Offshore Wind Project
Offshore Maryland and Delaware




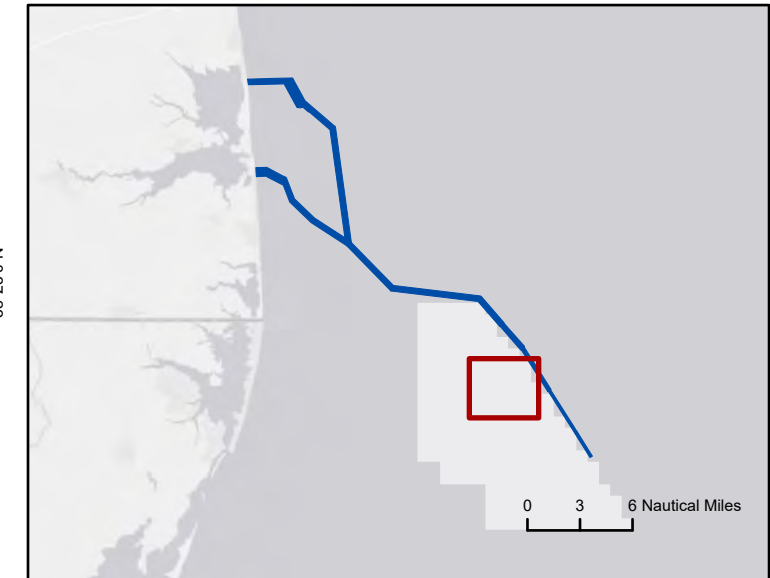
1:25,000 Habitat Maps

© 2022 TRC, Inc. Drawing Date: 11/18/2022 Author: seahaut Path: J:\1167 - US Wind MD\04_Graphics\GIS\APRX\Benthic\1167_BenthicTaxa_ComplexHabit2Overview_Scatter



-  Lease Area
-  Offshore Export Cable Corridor
-  Ripples
-  Complex Habitat
-  Heterogeneous Complex Habitat
-  Soft Bottom Habitat

Area of Detail



Scale: 1:25,000

Source:
 1) ESRI, World Ocean Base
 3) GEMS, Low-Frequency Side Scan Sonar, 2021




Habitat Maps Overview
 Sheet 12 of 22

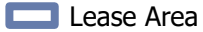




Maryland Offshore Wind Project
 Offshore Maryland and Delaware



1:25,000 Habitat Maps

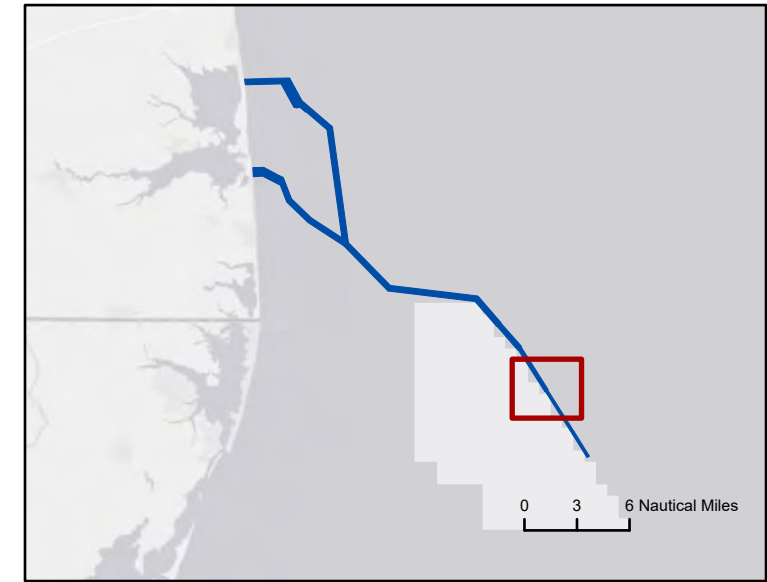
Drawing Date: 11/18/2022 Author: sedehamaut Path: J:\U167 - US Wind MD\04_Graphics\GIS\APRX\Benthic\167_BenthicTaxa_ComplexHab13Overview_Scatter



-  Lease Area
-  Offshore Export Cable Corridor
-  Ripples
-  Complex Habitat
-  Soft Bottom Habitat

38°24'0"N 38°23'0"N 38°22'0"N 74°44'0"W 74°43'0"W 74°42'0"W 74°41'0"W 74°40'0"W

Area of Detail



0 0.25 0.5 Nautical Miles

Scale: 1:25,000

Source:
1) ESRI, World Ocean Base
3) GEMS, Low-Frequency Side Scan Sonar, 2021




Habitat Maps Overview
Sheet 13 of 22

Maryland Offshore Wind Project
Offshore Maryland and Delaware

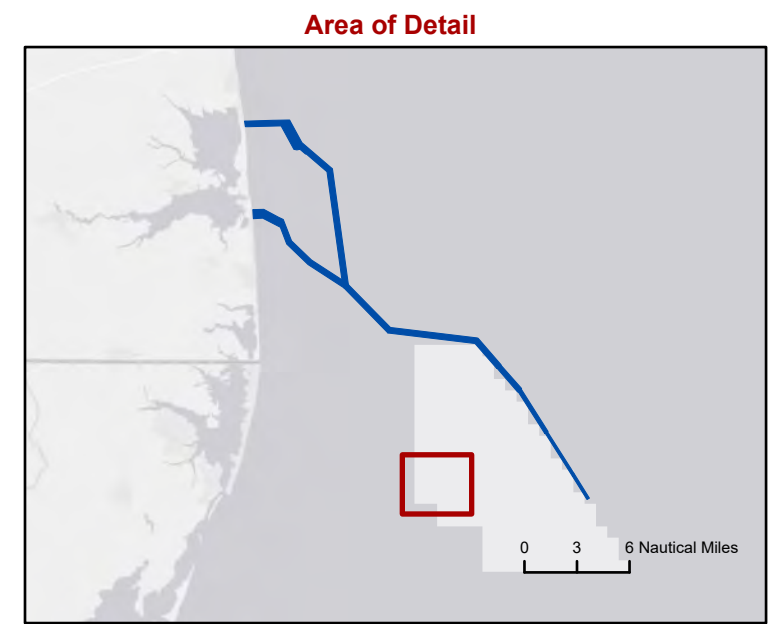


1:25,000 Habitat Maps

Drawing Date: 11/18/2022 Author: sedehamaut Path: J:\1167 - US Wind MD\04_Graphics\GIS\APRX\Benthic\1167_BenthicTaxa_ComplexHap2\Overview_ScotsLands



- Lease Area
- Ripples
- Sand Waves
- Soft Bottom Habitat



0 0.25 0.5 Nautical Miles
Scale: 1:25,000

Source:
1) ESRI, World Ocean Base
3) GEMS, Low-Frequency Side Scan Sonar, 2021




Habitat Maps Overview
Sheet 14 of 22

Maryland Offshore Wind Project
Offshore Maryland and Delaware




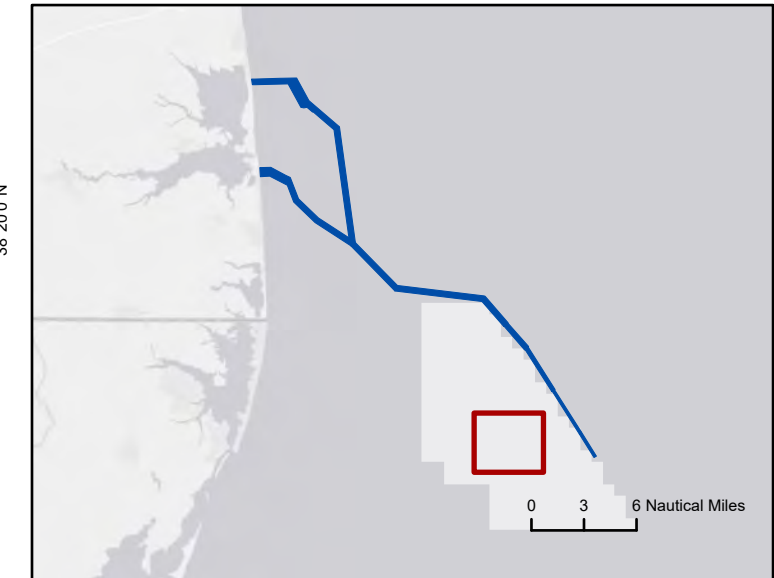
1:25,000 Habitat Maps

Drawing Date: 11/18/2022 Author: sethamaut
© 2022 TRC, Inc. Path: J:\1167 - US Wind MD\04_Graphics\GIS\APRX\Benthic\1167_BenthicTaxa_ComplexHap2\Overview_ScotsLands



- Lease Area
- Ripples
- Heterogeneous Complex Habitat
- Soft Bottom Habitat

Area of Detail



Scale: 1:25,000

- Source:
- 1) ESRI, World Ocean Base
 - 3) GEMS, Low-Frequency Side Scan Sonar, 2021



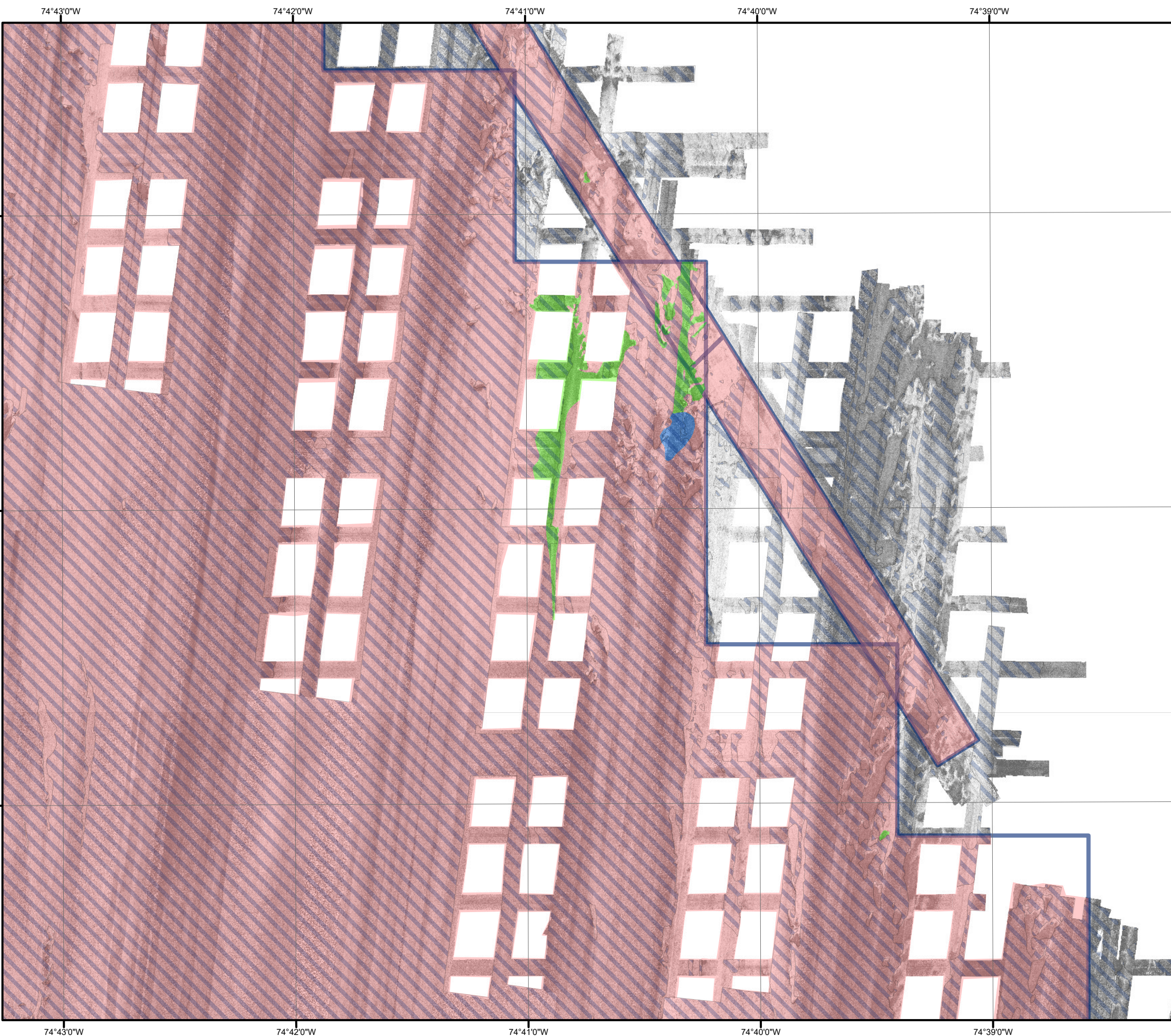
Habitat Maps Overview
Sheet 15 of 22

Maryland Offshore Wind Project
Offshore Maryland and Delaware

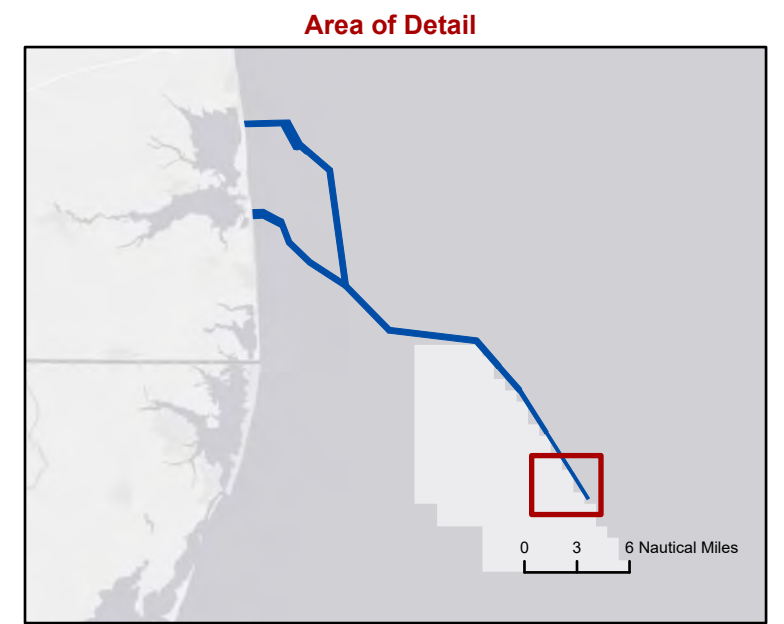


1:25,000 Habitat Maps

Drawing Date: 11/18/2022 Author: sethamaut
© 2022 TRC, Inc.
Path: J:\1167 - US Wind MD\04_Graphics\GIS\APRX\Benthic\1167_BenthicTaxa_ComplexHabit2\Overview_Scatter



- Lease Area
- Offshore Export Cable Corridor
- Ripples
- Complex Habitat
- Heterogeneous Complex Habitat
- Soft Bottom Habitat



0 0.25 0.5 Nautical Miles
Scale: 1:25,000

Source:
1) ESRI, World Ocean Base
3) GEMS, Low-Frequency Side Scan Sonar, 2021



Habitat Maps Overview

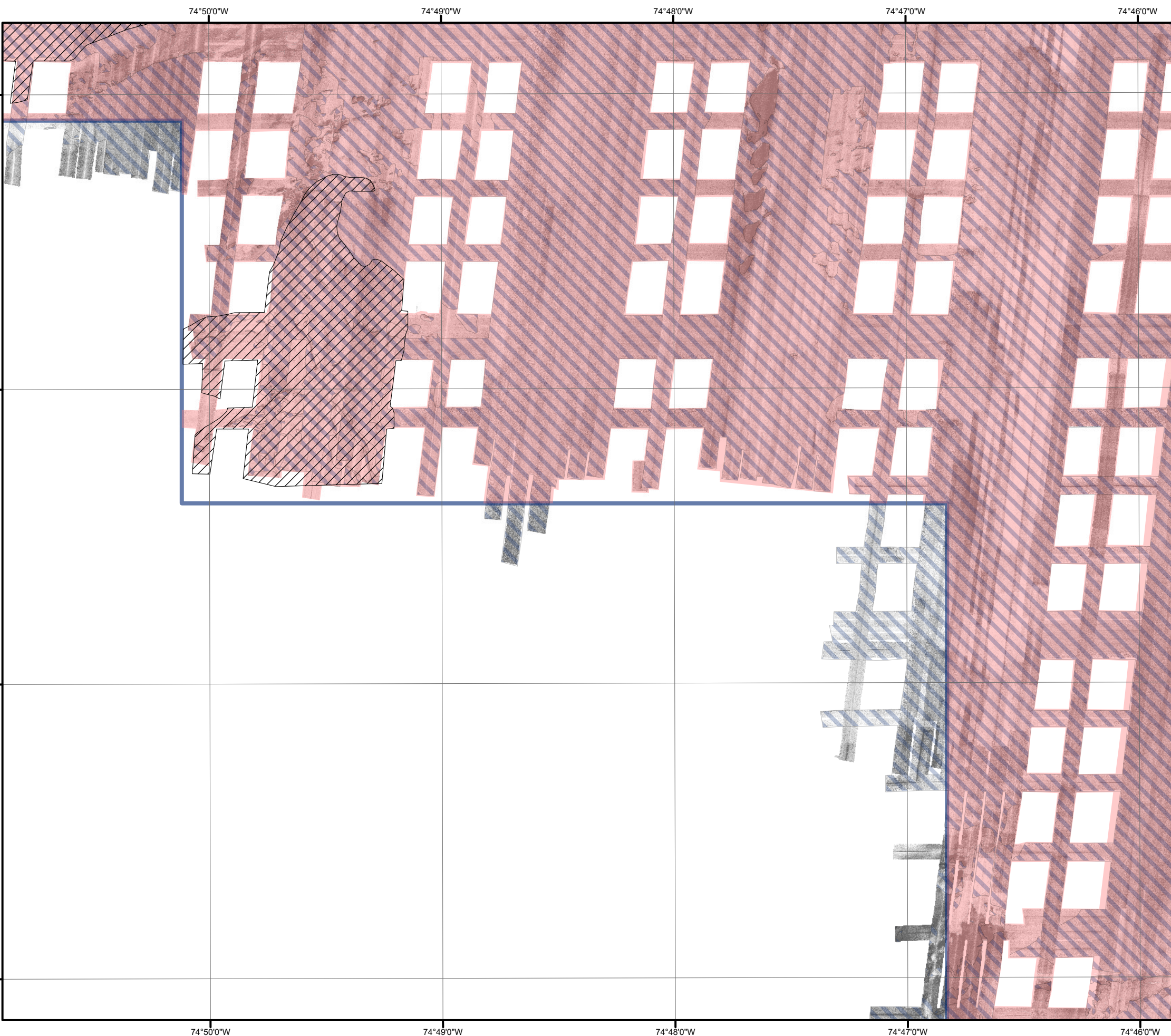
Sheet 16 of 22

Maryland Offshore Wind Project
Offshore Maryland and Delaware

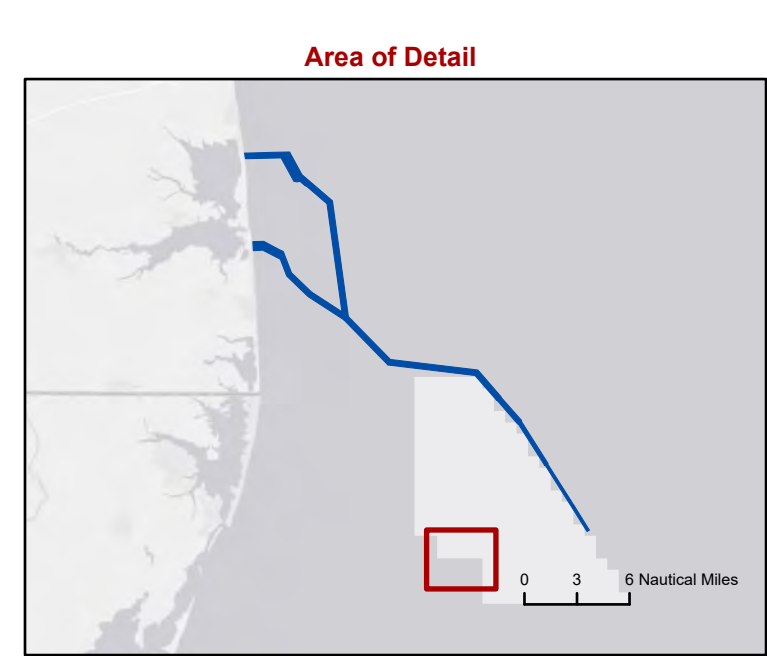


1:25,000 Habitat Maps

© 2022 TRC, Inc. Drawing Date: 11/18/2022. Author: sdehainaut. Path: J:\U167 - US Wind MD\04_Graphics\GIS\APRX\Benthic\U167_BenthicTaxa_ComplexHap2\Overview_Scotlandx ComplexHap\U167_BenthicTaxa_ComplexHap\U167



-  Lease Area
-  Ripples
-  Sand Waves
-  Soft Bottom Habitat



0 0.25 0.5 Nautical Miles

Scale: 1:25,000

Source:
 1) ESRI, World Ocean Base
 3) GEMS, Low-Frequency Side Scan Sonar, 2021




Habitat Maps Overview
Sheet 17 of 22

Maryland Offshore Wind Project
Offshore Maryland and Delaware

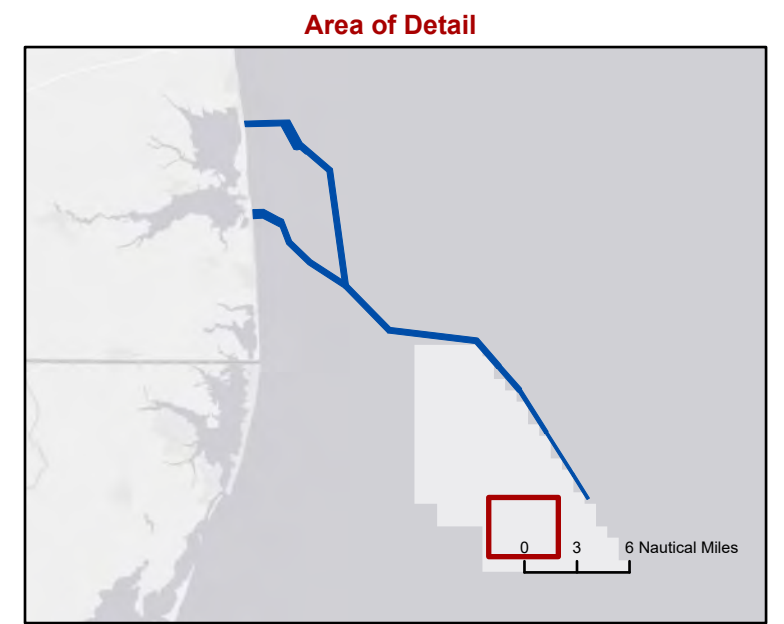


1:25,000 Habitat Maps

© 2022 TRC, Inc. Drawing Date: 11/18/2022. Author: setehamaut. Path: J:\1167 - US Wind MD\04_Graphics\GIS\APR\1167_BenthicTaxa_ComplexHap\1167_BenthicTaxa_ComplexHap2\Overview_Scatterplot



- Lease Area
- Ripples
- Complex Habitat
- Large Grained Complex Habitat
- Soft Bottom Habitat



0 0.25 0.5 Nautical Miles

Scale: 1:25,000

Source:
1) ESRI, World Ocean Base
3) GEMS, Low-Frequency Side Scan Sonar, 2021



Habitat Maps Overview

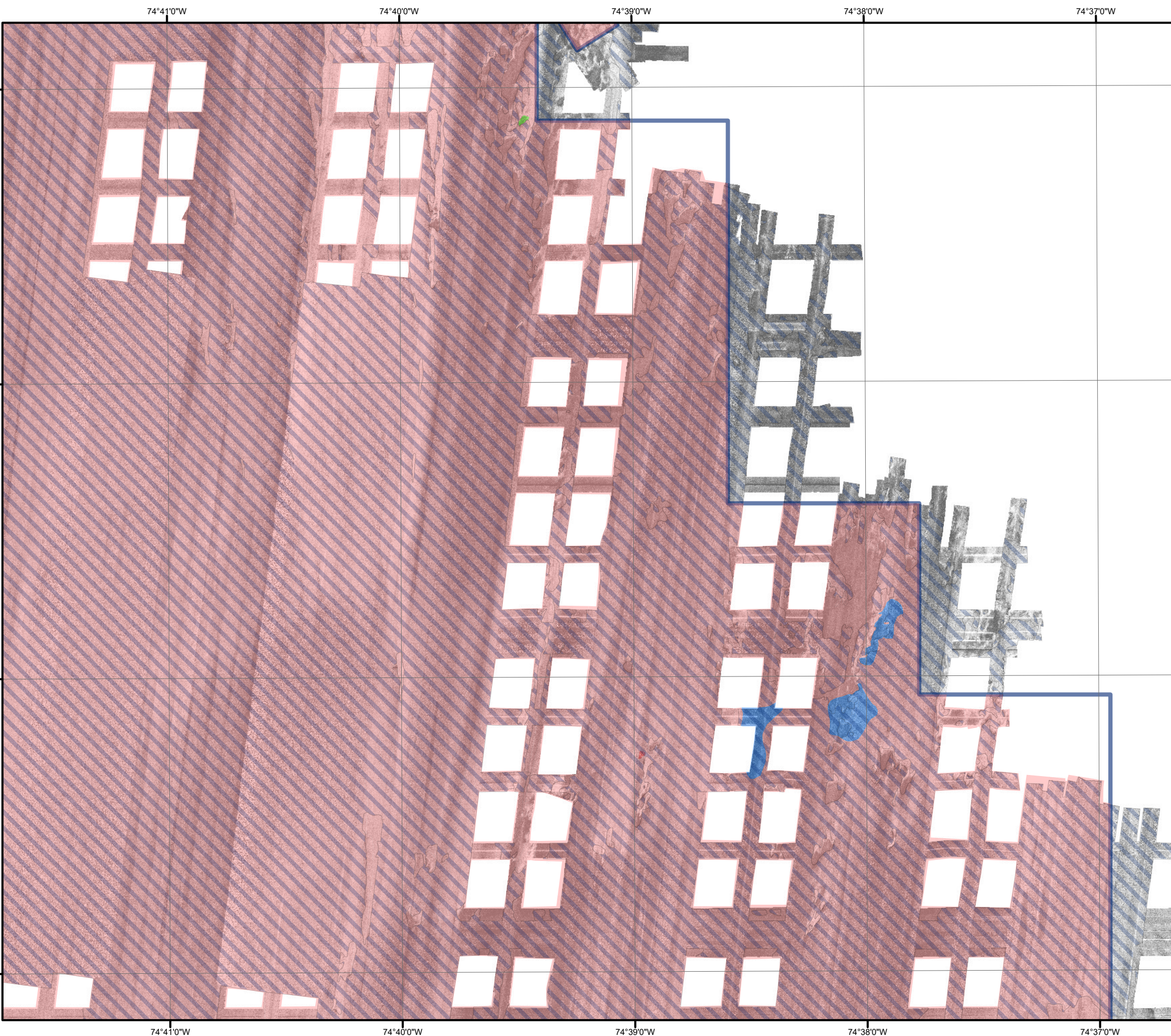
Sheet 18 of 22





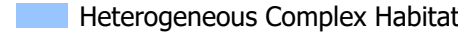


Maryland Offshore Wind Project
Offshore Maryland and Delaware

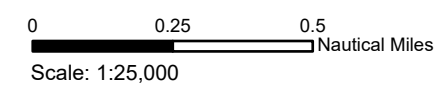
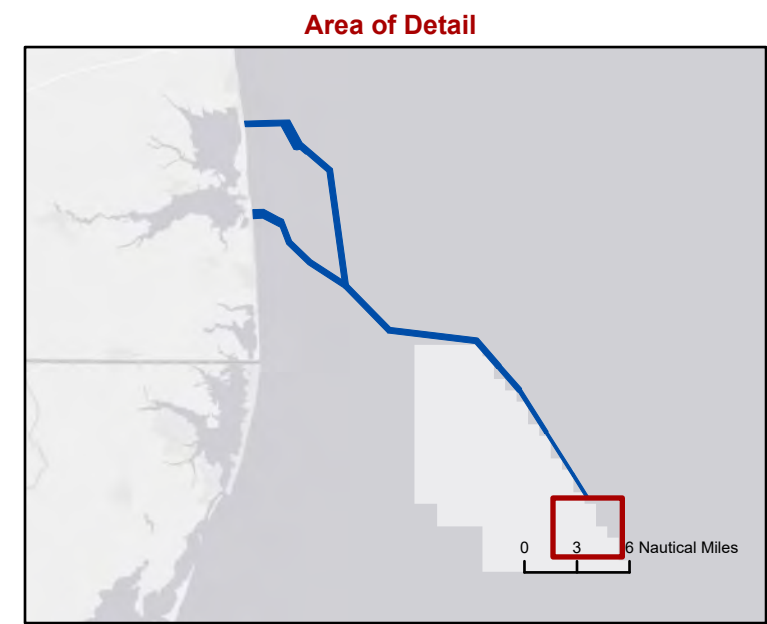


1:25,000 Habitat Maps

© 2022 TRC, Inc. Drawing Date: 11/18/2022. Author: sedehamaut. Path: J:\U167 - US Wind MD\04_Graphics\GIS\APRX\Benthic\167_BenthicTaxa_CompHap2\Overview_ScotsLands



-  Lease Area
-  Offshore Export Cable Corridor
-  Ripples
-  Complex Habitat
-  Heterogeneous Complex Habitat
-  Large Grained Complex Habitat
-  Soft Bottom Habitat



Scale: 1:25,000
 Source:
 1) ESRI, World Ocean Base
 3) GEMS, Low-Frequency Side Scan Sonar, 2021




Habitat Maps Overview
 Sheet 19 of 22

Maryland Offshore Wind Project
 Offshore Maryland and Delaware

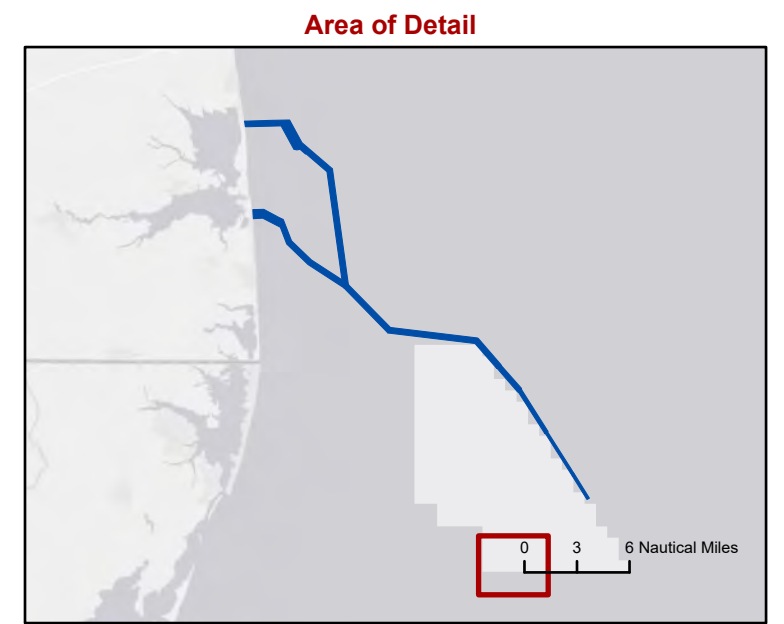


1:25,000 Habitat Maps

© 2022 TRC, Inc. Drawing Date: 11/18/2022. Author: sedehamaut. Path: J:\1167 - US Wind MD\04_Graphics\GIS\APRX\Benthic\1167_BenthicTaxa_ComplexHab1167_Overview_Scatterlands



- Lease Area
- Ripples
- Complex Habitat
- Heterogeneous Complex Habitat
- Soft Bottom Habitat



0 0.25 0.5 Nautical Miles
Scale: 1:25,000
Source:
1) ESRI, World Ocean Base
3) GEMS, Low-Frequency Side Scan Sonar, 2021




Habitat Maps Overview
Sheet 20 of 22

Maryland Offshore Wind Project
Offshore Maryland and Delaware


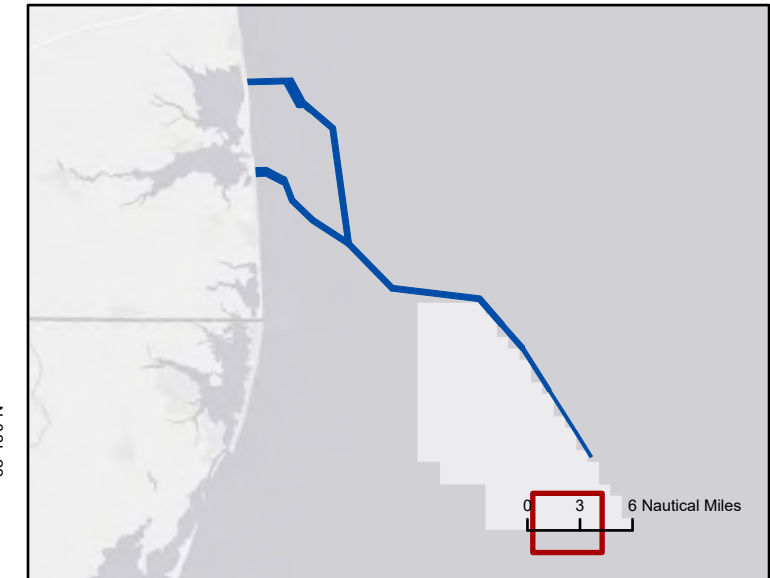
TRC 1:25,000 Habitat Maps

Path: J:\1167 - US Wind MD\04_Graphics\GIS\APRX\Benthic\1167_BenthicTaxa_ComplexHap2\Overview_ScotsLands
Drawing Date: 11/18/2022 Author: sedehamaut
© 2022 TRC, Inc.



- Lease Area
- Ripples
- Heterogeneous Complex Habitat
- Large Grained Complex Habitat
- Soft Bottom Habitat

Area of Detail



Scale: 1:25,000

- Source:
- 1) ESRI, World Ocean Base
 - 3) GEMS, Low-Frequency Side Scan Sonar, 2021




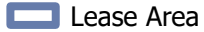



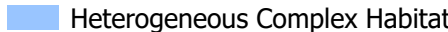


Habitat Maps Overview
Sheet 21 of 22

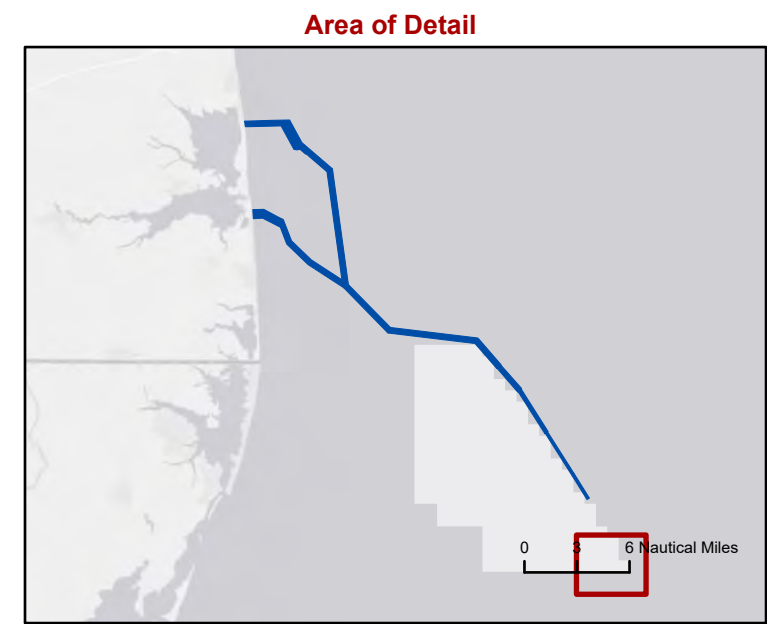
Maryland Offshore Wind Project
Offshore Maryland and Delaware



1:25,000 Habitat Maps



-  Lease Area
-  Ripples
-  Megaripples
-  Complex Habitat
-  Heterogeneous Complex Habitat
-  Large Grained Complex Habitat
-  Soft Bottom Habitat



0 0.25 0.5
Nautical Miles

Scale: 1:25,000

Source:
 1) ESRI, World Ocean Base
 3) GEMS, Low-Frequency Side Scan Sonar, 2021



Habitat Maps Overview
Sheet 22 of 22

Maryland Offshore Wind Project
Offshore Maryland and Delaware



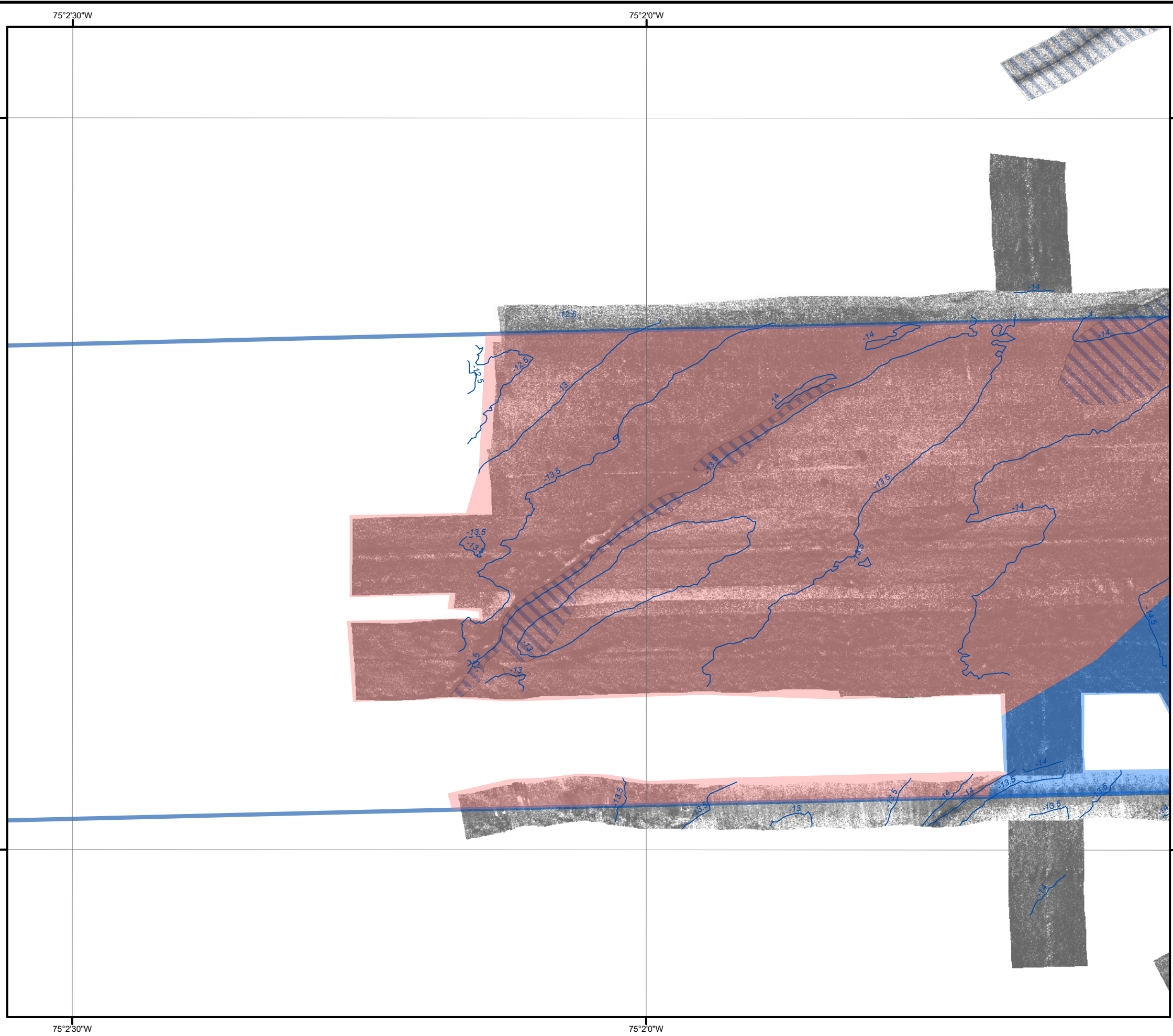
1:25,000 Habitat Maps






Drawing Date: 11/18/2022 Author: sedehamaut
 Path: J:\1167 - US Wind MD\04_Graphics\GIS\APRX\Benthic\1167_BenthicTaxa_ComplexHab2\Overview_Scotland
 © 2022 TRC, Inc.

1:5,000 Complex Habitat Maps - Offshore

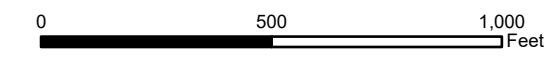
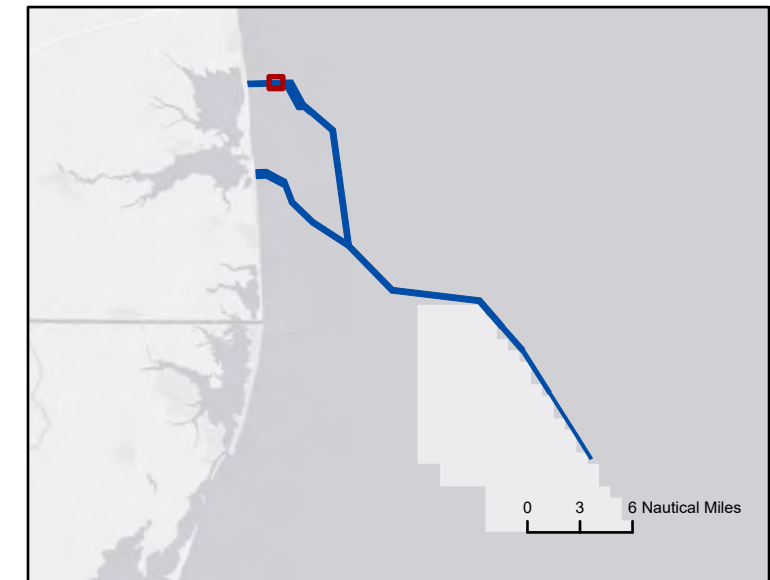
Drawing Date: 11/18/2021 11:04:11 AM Project Path: \\proj\proj\GIS\APR\BenthicU167 - US Wind MD\04_Graphics\GIS\APR\BenthicU167 - BenthicTava - ComplexHab2.aprx

© 2022 TRC, Inc.



-  Offshore Export Cable Corridor
-  Ripples
-  Bathymetry Depth Contour (0.5 m Interval)
-  Heterogeneous Complex Habitat
-  Soft Bottom Habitat

Area of Detail



Source:
 1) ESRI, World Ocean Base
 3) GEMS, Detailed Bathymetry and Low-Frequency Side Scan Sonar, 2021

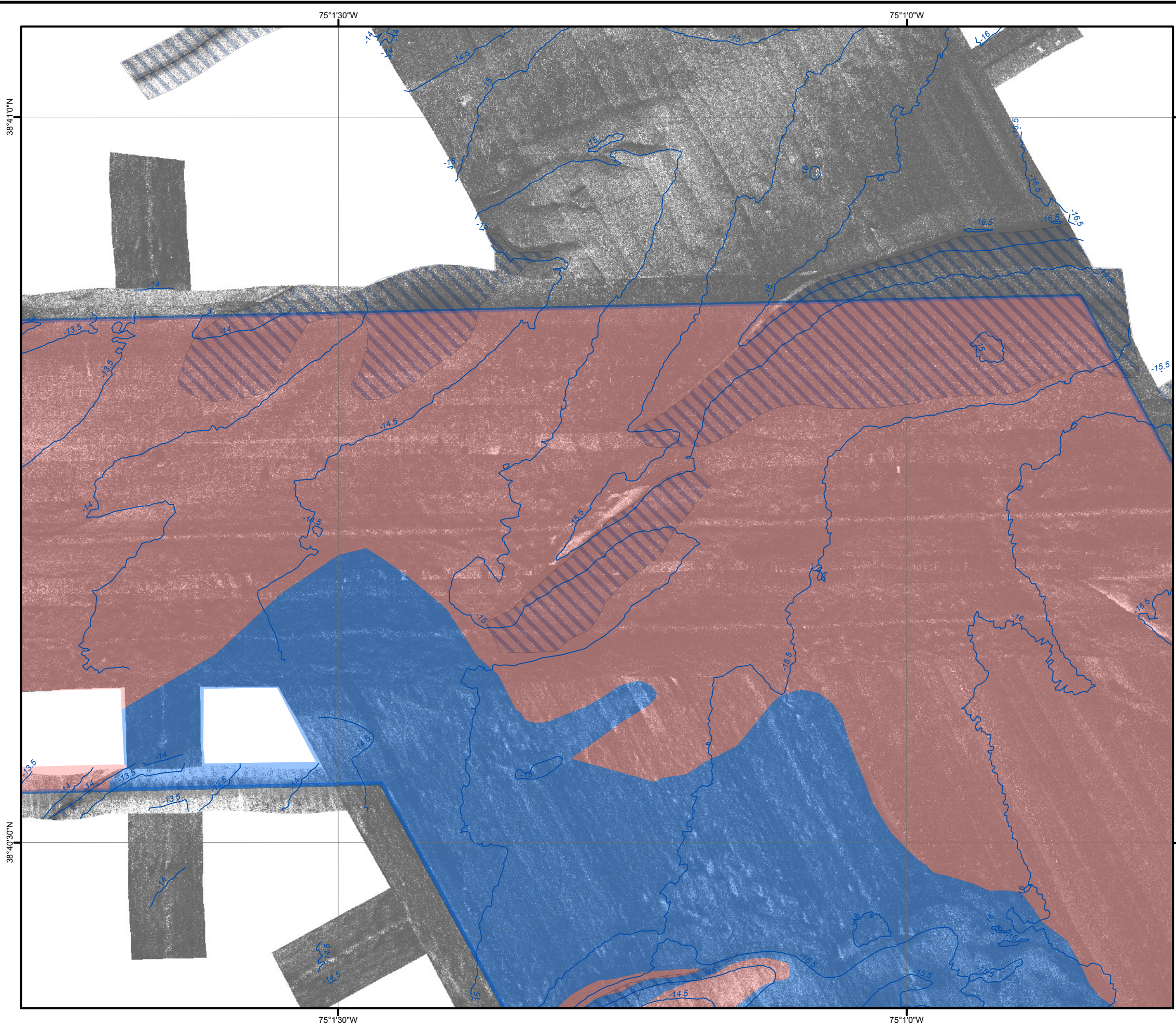
Habitat Maps
 Sheet 1 OF 82






Maryland Offshore Wind Project
 Offshore Maryland and Delaware



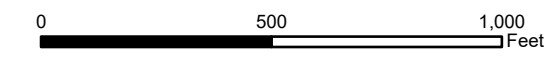
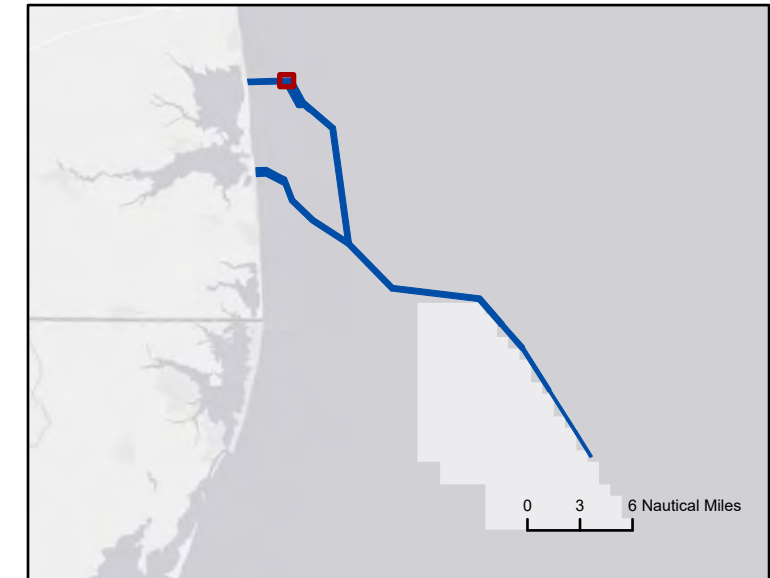
1:5,000 Complex Habitat Maps

Drawing Date: 11/18/2021 11:06:00 AM Project Path: \\proj\proj\GIS\APR\BenthicU167 - US Wind MD\04_Graphics\GIS\APR\BenthicU167 - BenthicTava - ComplexHab2.aprx



-  Offshore Export Cable Corridor
-  Ripples
-  Bathymetry Depth Contour (0.5 m Interval)
-  Heterogeneous Complex Habitat
-  Soft Bottom Habitat

Area of Detail



Scale: 1:5,000

- Source:
- 1) ESRI, World Ocean Base
 - 3) GEMS, Detailed Bathymetry and Low-Frequency Side Scan Sonar, 2021



Habitat Maps
Sheet 2 OF 82

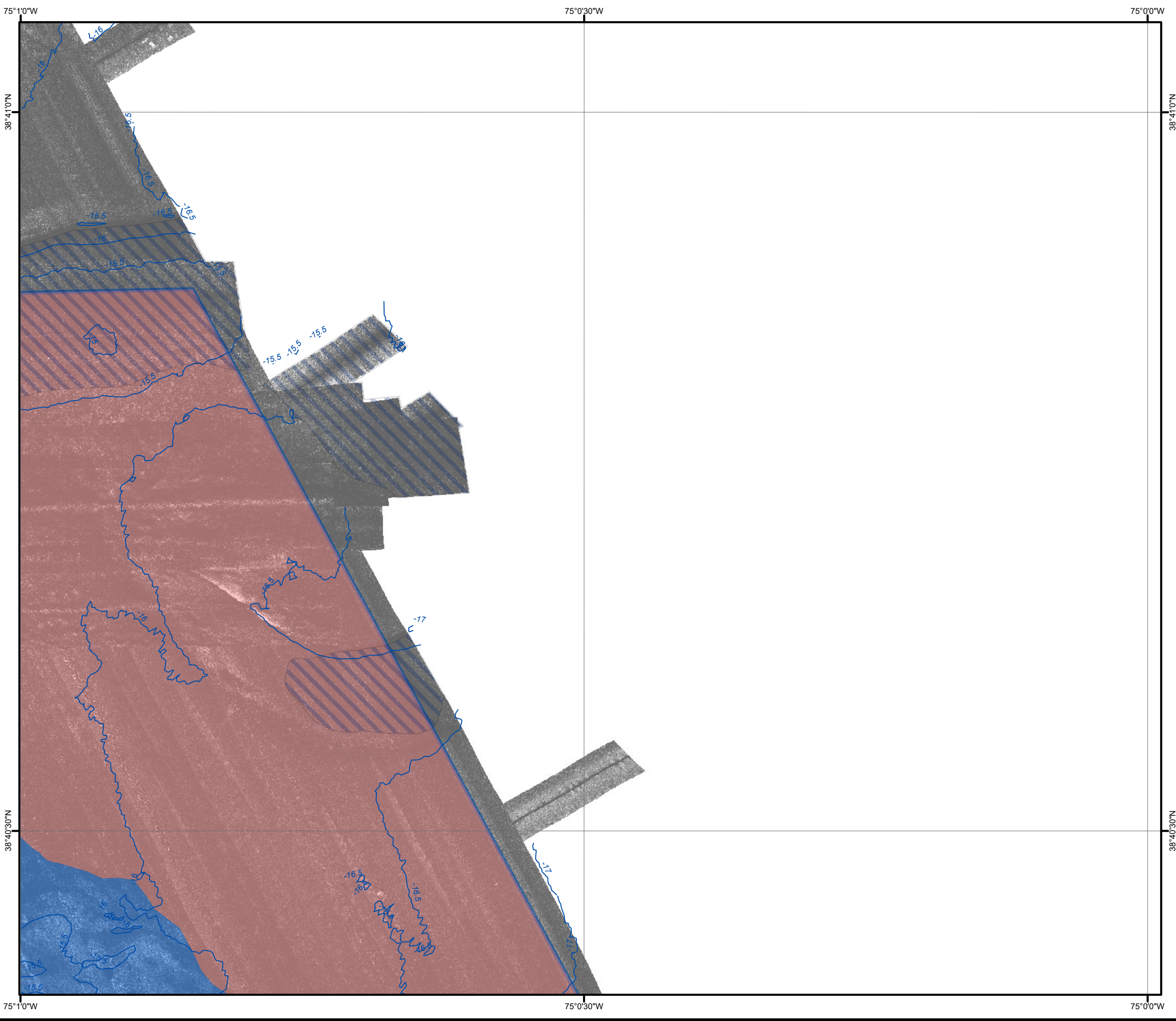
Maryland Offshore Wind Project
Offshore Maryland and Delaware








1:5,000 Complex Habitat Maps

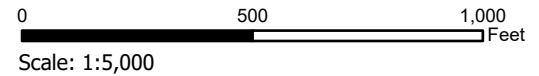
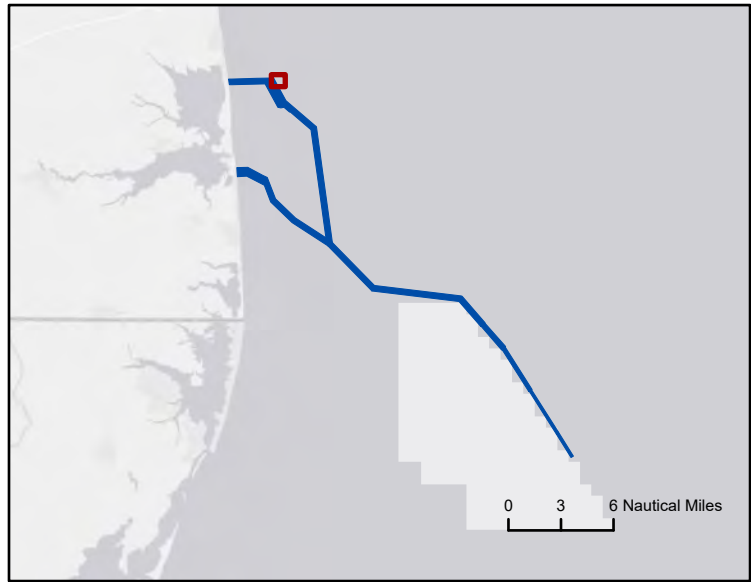
© 2022 TRC, Inc.

Drawing Date: 11/18/2021 11:09:04 AM Project Path: \\proj\proj\GIS\APR\BenthicU167 - US Wind MD\04_Graphics\GIS\APR\BenthicU167 - BenthicTava - ComplexHab2.aprx



-  Offshore Export Cable Corridor
-  Ripples
-  Bathymetry Depth Contour (0.5 m Interval)
-  Heterogeneous Complex Habitat
-  Soft Bottom Habitat

Area of Detail



Scale: 1:5,000



Source:
 1) ESRI, World Ocean Base
 3) GEMS, Detailed Bathymetry and Low-Frequency Side Scan Sonar, 2021

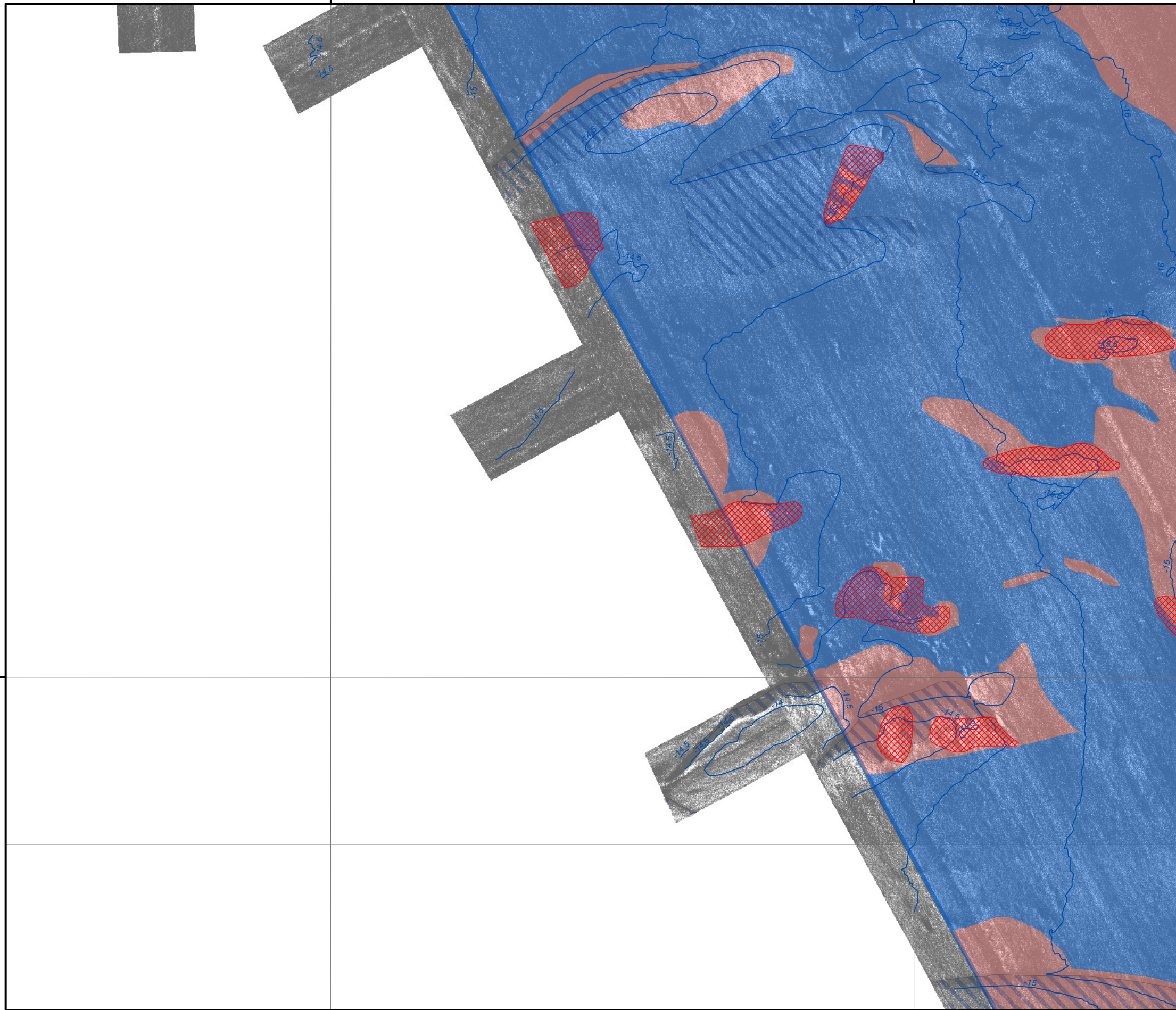
Habitat Maps
 Sheet 3 OF 82







Maryland Offshore Wind Project
 Offshore Maryland and Delaware




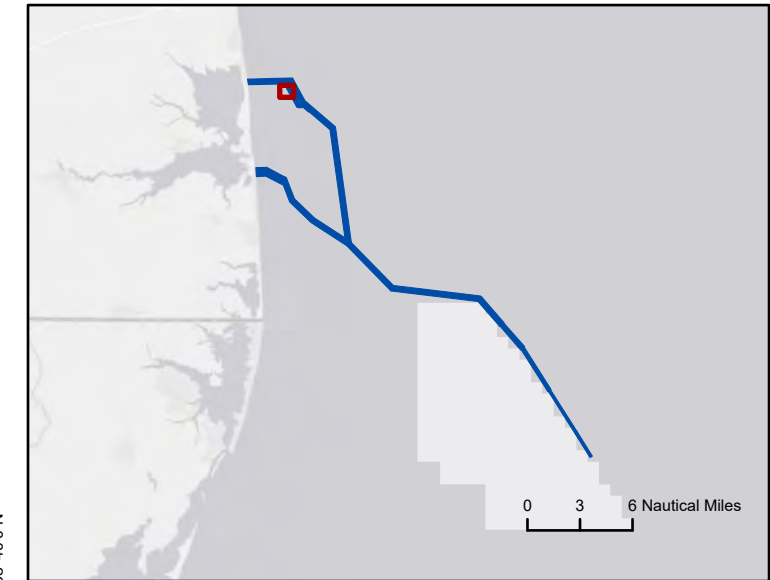
1:5,000 Complex Habitat Maps

© 2022 TRC, Inc.



-  Offshore Export Cable Corridor
-  Ripples
-  Dunes
-  Bathymetry Depth Contour (0.5 m Interval)
-  Heterogeneous Complex Habitat
-  Soft Bottom Habitat

Area of Detail



Scale: 1:5,000

- Source:
- 1) ESRI, World Ocean Base
 - 3) GEMS, Detailed Bathymetry and Low-Frequency Side Scan Sonar, 2021



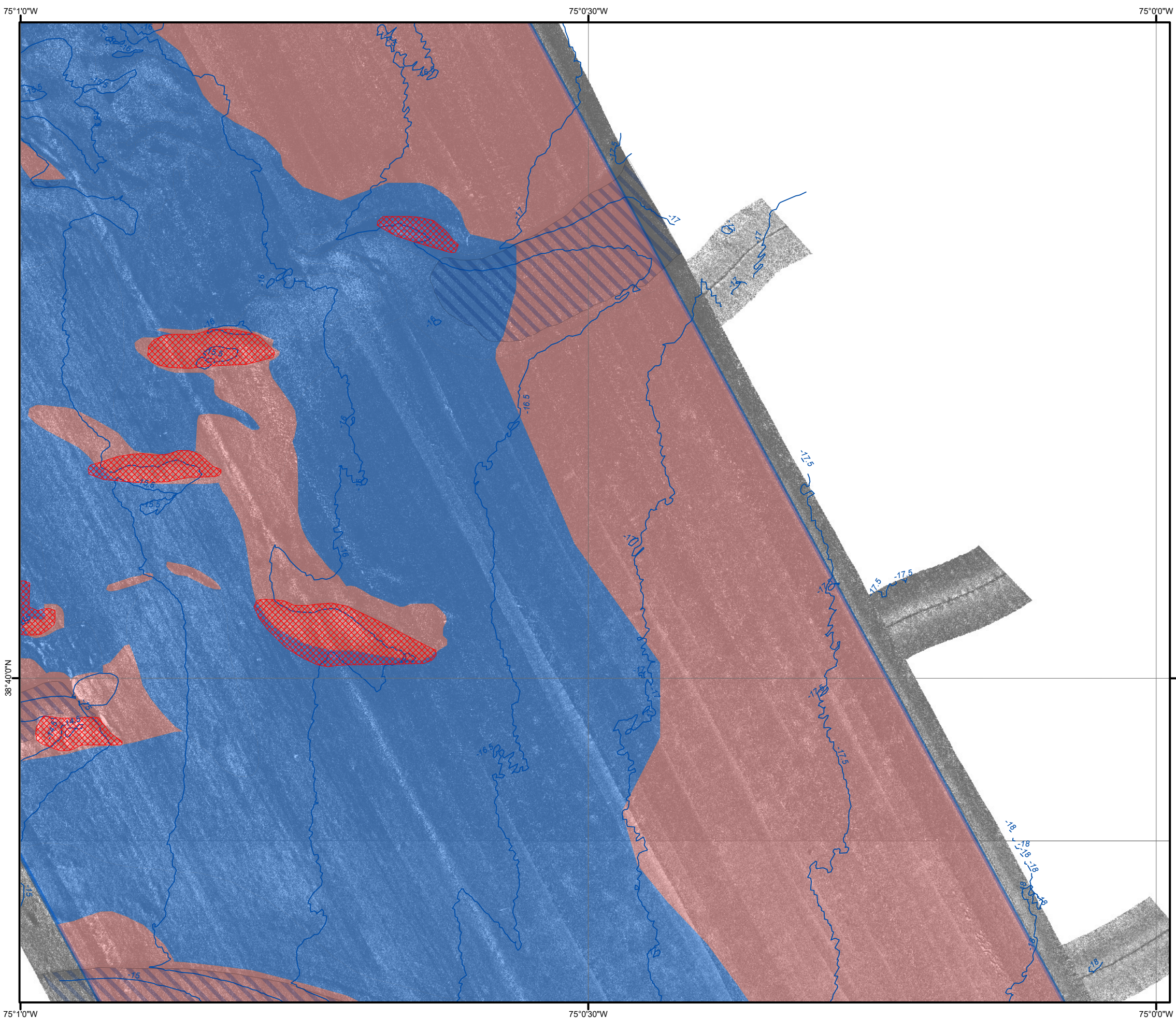
Habitat Maps
Sheet 4 OF 82







Maryland Offshore Wind Project
Offshore Maryland and Delaware



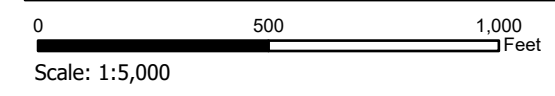
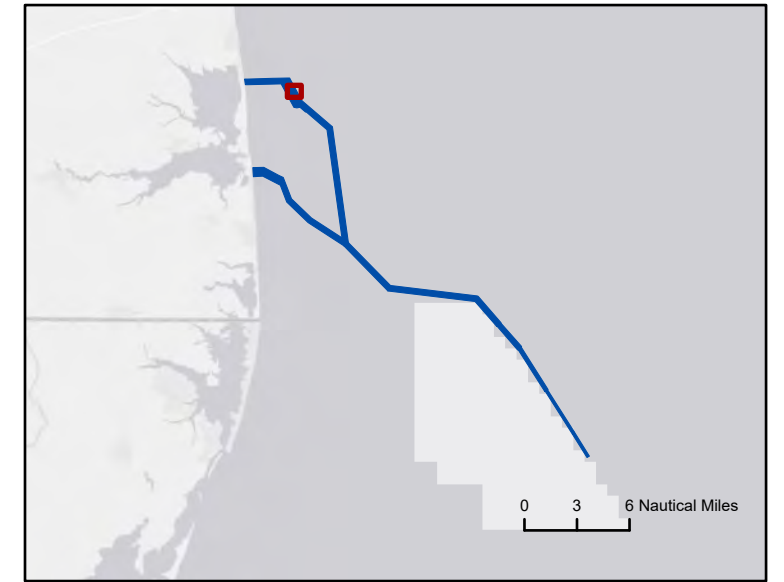
1:5,000 Complex Habitat Maps

Drawing Date: 11/18/2021 11:04:10 AM Project: Benthic Habitat Mapping - US Wind MD04 Graphics: GISAPR\BenthicU167_BenthicTaxa_ComplexHab2.aprx



-  Offshore Export Cable Corridor
-  Ripples
-  Dunes
-  Bathymetry Depth Contour (0.5 m Interval)
-  Heterogeneous Complex Habitat
-  Soft Bottom Habitat

Area of Detail



Scale: 1:5,000

Source:
 1) ESRI, World Ocean Base
 3) GEMS, Detailed Bathymetry and Low-Frequency Side Scan Sonar, 2021



Habitat Maps
 Sheet 5 OF 82

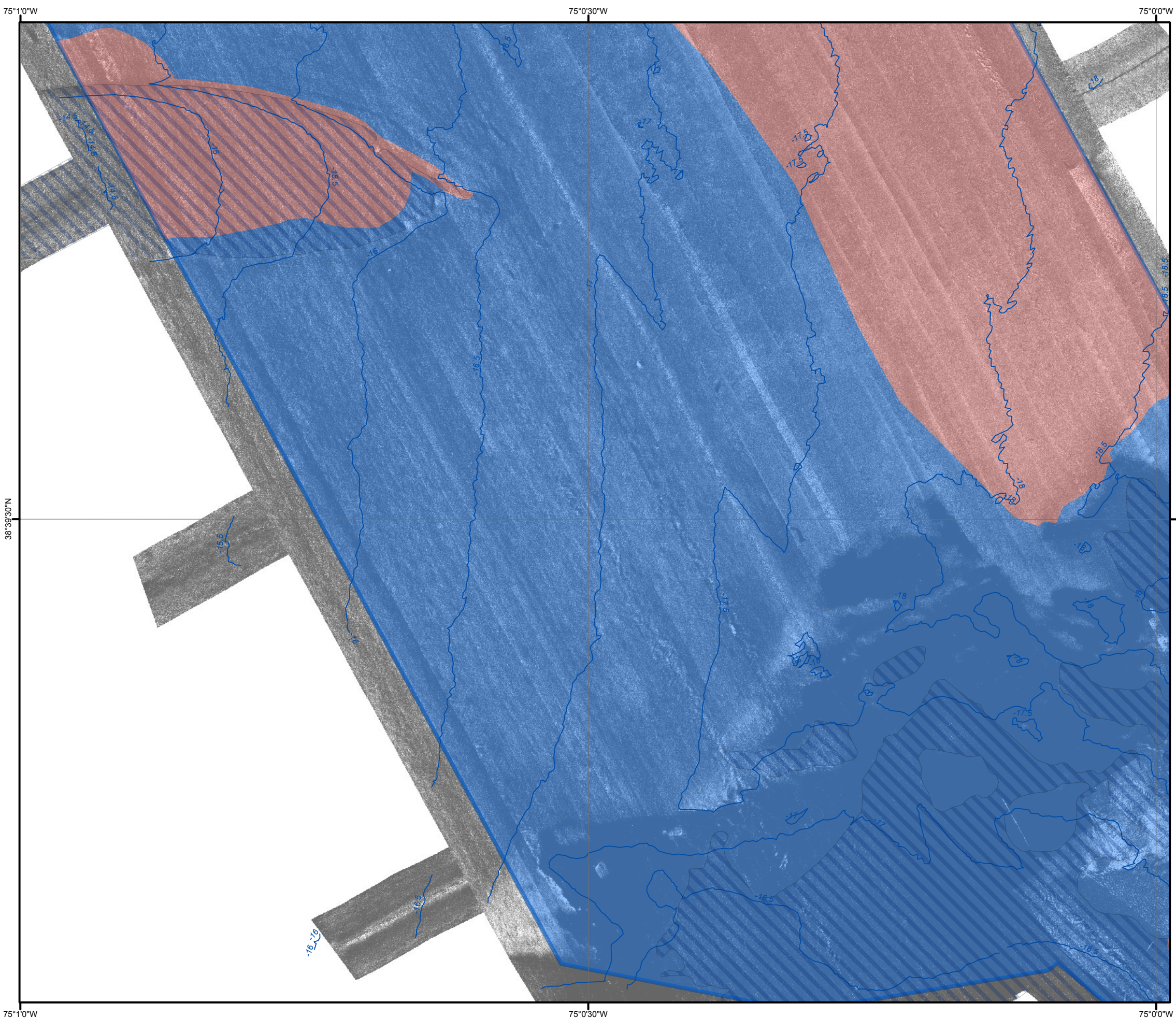
Maryland Offshore Wind Project
 Offshore Maryland and Delaware








1:5,000 Complex Habitat Maps

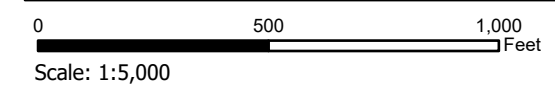
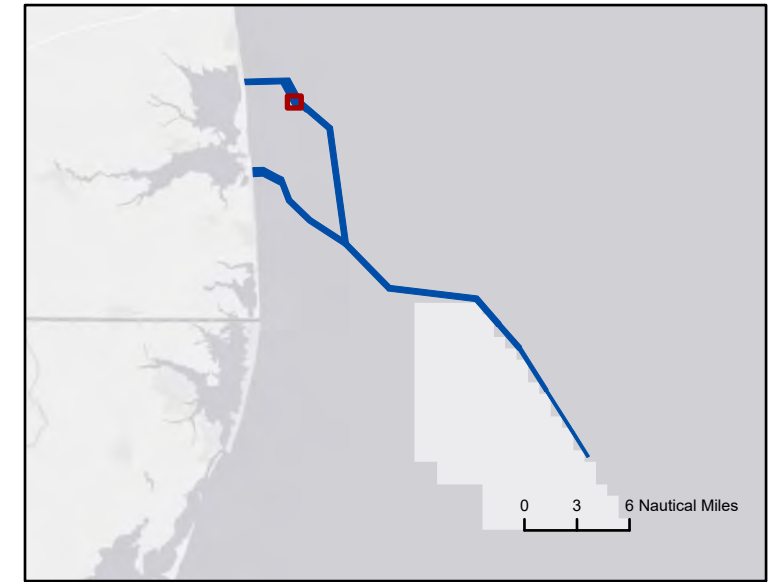
© 2022 TRC, Inc.

Drawing Date: 11/18/2021 11:04:00 AM Project Path: \\proj\proj\GIS\APR\BenthicU167 - BenthicTaxa_ComplexHab2.aprx



-  Offshore Export Cable Corridor
-  Ripples
-  Bathymetry Depth Contour (0.5 m Interval)
-  Heterogeneous Complex Habitat
-  Soft Bottom Habitat

Area of Detail



Source:
 1) ESRI, World Ocean Base
 3) GEMS, Detailed Bathymetry and Low-Frequency Side Scan Sonar, 2021

Habitat Maps
 Sheet 6 OF 82

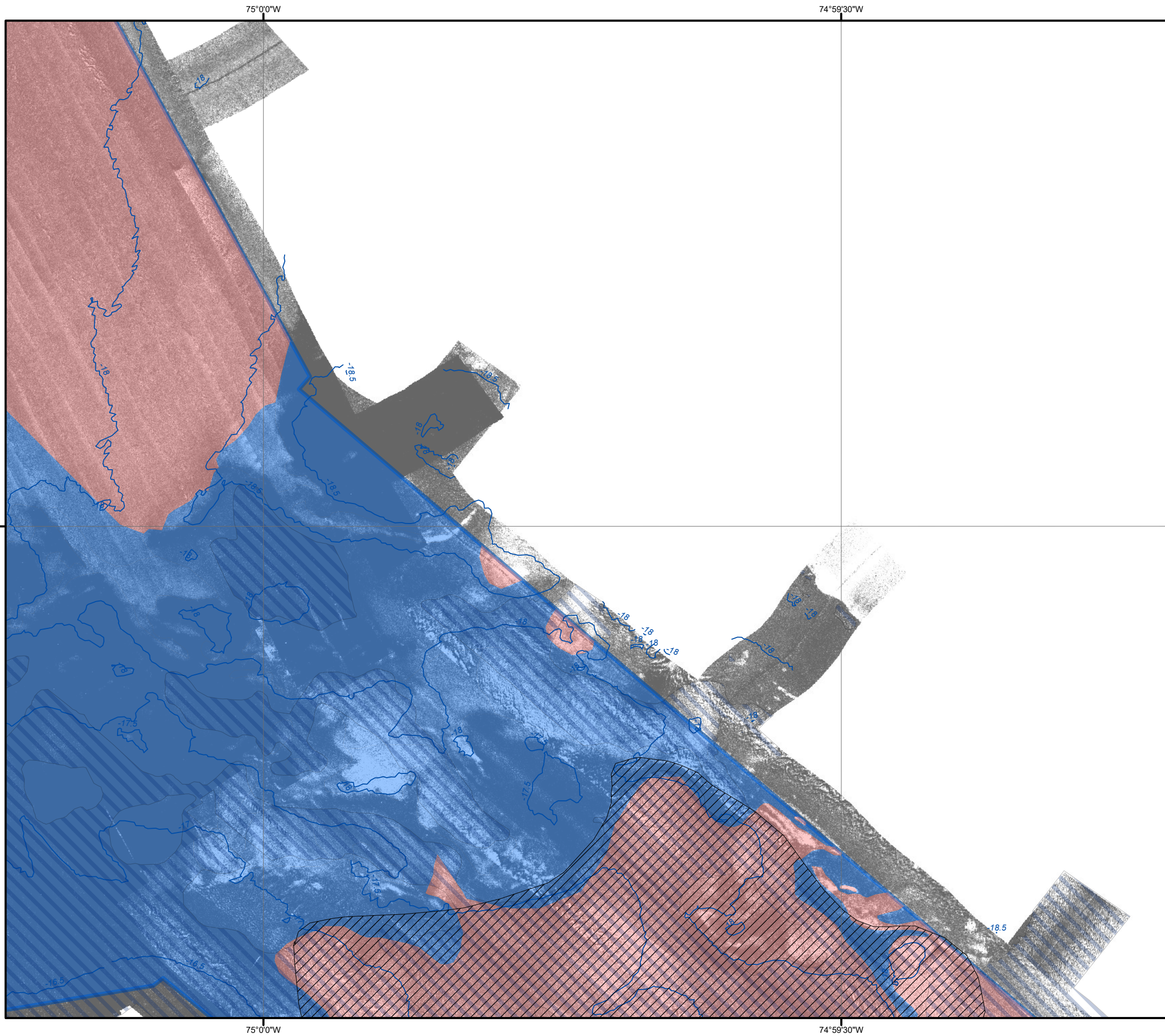
Maryland Offshore Wind Project
 Offshore Maryland and Delaware









1:5,000 Complex Habitat Maps

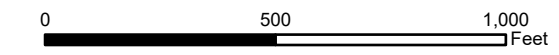
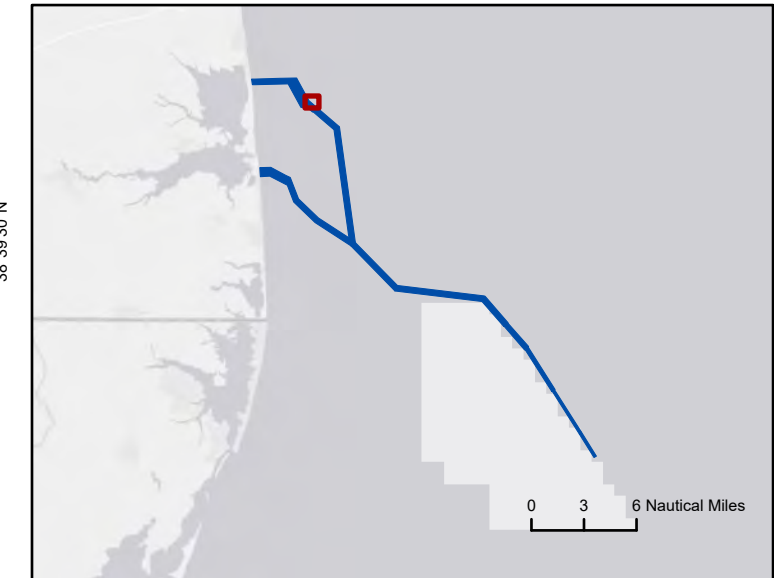
Drawing Date: 11/18/2021 11:04:11 AM Project Path: C:\Users\jacob\OneDrive\Documents\GIS\APR\BenthicU167 - US Wind MD04 - Graphics\GIS\APR\BenthicU167 - BenthicTava - ComplexHabit2.aprx

© 2022 TRC, Inc.



-  Offshore Export Cable Corridor
-  Ripples
-  Sand Waves Dune Field
-  Bathymetry Depth Contour (0.5 m Interval)
-  Heterogeneous Complex Habitat
-  Soft Bottom Habitat

Area of Detail



Scale: 1:5,000



Source:
 1) ESRI, World Ocean Base
 3) GEMS, Detailed Bathymetry and Low-Frequency Side Scan Sonar, 2021

Habitat Maps
 Sheet 7 OF 82

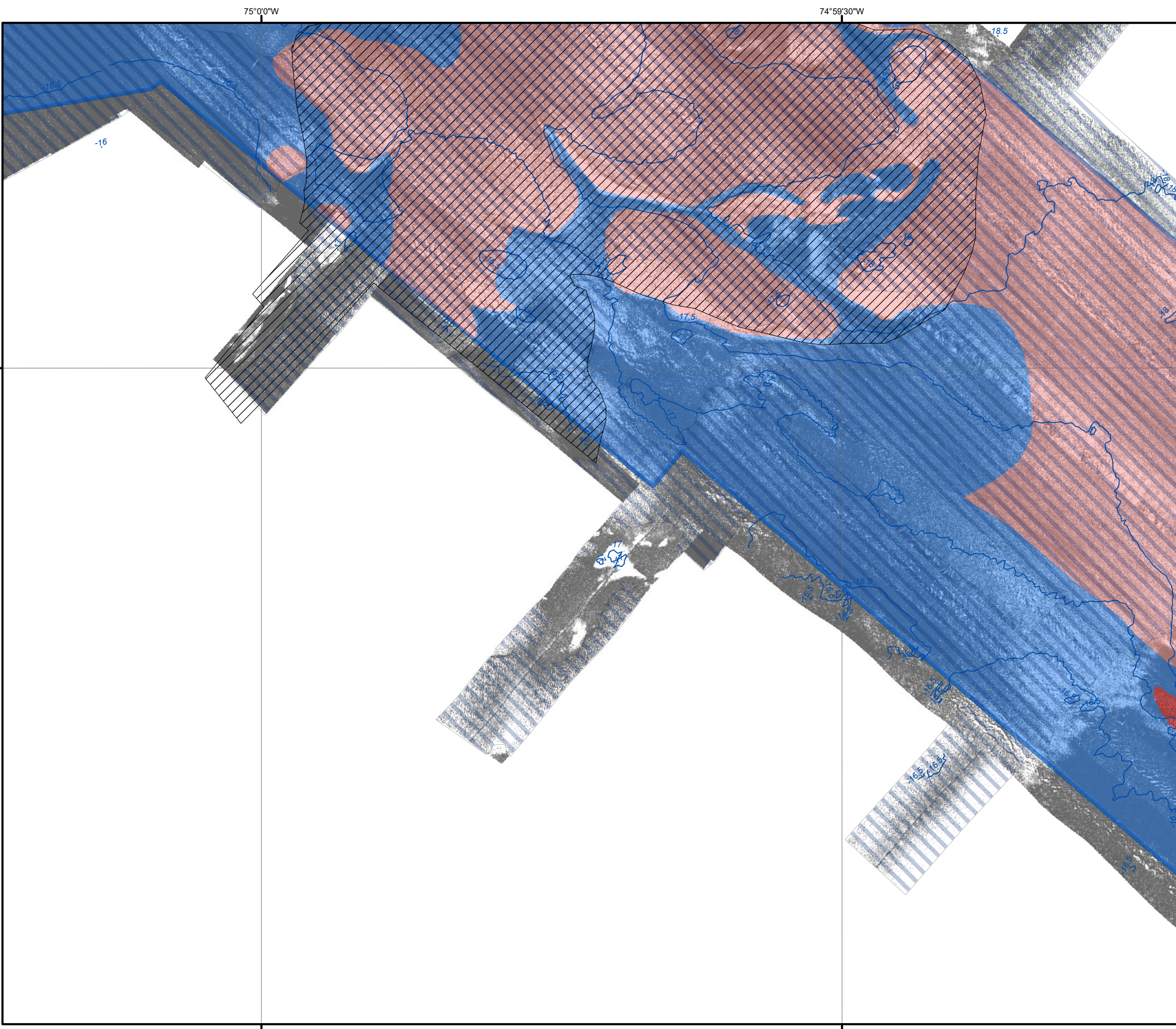
Maryland Offshore Wind Project
 Offshore Maryland and Delaware



1:5,000 Complex Habitat Maps

Drawing Date: 11/18/2021 11:00:00 AM Project Path: \\proj\proj\GIS\APR\BenthicU167 - US Wind MD04 Graphics\GIS\APR\BenthicU167 - BenthicTava - ComplexHab2.aprx

© 2022 TRC, Inc.



- Offshore Export Cable Corridor
- Ripples
- Sand Waves Dune Field
- Bathymetry Depth Contour (0.5 m Interval)
- Heterogeneous Complex Habitat
- Large Grained Complex Habitat
- Soft Bottom Habitat

38°39'0"N

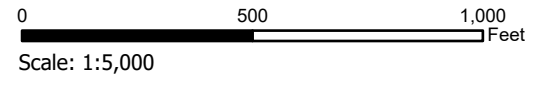
75°0'0"W

74°59'30"W

75°0'0"W

74°59'30"W

Area of Detail



Scale: 1:5,000

Source:
1) ESRI, World Ocean Base
3) GEMS, Detailed Bathymetry and Low-Frequency Side Scan Sonar, 2021

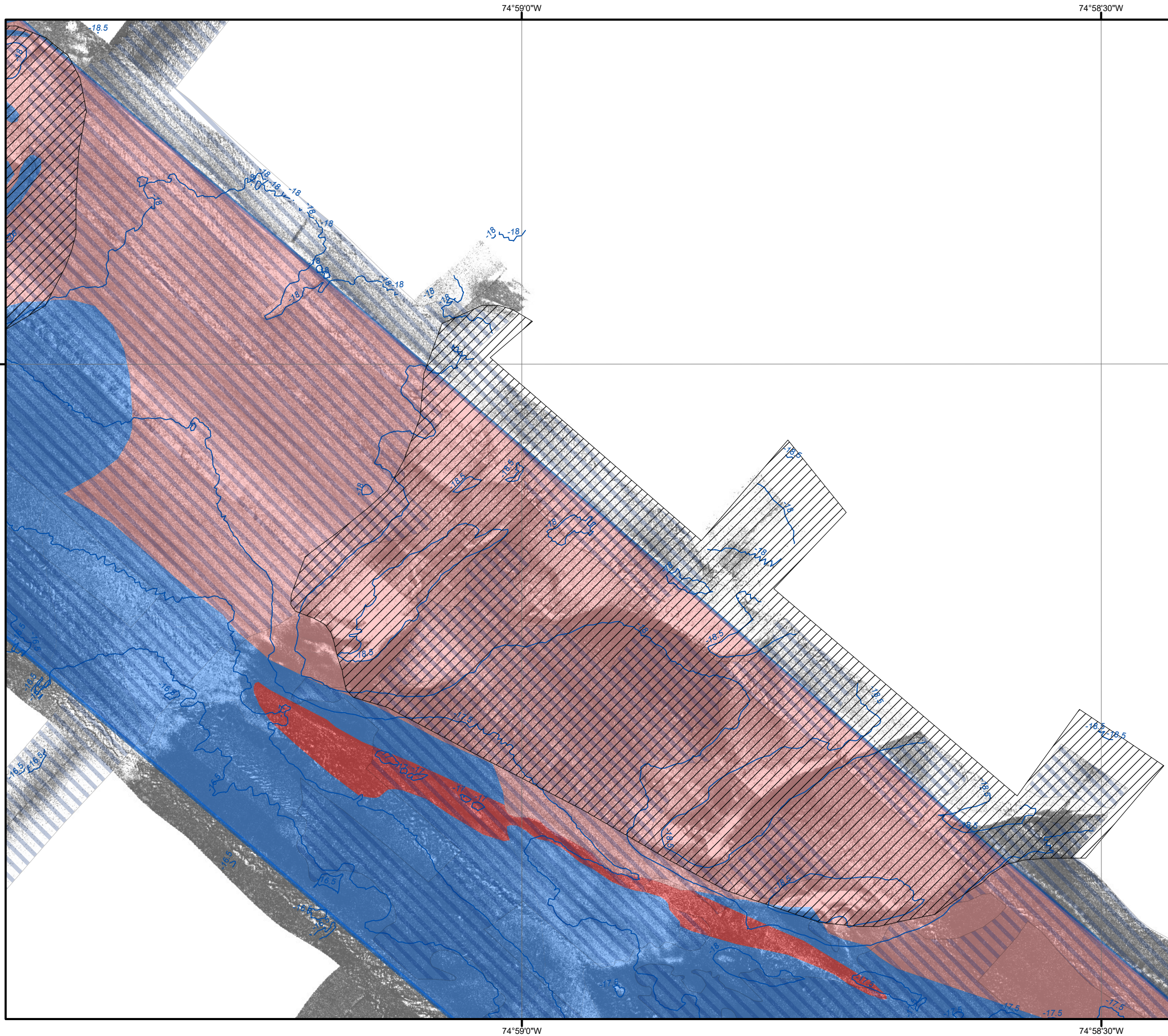









Habitat Maps
Sheet 9 OF 82

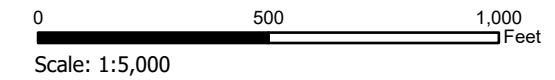
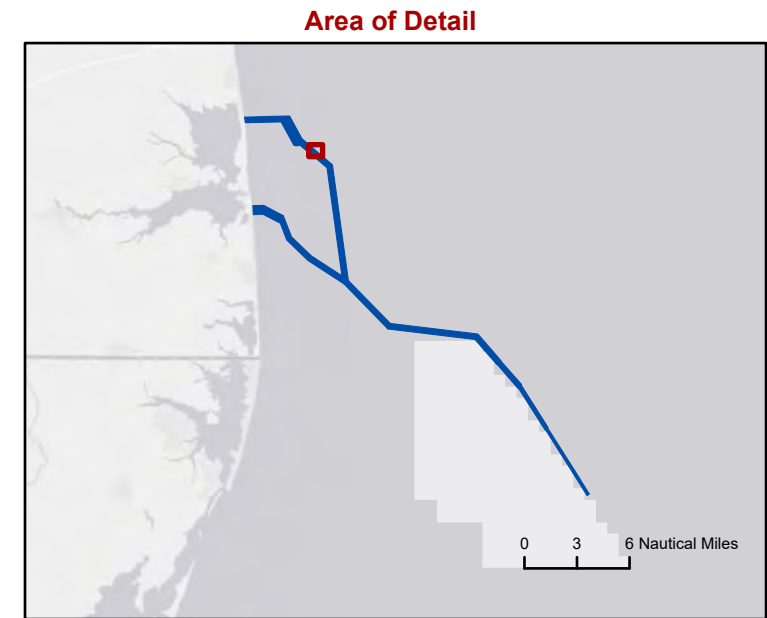
Maryland Offshore Wind Project
Offshore Maryland and Delaware



1:5,000 Complex Habitat Maps



-  Offshore Export Cable Corridor
-  Ripples
-  Sand Waves Dune Field
-  Bathymetry Depth Contour (0.5 m Interval)
-  Heterogeneous Complex Habitat
-  Large Grained Complex Habitat
-  Soft Bottom Habitat




Source:
1) ESRI, World Ocean Base
3) GEMS, Detailed Bathymetry and Low-Frequency Side Scan Sonar, 2021

Habitat Maps Sheet 10 OF 82

Maryland Offshore Wind Project
Offshore Maryland and Delaware



1:5,000 Complex Habitat Maps



- Offshore Export Cable Corridor
- Ripples
- Sand Waves Dune Field
- Bathymetry Depth Contour (0.5 m Interval)
- Heterogeneous Complex Habitat
- Large Grained Complex Habitat
- Soft Bottom Habitat

Area of Detail



0 500 1,000 Feet
Scale: 1:5,000



Source:
1) ESRI, World Ocean Base
3) GEMS, Detailed Bathymetry and Low-Frequency Side Scan Sonar, 2021

Habitat Maps
Sheet 11 OF 82

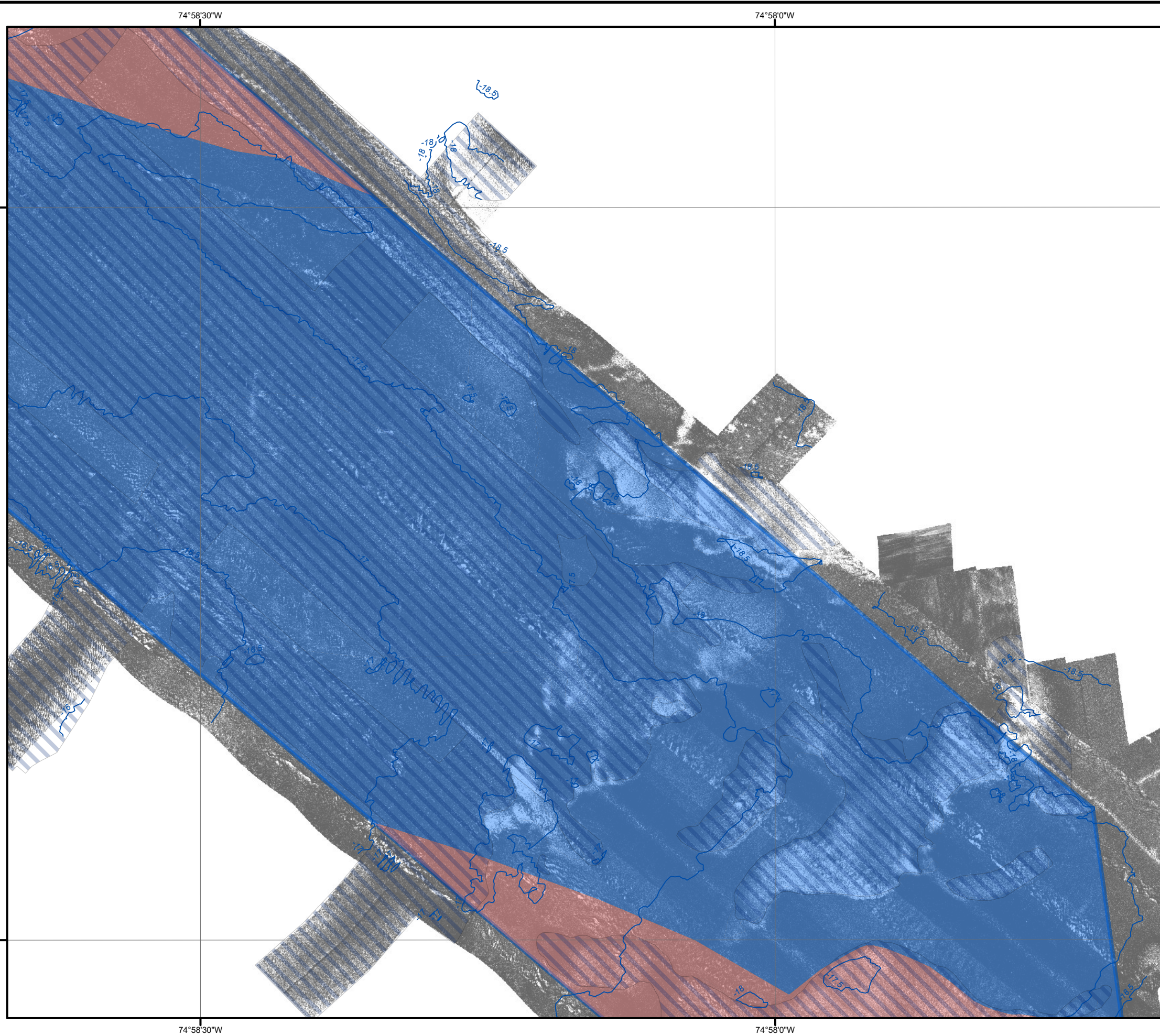
Maryland Offshore Wind Project
Offshore Maryland and Delaware








1:5,000 Complex Habitat Maps

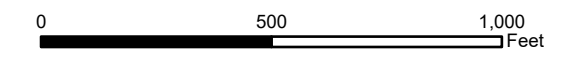
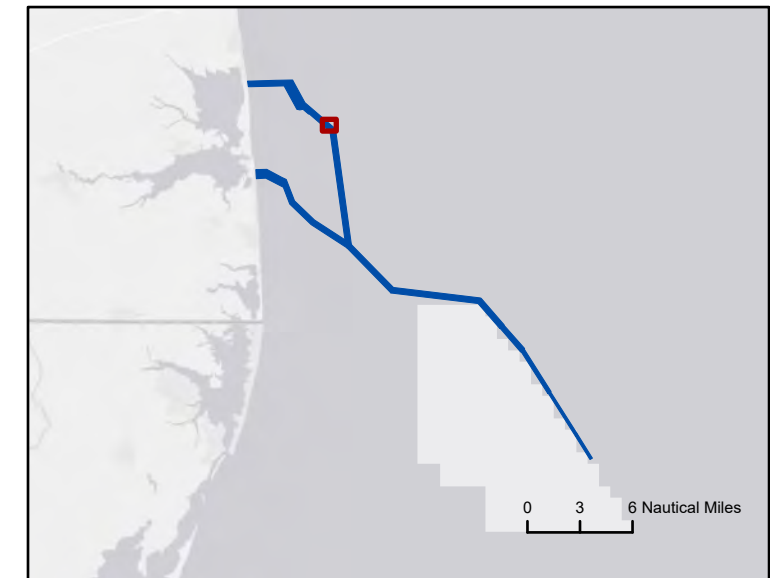
Drawing Date: 11/18/2021 11:04:11 AM Project: Benthic Data - US Wind MD04 - Graphics\GIS\APR\BenthicU167 - BenthicTaxa - ComplexHabit2.aprx

© 2022 TRC, Inc.



-  Offshore Export Cable Corridor
-  Ripples
-  Bathymetry Depth Contour (0.5 m Interval)
-  Heterogeneous Complex Habitat
-  Soft Bottom Habitat

Area of Detail



Scale: 1:5,000

- Source:
- 1) ESRI, World Ocean Base
 - 3) GEMS, Detailed Bathymetry and Low-Frequency Side Scan Sonar, 2021



Habitat Maps
Sheet 12 OF 82

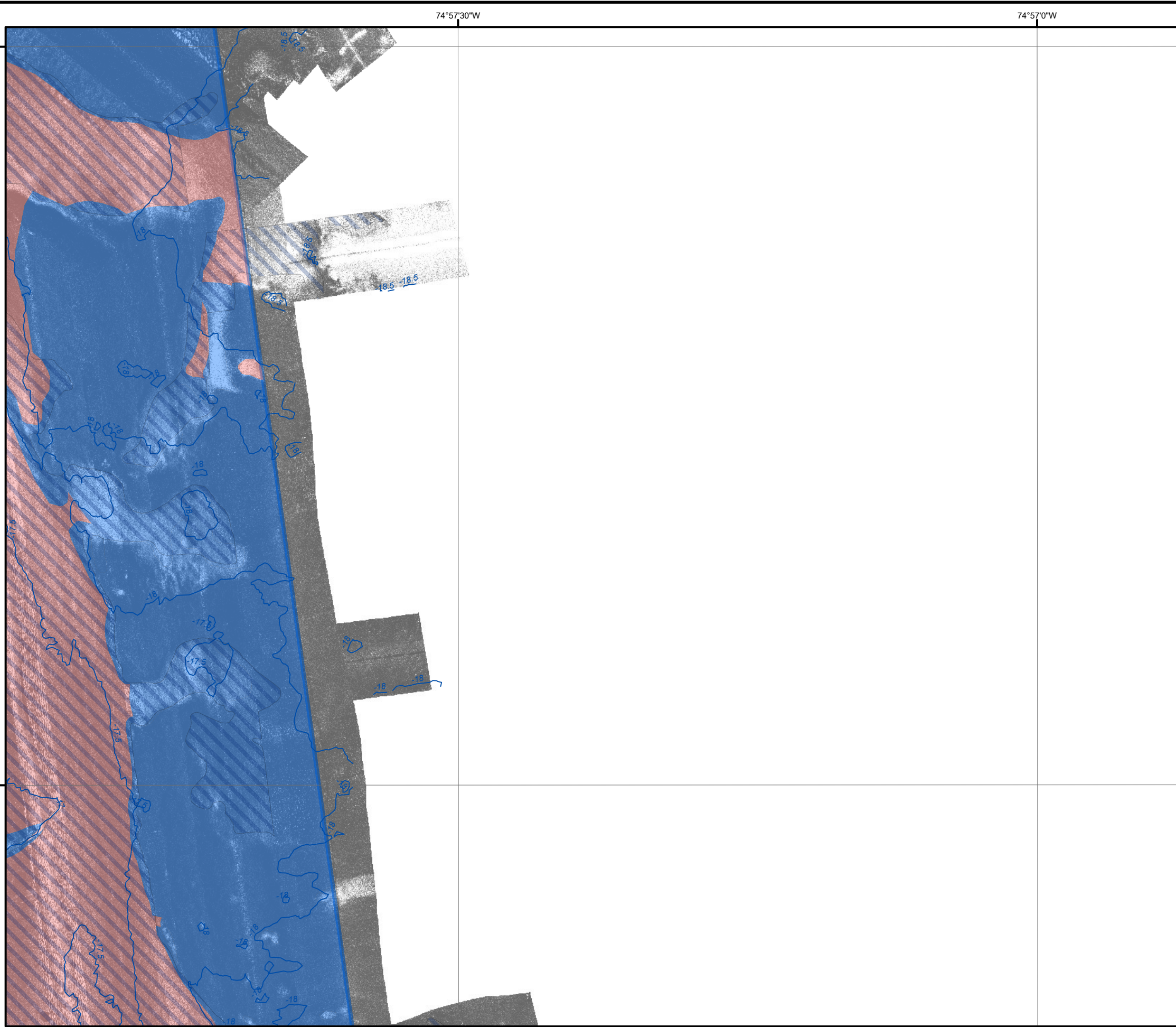
Maryland Offshore Wind Project
Offshore Maryland and Delaware








1:5,000 Complex Habitat Maps

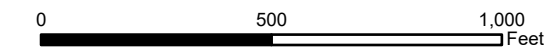
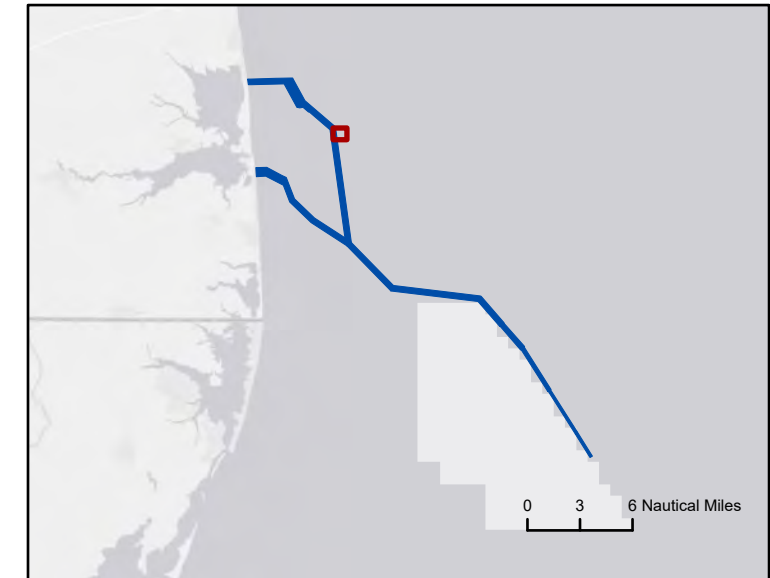
Drawing Date: 11/18/2021 11:04:11 AM Project Path: C:\Users\trc\Documents\Projects\GIS\APR\BenthicU167 - US Wind MD04_Graphics\GIS\APR\BenthicU167 - BenthicTava - ComplexHabit2.aprx

© 2022 TRC, Inc.



-  Offshore Export Cable Corridor
-  Ripples
-  Bathymetry Depth Contour (0.5 m Interval)
-  Heterogeneous Complex Habitat
-  Soft Bottom Habitat

Area of Detail



Source:
 1) ESRI, World Ocean Base
 3) GEMS, Detailed Bathymetry and Low-Frequency Side Scan Sonar, 2021

Habitat Maps
 Sheet 15 OF 82

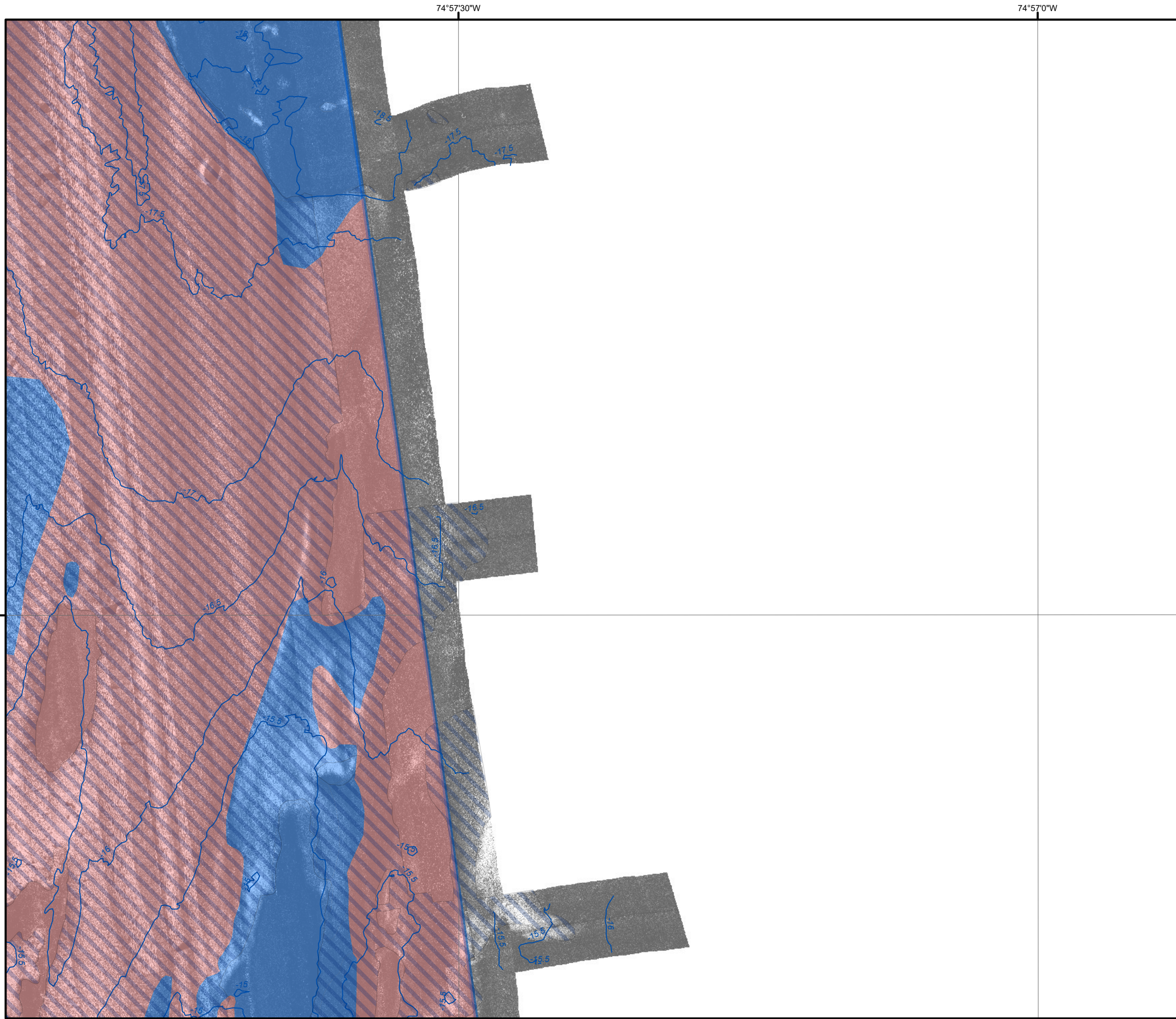
Maryland Offshore Wind Project
 Offshore Maryland and Delaware








1:5,000 Complex Habitat Maps

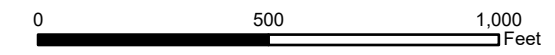
Drawing Date: 11/18/2021 11:04:11 AM Project: Benthic Data - US Wind MD04 Graphics\GIS\APRX\BenthicU167 - BenthicTava - ComplexHab2.aprx

© 2022 TRC, Inc.



-  Offshore Export Cable Corridor
-  Ripples
-  Bathymetry Depth Contour (0.5 m Interval)
-  Heterogeneous Complex Habitat
-  Soft Bottom Habitat

Area of Detail



Scale: 1:5,000



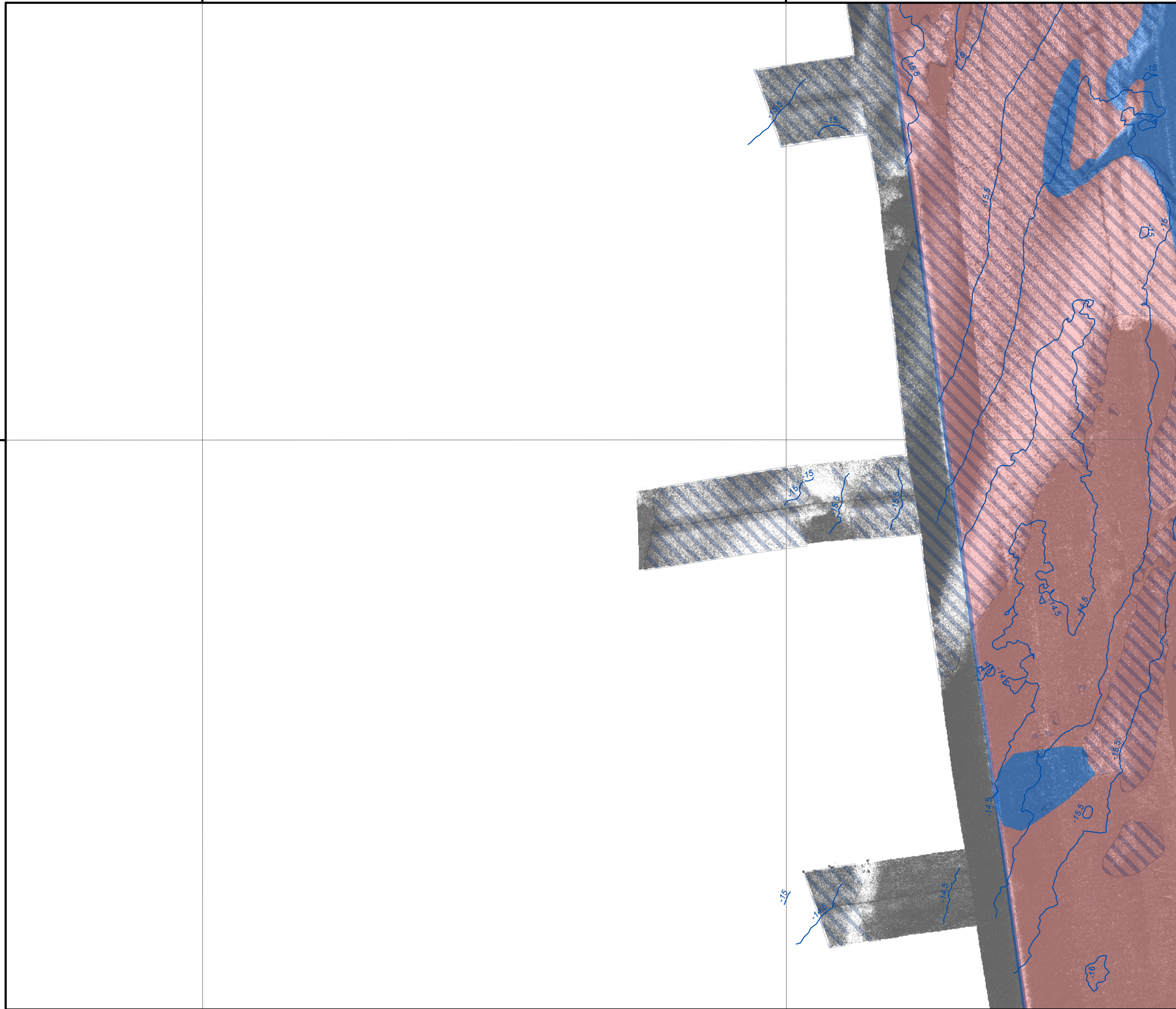
Source:
 1) ESRI, World Ocean Base
 3) GEMS, Detailed Bathymetry and Low-Frequency Side Scan Sonar, 2021






Habitat Maps
 Sheet 17 OF 82

Maryland Offshore Wind Project
 Offshore Maryland and Delaware

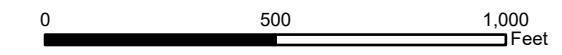
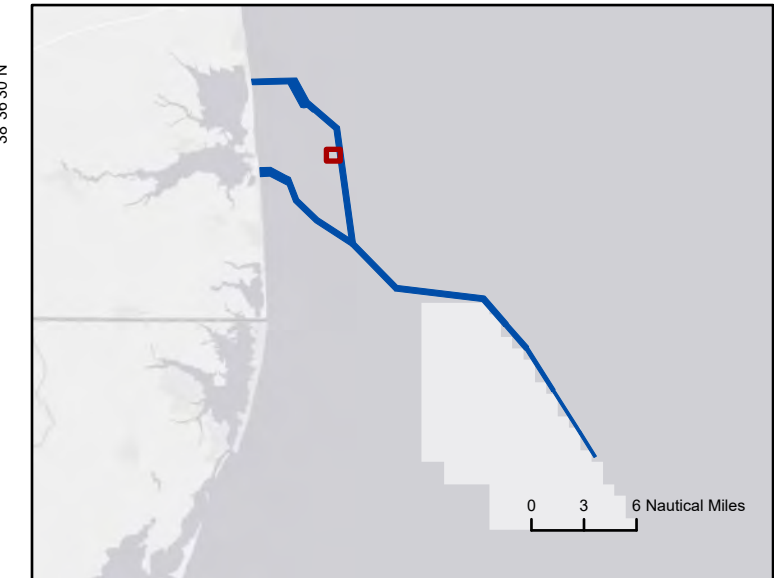


1:5,000 Complex Habitat Maps



-  Offshore Export Cable Corridor
-  Ripples
-  Bathymetry Depth Contour (0.5 m Interval)
-  Heterogeneous Complex Habitat
-  Soft Bottom Habitat

Area of Detail



Scale: 1:5,000

- Source:
- 1) ESRI, World Ocean Base
 - 3) GEMS, Detailed Bathymetry and Low-Frequency Side Scan Sonar, 2021



Habitat Maps
Sheet 18 OF 82

Maryland Offshore Wind Project
Offshore Maryland and Delaware



1:5,000 Complex Habitat Maps

74°57'30"W

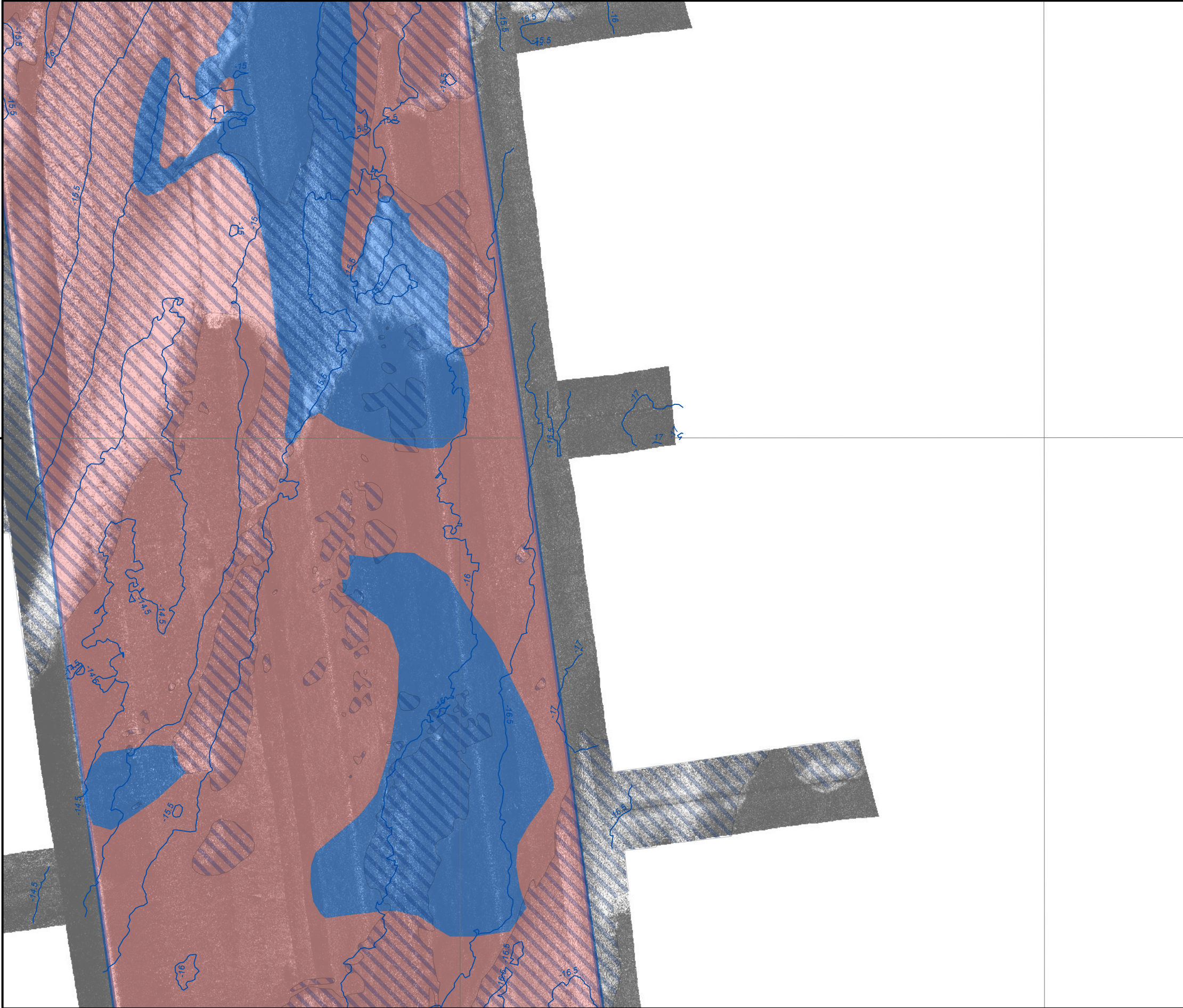
74°57'0"W






74°57'30"W

74°57'0"W

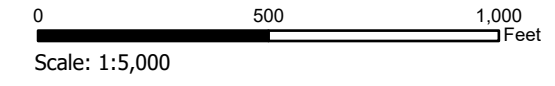
Drawing Date: 11/18/2021 11:04:10 AM Project: Benthic Habitat - US Wind MD04 Graphics\GIS\APRX\BenthicU167_BenthicTaxa_ComplexHab2.aprx

© 2022 TRC, Inc.



-  Offshore Export Cable Corridor
-  Ripples
-  Bathymetry Depth Contour (0.5 m Interval)
-  Heterogeneous Complex Habitat
-  Soft Bottom Habitat

Area of Detail



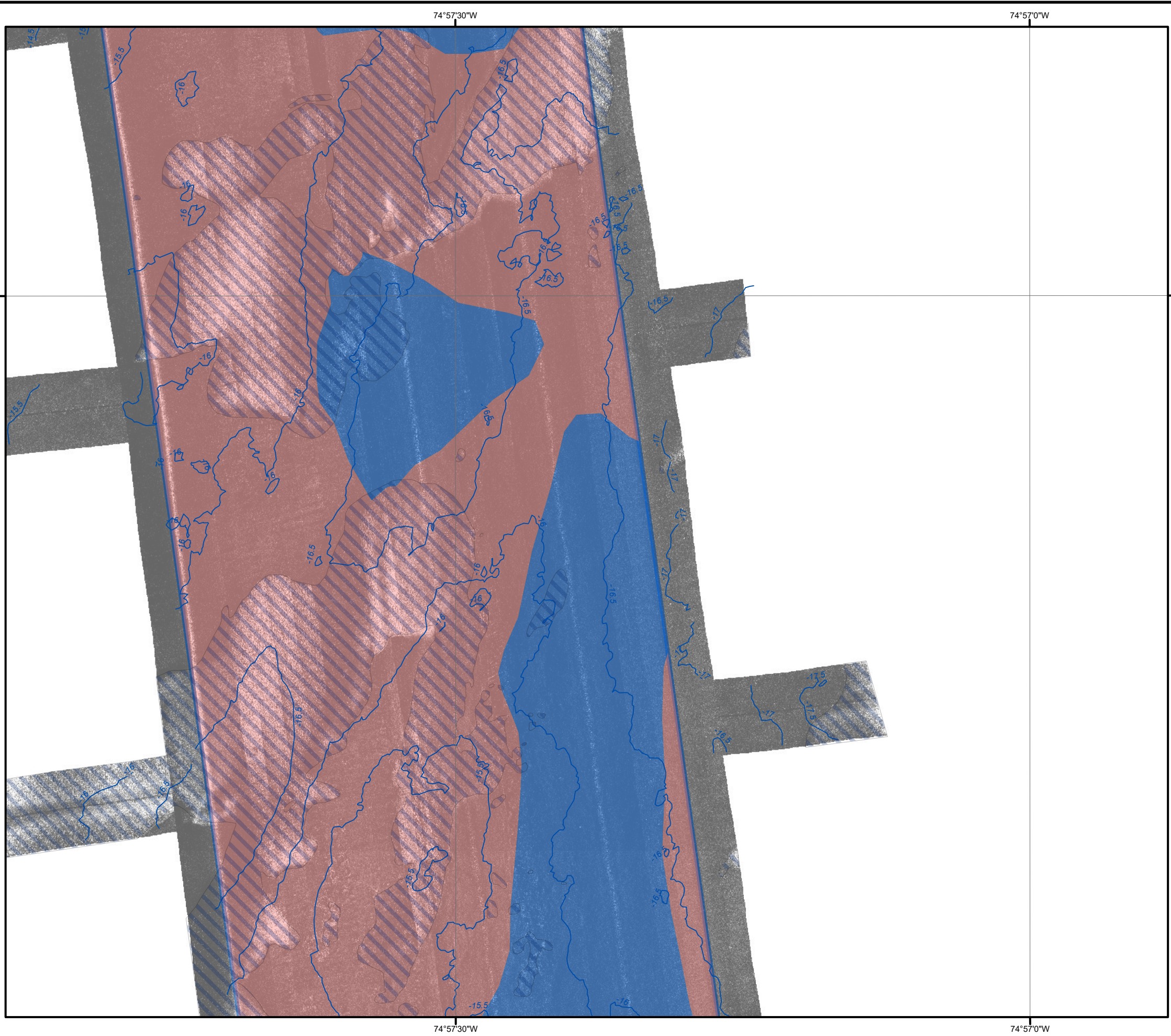
Source:
 1) ESRI, World Ocean Base
 3) GEMS, Detailed Bathymetry and Low-Frequency Side Scan Sonar, 2021

Habitat Maps
 Sheet 19 OF 82

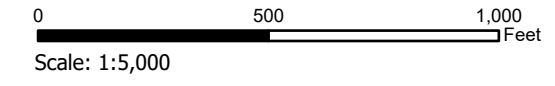
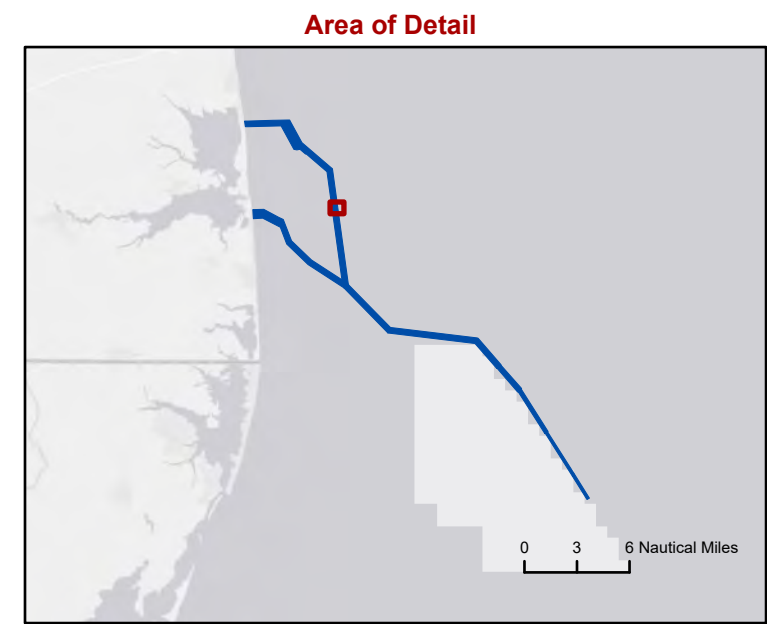
Maryland Offshore Wind Project
 Offshore Maryland and Delaware



1:5,000 Complex Habitat Maps



- Offshore Export Cable Corridor
- Ripples
- Bathymetry Depth Contour (0.5 m Interval)
- Heterogeneous Complex Habitat
- Soft Bottom Habitat

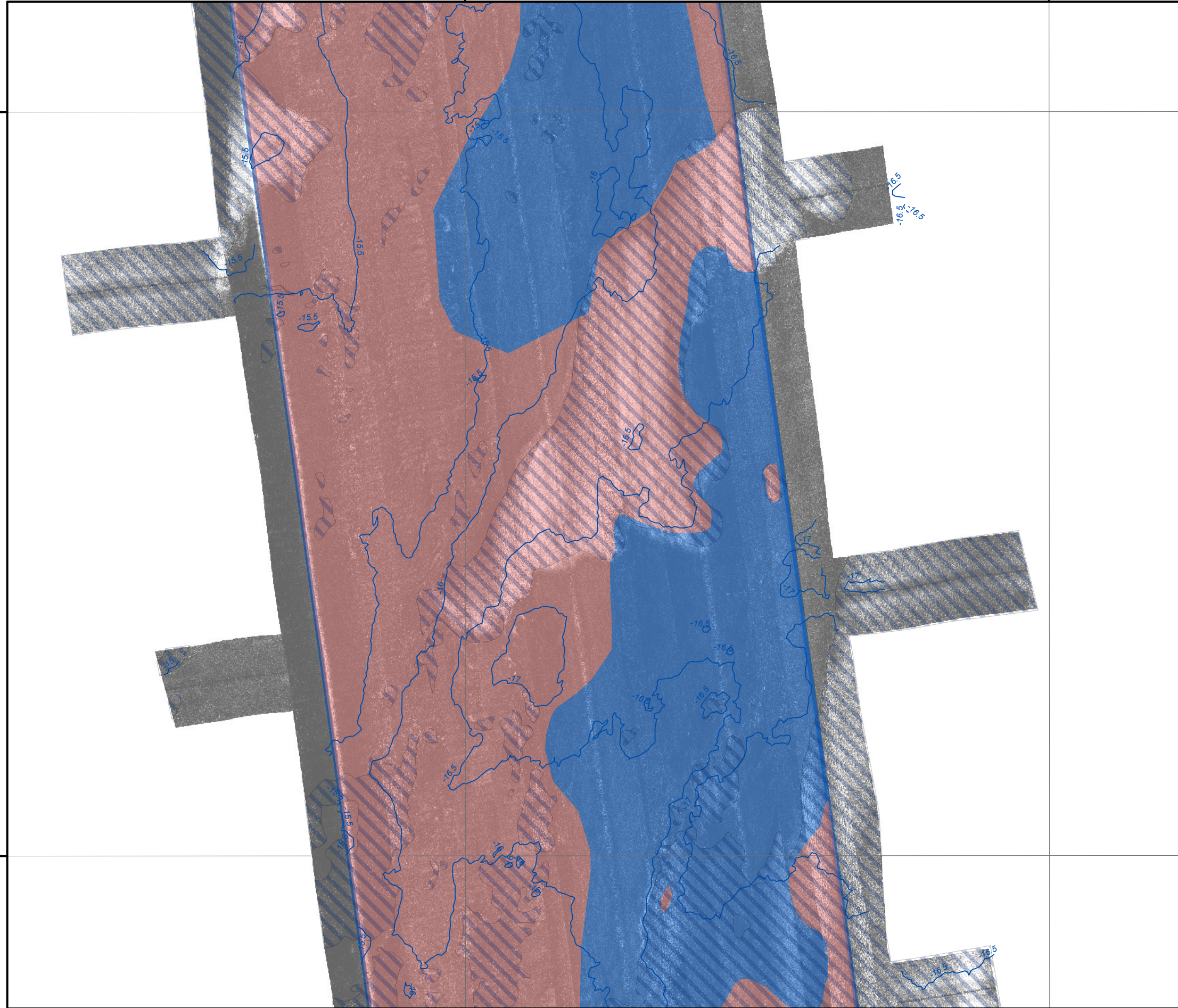


Source:
1) ESRI, World Ocean Base
3) GEMS, Detailed Bathymetry and Low-Frequency Side Scan Sonar, 2021

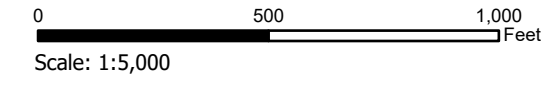
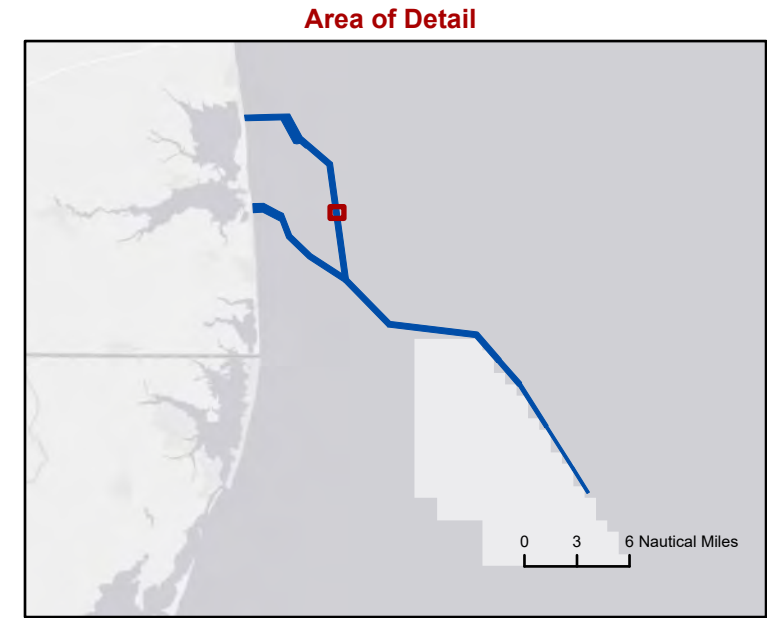
Habitat Maps
Sheet 20 OF 82

Maryland Offshore Wind Project
Offshore Maryland and Delaware

1:5,000 Complex Habitat Maps



- Offshore Export Cable Corridor
- Ripples
- Bathymetry Depth Contour (0.5 m Interval)
- Heterogeneous Complex Habitat
- Soft Bottom Habitat



Scale: 1:5,000

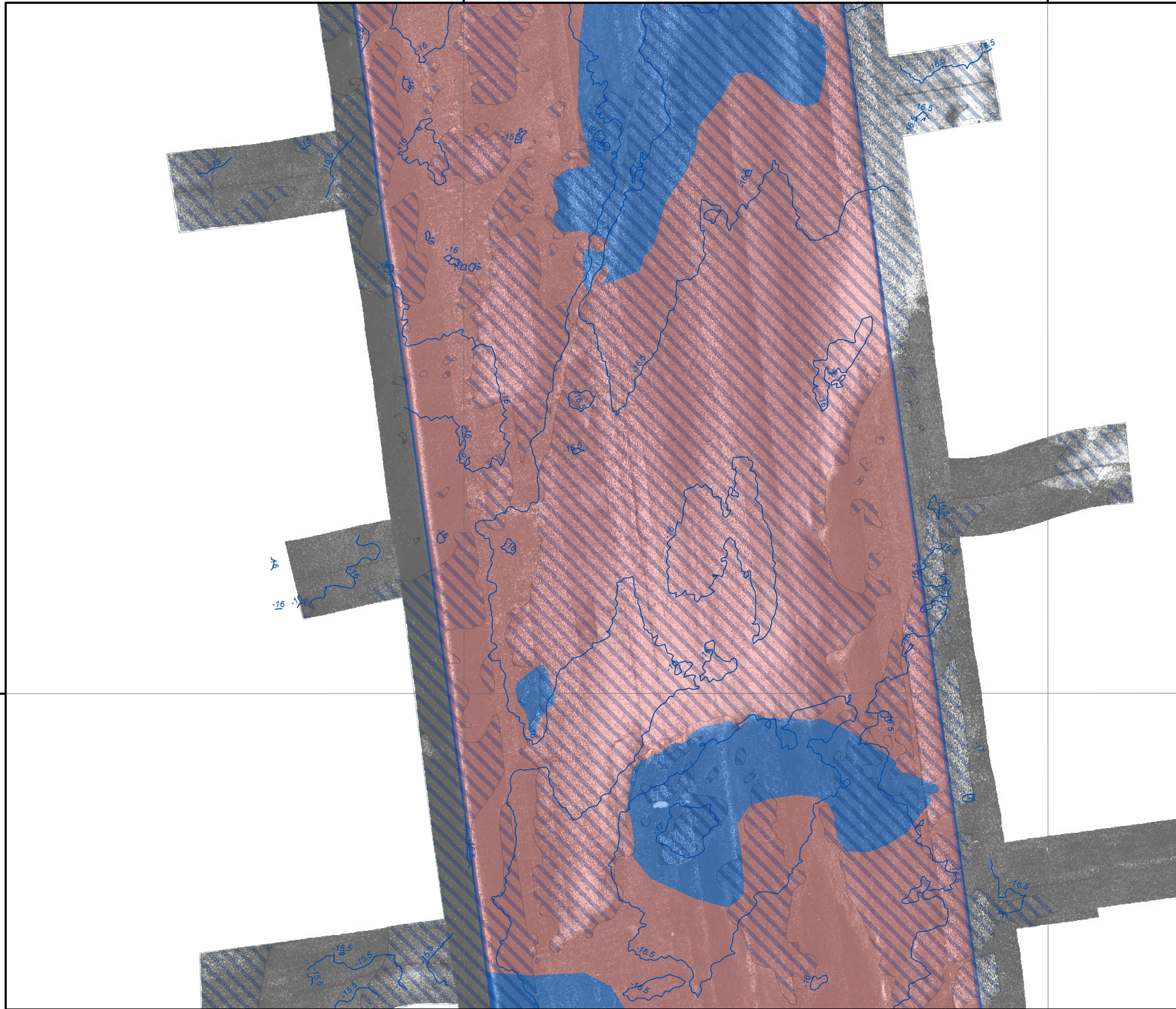
Source:
1) ESRI, World Ocean Base
3) GEMS, Detailed Bathymetry and Low-Frequency Side Scan Sonar, 2021








Habitat Maps
Sheet 21 OF 82


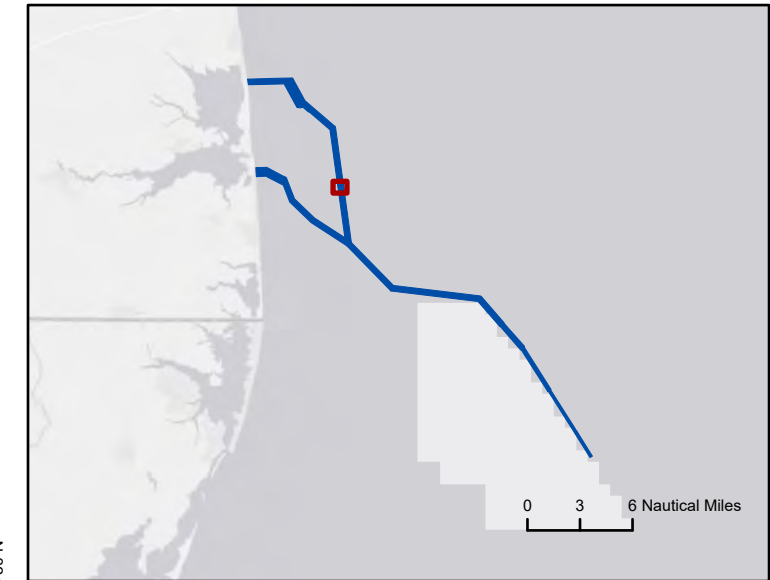
Maryland Offshore Wind Project
Offshore Maryland and Delaware

1:5,000 Complex Habitat Maps



-  Offshore Export Cable Corridor
-  Ripples
-  Bathymetry Depth Contour (0.5 m Interval)
-  Heterogeneous Complex Habitat
-  Soft Bottom Habitat

Area of Detail



Scale: 1:5,000

- Source:
- 1) ESRI, World Ocean Base
 - 3) GEMS, Detailed Bathymetry and Low-Frequency Side Scan Sonar, 2021



Habitat Maps
Sheet 22 OF 82

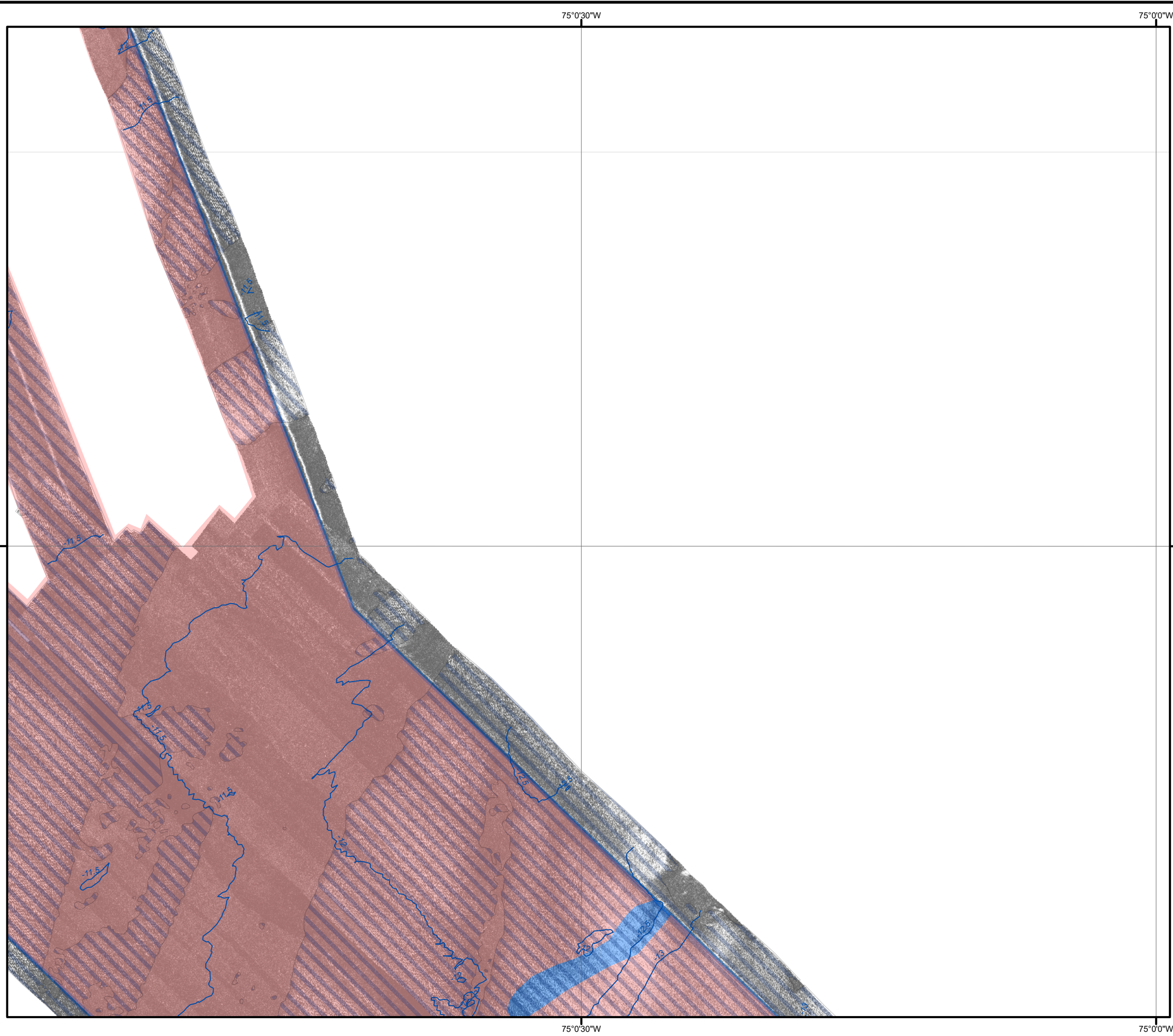
Maryland Offshore Wind Project
Offshore Maryland and Delaware








1:5,000 Complex Habitat Maps

Drawing Date: 11/18/2021 11:04:11 AM Project Path: C:\Users\jacob\OneDrive\Documents\GIS\APR\BenthicU167 - US Wind MD04 - Graphics\GIS\APR\BenthicU167 - BenthicTava - ComplexHabit2.aprx

© 2022 TRC, Inc.



-  Offshore Export Cable Corridor
-  Ripples
-  Bathymetry Depth Contour (0.5 m Interval)
-  Heterogeneous Complex Habitat
-  Soft Bottom Habitat

Area of Detail



Scale: 1:5,000



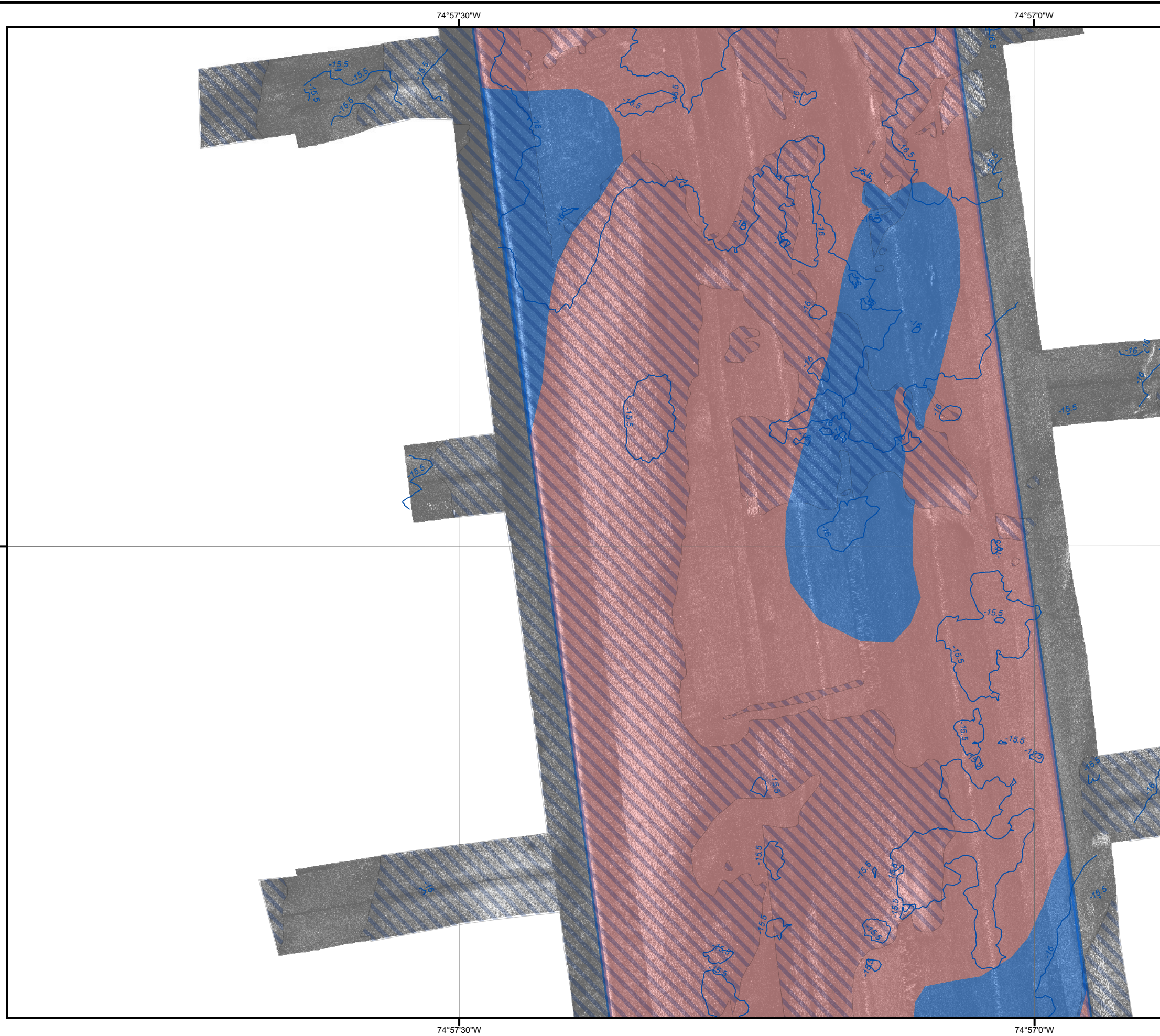
Source:
 1) ESRI, World Ocean Base
 3) GEMS, Detailed Bathymetry and Low-Frequency Side Scan Sonar, 2021






Habitat Maps
 Sheet 23 OF 82

Maryland Offshore Wind Project
 Offshore Maryland and Delaware


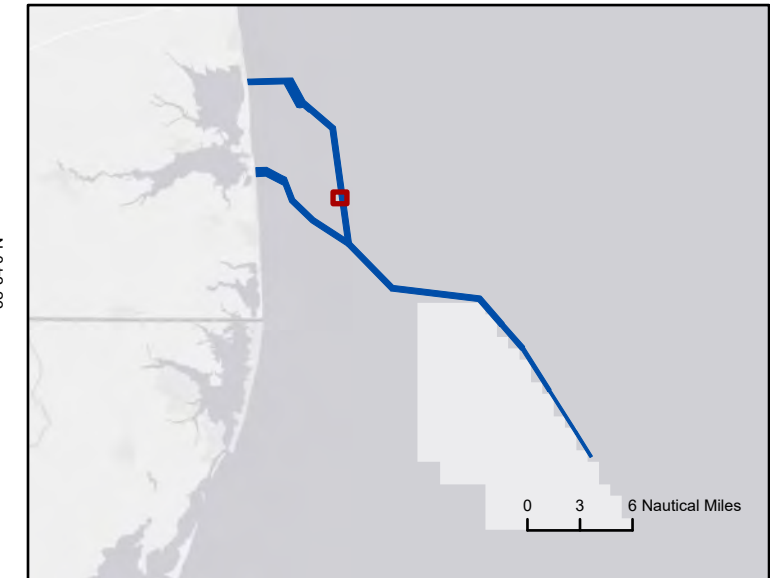


1:5,000 Complex Habitat Maps



-  Offshore Export Cable Corridor
-  Ripples
-  Bathymetry Depth Contour (0.5 m Interval)
-  Heterogeneous Complex Habitat
-  Soft Bottom Habitat

Area of Detail



Scale: 1:5,000

- Source:
- 1) ESRI, World Ocean Base
 - 3) GEMS, Detailed Bathymetry and Low-Frequency Side Scan Sonar, 2021



Habitat Maps

Sheet 24 OF 82

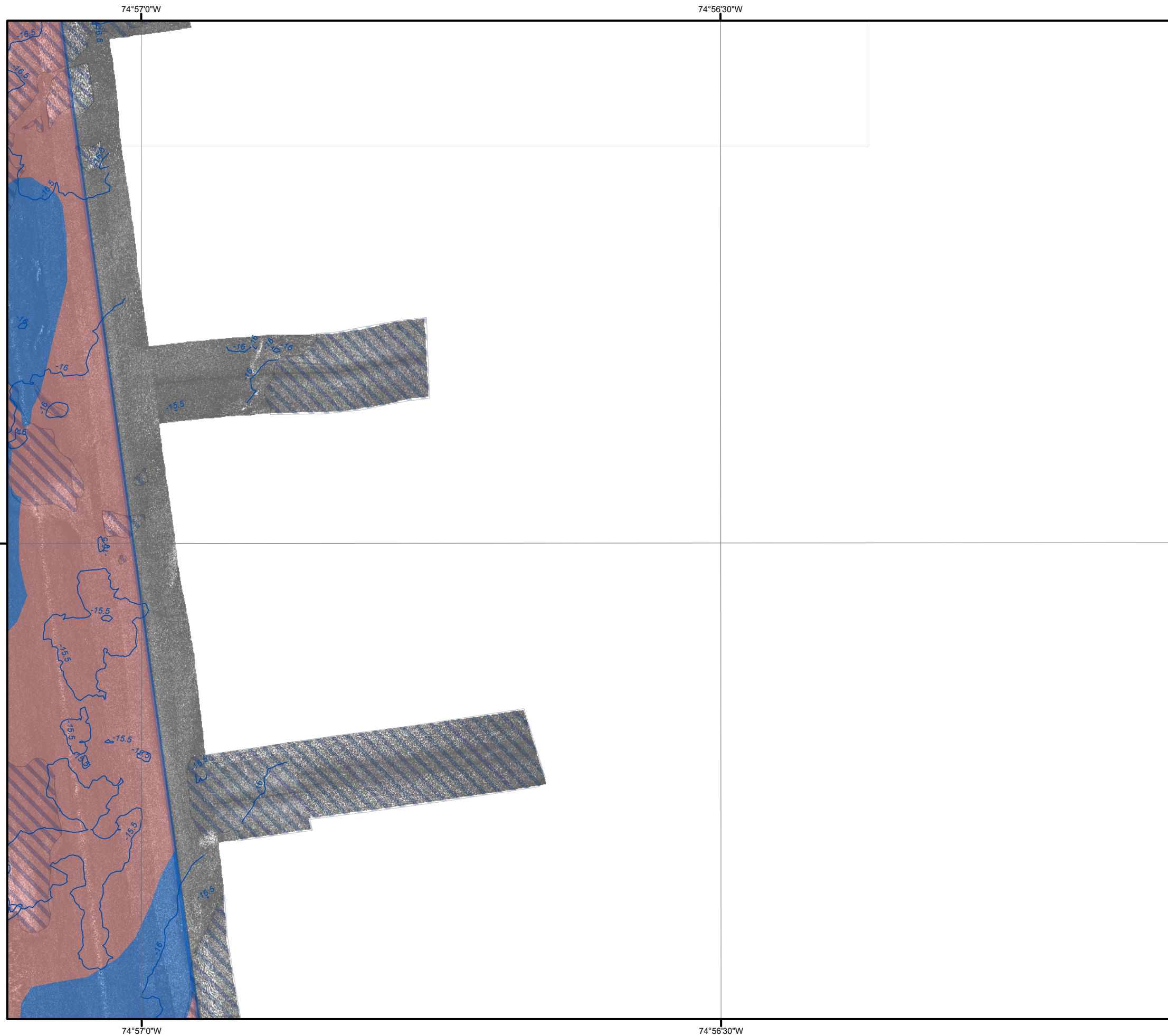
Maryland Offshore Wind Project
Offshore Maryland and Delaware








1:5,000 Complex Habitat Maps


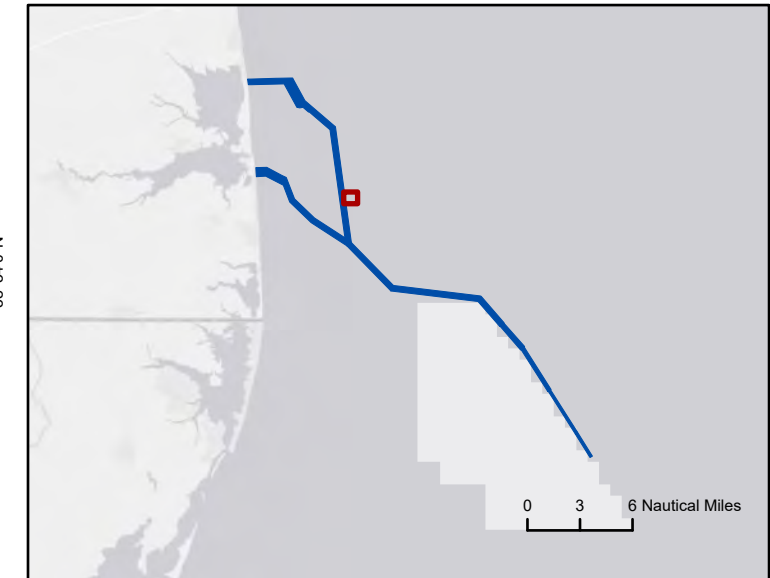
Drawing Date: 11/18/2021 11:06:00 AM Project Path: C:\Users\jacob\OneDrive\Documents\Benthic\BenthicComplexHabitat\BenthicComplexHabitat.aprx

© 2022 TRC, Inc.



-  Offshore Export Cable Corridor
-  Ripples
-  Bathymetry Depth Contour (0.5 m Interval)
-  Heterogeneous Complex Habitat
-  Soft Bottom Habitat

Area of Detail



Scale: 1:5,000



Source:
 1) ESRI, World Ocean Base
 3) GEMS, Detailed Bathymetry and Low-Frequency Side Scan Sonar, 2021

Habitat Maps
 Sheet 25 OF 82

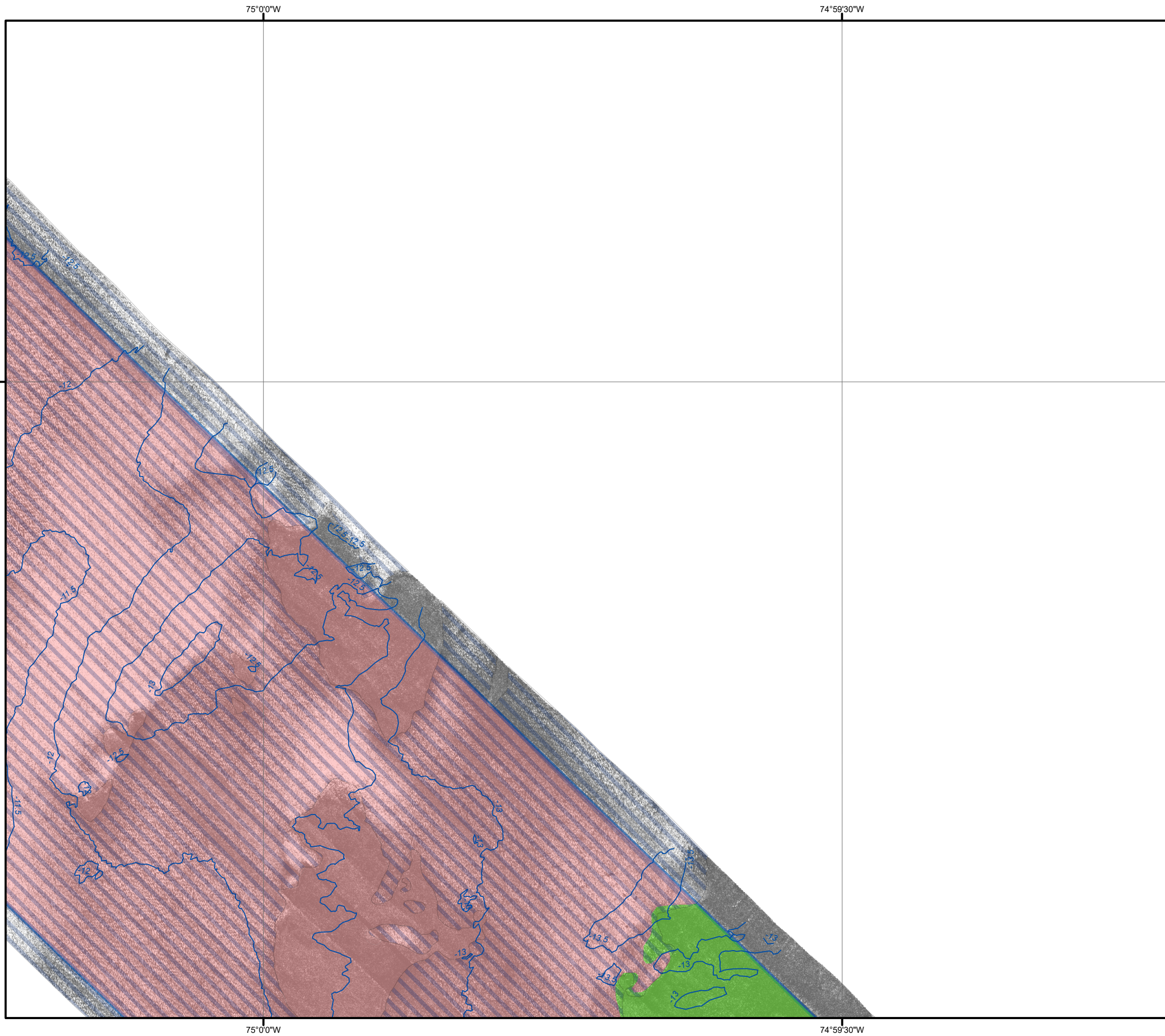
Maryland Offshore Wind Project
 Offshore Maryland and Delaware








1:5,000 Complex Habitat Maps

Drawing Date: 11/18/2021 11:04:10 AM Project: Benthic Data - US Wind MD04 Graphics\GIS\APRX\BenthicU167_BenthicTaxa_ComplexHabit2.aprx

© 2022 TRC, Inc.


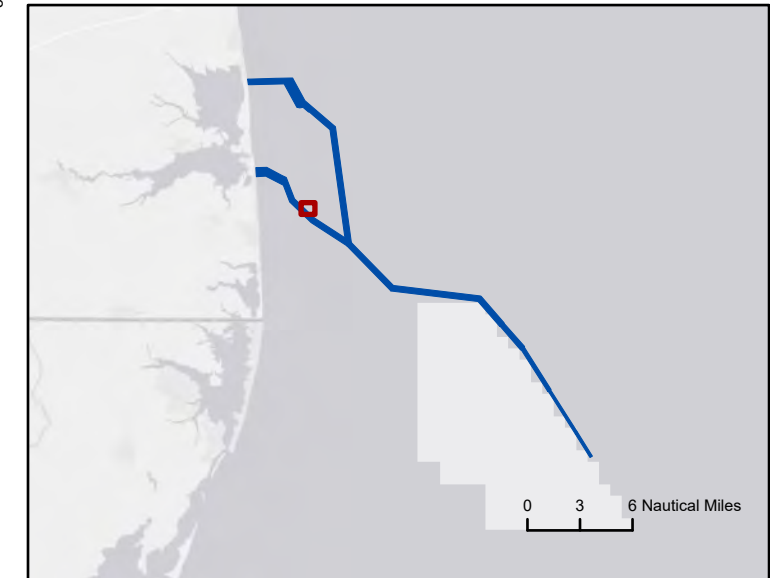


-  Offshore Export Cable Corridor
-  Ripples
-  Bathymetry Depth Contour (0.5 m Interval)
-  Complex Habitat
-  Soft Bottom Habitat

38°33'30"N

38°33'30"N

Area of Detail



Scale: 1:5,000



Source:
 1) ESRI, World Ocean Base
 3) GEMS, Detailed Bathymetry and Low-Frequency Side Scan Sonar, 2021

Habitat Maps
 Sheet 27 OF 82

Maryland Offshore Wind Project
 Offshore Maryland and Delaware



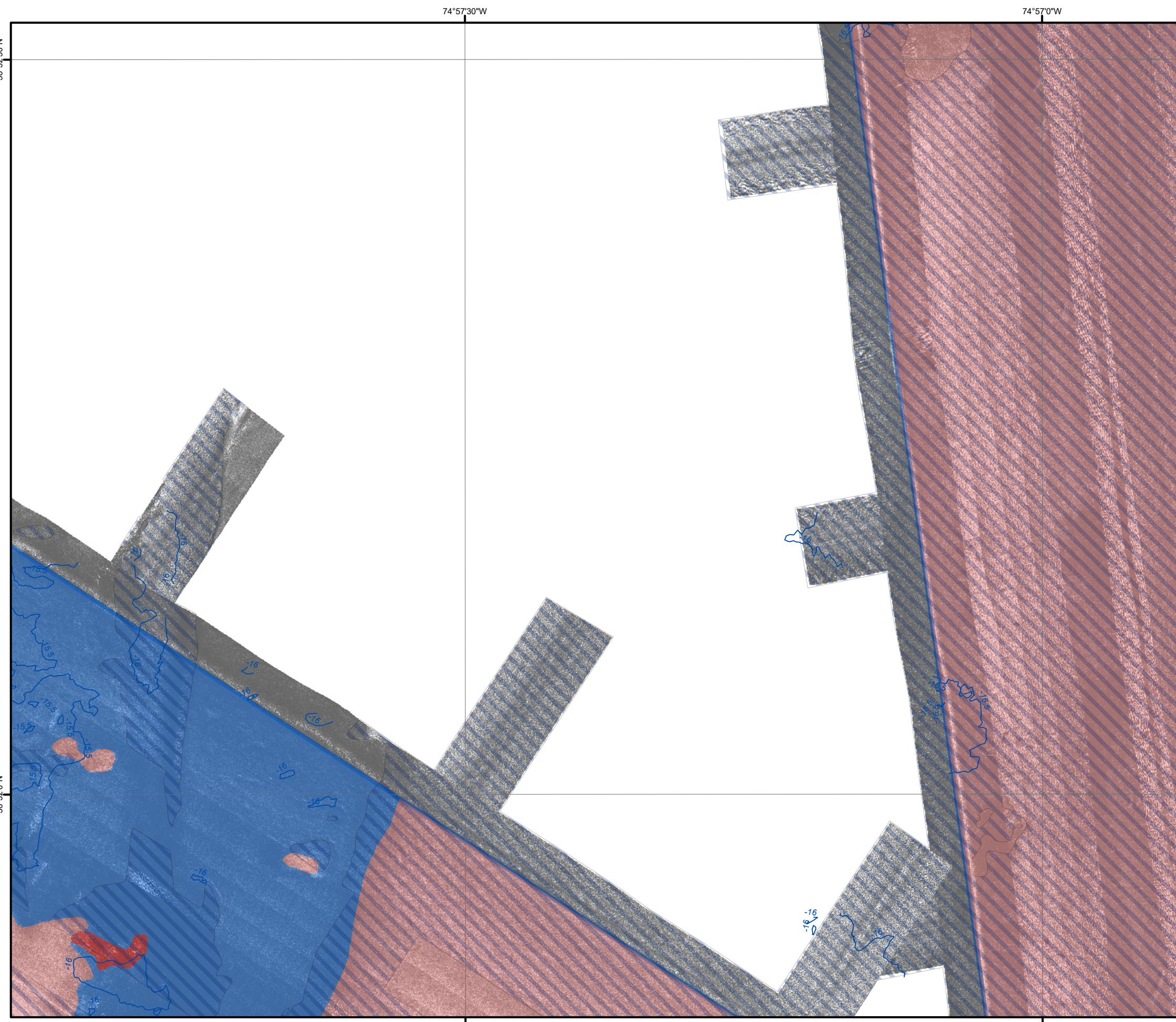
1:5,000 Complex Habitat Maps







75°00'W

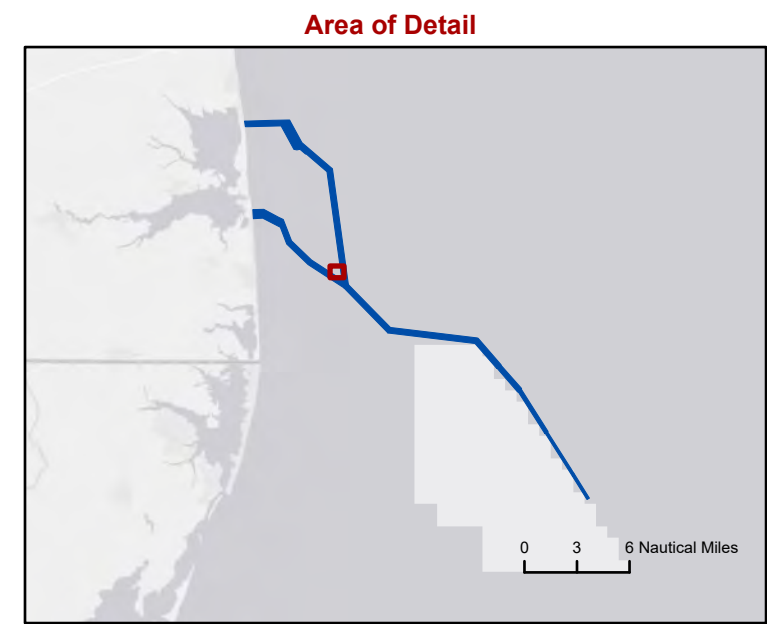
74°59'30"W

Drawing Date: 11/18/2021 11:04:11 AM Project: Benthic Data - US Wind MD04 Graphics\GIS\APR\BenthicU167 - BenthicTava - ComplexHabit2.aprx

© 2022 TRC, Inc.



-  Offshore Export Cable Corridor
-  Ripples
-  Bathymetry Depth Contour (0.5 m Interval)
-  Heterogeneous Complex Habitat
-  Large Grained Complex Habitat
-  Soft Bottom Habitat




0 500 1,000 Feet
Scale: 1:5,000



Source:
1) ESRI, World Ocean Base
3) GEMS, Detailed Bathymetry and Low-Frequency Side Scan Sonar, 2021

Habitat Maps
Sheet 33 OF 82

Maryland Offshore Wind Project
Offshore Maryland and Delaware

 1:5,000 Complex Habitat Maps

Drawing Date: 11/18/2021 11:04:11 AM Project Path: \\TRC\Projects\GIS\APR\BenthicU167 - US Wind MD04 - Graphics\GIS\APR\BenthicU167 - BenthicTava - ComplexHabit2.aprx


© 2022 TRC, Inc.







74°58'30"W

74°58'0"W

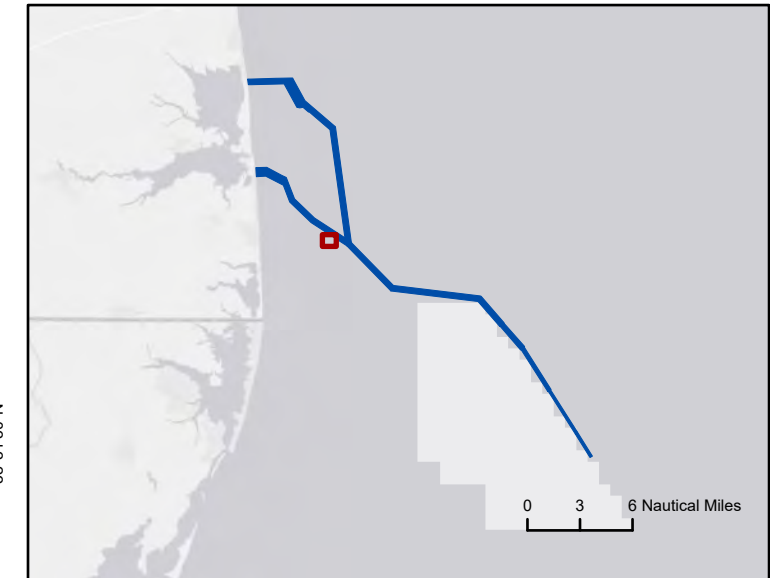
74°58'30"W

74°58'0"W



-  Offshore Export Cable Corridor
-  Ripples
-  Bathymetry Depth Contour (0.5 m Interval)
-  Heterogeneous Complex Habitat
-  Large Grained Complex Habitat
-  Soft Bottom Habitat

Area of Detail



Scale: 1:5,000



Source:
 1) ESRI, World Ocean Base
 3) GEMS, Detailed Bathymetry and Low-Frequency Side Scan Sonar, 2021

Habitat Maps
 Sheet 34 OF 82

Maryland Offshore Wind Project
 Offshore Maryland and Delaware



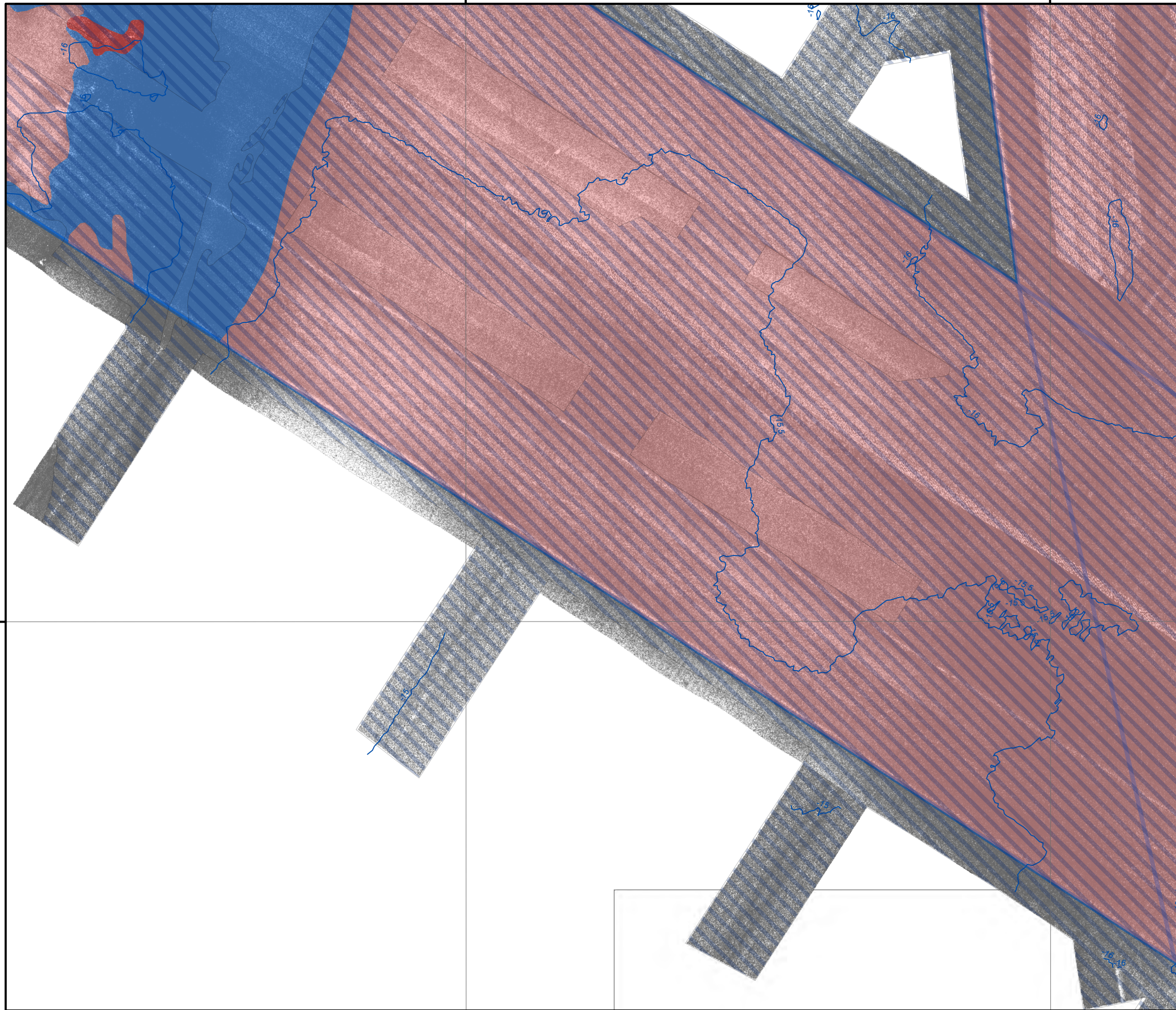
1:5,000 Complex Habitat Maps

Drawing Date: 11/18/2021 11:04:11 AM Project Path: \\proj\proj\GIS\APR\BenthicU167 - BenthicTaxa - ComplexHab2.aprx

38°31'30"N

74°57'30"W

74°57'0"W

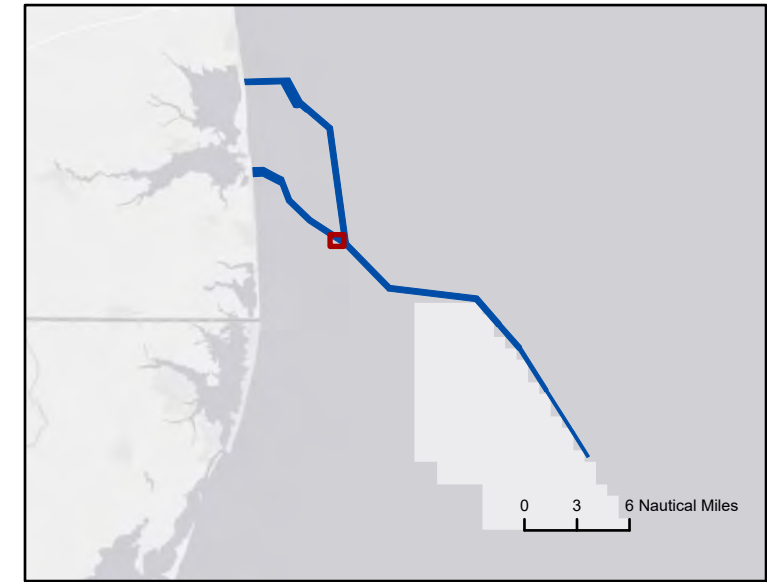


74°57'30"W

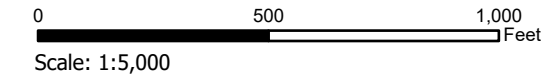
74°57'0"W

- Offshore Export Cable Corridor
- Ripples
- Bathymetry Depth Contour (0.5 m Interval)
- Heterogeneous Complex Habitat
- Large Grained Complex Habitat
- Soft Bottom Habitat

Area of Detail



38°31'30"N



Source:
 1) ESRI, World Ocean Base
 3) GEMS, Detailed Bathymetry and Low-Frequency Side Scan Sonar, 2021

Habitat Maps
 Sheet 35 OF 82

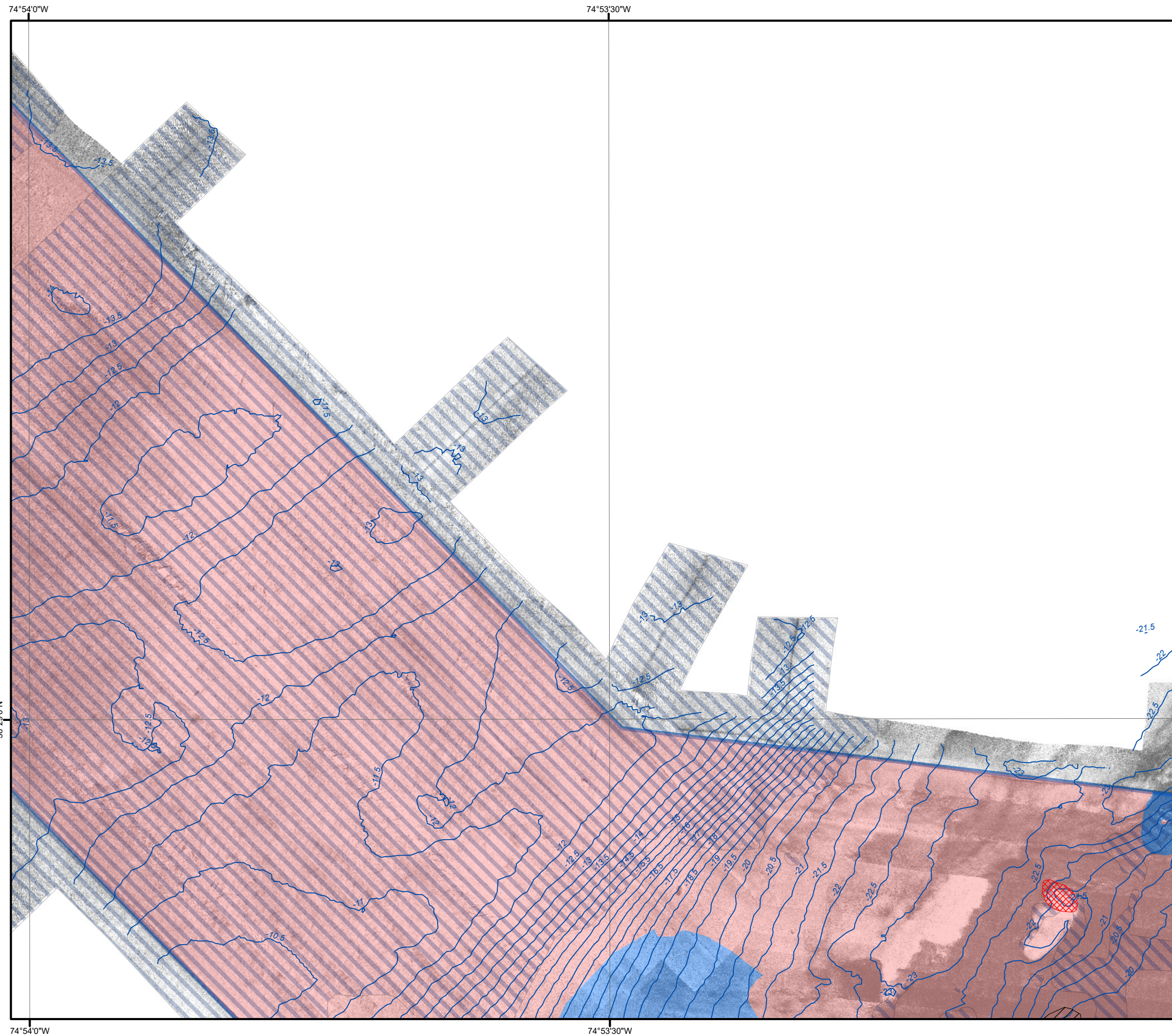
Maryland Offshore Wind Project
 Offshore Maryland and Delaware








TRC 1:5,000 Complex Habitat Maps

© 2022 TRC, Inc.


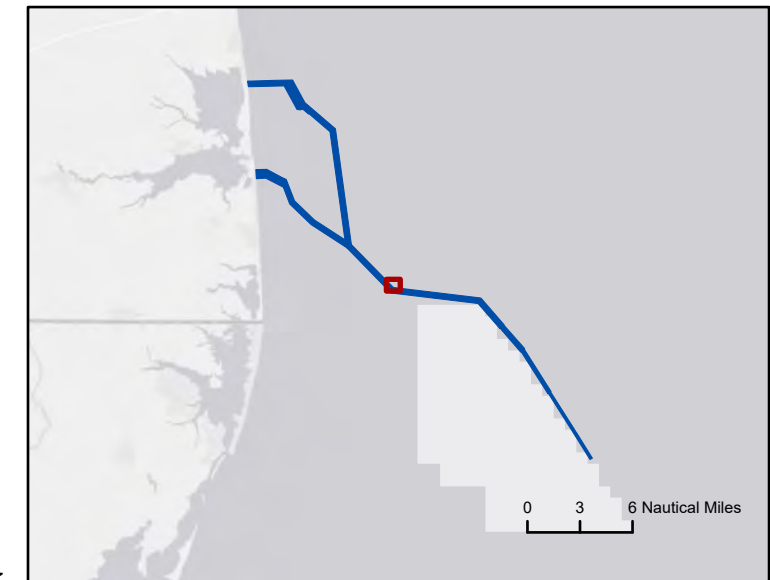
Drawing Date: 11/18/2021 11:04:10 AM Project: Benthic Data - US Wind MD04 Graphics: GISAPR\BenthicU167_BenthicTava_ComplexHab2.aprx

© 2022 TRC, Inc.



-  Offshore Export Cable Corridor
-  Ripples
-  Sand Waves Dune Field
-  Dunes
-  Bathymetry Depth Contour (0.5 m Interval)
-  Heterogeneous Complex Habitat
-  Soft Bottom Habitat

Area of Detail



Scale: 1:5,000

- Source:
- 1) ESRI, World Ocean Base
 - 3) GEMS, Detailed Bathymetry and Low-Frequency Side Scan Sonar, 2021



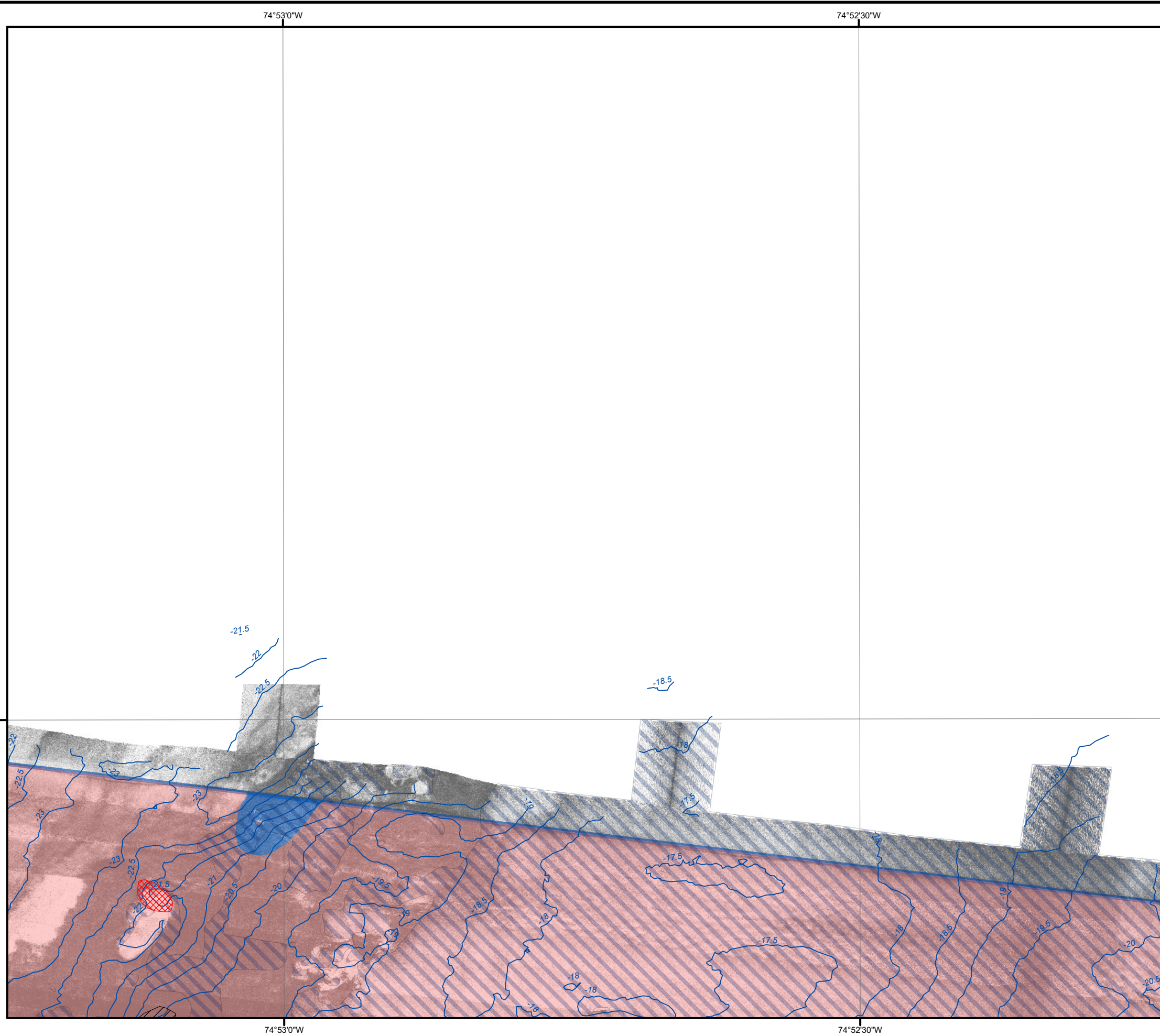
Habitat Maps








Sheet 36 OF 82

Maryland Offshore Wind Project
Offshore Maryland and Delaware


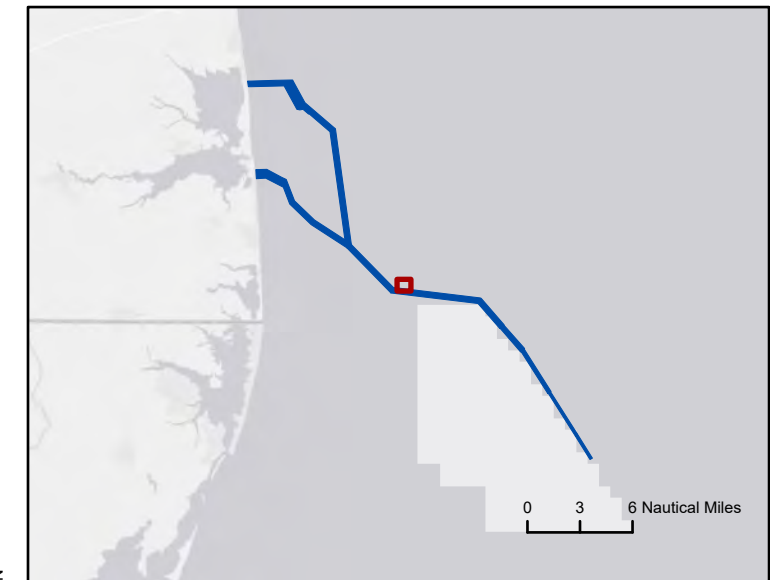


1:5,000 Complex Habitat Maps



-  Offshore Export Cable Corridor
-  Ripples
-  Sand Waves Dune Field
-  Dunes
-  Bathymetry Depth Contour (0.5 m Interval)
-  Heterogeneous Complex Habitat
-  Soft Bottom Habitat

Area of Detail



Scale: 1:5,000



- Source:
- 1) ESRI, World Ocean Base
 - 3) GEMS, Detailed Bathymetry and Low-Frequency Side Scan Sonar, 2021

Habitat Maps

Sheet 37 OF 82

Maryland Offshore Wind Project
Offshore Maryland and Delaware




1:5,000 Complex Habitat Maps







Drawing Date: 11/18/2021 11:04:11 AM Project Path: \\proj\proj\GIS\APR\BenthicU167 - BenthicTaxa - ComplexHab2.aprx

© 2022 TRC, Inc.

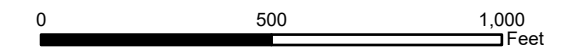
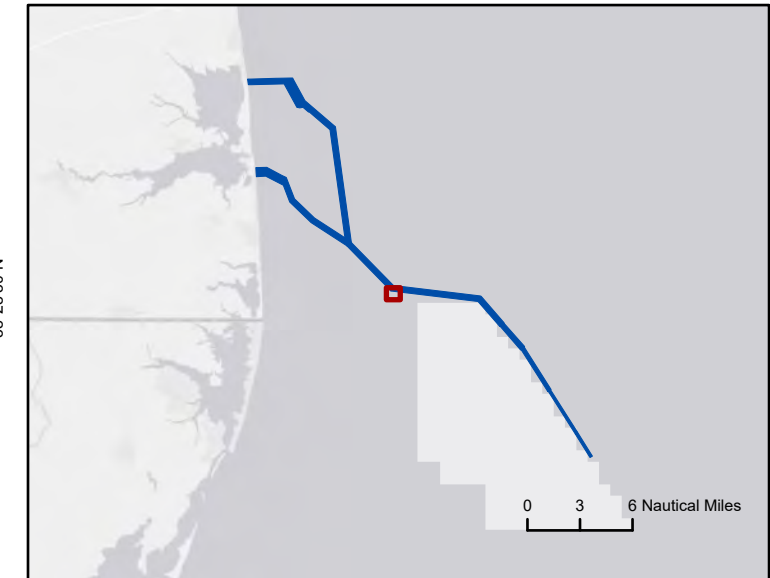
74°54'0"W

74°53'30"W



-  Offshore Export Cable Corridor
-  Ripples
-  Sand Waves Dune Field
-  Bathymetry Depth Contour (0.5 m Interval)
-  Heterogeneous Complex Habitat
-  Soft Bottom Habitat

Area of Detail



Scale: 1:5,000



Source:
 1) ESRI, World Ocean Base
 3) GEMS, Detailed Bathymetry and Low-Frequency Side Scan Sonar, 2021

Habitat Maps
 Sheet 38 OF 82

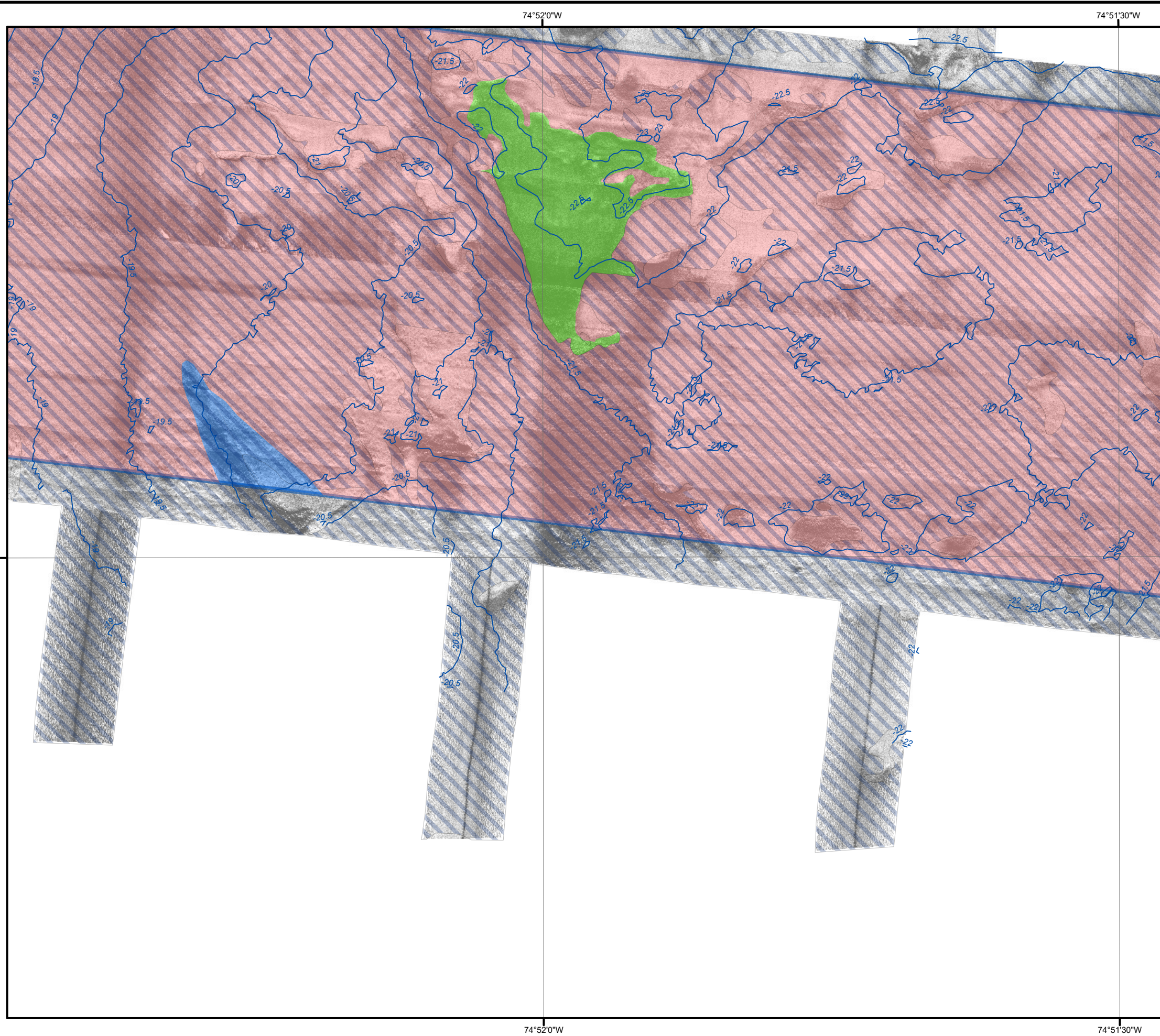
Maryland Offshore Wind Project
 Offshore Maryland and Delaware









1:5,000 Complex Habitat Maps

74°54'0"W

74°53'30"W



-  Offshore Export Cable Corridor
-  Ripples
-  Bathymetry Depth Contour (0.5 m Interval)
-  Complex Habitat
-  Heterogeneous Complex Habitat
-  Soft Bottom Habitat

Area of Detail




Scale: 1:5,000

Source:
 1) ESRI, World Ocean Base
 3) GEMS, Detailed Bathymetry and Low-Frequency Side Scan Sonar, 2021



Habitat Maps
 Sheet 39 OF 82

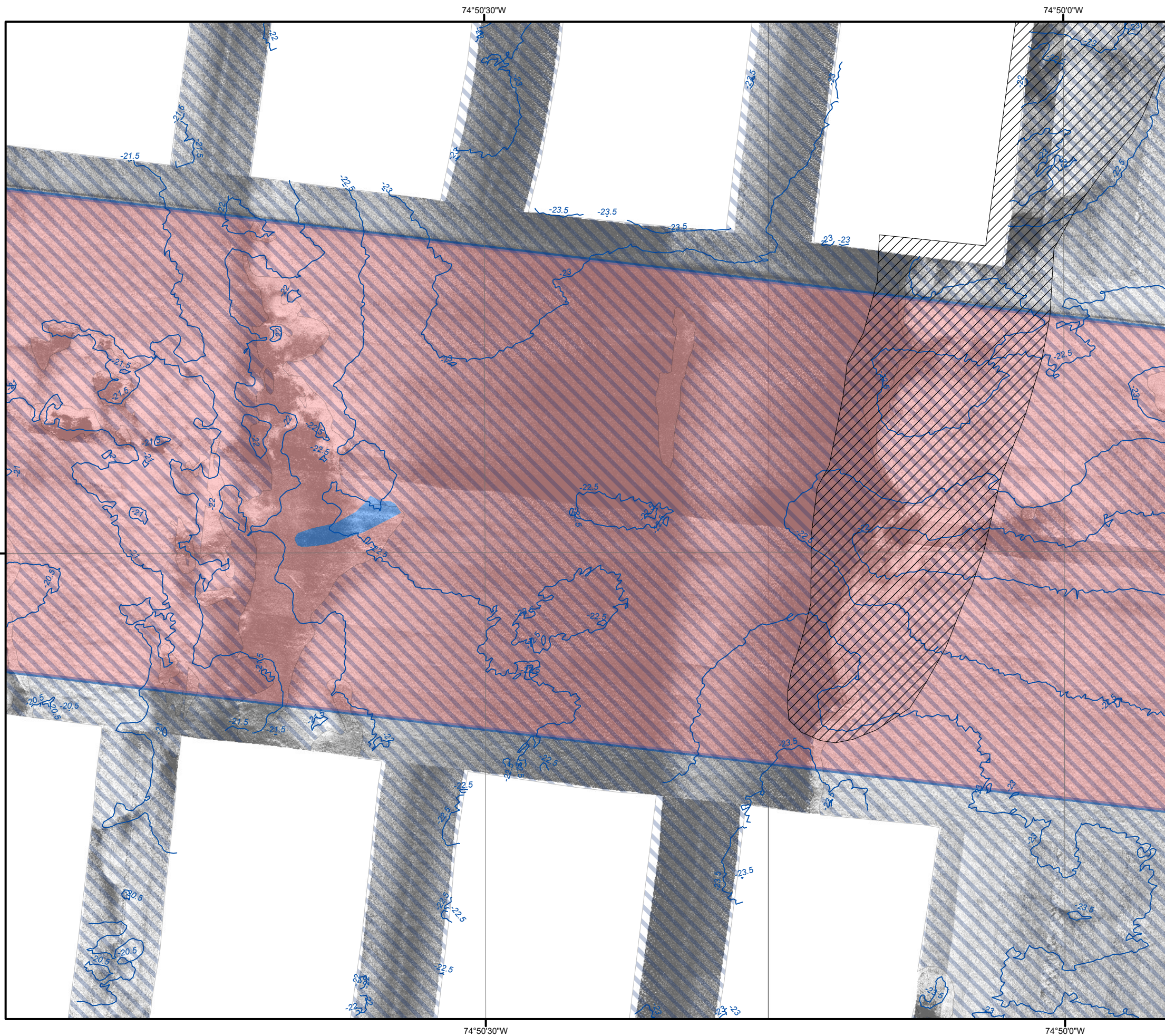
Maryland Offshore Wind Project
 Offshore Maryland and Delaware









1:5,000 Complex Habitat Maps


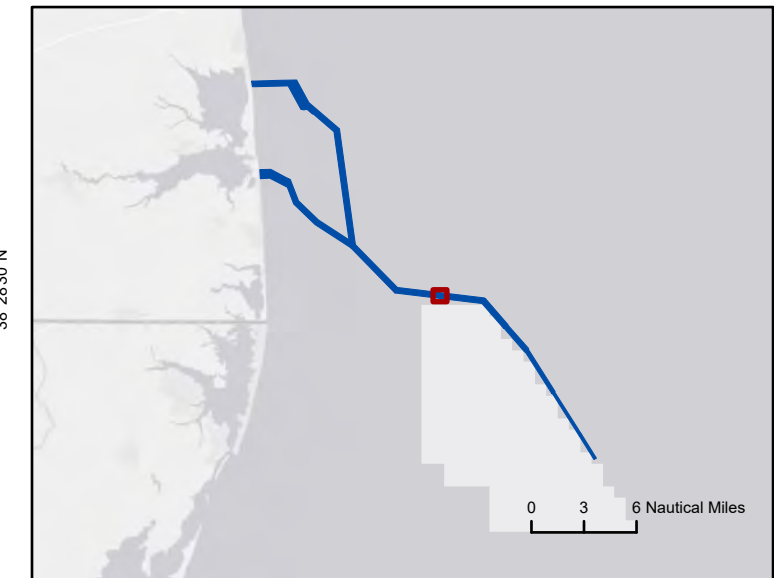
Drawing Date: 11/18/2022 11:04:11 AM Project: Benthic Habitat Mapping - US Wind MD04 Graphics: GISAPR\BenthicU167_BenthicTava_ComplexHabit2.aprx

© 2022 TRC, Inc.



-  Offshore Export Cable Corridor
-  Ripples
-  Sand Waves Dune Field
-  Bathymetry Depth Contour (0.5 m Interval)
-  Heterogeneous Complex Habitat
-  Soft Bottom Habitat

Area of Detail



Scale: 1:5,000



Source:
 1) ESRI, World Ocean Base
 3) GEMS, Detailed Bathymetry and Low-Frequency Side Scan Sonar, 2021

Habitat Maps

Sheet 40 OF 82

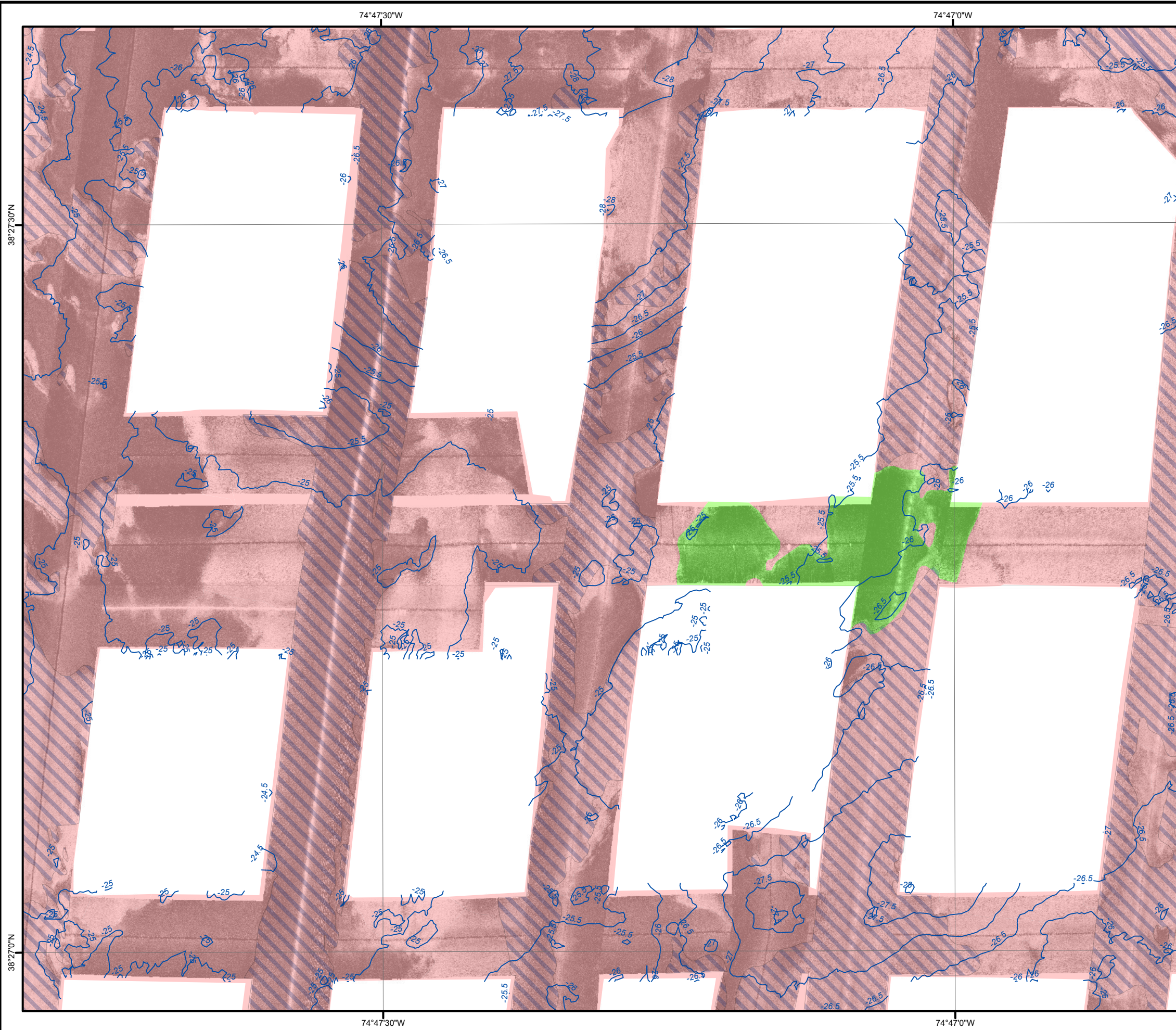
Maryland Offshore Wind Project
Offshore Maryland and Delaware








1:5,000 Complex Habitat Maps


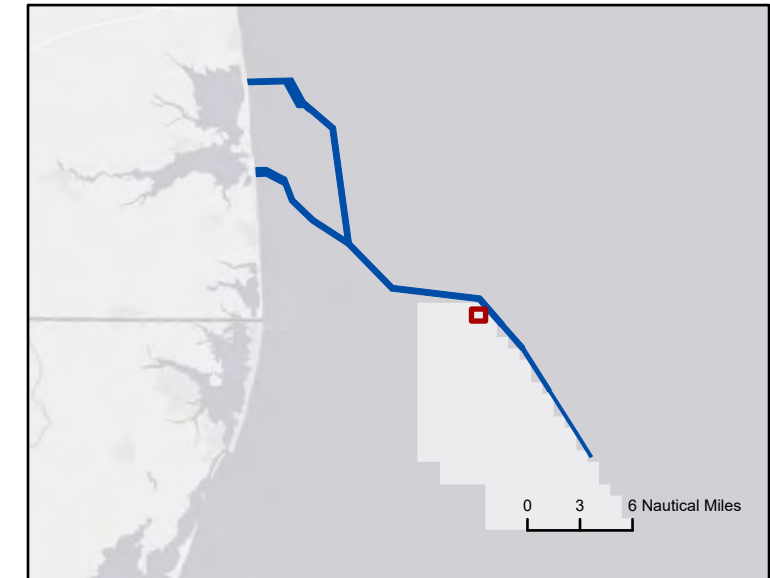
Drawing Date: 11/18/2021 11:04:11 AM Project Path: \\TRC\GIS\APR\BenthicU167 - US Wind MD\04_Graphics\GIS\APR\BenthicU167 - BenthicTaxa - ComplexHabit2.aprx

© 2022 TRC, Inc.




-  Offshore Export Cable Corridor
-  Ripples
-  Bathymetry Depth Contour (0.5 m Interval)
-  Complex Habitat
-  Soft Bottom Habitat

Area of Detail



Scale: 1:5,000

- Source:
- 1) ESRI, World Ocean Base
 - 3) GEMS, Detailed Bathymetry and Low-Frequency Side Scan Sonar, 2021








Habitat Maps
Sheet 42 OF 82

Maryland Offshore Wind Project
Offshore Maryland and Delaware


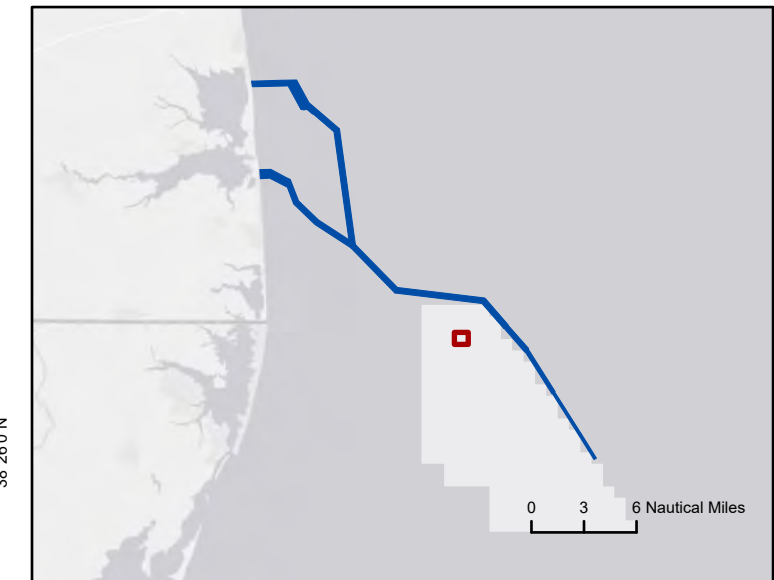


1:5,000 Complex Habitat Maps



-  Ripples
-  Bathymetry Depth Contour (0.5 m Interval)
-  Large Grained Complex Habitat
-  Soft Bottom Habitat

Area of Detail



Source:
 1) ESRI, World Ocean Base
 3) GEMS, Detailed Bathymetry and Low-Frequency Side Scan Sonar, 2021

Habitat Maps
 Sheet 44 OF 82

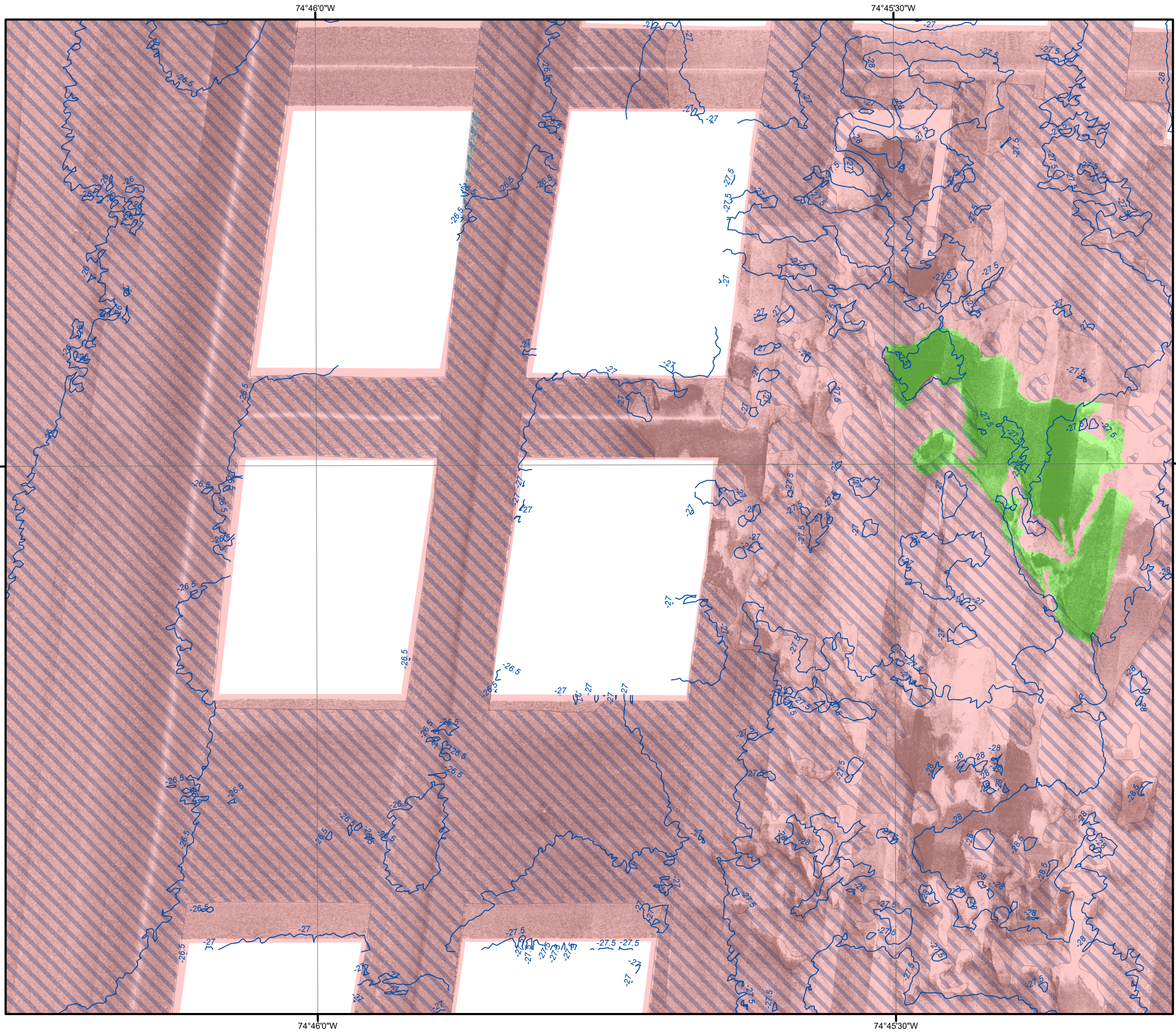
Maryland Offshore Wind Project
 Offshore Maryland and Delaware







1:5,000 Complex Habitat Maps

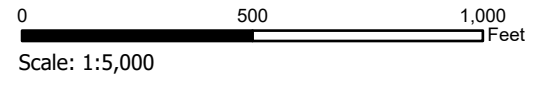
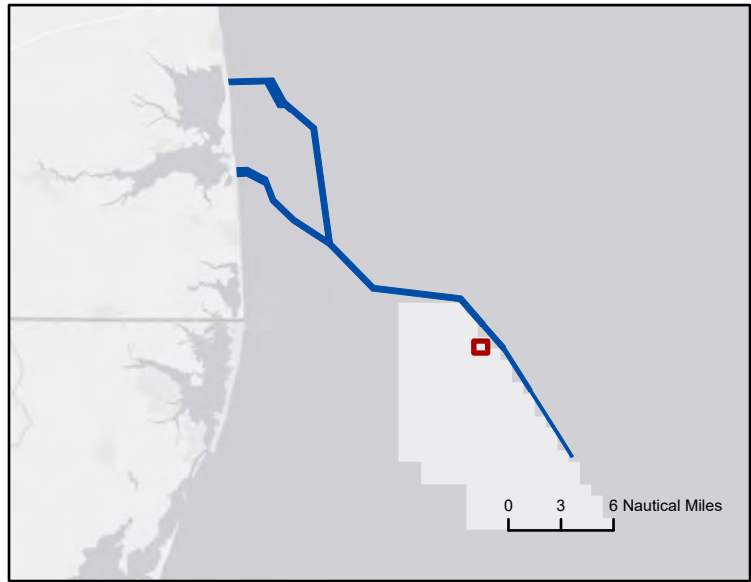
Drawing Date: 11/18/2021 11:04:11 AM Project Path: \\proj\GIS\APR\BenthicU167 - US Wind MD04_Graphics\GIS\APR\BenthicU167 - BenthicTaxa_ComplexHab2.aprx

© 2022 TRC, Inc.



-  Ripples
-  Bathymetry Depth Contour (0.5 m Interval)
-  Complex Habitat
-  Soft Bottom Habitat

Area of Detail



Source:
 1) ESRI, World Ocean Base
 3) GEMS, Detailed Bathymetry and Low-Frequency Side Scan Sonar, 2021

Habitat Maps
 Sheet 46 OF 82


Maryland Offshore Wind Project
 Offshore Maryland and Delaware








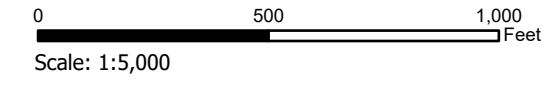
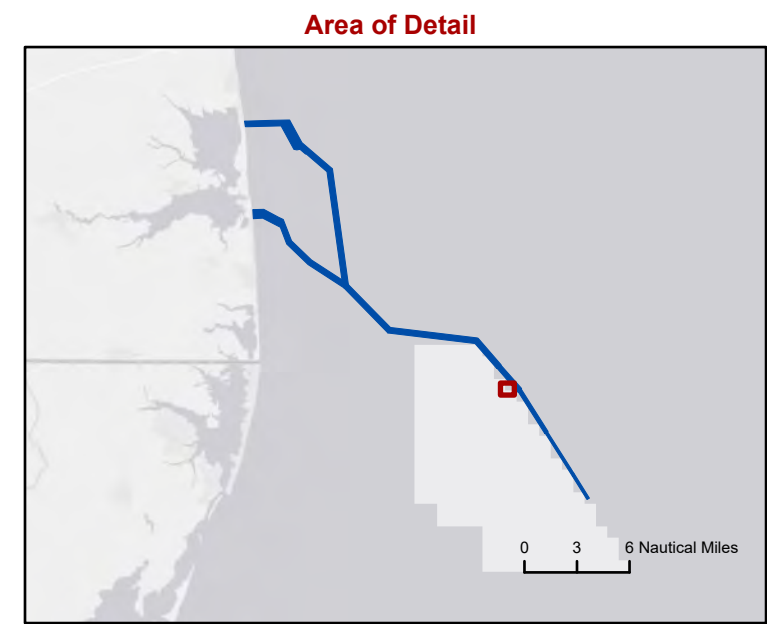
1:5,000 Complex Habitat Maps

Drawing Date: 11/18/2021 11:04:10 AM Project: Benthic Habitat Maps - US Wind MD04 Graphics\GIS\APRX\BenthicU167_BenthicTava_ComplexHab2.aprx

© 2022 TRC, Inc.




-  Offshore Export Cable Corridor
-  Ripples
-  Bathymetry Depth Contour (0.5 m Interval)
-  Complex Habitat
-  Soft Bottom Habitat



Source:
 1) ESRI, World Ocean Base
 3) GEMS, Detailed Bathymetry and Low-Frequency Side Scan Sonar, 2021

Habitat Maps
 Sheet 47 OF 82

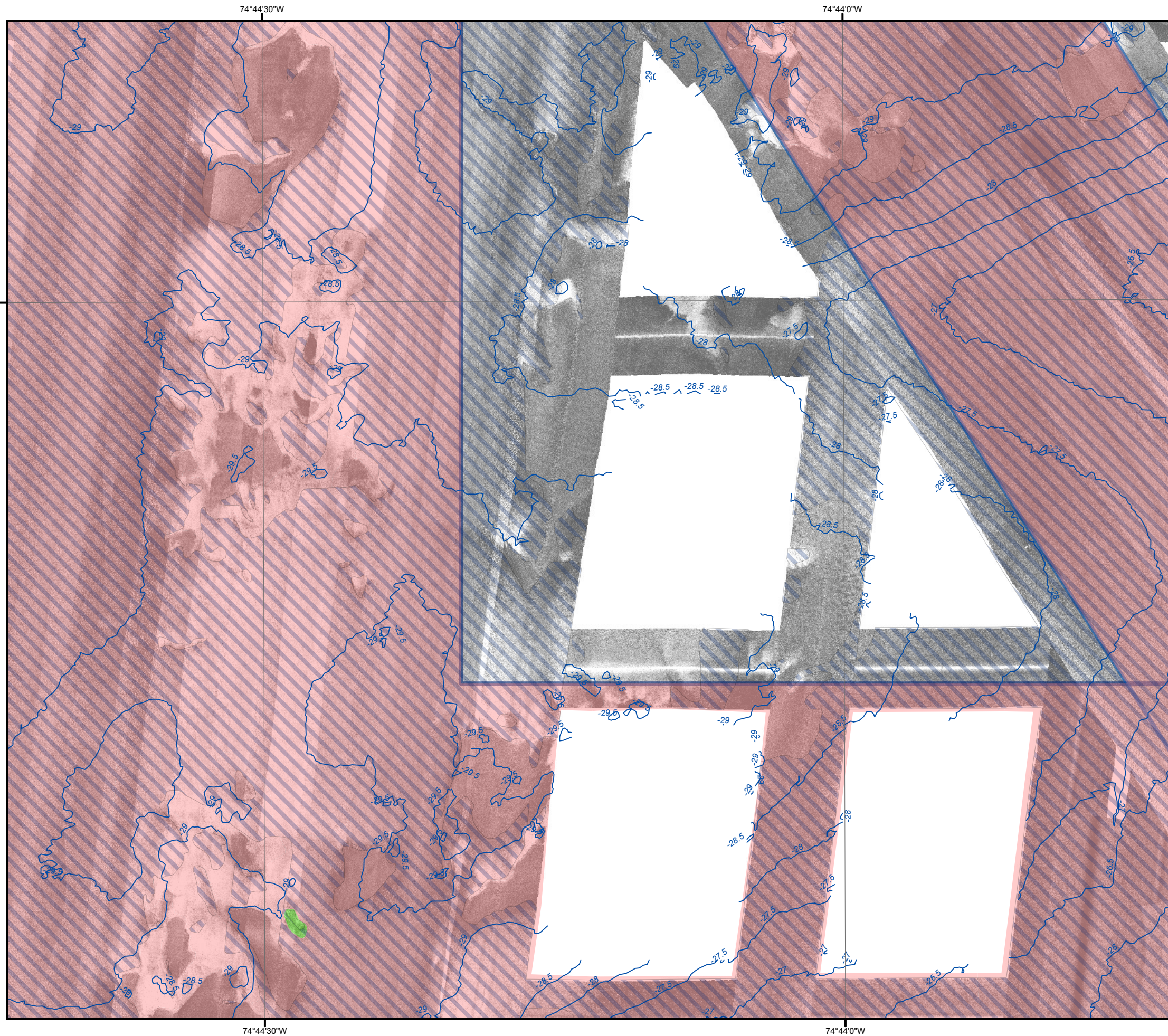
Maryland Offshore Wind Project
 Offshore Maryland and Delaware








1:5,000 Complex Habitat Maps


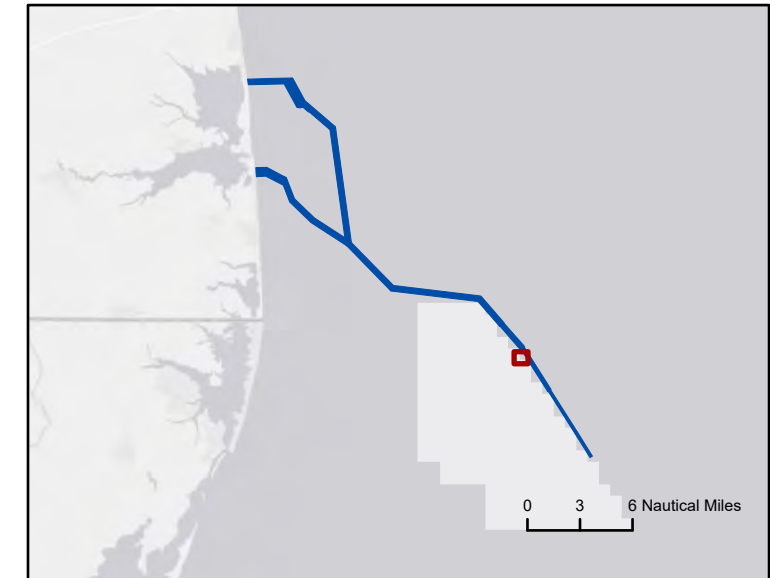
Drawing Date: 11/18/2021 11:09:00 AM Project Path: \\proj\proj\GIS\APR\BenthicU167 - US Wind MD04 - Graphics\GIS\APR\BenthicU167 - BenthicTava - ComplexHab2.aprx

© 2022 TRC, Inc.



-  Offshore Export Cable Corridor
-  Ripples
-  Bathymetry Depth Contour (0.5 m Interval)
-  Complex Habitat
-  Soft Bottom Habitat

Area of Detail



Scale: 1:5,000

- Source:
- 1) ESRI, World Ocean Base
 - 3) GEMS, Detailed Bathymetry and Low-Frequency Side Scan Sonar, 2021



Habitat Maps
Sheet 48 OF 82

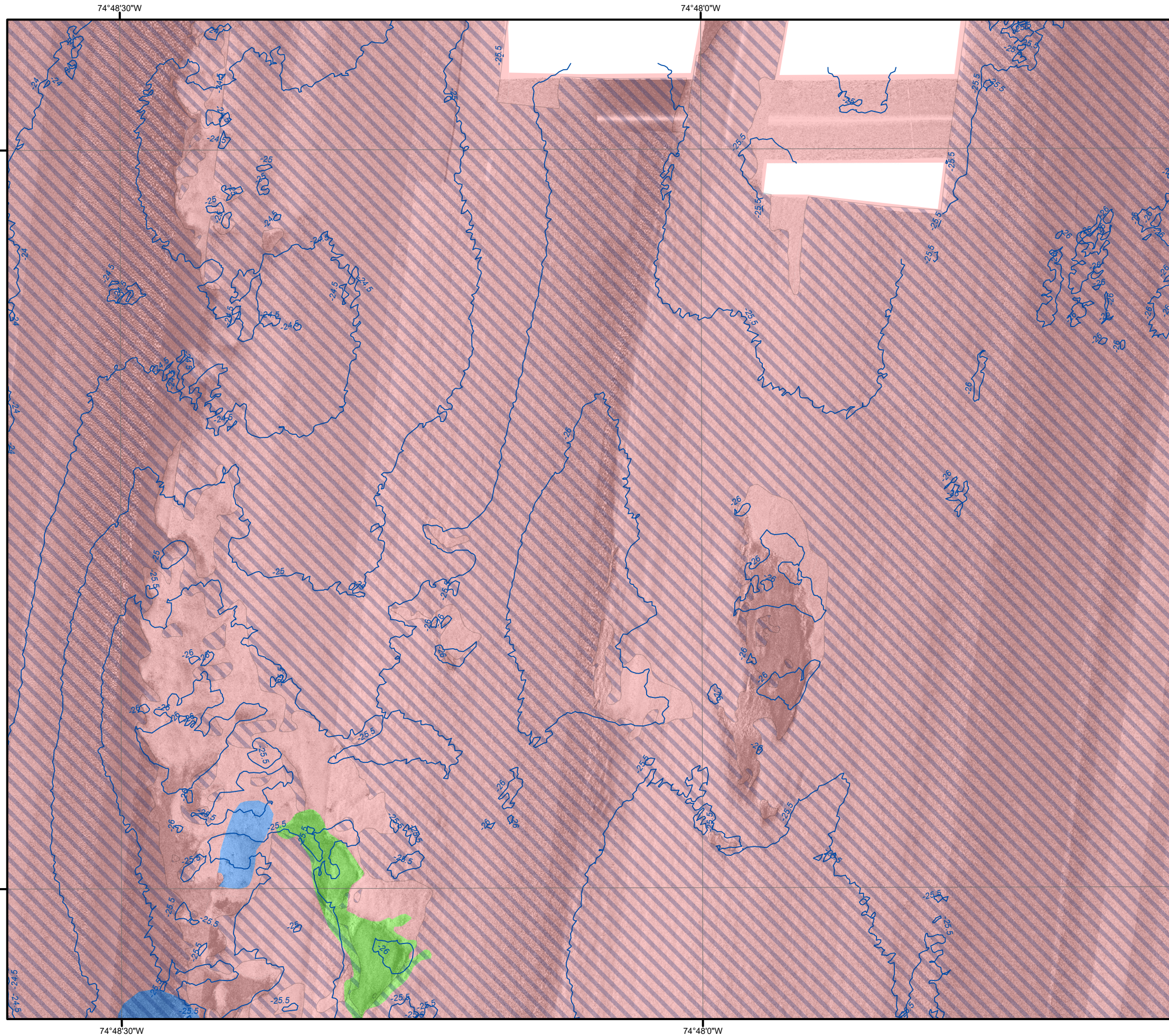
Maryland Offshore Wind Project
Offshore Maryland and Delaware








1:5,000 Complex Habitat Maps


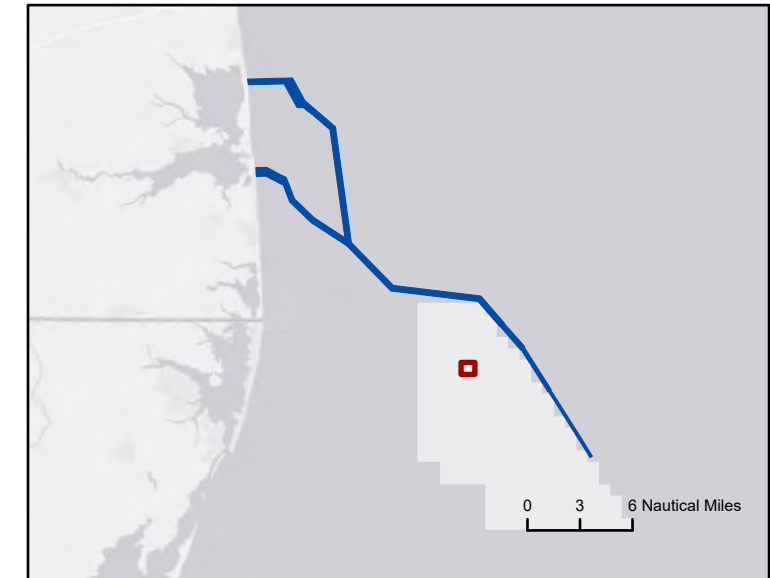
Drawing Date: 11/18/2021 11:04:10 AM Project Path: C:\Users\trc\Documents\Projects\GIS\APR\BenthicU167 - US Wind MD04_Graphics\GIS\APR\BenthicU167 - BenthicTaxa_ComplexHab2.aprx

© 2022 TRC, Inc.



-  Ripples
-  Bathymetry Depth Contour (0.5 m Interval)
-  Complex Habitat
-  Heterogeneous Complex Habitat
-  Soft Bottom Habitat

Area of Detail



Scale: 1:5,000

- Source:
- 1) ESRI, World Ocean Base
 - 3) GEMS, Detailed Bathymetry and Low-Frequency Side Scan Sonar, 2021









Habitat Maps
Sheet 49 OF 82

Maryland Offshore Wind Project
Offshore Maryland and Delaware

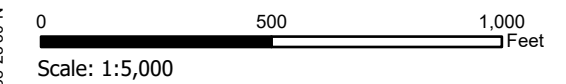
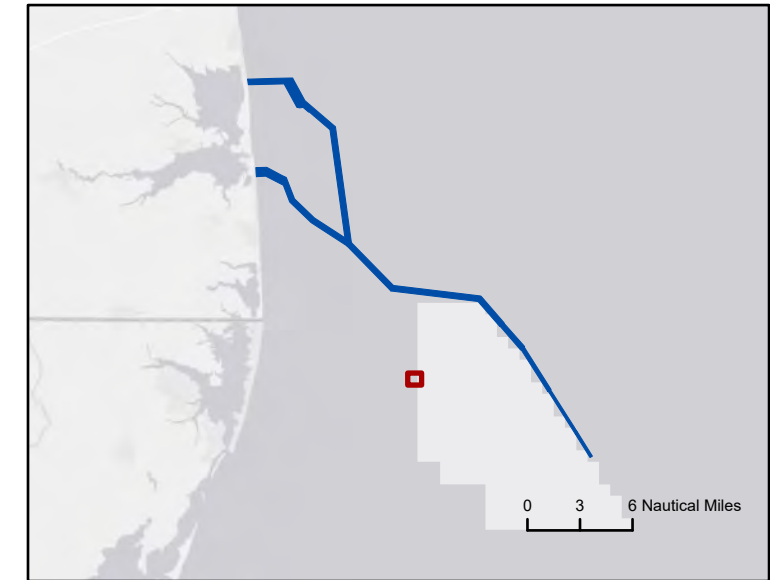


1:5,000 Complex Habitat Maps



-  Ripples
-  Sand Waves Dune Field
-  Bathymetry Depth Contour (0.5 m Interval)
-  Complex Habitat
-  Soft Bottom Habitat

Area of Detail



Scale: 1:5,000



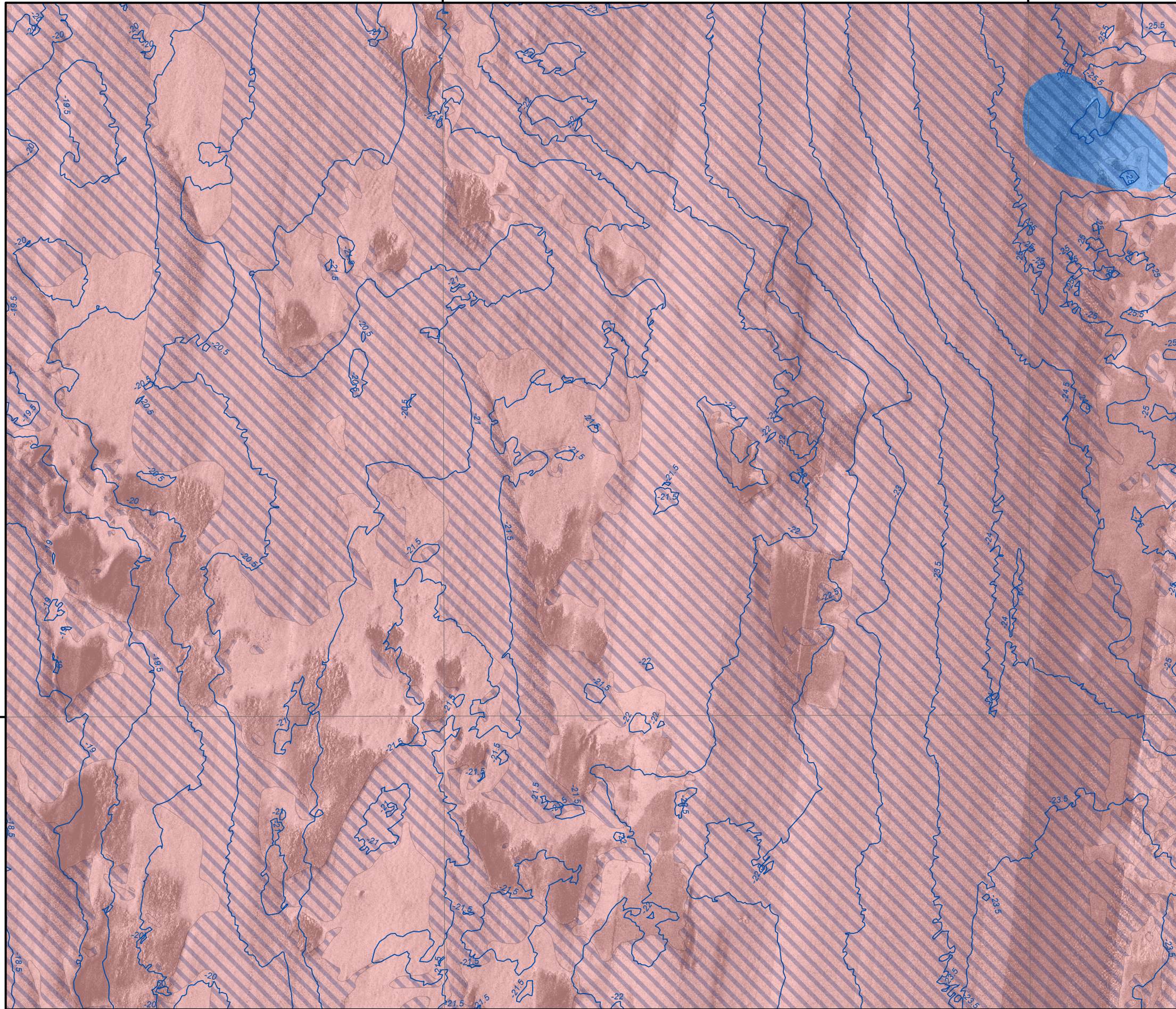
- Source:
- 1) ESRI, World Ocean Base
 - 3) GEMS, Detailed Bathymetry and Low-Frequency Side Scan Sonar, 2021





Habitat Maps
Sheet 50 OF 82

Maryland Offshore Wind Project
Offshore Maryland and Delaware

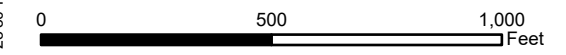
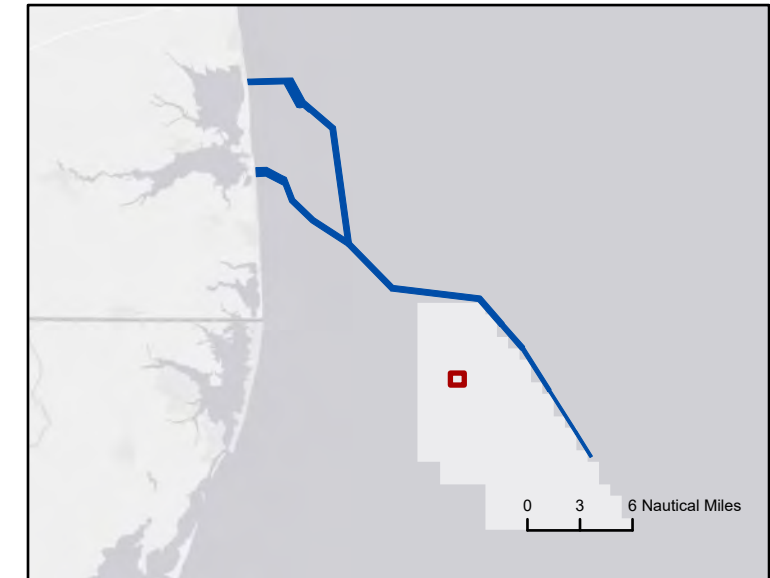


1:5,000 Complex Habitat Maps



-  Ripples
-  Bathymetry Depth Contour (0.5 m Interval)
-  Heterogeneous Complex Habitat
-  Soft Bottom Habitat

Area of Detail



Scale: 1:5,000

- Source:
- 1) ESRI, World Ocean Base
 - 3) GEMS, Detailed Bathymetry and Low-Frequency Side Scan Sonar, 2021

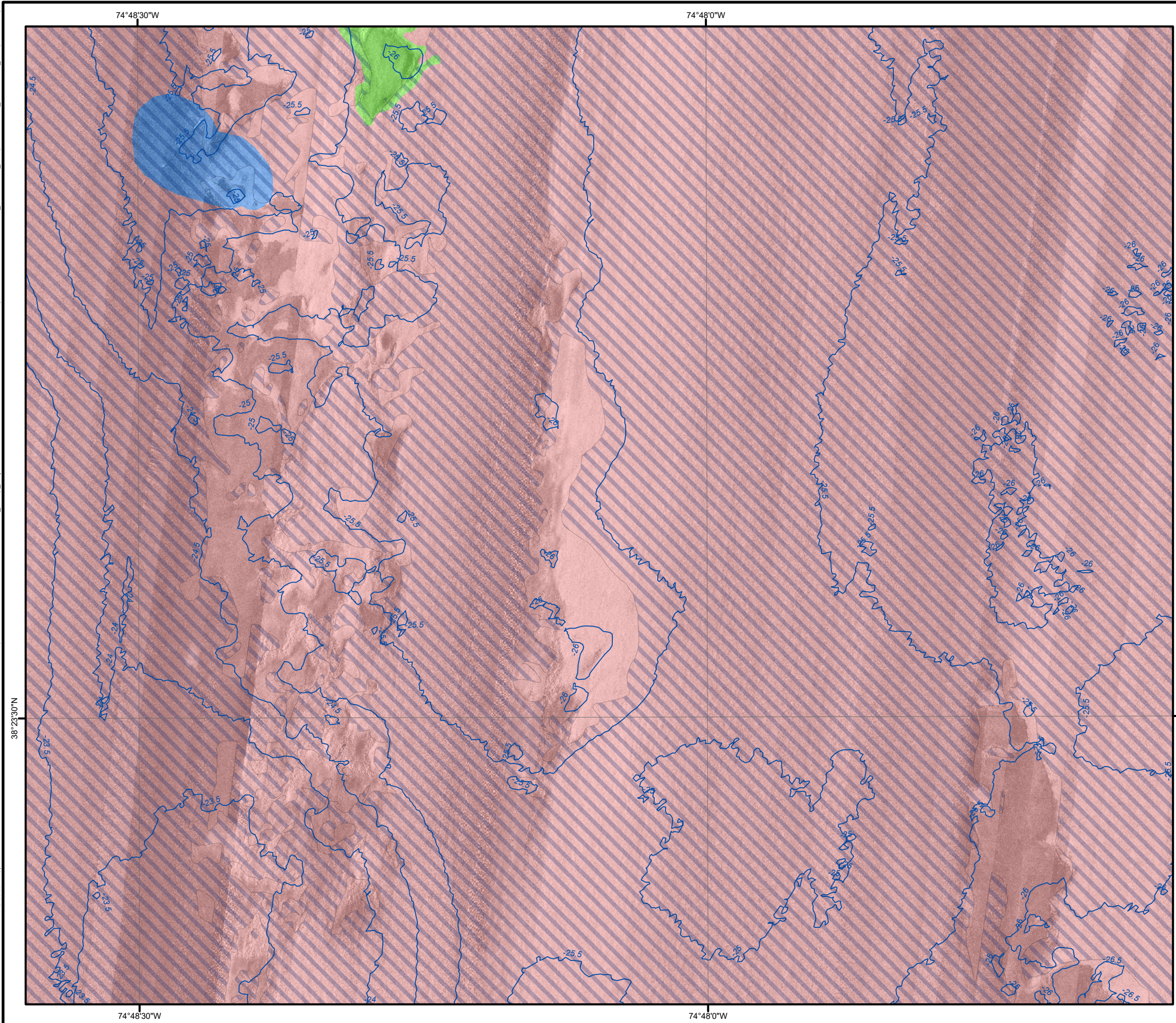







Habitat Maps
Sheet 52 OF 82

Maryland Offshore Wind Project
Offshore Maryland and Delaware

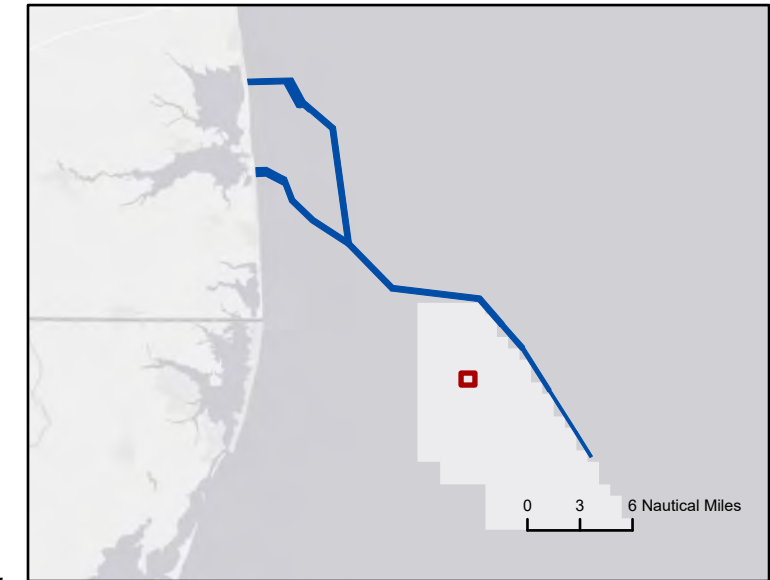


1:5,000 Complex Habitat Maps



-  Ripples
-  Bathymetry Depth Contour (0.5 m Interval)
-  Complex Habitat
-  Heterogeneous Complex Habitat
-  Soft Bottom Habitat

Area of Detail



Source:
 1) ESRI, World Ocean Base
 3) GEMS, Detailed Bathymetry and Low-Frequency Side Scan Sonar, 2021

Habitat Maps
 Sheet 53 OF 82

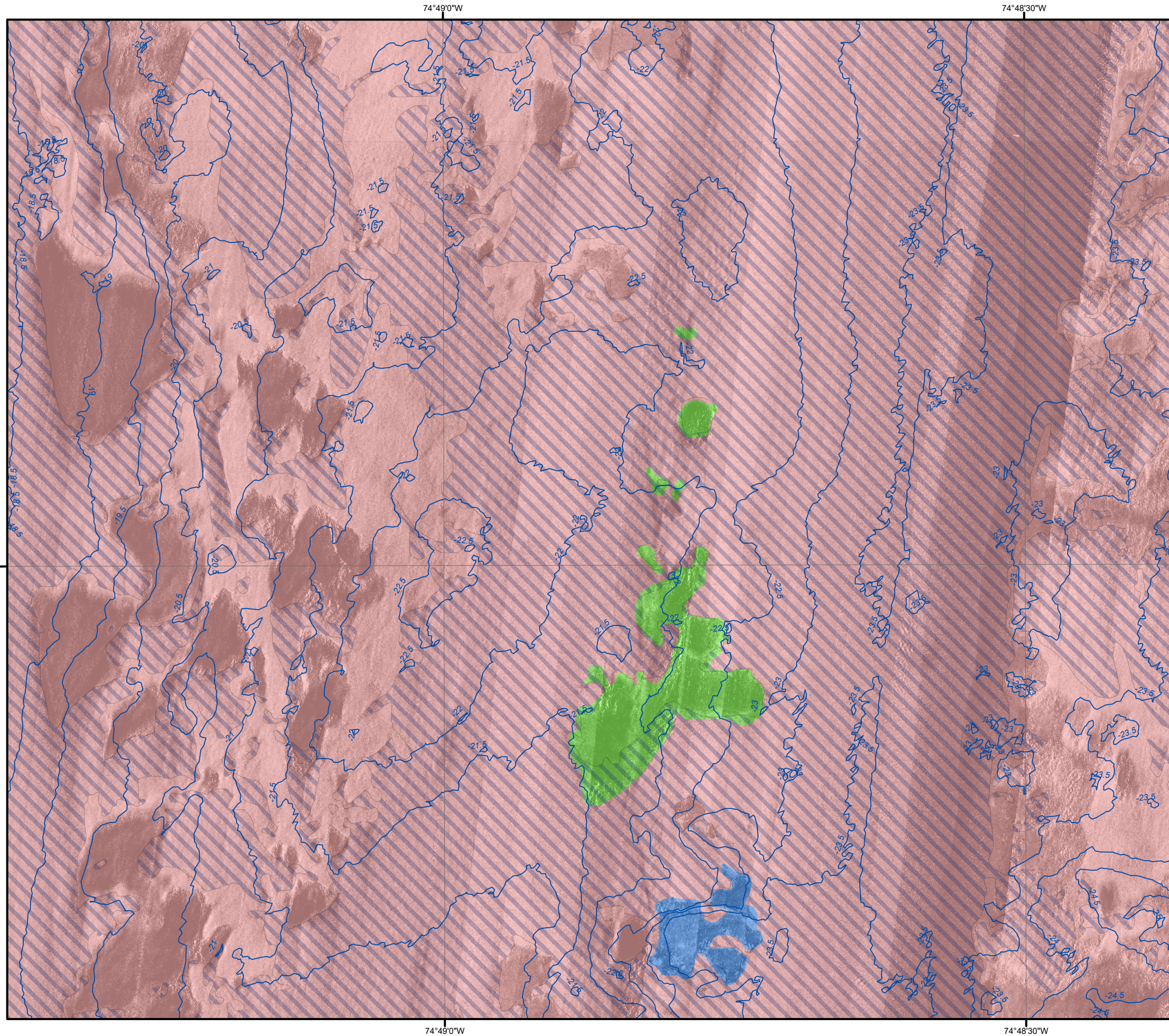
Maryland Offshore Wind Project
 Offshore Maryland and Delaware








1:5,000 Complex Habitat Maps

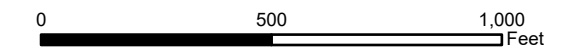
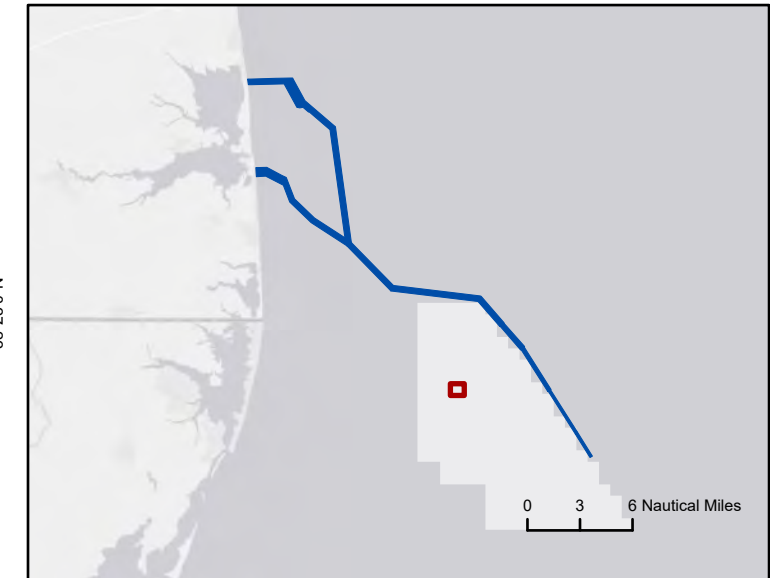
Drawing Date: 11/18/2021 11:06:00 AM Project: Benthic Habitat Mapping - US Wind MD04 Graphics: GISAPR\BenthicU167_BenthicTaxa_ComplexHab2.aprx

© 2022 TRC, Inc.



-  Ripples
-  Bathymetry Depth Contour (0.5 m Interval)
-  Complex Habitat
-  Heterogeneous Complex Habitat
-  Soft Bottom Habitat

Area of Detail



Scale: 1:5,000



Source:
 1) ESRI, World Ocean Base
 3) GEMS, Detailed Bathymetry and Low-Frequency Side Scan Sonar, 2021

Habitat Maps
 Sheet 54 OF 82

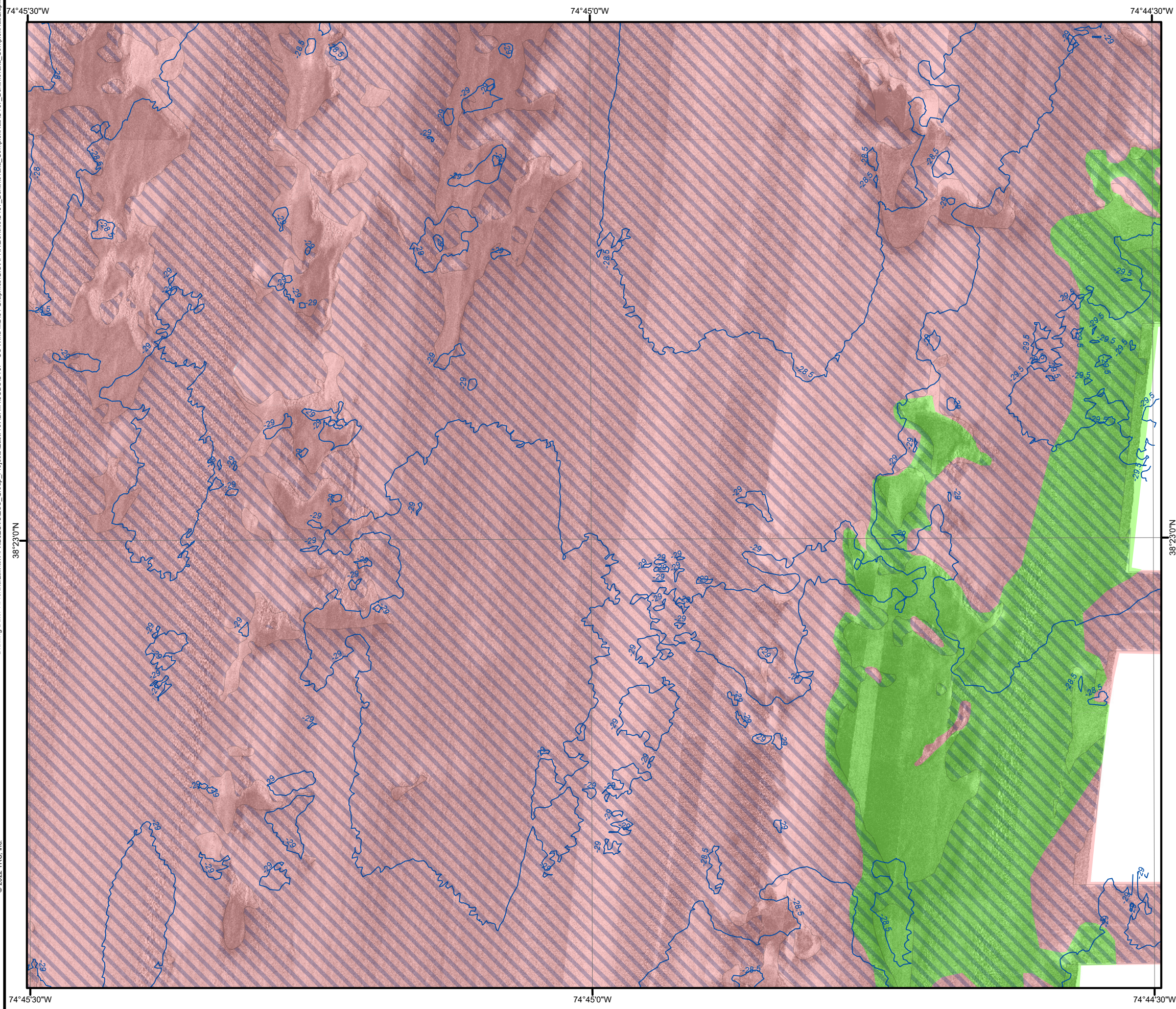
Maryland Offshore Wind Project
 Offshore Maryland and Delaware







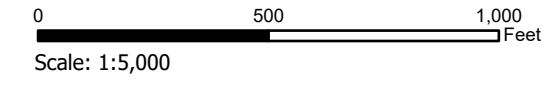
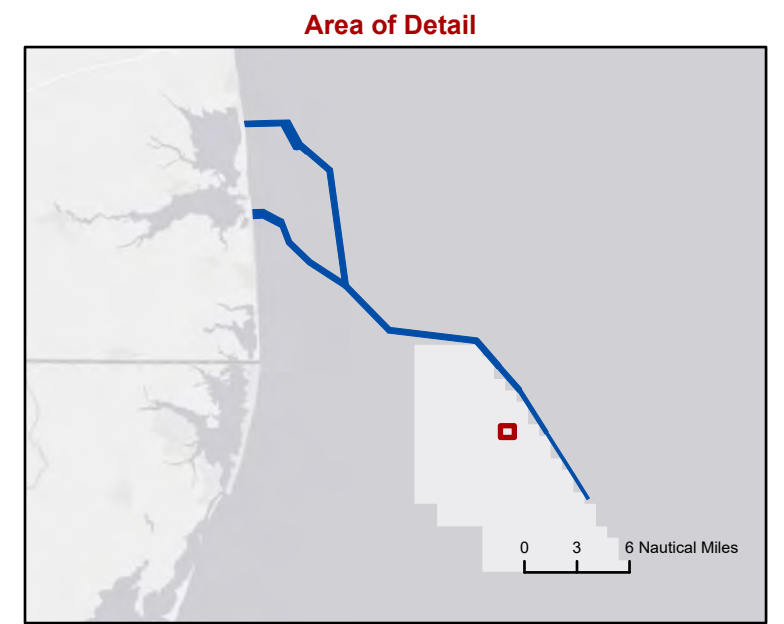
1:5,000 Complex Habitat Maps

Drawing Date: 11/18/2021 11:04:11 AM Project: Benthic Habitat Mapping - US Wind MD04 Graphics: GISAPR/BenthicU167_BenthicTaxa_ComplexHabit2.aprx

© 2022 TRC, Inc.




-  Ripples
-  Bathymetry Depth Contour (0.5 m Interval)
-  Complex Habitat
-  Soft Bottom Habitat



Source:
 1) ESRI, World Ocean Base
 3) GEMS, Detailed Bathymetry and Low-Frequency Side Scan Sonar, 2021

Habitat Maps
 Sheet 55 OF 82

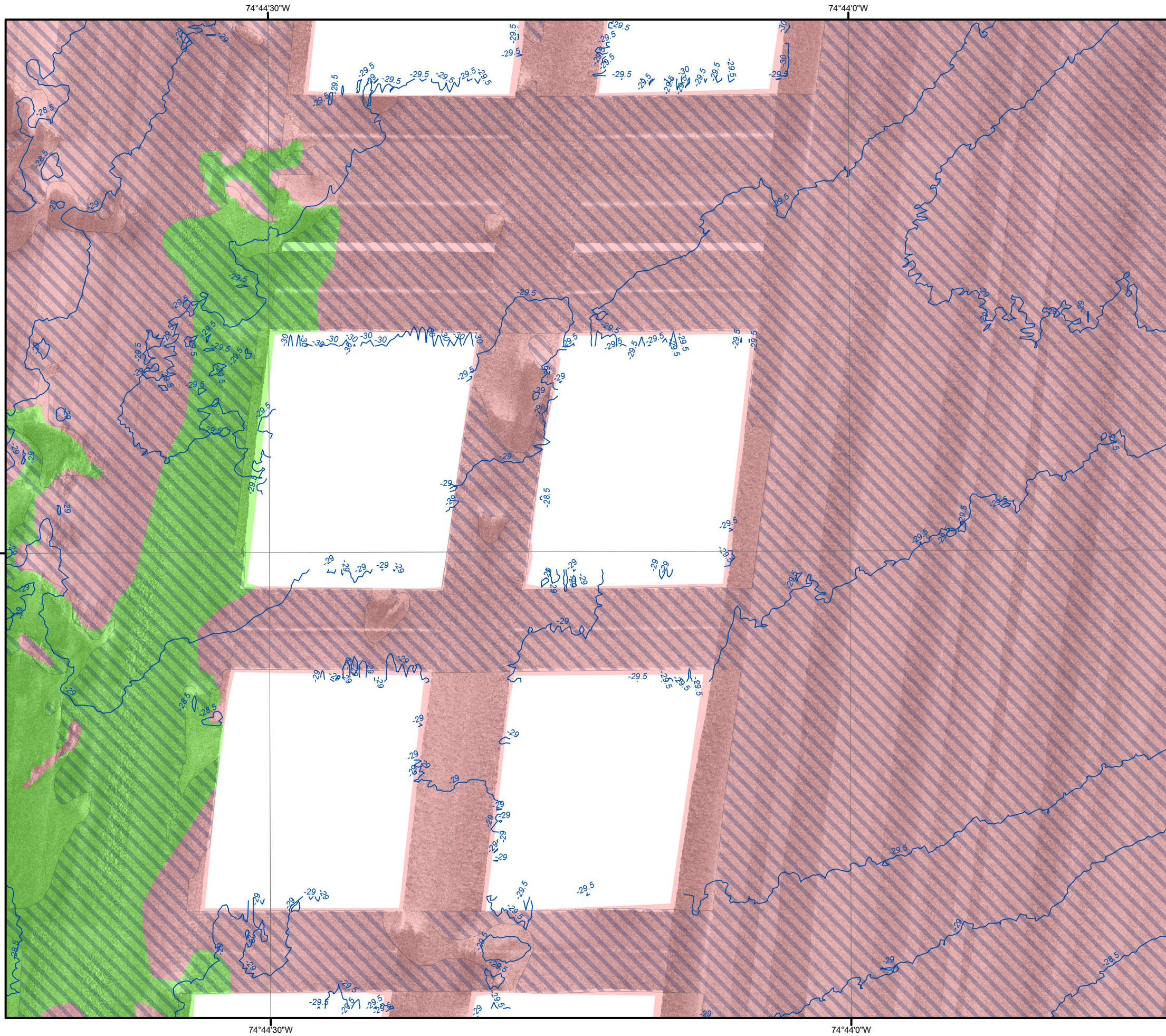
Maryland Offshore Wind Project
 Offshore Maryland and Delaware







1:5,000 Complex Habitat Maps


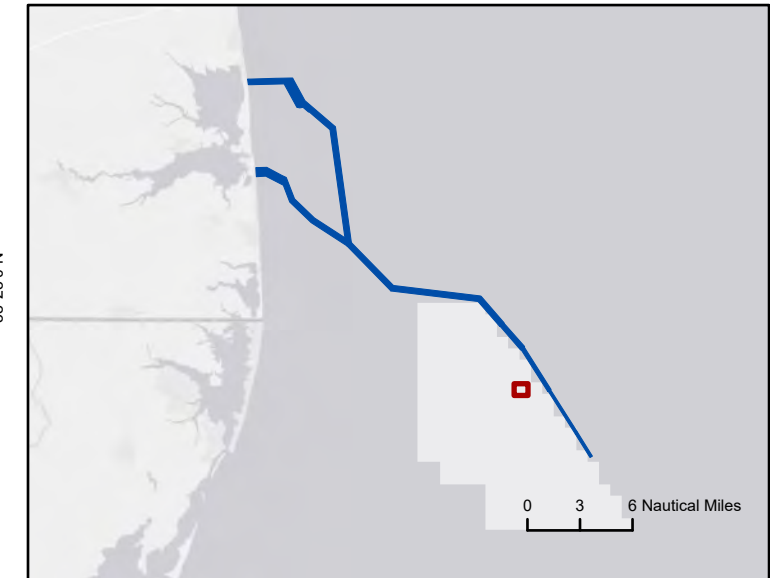
Drawing Date: 11/18/2021 11:06:00 AM Project Path: \\proj\proj\GIS\APR\BenthicU167 - US Wind MD04 Graphics\GIS\APR\BenthicU167 - BenthicTaxa - ComplexHab2.aprx

© 2022 TRC, Inc.



-  Ripples
-  Bathymetry Depth Contour (0.5 m Interval)
-  Complex Habitat
-  Soft Bottom Habitat

Area of Detail



Scale: 1:5,000

- Source:
- 1) ESRI, World Ocean Base
 - 3) GEMS, Detailed Bathymetry and Low-Frequency Side Scan Sonar, 2021

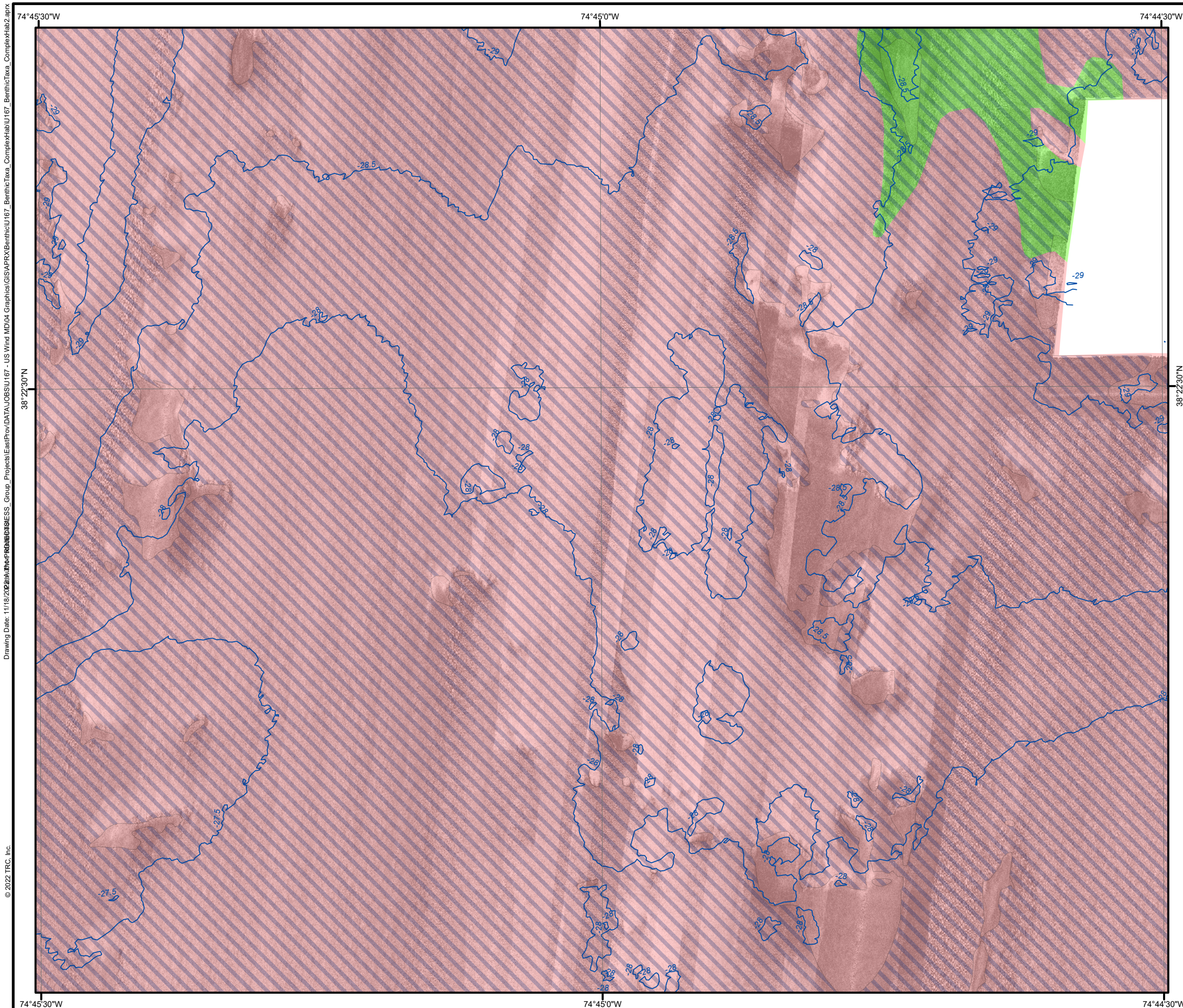






Habitat Maps
Sheet 56 OF 82

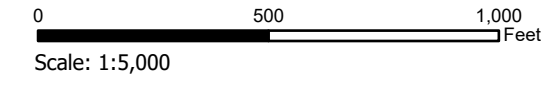
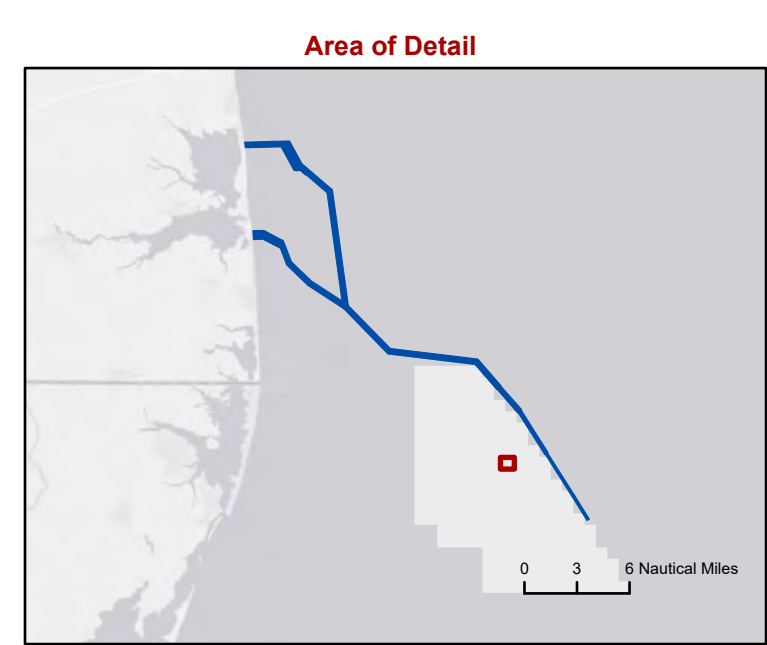
Maryland Offshore Wind Project
Offshore Maryland and Delaware



1:5,000 Complex Habitat Maps




-  Ripples
-  Bathymetry Depth Contour (0.5 m Interval)
-  Complex Habitat
-  Soft Bottom Habitat



Source:
 1) ESRI, World Ocean Base
 3) GEMS, Detailed Bathymetry and Low-Frequency Side Scan Sonar, 2021

Habitat Maps
 Sheet 58 OF 82

Maryland Offshore Wind Project
 Offshore Maryland and Delaware



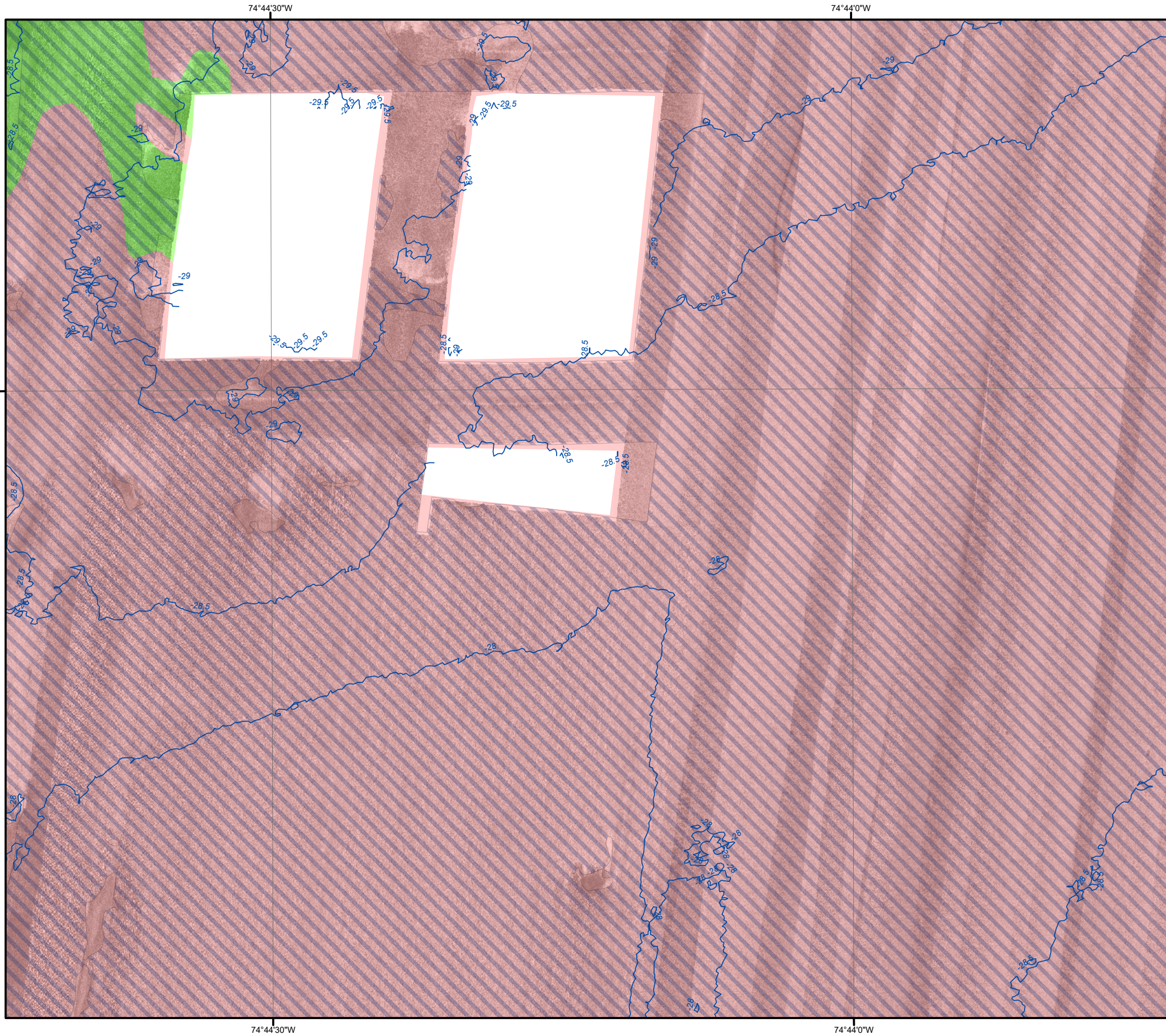
1:5,000 Complex Habitat Maps





Drawing Date: 11/18/2021 Path: \\proj\proj\GIS\APR\BenthicU167 - US Wind MD04_Graphics\GIS\APR\BenthicU167 - BenthicTava - ComplexHab2.aprx

© 2022 TRC, Inc.


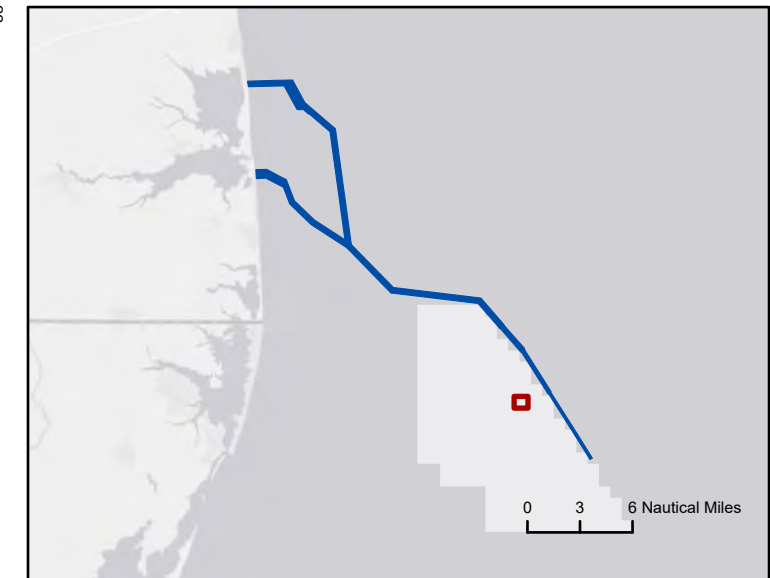
Drawing Date: 11/18/2021 11:04:11 AM Project Path: C:\Users\jgibson\OneDrive\Documents\GIS\APR\BenthicU167 - BenthicTaxa - ComplexHabit2.aprx

© 2022 TRC, Inc.



-  Ripples
-  Bathymetry Depth Contour (0.5 m Interval)
-  Complex Habitat
-  Soft Bottom Habitat

Area of Detail



Scale: 1:5,000



Source:
 1) ESRI, World Ocean Base
 3) GEMS, Detailed Bathymetry and Low-Frequency Side Scan Sonar, 2021

Habitat Maps
 Sheet 59 OF 82

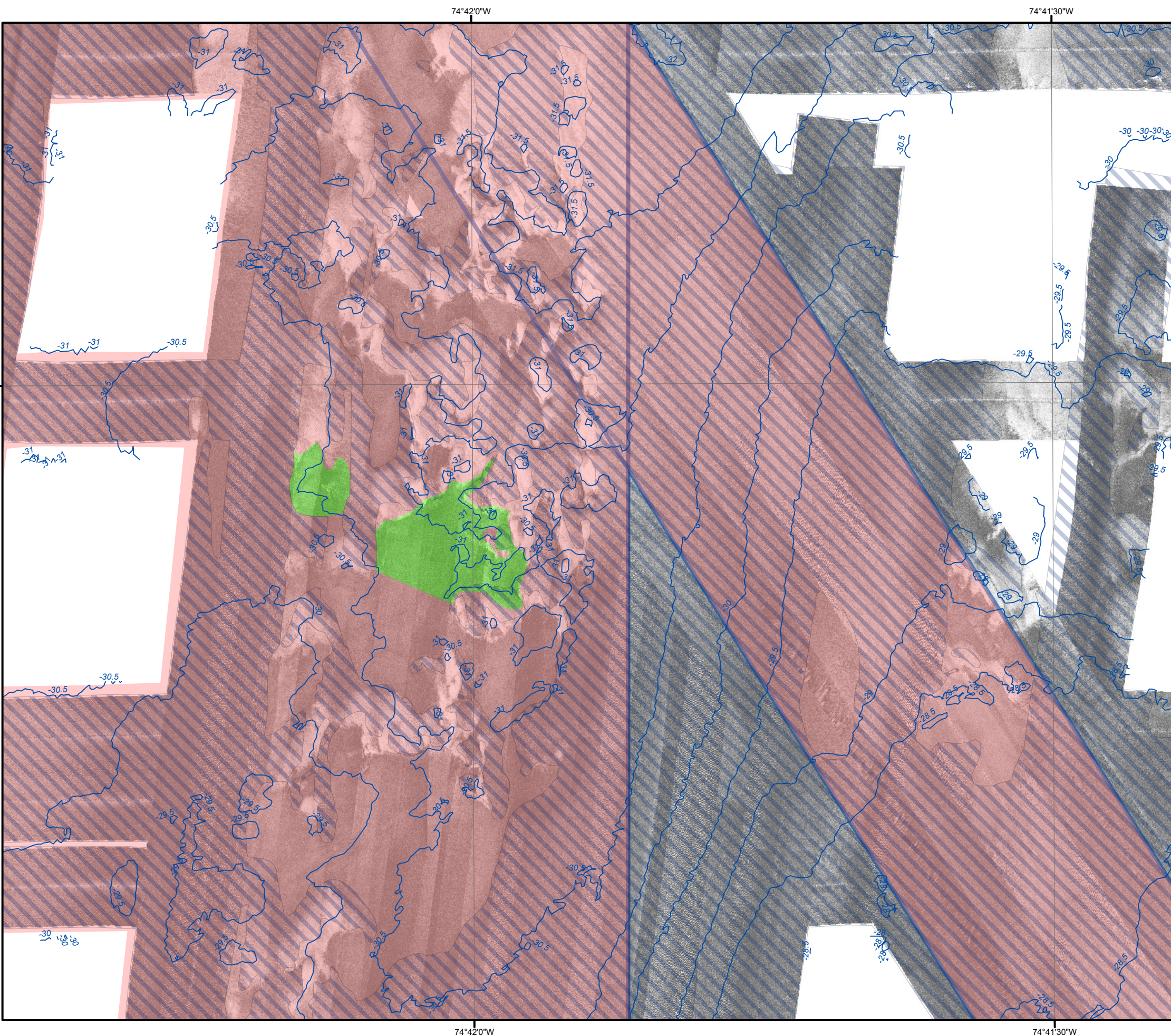
Maryland Offshore Wind Project
 Offshore Maryland and Delaware








1:5,000 Complex Habitat Maps

Drawing Date: 11/18/2021 11:06:00 AM Project Path: \\proj\proj\GIS\APR\BenthicU167_BenthicTaxa_ComplexHabit2.aprx

© 2022 TRC, Inc.

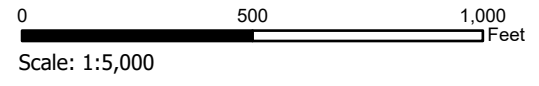
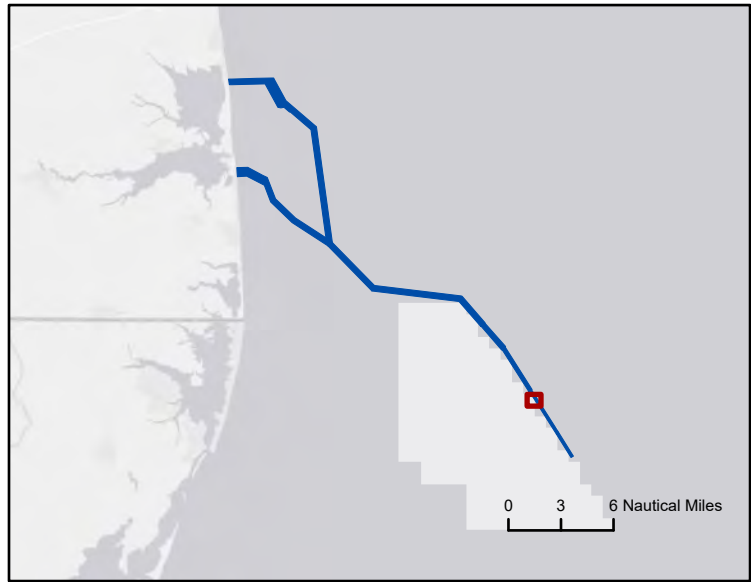


-  Offshore Export Cable Corridor
-  Ripples
-  Bathymetry Depth Contour (0.5 m Interval)
-  Complex Habitat
-  Soft Bottom Habitat

38°22'30"N

38°22'30"N

Area of Detail



Scale: 1:5,000

Source:
 1) ESRI, World Ocean Base
 3) GEMS, Detailed Bathymetry and Low-Frequency Side Scan Sonar, 2021



Habitat Maps
 Sheet 60 OF 82

Maryland Offshore Wind Project
 Offshore Maryland and Delaware



1:5,000 Complex Habitat Maps

74°42'0"W

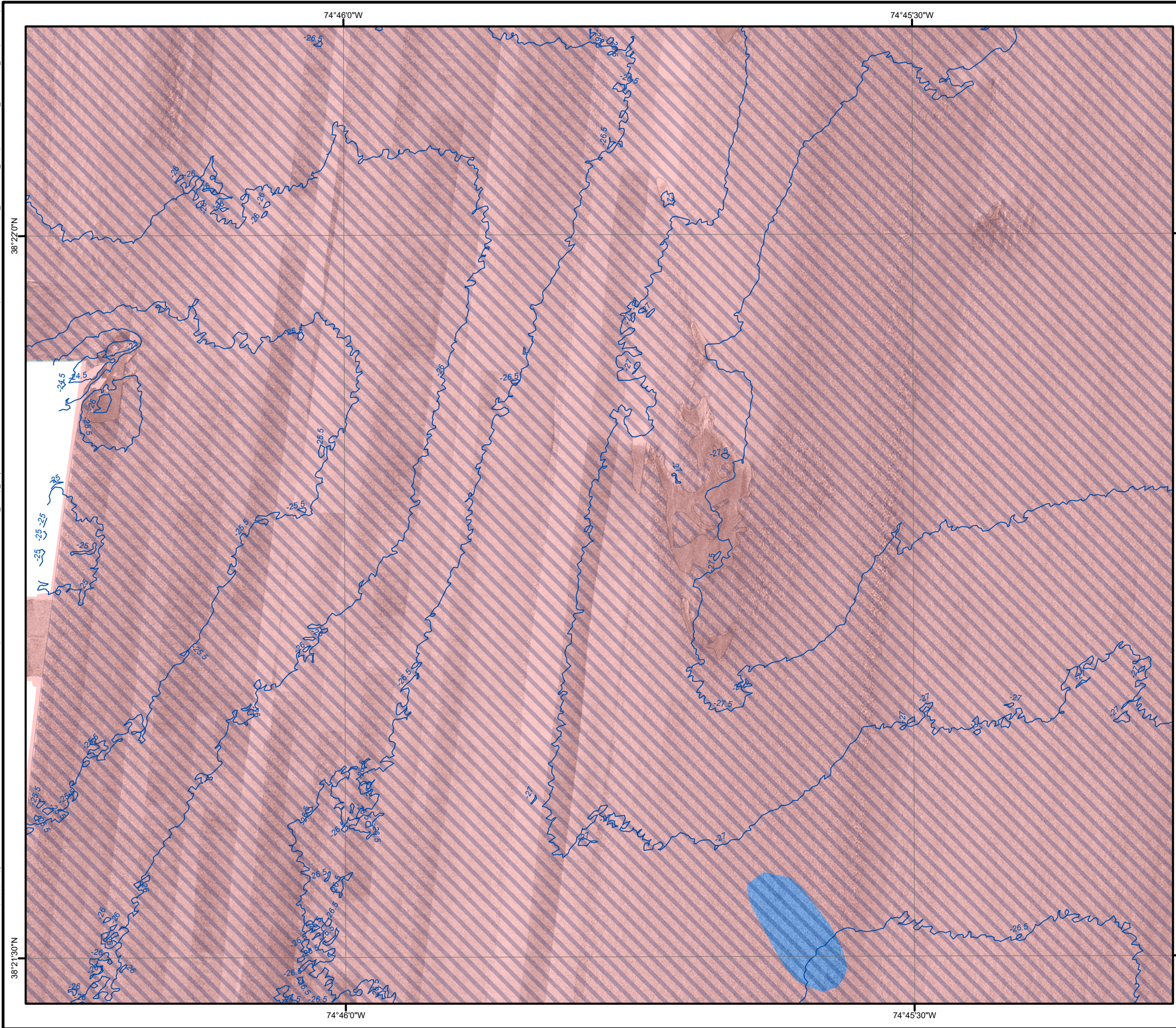
74°41'30"W





74°42'0"W

74°41'30"W

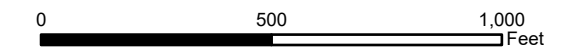
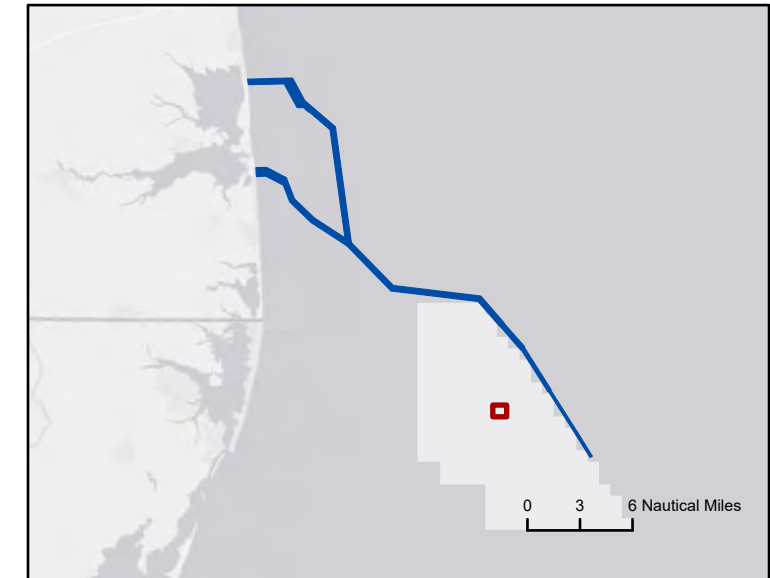
Drawing Date: 11/18/2021 11:04:10 AM Project Path: \\proj\proj\GIS\APR\BenthicU167 - US Wind MD\04_Graphics\GIS\APR\BenthicU167 - BenthicTava - ComplexHab2.aprx

© 2022 TRC, Inc.



-  Ripples
-  Bathymetry Depth Contour (0.5 m Interval)
-  Heterogeneous Complex Habitat
-  Soft Bottom Habitat

Area of Detail



Scale: 1:5,000

- Source:
- 1) ESRI, World Ocean Base
 - 3) GEMS, Detailed Bathymetry and Low-Frequency Side Scan Sonar, 2021



Habitat Maps
Sheet 61 OF 82

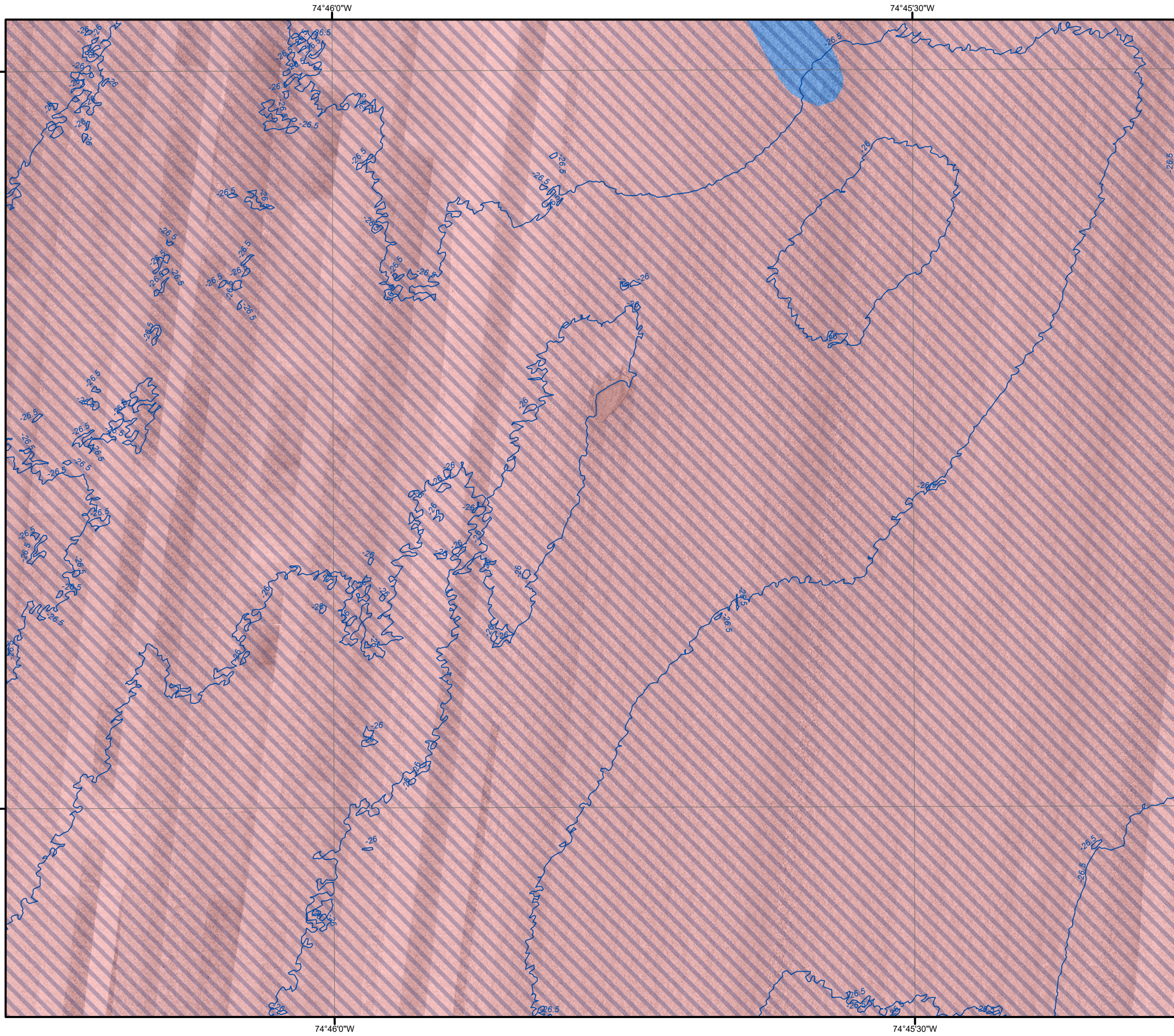
Maryland Offshore Wind Project
Offshore Maryland and Delaware







1:5,000 Complex Habitat Maps

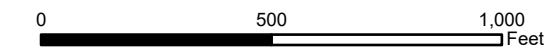
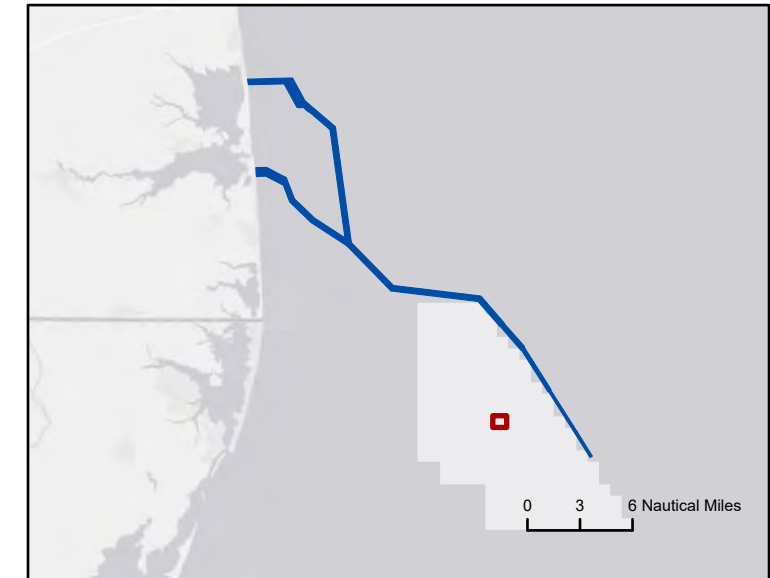
Drawing Date: 11/18/2021 11:04:10 AM Project: EastProvData\JOBSU167 - US Wind MD\04_Graphics\GIS\APRX\BenthicU167_BenthicTaxa_ComplexHab2.aprx

© 2022 TRC, Inc.



-  Ripples
-  Bathymetry Depth Contour (0.5 m Interval)
-  Heterogeneous Complex Habitat
-  Soft Bottom Habitat

Area of Detail



Scale: 1:5,000



Source:
 1) ESRI, World Ocean Base
 3) GEMS, Detailed Bathymetry and Low-Frequency Side Scan Sonar, 2021

Habitat Maps
 Sheet 62 OF 82

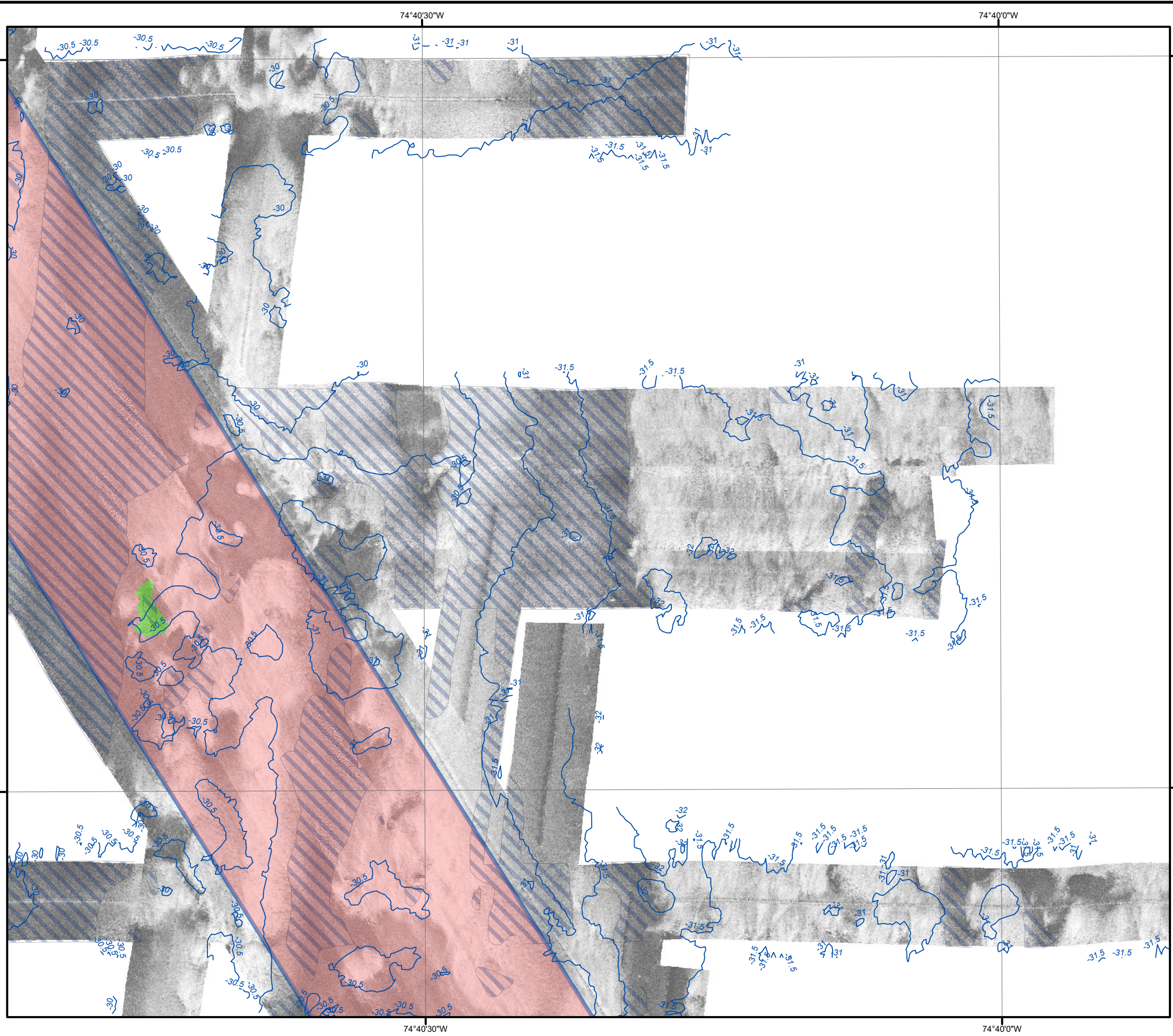
Maryland Offshore Wind Project
 Offshore Maryland and Delaware








1:5,000 Complex Habitat Maps

Drawing Date: 11/18/2021 11:06:00 AM Project Path: \\trc\proj\GIS\APR\BenthicU167 - US Wind MD04_Graphics\GIS\APR\BenthicU167 - BenthicTava_ComplexHabit2.aprx

© 2022 TRC, Inc.



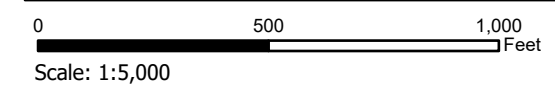
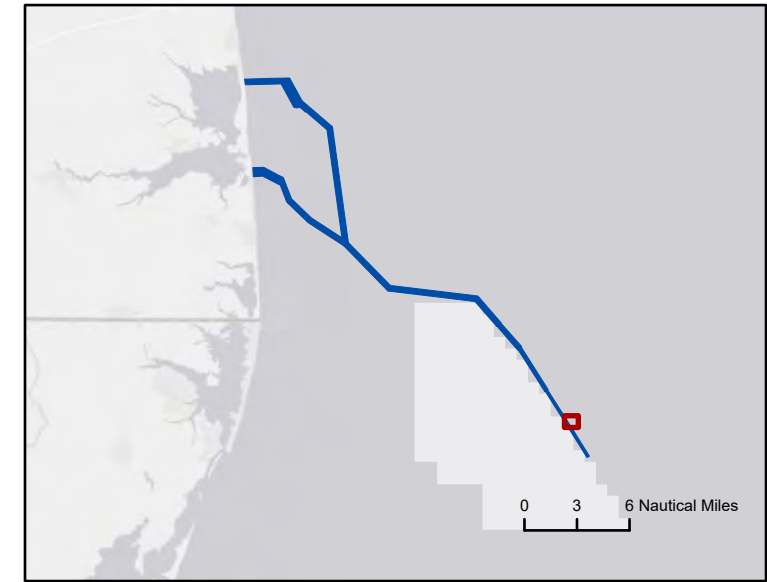
-  Offshore Export Cable Corridor
-  Ripples
-  Bathymetry Depth Contour (0.5 m Interval)
-  Complex Habitat
-  Soft Bottom Habitat

38°21'30"N
38°21'0"N
38°21'0"N

74°40'30"W 74°40'0"W

74°40'30"W 74°40'0"W

Area of Detail



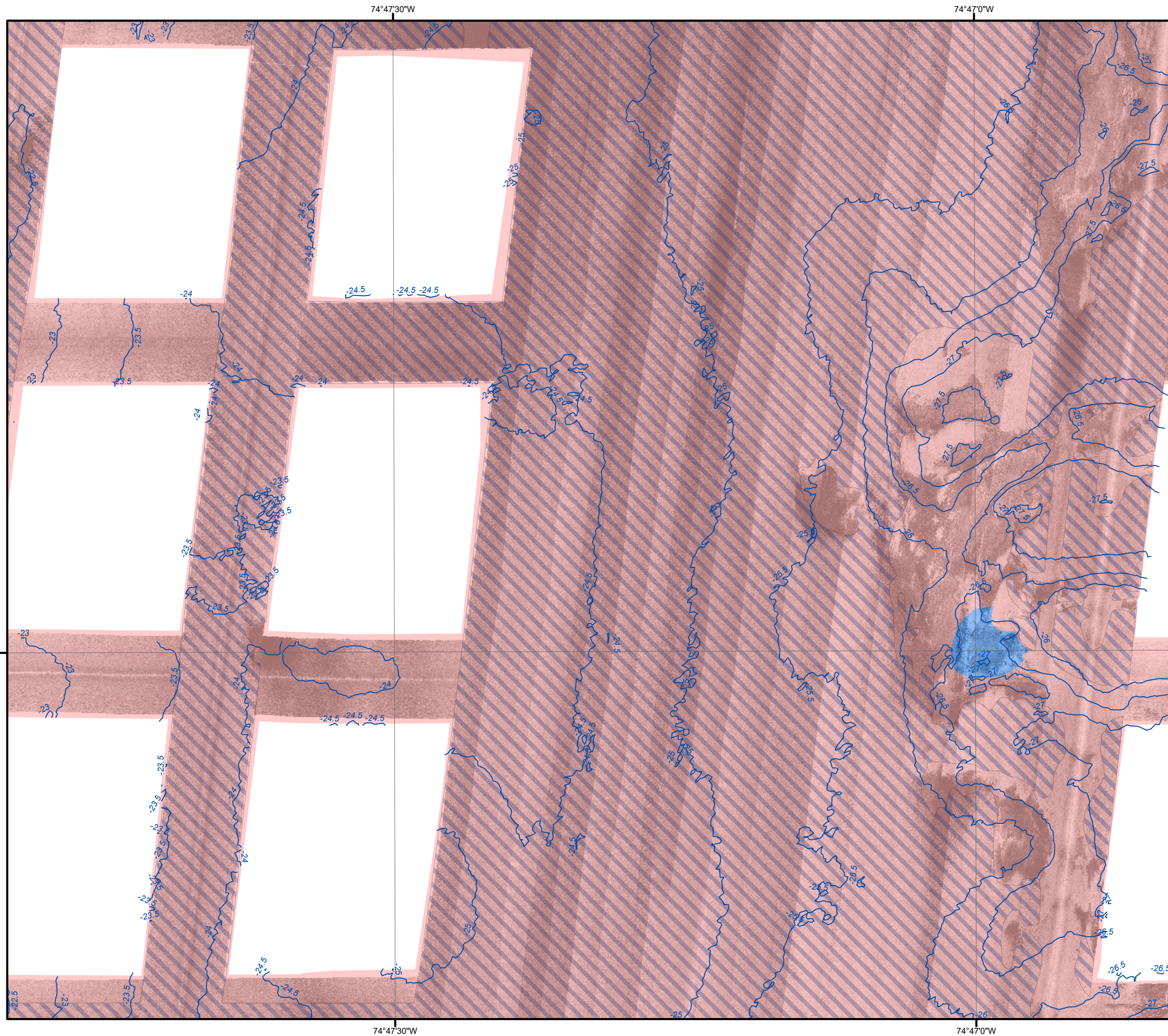
Source:
 1) ESRI, World Ocean Base
 3) GEMS, Detailed Bathymetry and Low-Frequency Side Scan Sonar, 2021





Habitat Maps
 Sheet 63 OF 82

Maryland Offshore Wind Project
 Offshore Maryland and Delaware


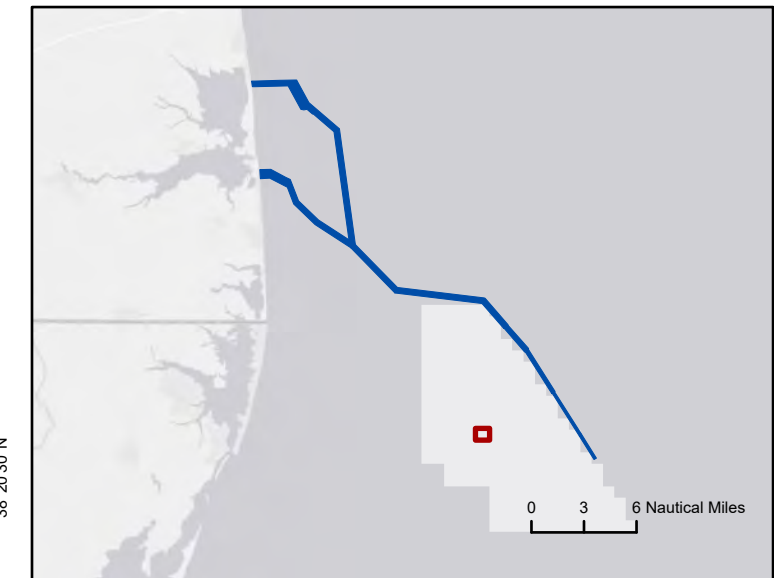


1:5,000 Complex Habitat Maps



-  Ripples
-  Bathymetry Depth Contour (0.5 m Interval)
-  Heterogeneous Complex Habitat
-  Soft Bottom Habitat

Area of Detail



Scale: 1:5,000

- Source:
- 1) ESRI, World Ocean Base
 - 3) GEMS, Detailed Bathymetry and Low-Frequency Side Scan Sonar, 2021



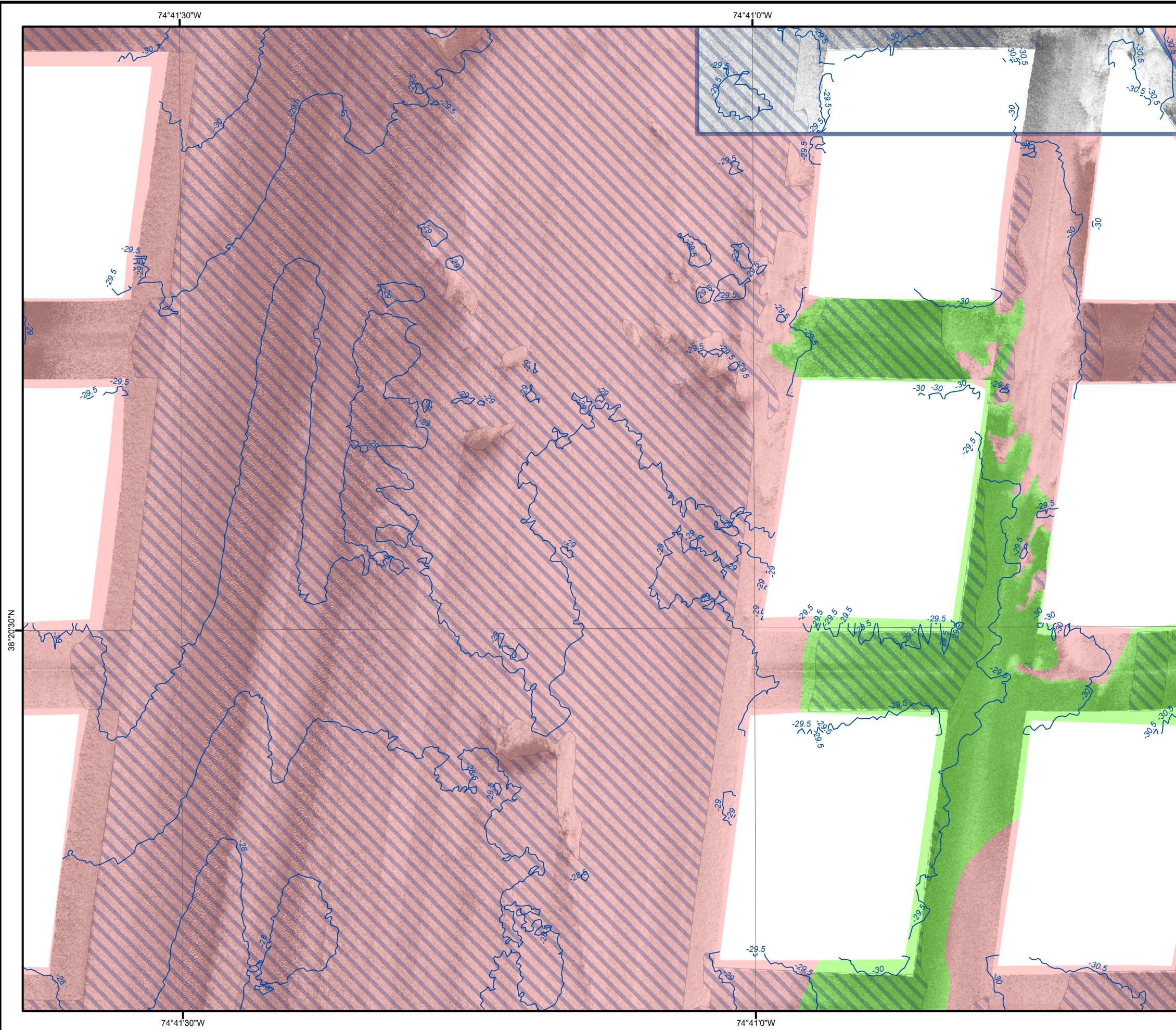
Habitat Maps
Sheet 64 OF 82






Maryland Offshore Wind Project
Offshore Maryland and Delaware



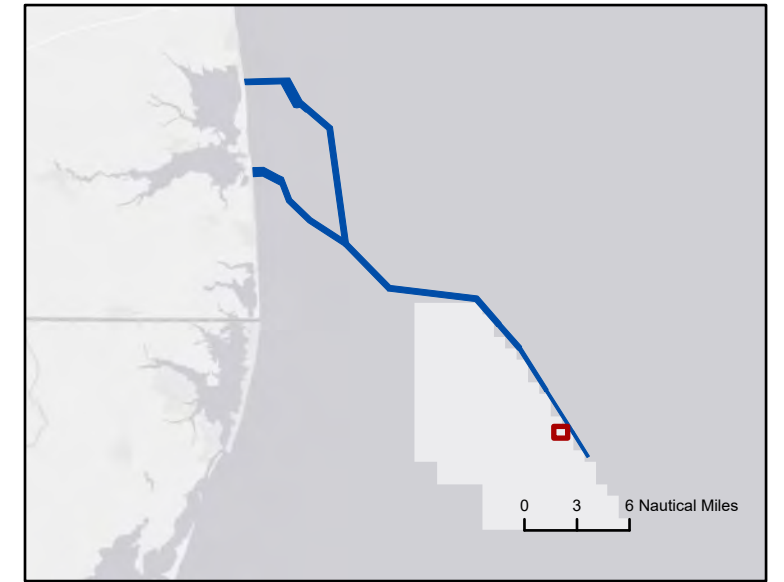
1:5,000 Complex Habitat Maps

Drawing Date: 11/18/2021 11:02:21 AM Project Path: \\proj\proj\GIS\APR\BenthicU167 - US Wind MD\04_Graphics\GIS\APR\BenthicU167 - BenthicTava - ComplexHab2.aprx



-  Offshore Export Cable Corridor
-  Ripples
-  Bathymetry Depth Contour (0.5 m Interval)
-  Complex Habitat
-  Soft Bottom Habitat

Area of Detail



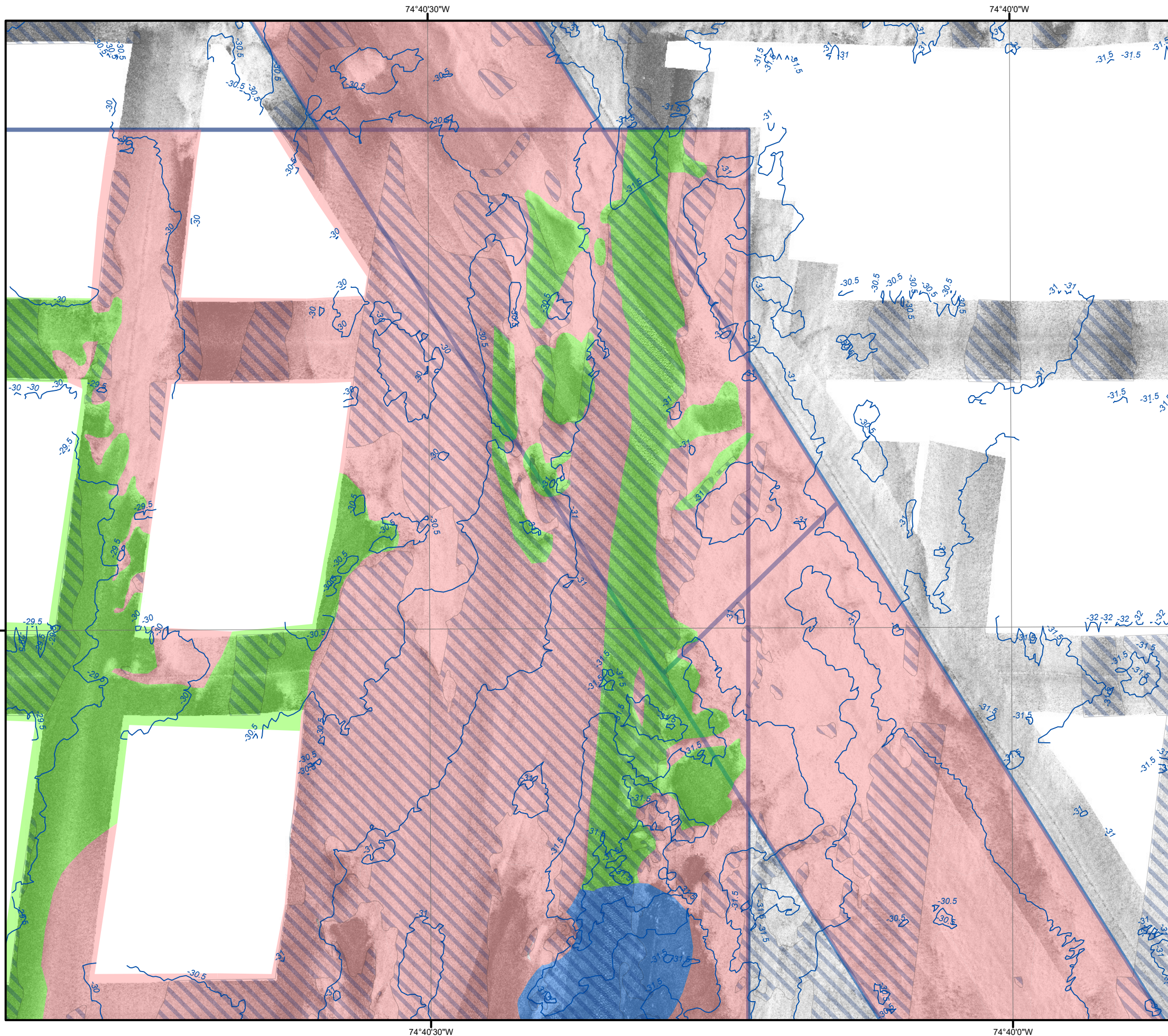
0 500 1,000 Feet
 Scale: 1:5,000

Source:
 1) ESRI, World Ocean Base
 3) GEMS, Detailed Bathymetry and Low-Frequency Side Scan Sonar, 2021

Habitat Maps
 Sheet 65 OF 82

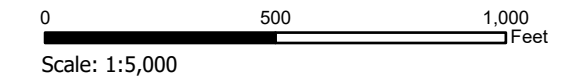
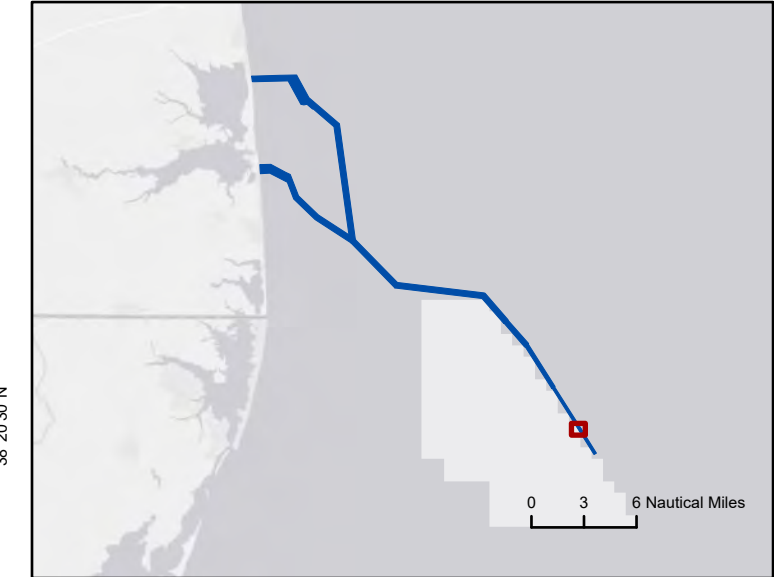
Maryland Offshore Wind Project
 Offshore Maryland and Delaware

© 2022 TRC, Inc.



- Offshore Export Cable Corridor
- Ripples
- Bathymetry Depth Contour (0.5 m Interval)
- Complex Habitat
- Heterogeneous Complex Habitat
- Soft Bottom Habitat

Area of Detail



Source:
 1) ESRI, World Ocean Base
 3) GEMS, Detailed Bathymetry and Low-Frequency Side Scan Sonar, 2021

Habitat Maps
 Sheet 66 OF 82

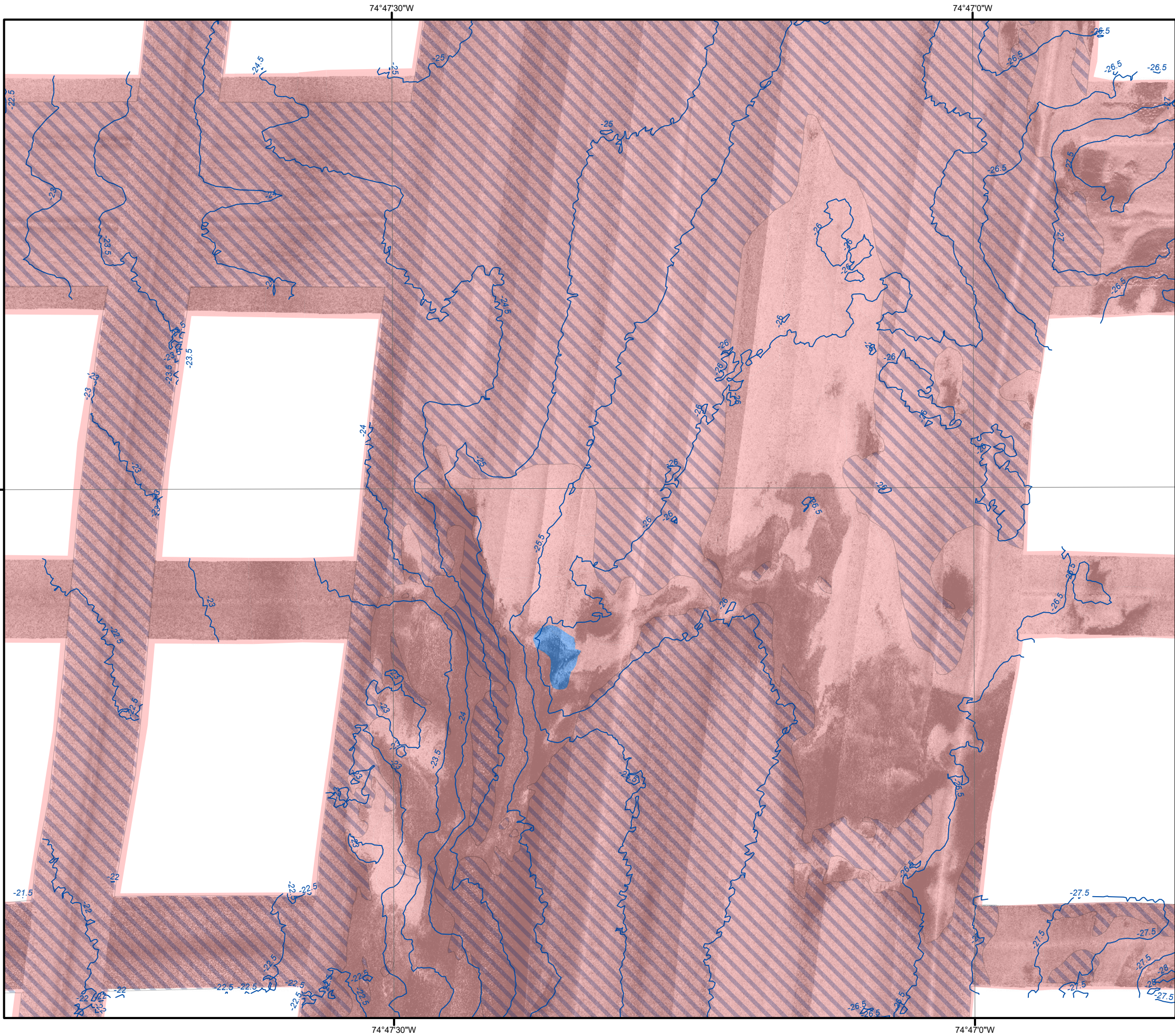
Maryland Offshore Wind Project
 Offshore Maryland and Delaware







1:5,000 Complex Habitat Maps

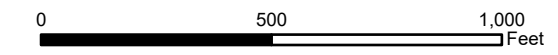
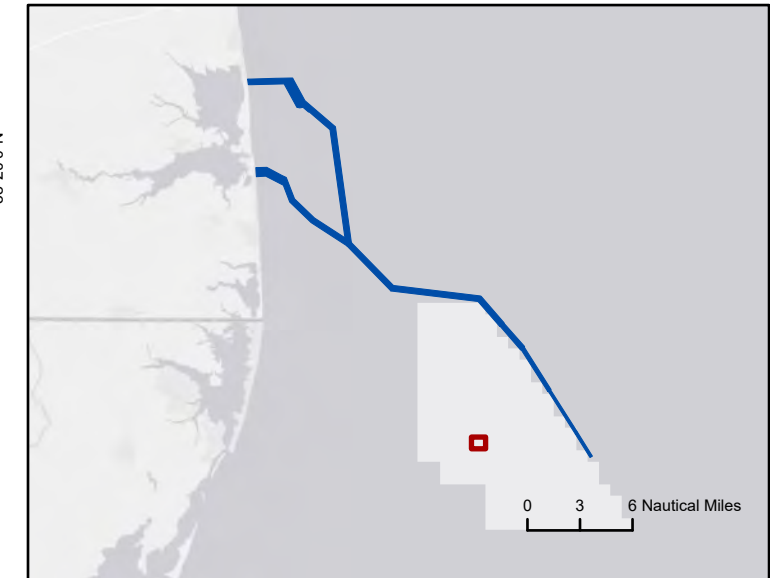
Drawing Date: 11/18/2021 11:02:21 AM Project Path: G:\Projects\EastProv\DATA\JOBSU167 - US Wind MD\04_Graphics\GIS\APRX\BenthicU167_BenthicTaxa_ComplexHab2.aprx

© 2022 TRC, Inc.




-  Ripples
-  Bathymetry Depth Contour (0.5 m Interval)
-  Heterogeneous Complex Habitat
-  Soft Bottom Habitat

Area of Detail



Scale: 1:5,000

- Source:
- 1) ESRI, World Ocean Base
 - 3) GEMS, Detailed Bathymetry and Low-Frequency Side Scan Sonar, 2021



Habitat Maps
Sheet 67 OF 82

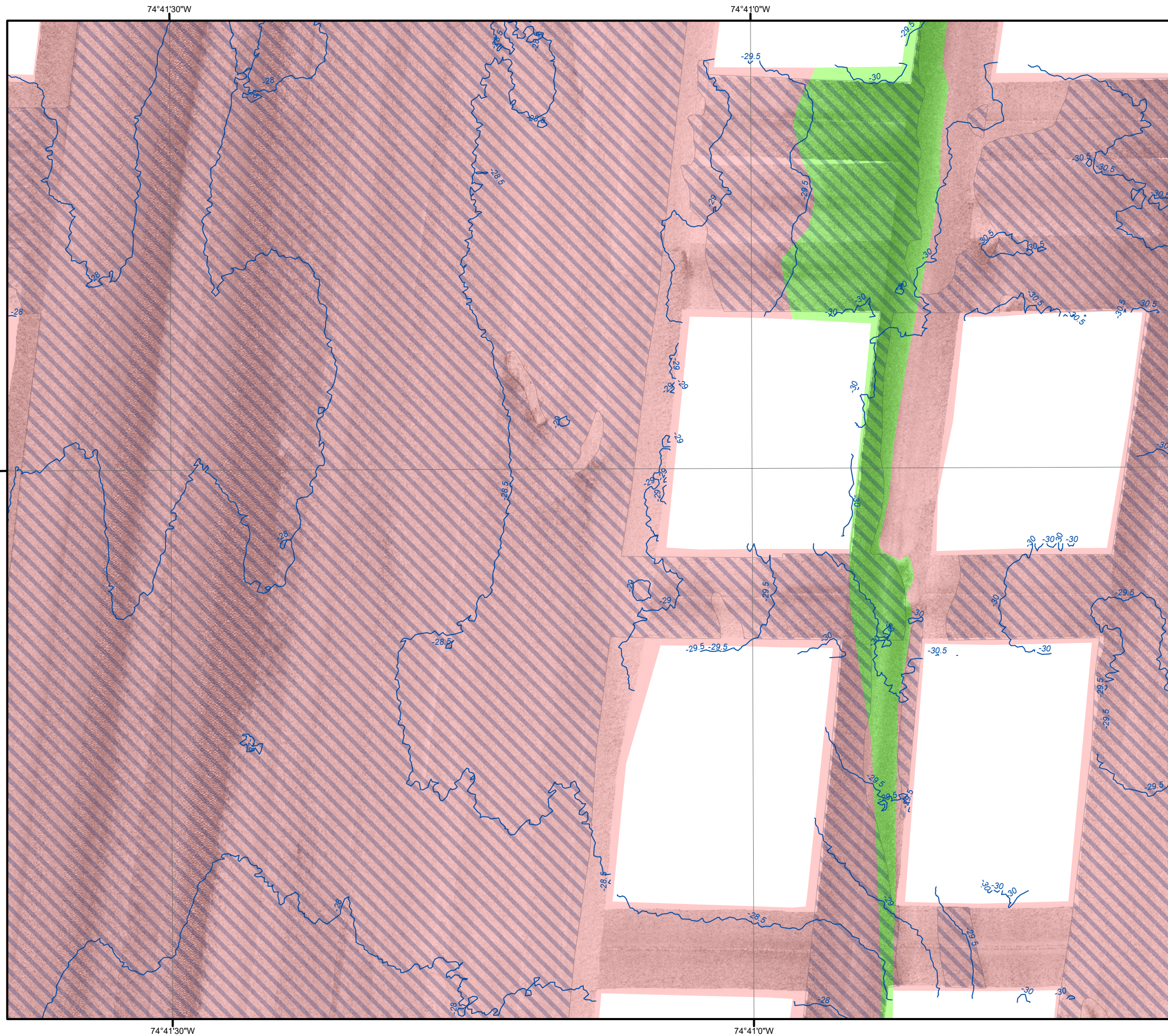
Maryland Offshore Wind Project
Offshore Maryland and Delaware







1:5,000 Complex Habitat Maps

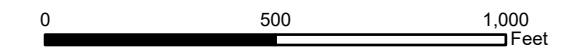
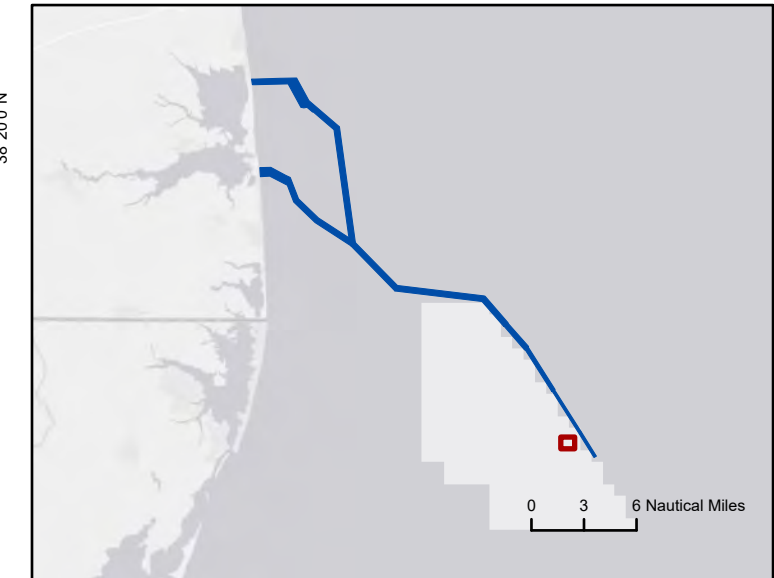
Drawing Date: 11/18/2021 11:04:11 AM Project Path: \\proj\GIS\APR\BenthicU167 - US Wind MD04_Graphics\GIS\APR\BenthicU167 - BenthicTava_ComplexHab2.aprx

© 2022 TRC, Inc.



-  Ripples
-  Bathymetry Depth Contour (0.5 m Interval)
-  Complex Habitat
-  Soft Bottom Habitat

Area of Detail



Scale: 1:5,000

- Source:
- 1) ESRI, World Ocean Base
 - 3) GEMS, Detailed Bathymetry and Low-Frequency Side Scan Sonar, 2021



Habitat Maps
Sheet 68 OF 82


Maryland Offshore Wind Project
Offshore Maryland and Delaware









1:5,000 Complex Habitat Maps

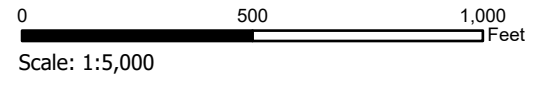
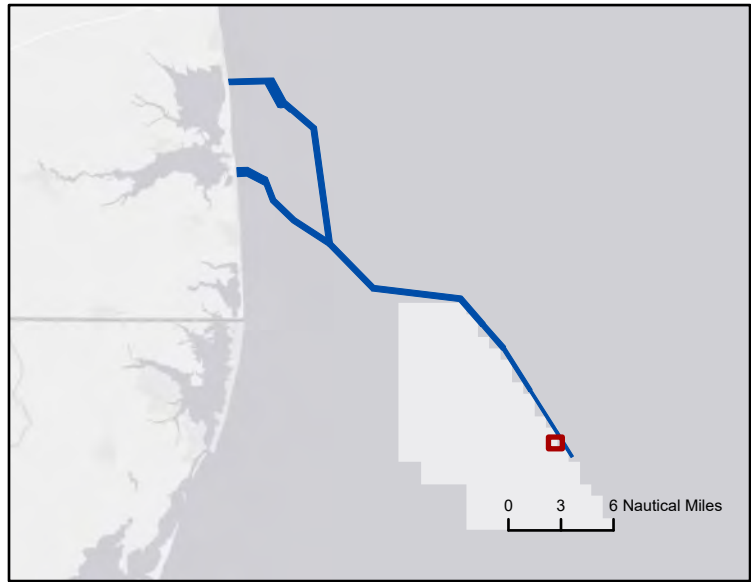
Drawing Date: 11/18/2021 11:02:21 AM Project Path: \\proj\proj\GIS\APR\BenthicU167 - US Wind MD\04_Graphics\GIS\APR\BenthicU167 - BenthicTaxa_ComplexHab2.aprx

© 2022 TRC, Inc.



-  Offshore Export Cable Corridor
-  Ripples
-  Bathymetry Depth Contour (0.5 m Interval)
-  Complex Habitat
-  Heterogeneous Complex Habitat
-  Soft Bottom Habitat


Area of Detail



Source:
 1) ESRI, World Ocean Base
 3) GEMS, Detailed Bathymetry and Low-Frequency Side Scan Sonar, 2021

Habitat Maps
 Sheet 69 OF 82


Maryland Offshore Wind Project
 Offshore Maryland and Delaware







1:5,000 Complex Habitat Maps

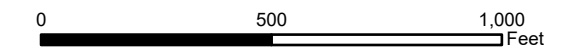
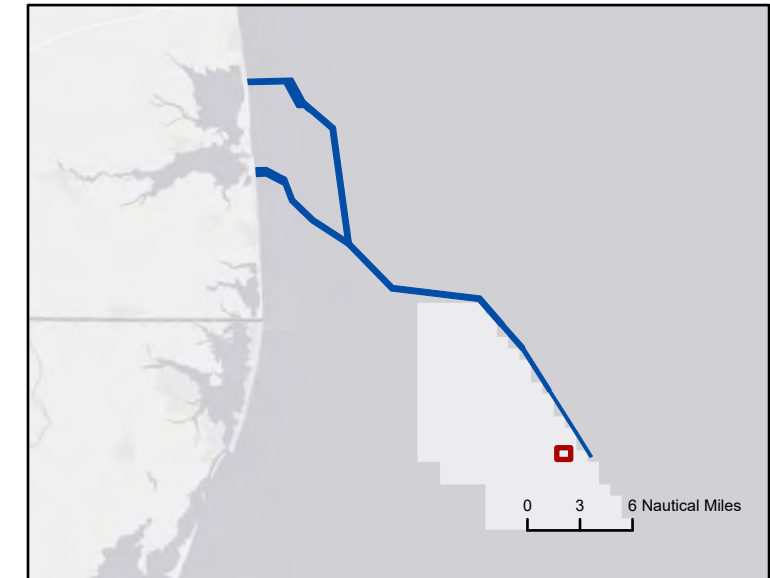
Drawing Date: 11/18/2021 11:02:21 AM Project Path: C:\Users\Public\Documents\GIS\APR\BenthicU167 - US Wind MD\04_Graphics\GIS\APR\BenthicU167 - BenthicTava - ComplexHab2.aprx

© 2022 TRC, Inc.



-  Ripples
-  Bathymetry Depth Contour (0.5 m Interval)
-  Complex Habitat
-  Soft Bottom Habitat

Area of Detail



Scale: 1:5,000



Source:
 1) ESRI, World Ocean Base
 3) GEMS, Detailed Bathymetry and Low-Frequency Side Scan Sonar, 2021

Habitat Maps
 Sheet 70 OF 82


Maryland Offshore Wind Project
 Offshore Maryland and Delaware







1:5,000 Complex Habitat Maps

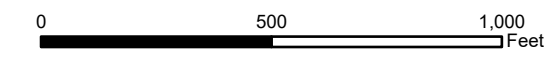
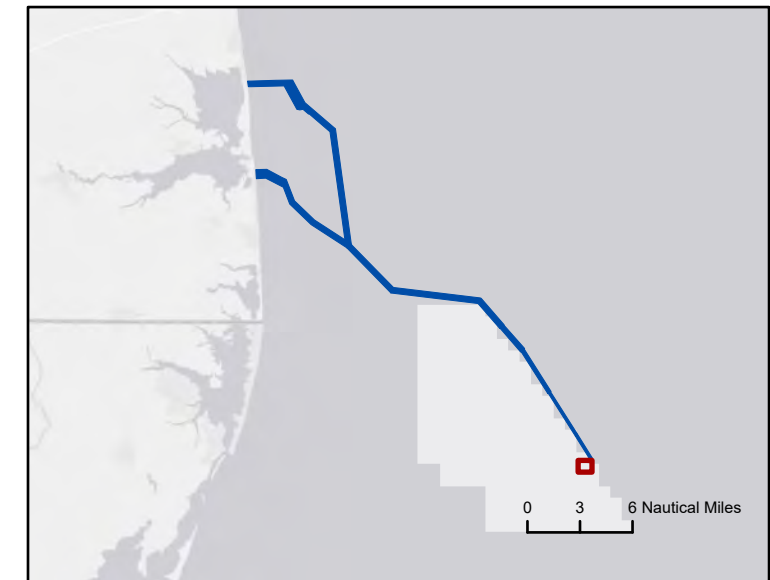
Drawing Date: 11/18/2021 11:04:10 AM Project Path: C:\GIS\Projects\GIS\APR\BenthicU167 - US Wind MD\04_Graphics\GIS\APR\BenthicU167 - BenthicTaxa_ComplexHabit2.aprx

© 2022 TRC, Inc.



-  Ripples
-  Bathymetry Depth Contour (0.5 m Interval)
-  Complex Habitat
-  Soft Bottom Habitat

Area of Detail



Scale: 1:5,000

- Source:
- 1) ESRI, World Ocean Base
 - 3) GEMS, Detailed Bathymetry and Low-Frequency Side Scan Sonar, 2021

Habitat Maps
Sheet 71 OF 82

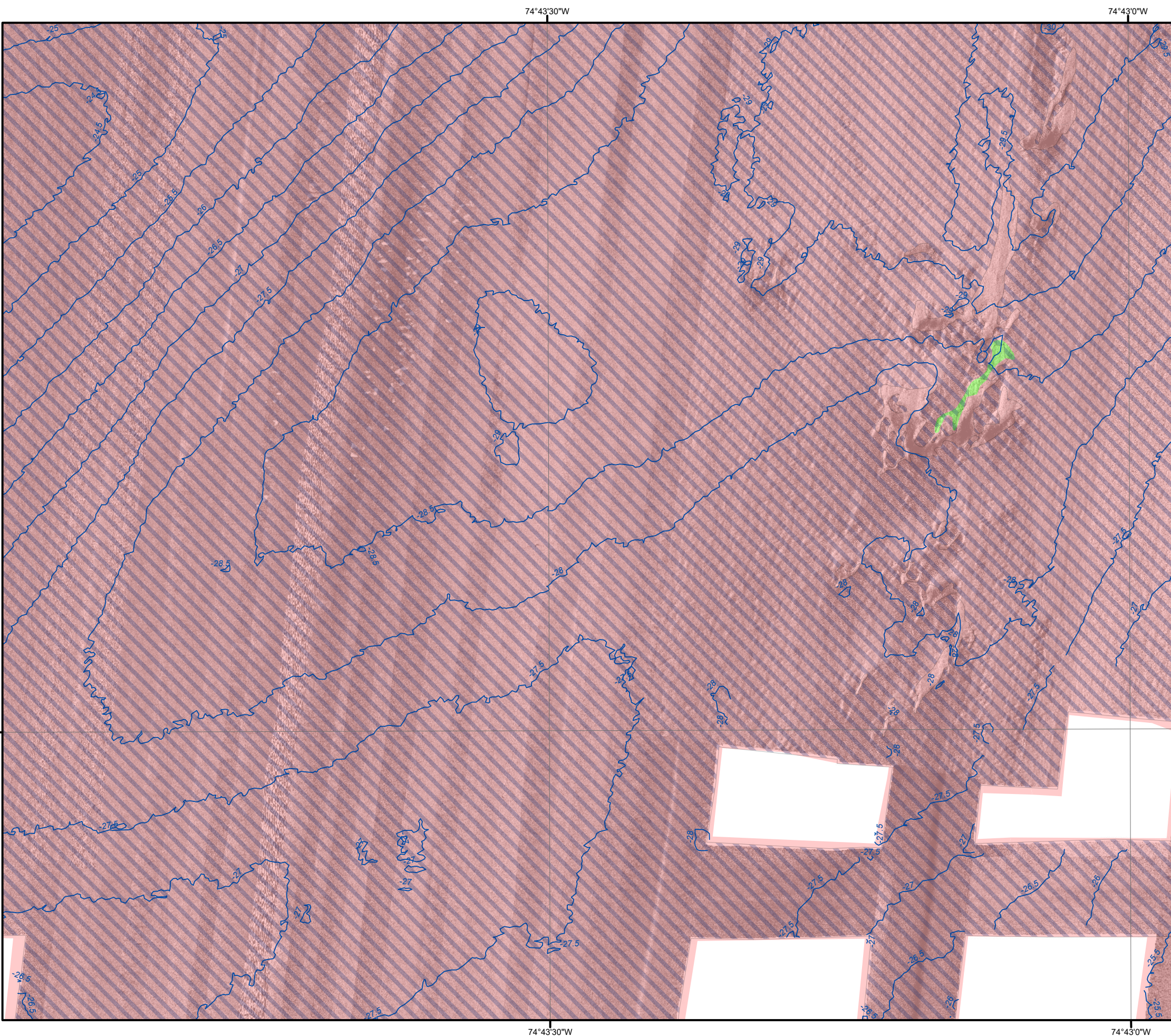
Maryland Offshore Wind Project
Offshore Maryland and Delaware







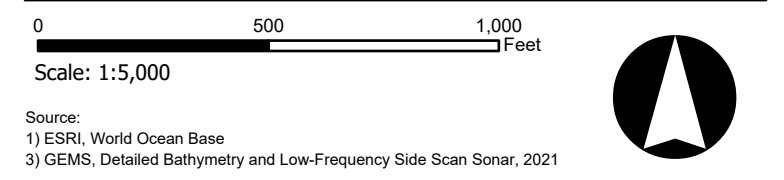
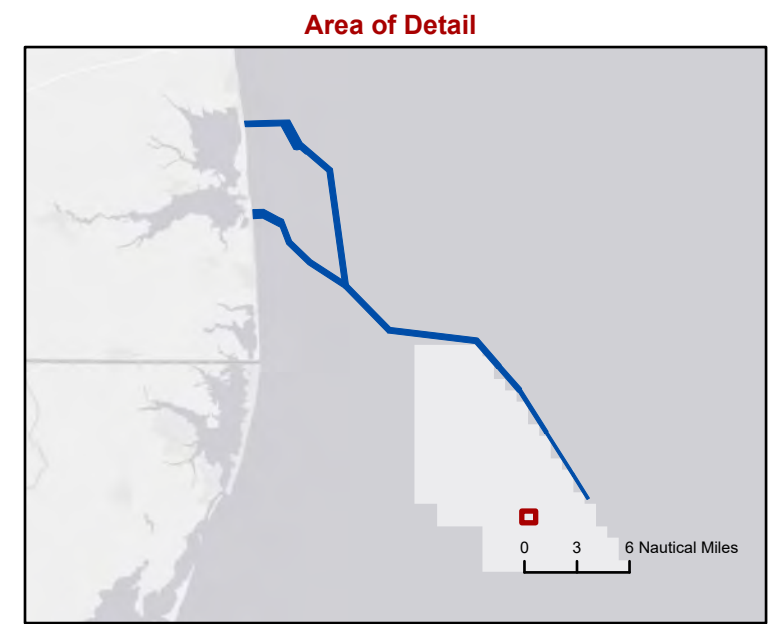
1:5,000 Complex Habitat Maps

Drawing Date: 11/18/2021 11:04:10 AM Project: Benthic Habitat Mapping - US Wind MD04 Graphics: GISAPR/BenthicU167_BenthicTava_ComplexHab2.aprx

© 2022 TRC, Inc.




-  Ripples
-  Bathymetry Depth Contour (0.5 m Interval)
-  Complex Habitat
-  Soft Bottom Habitat




Source:
 1) ESRI, World Ocean Base
 3) GEMS, Detailed Bathymetry and Low-Frequency Side Scan Sonar, 2021





Habitat Maps
 Sheet 72 OF 82

Maryland Offshore Wind Project
 Offshore Maryland and Delaware

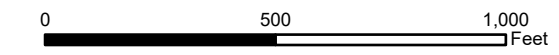
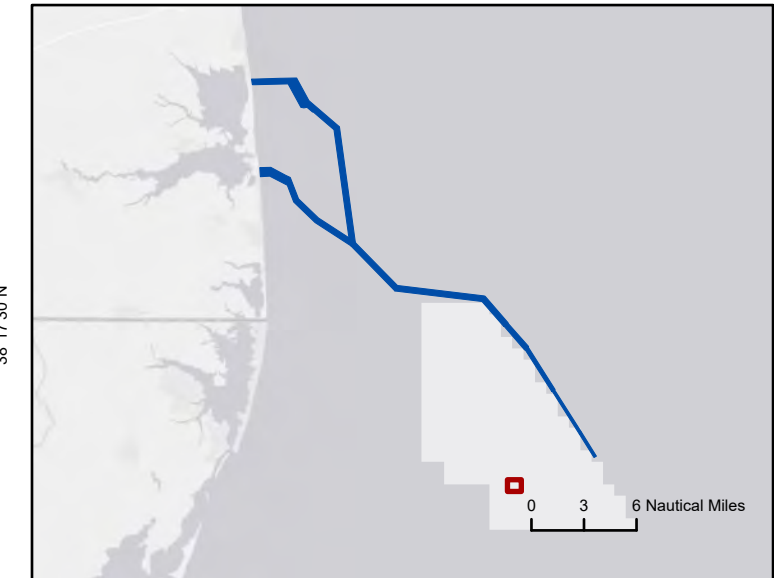


1:5,000 Complex Habitat Maps



-  Ripples
-  Bathymetry Depth Contour (0.5 m Interval)
-  Large Grained Complex Habitat
-  Soft Bottom Habitat

Area of Detail



Scale: 1:5,000

- Source:
- 1) ESRI, World Ocean Base
 - 3) GEMS, Detailed Bathymetry and Low-Frequency Side Scan Sonar, 2021



Habitat Maps
Sheet 73 OF 82


Maryland Offshore Wind Project
Offshore Maryland and Delaware







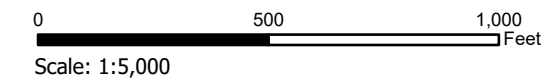
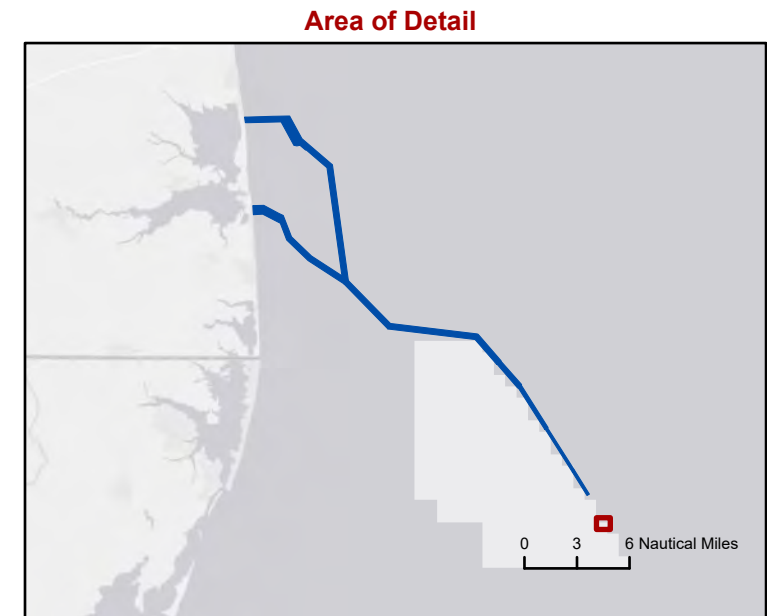
1:5,000 Complex Habitat Maps

Drawing Date: 11/18/2021 11:06:00 AM Project Path: \\proj\proj\GIS\APR\BenthicU167 - US Wind MD\04_Graphics\GIS\APR\BenthicU167 - BenthicTava_ComplexHab2.aprx

© 2022 TRC, Inc.



-  Ripples
-  Bathymetry Depth Contour (0.5 m Interval)
-  Heterogeneous Complex Habitat
-  Soft Bottom Habitat



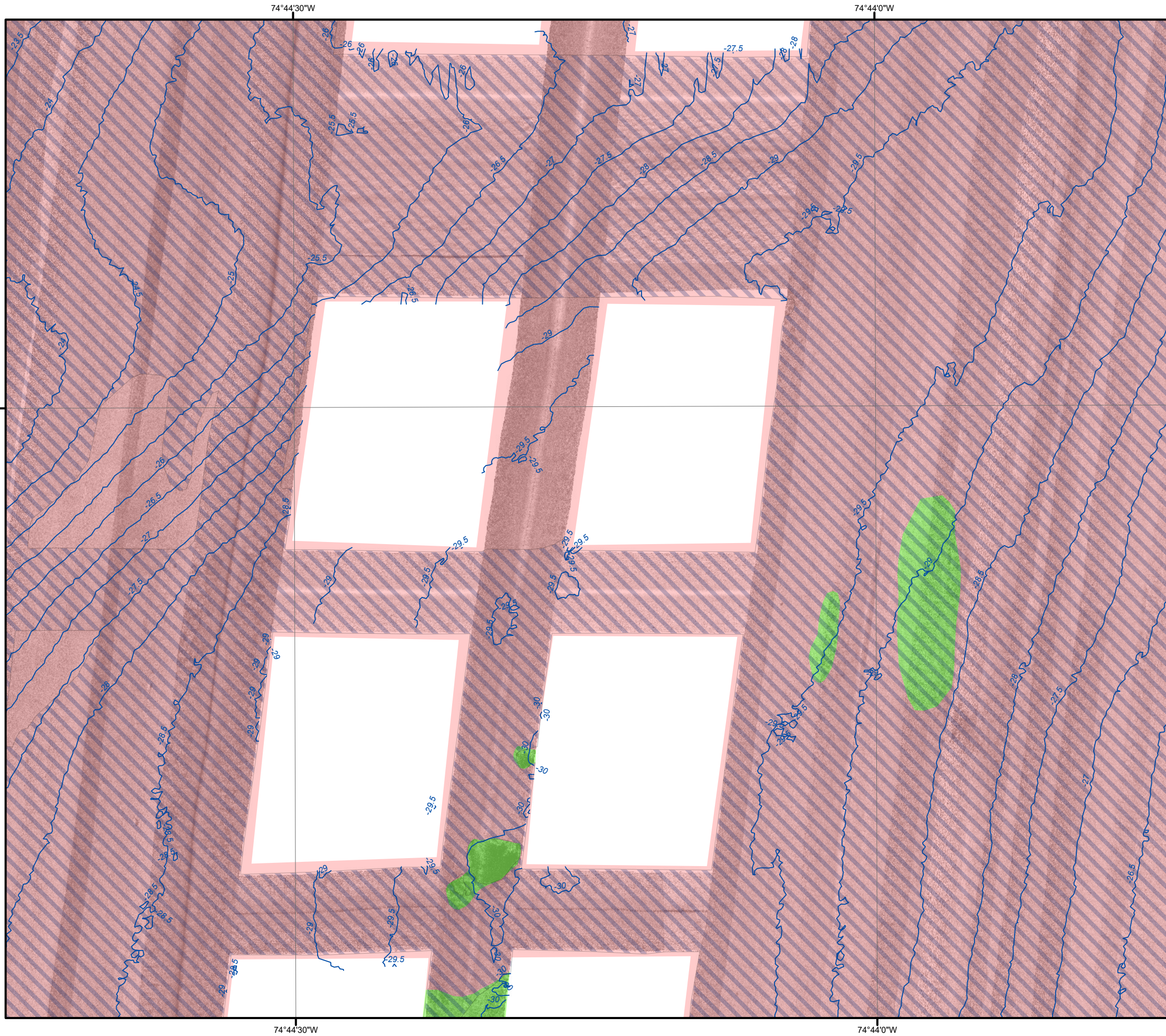
Source:
 1) ESRI, World Ocean Base
 3) GEMS, Detailed Bathymetry and Low-Frequency Side Scan Sonar, 2021





Habitat Maps Sheet 74 OF 82

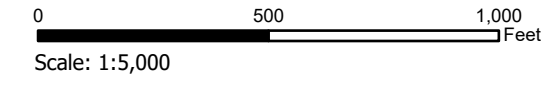
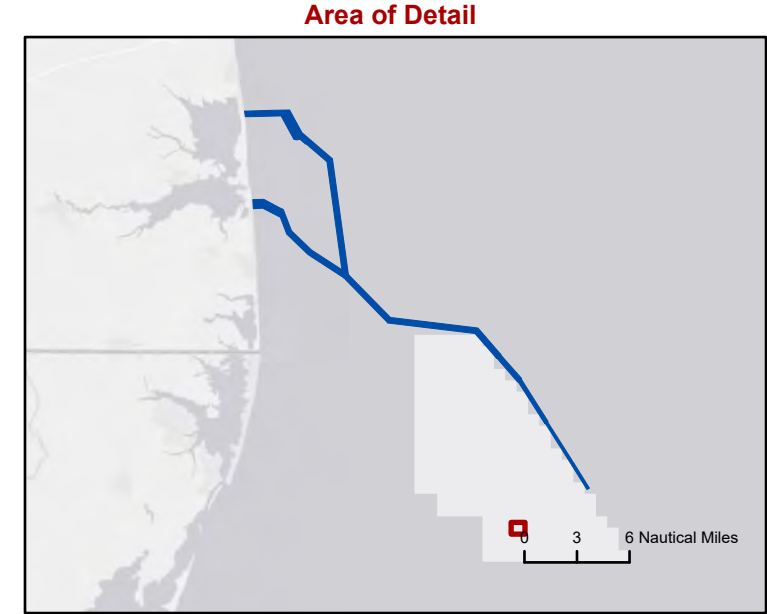
Maryland Offshore Wind Project
 Offshore Maryland and Delaware



1:5,000 Complex Habitat Maps



-  Ripples
-  Bathymetry Depth Contour (0.5 m Interval)
-  Complex Habitat
-  Soft Bottom Habitat



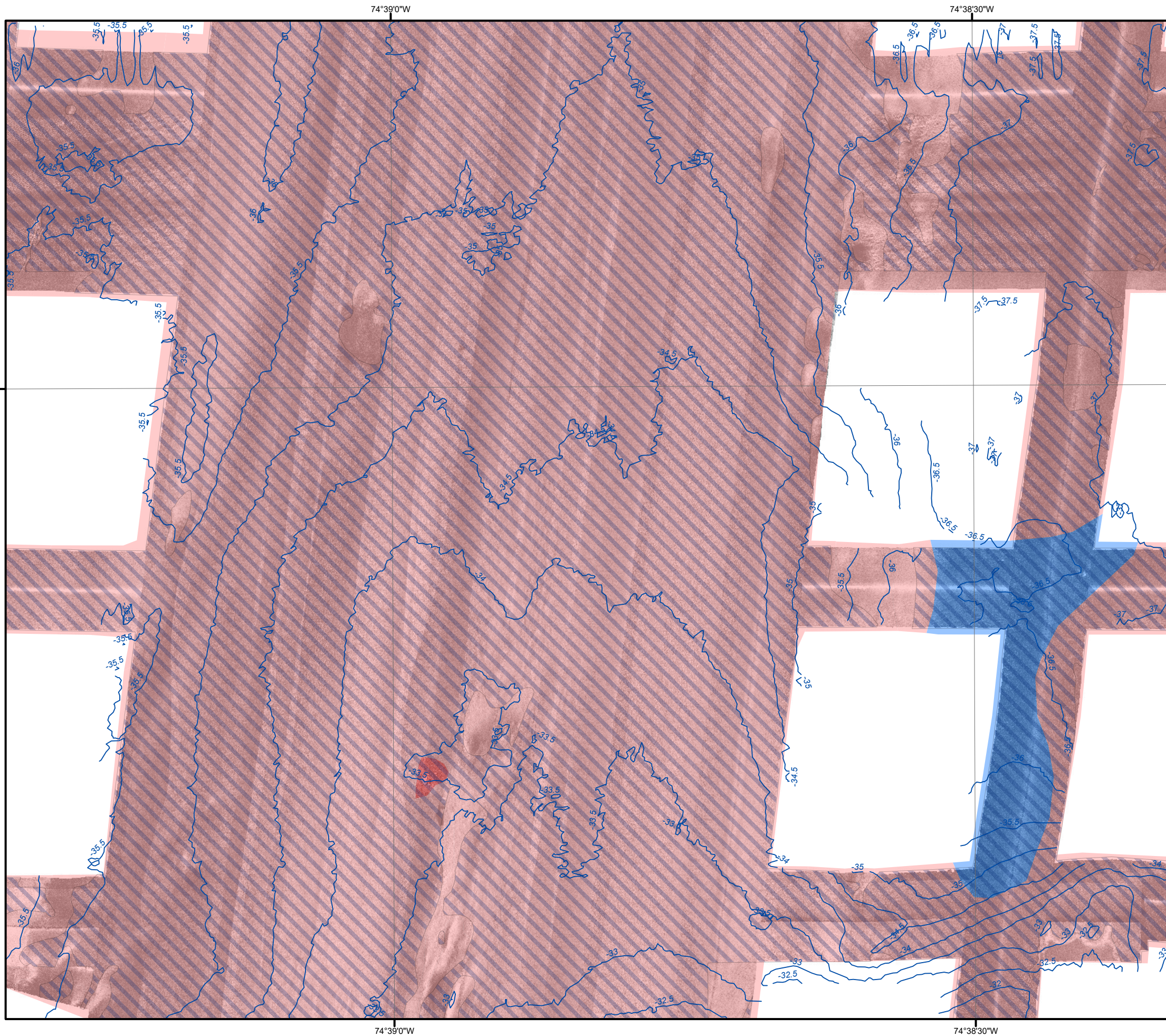
Source:
 1) ESRI, World Ocean Base
 3) GEMS, Detailed Bathymetry and Low-Frequency Side Scan Sonar, 2021






Habitat Maps
 Sheet 75 OF 82

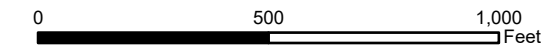
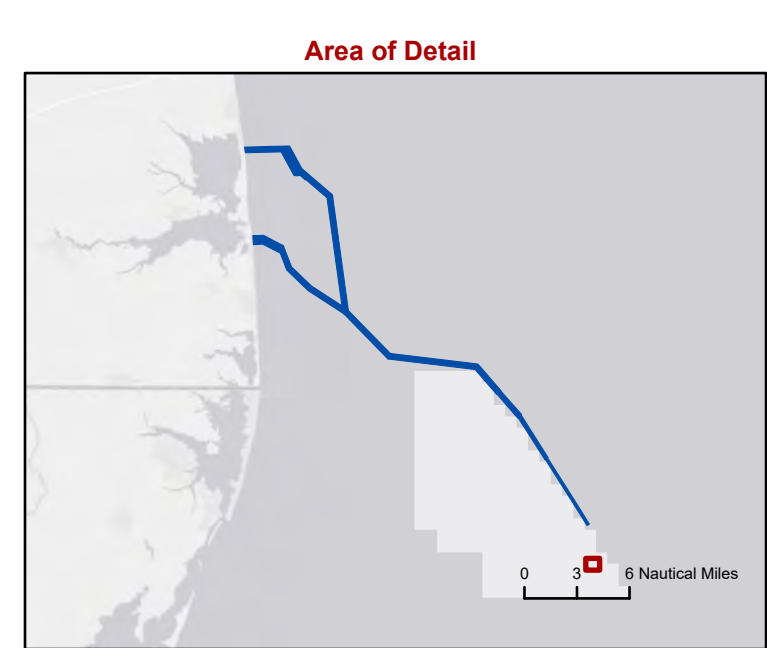
Maryland Offshore Wind Project
 Offshore Maryland and Delaware

Drawing Date: 11/18/2021 11:09:00 AM Project Path: \\proj\proj\GIS\APR\BenthicU167_BenthicTaxa_ComplexHab2.aprx

© 2022 TRC, Inc.



-  Ripples
-  Bathymetry Depth Contour (0.5 m Interval)
-  Heterogeneous Complex Habitat
-  Large Grained Complex Habitat
-  Soft Bottom Habitat



Scale: 1:5,000

- Source:
- 1) ESRI, World Ocean Base
 - 3) GEMS, Detailed Bathymetry and Low-Frequency Side Scan Sonar, 2021



Habitat Maps

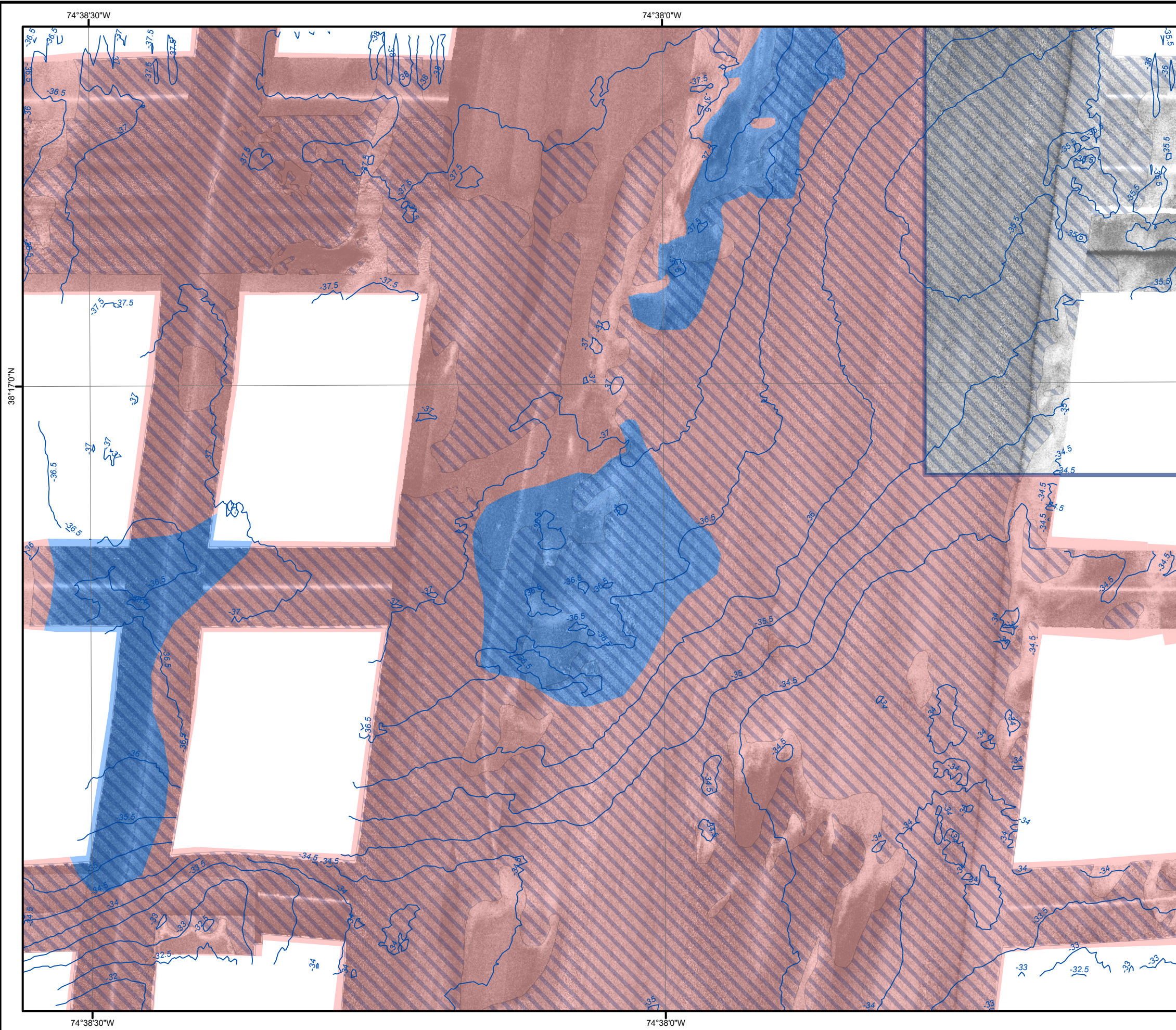
Sheet 76 OF 82





Maryland Offshore Wind Project
Offshore Maryland and Delaware



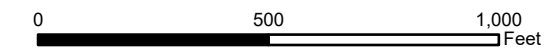
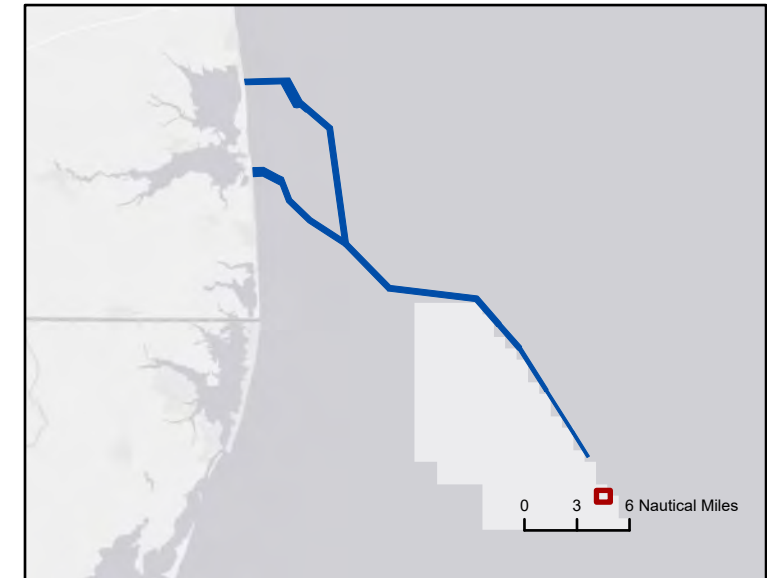
1:5,000 Complex Habitat Maps

Drawing Date: 11/18/2021 11:04:00 AM Project Path: \\proj\proj\GIS\APR\BenthicU167 - US Wind MD\04_Graphics\GIS\APR\BenthicU167 - BenthicTaxa_ComplexHab2.aprx



-  Ripples
-  Bathymetry Depth Contour (0.5 m Interval)
-  Heterogeneous Complex Habitat
-  Soft Bottom Habitat

Area of Detail



Scale: 1:5,000

- Source:
- 1) ESRI, World Ocean Base
 - 3) GEMS, Detailed Bathymetry and Low-Frequency Side Scan Sonar, 2021



Habitat Maps
Sheet 77 OF 82

Maryland Offshore Wind Project
Offshore Maryland and Delaware

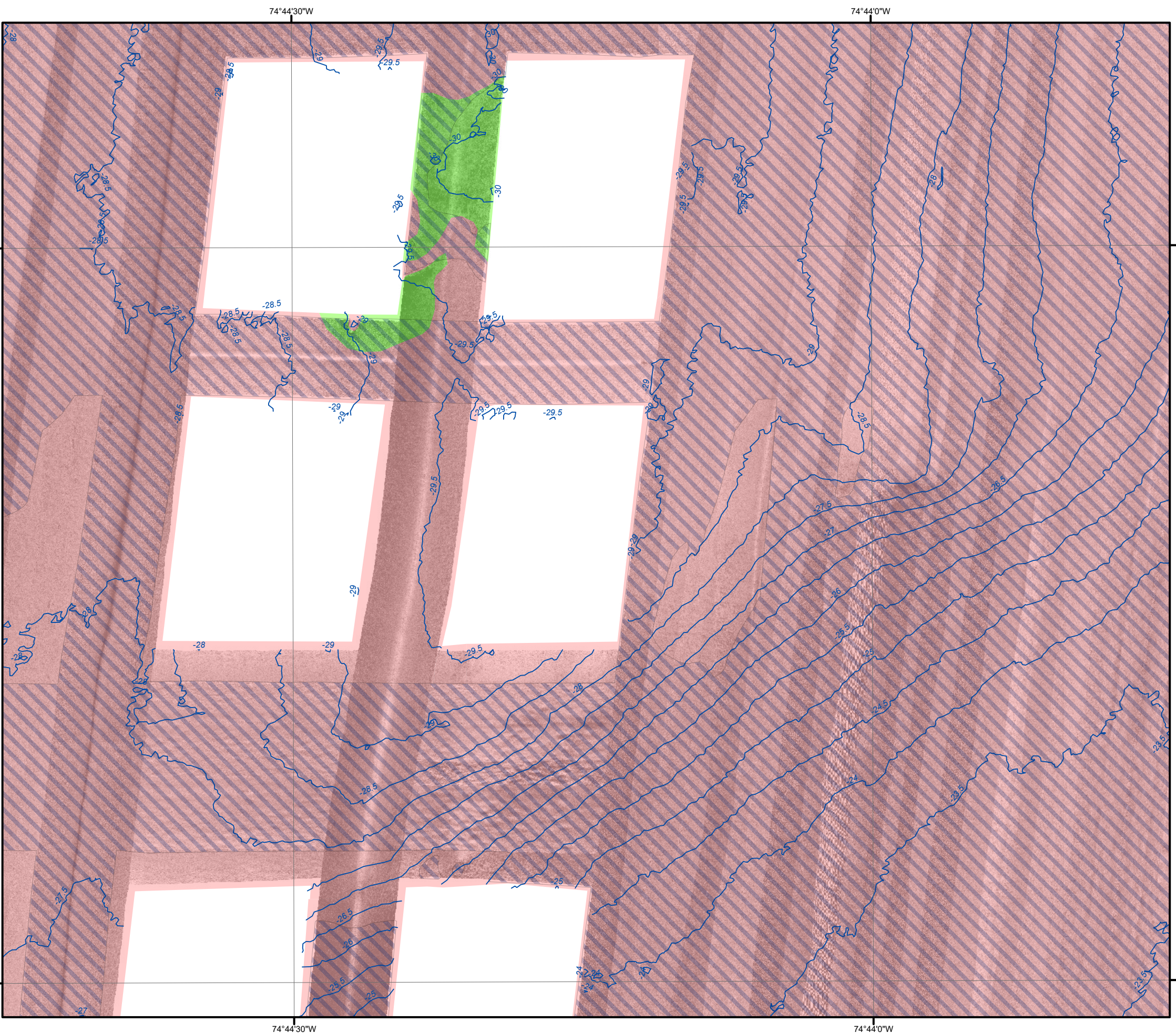






1:5,000 Complex Habitat Maps

© 2022 TRC, Inc.

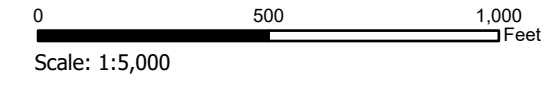
Drawing Date: 11/18/2021 11:04:10 AM Project Path: C:\GIS\Projects\Benthic\BenthicU167 - US Wind MD\04_Graphics\GIS\Benthic\BenthicU167 - BenthicTava - ComplexHabit2.aprx

© 2022 TRC, Inc.



-  Ripples
-  Bathymetry Depth Contour (0.5 m Interval)
-  Complex Habitat
-  Soft Bottom Habitat

Area of Detail



Source:
 1) ESRI, World Ocean Base
 3) GEMS, Detailed Bathymetry and Low-Frequency Side Scan Sonar, 2021

Habitat Maps
 Sheet 78 OF 82

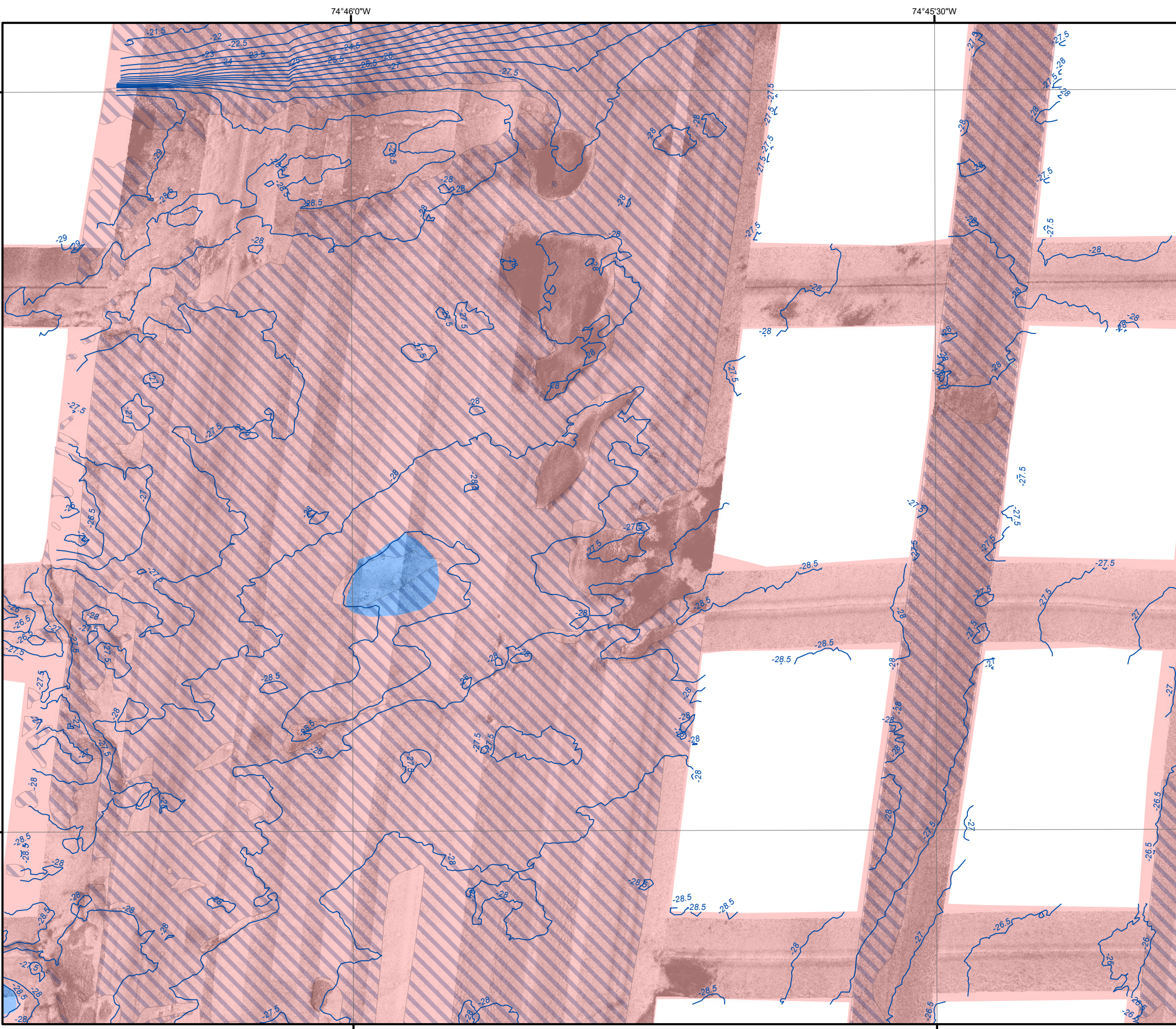
Maryland Offshore Wind Project
 Offshore Maryland and Delaware







1:5,000 Complex Habitat Maps

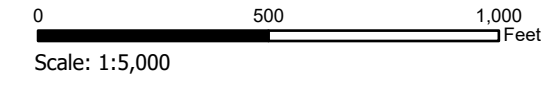
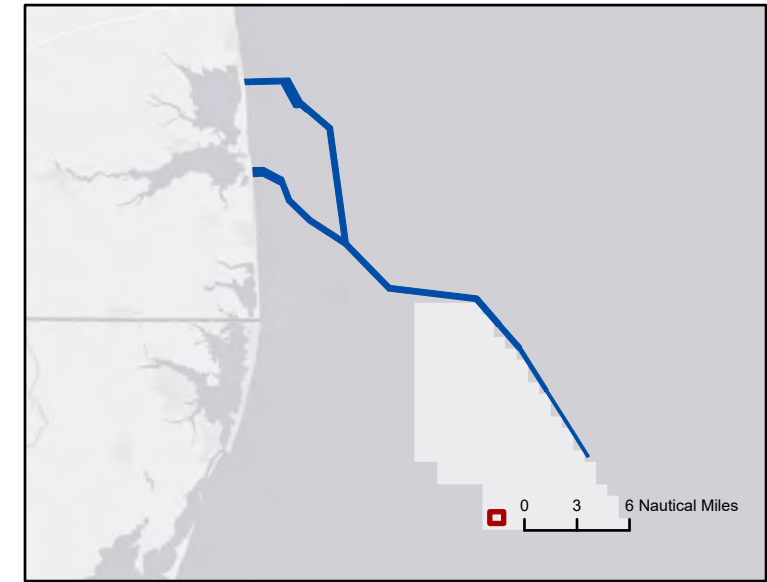
Drawing Date: 11/18/2021 11:00 AM Project: BenthicComplexHabitat167 - US Wind MD04 Graphics:GISAPRXBenthicU167_BenthicTaxa_ComplexHabitat.aprx

© 2022 TRC, Inc.



-  Ripples
-  Bathymetry Depth Contour (0.5 m Interval)
-  Heterogeneous Complex Habitat
-  Soft Bottom Habitat

Area of Detail



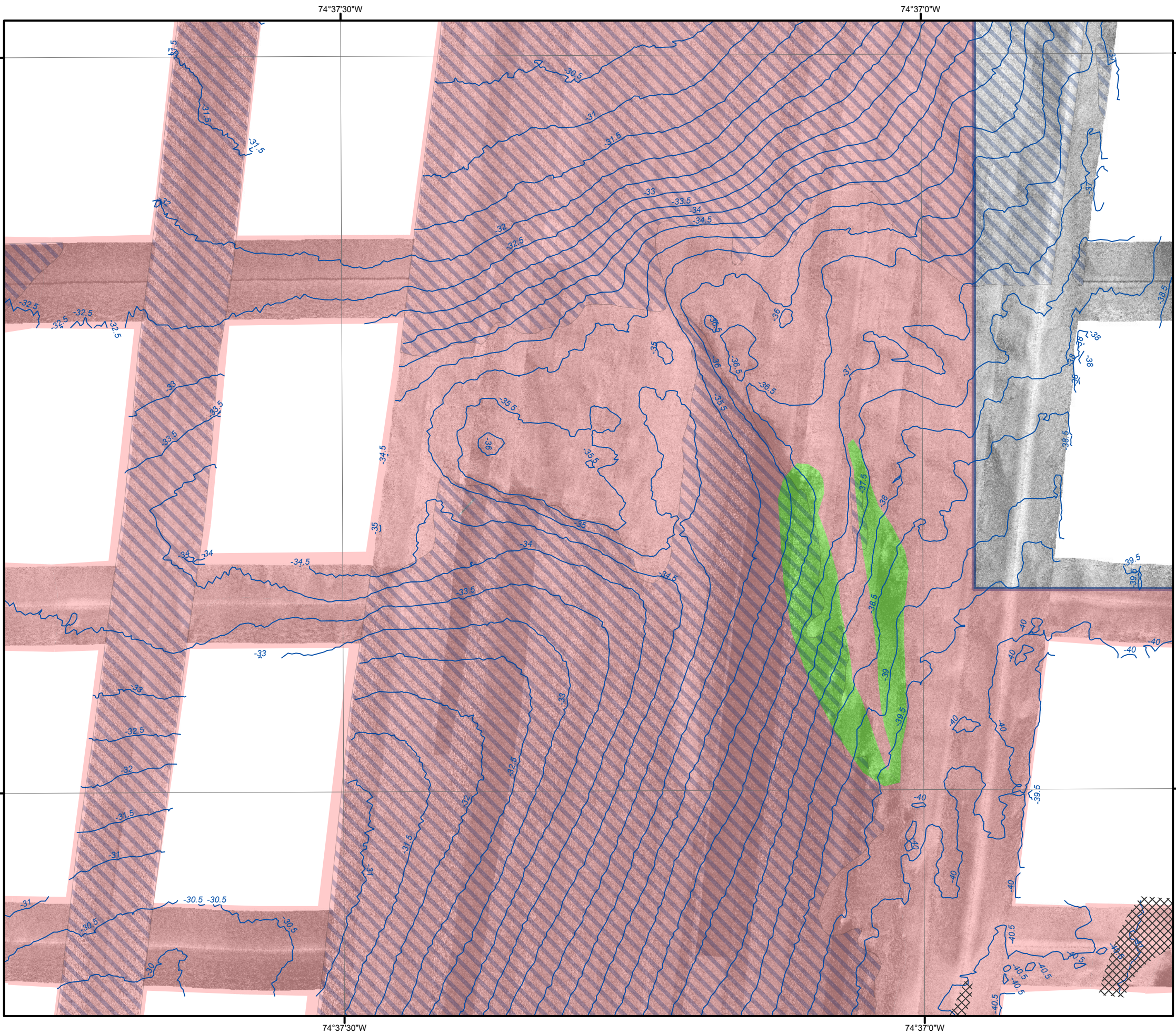
Source:
 1) ESRI, World Ocean Base
 3) GEMS, Detailed Bathymetry and Low-Frequency Side Scan Sonar, 2021

Habitat Maps
 Sheet 79 OF 82


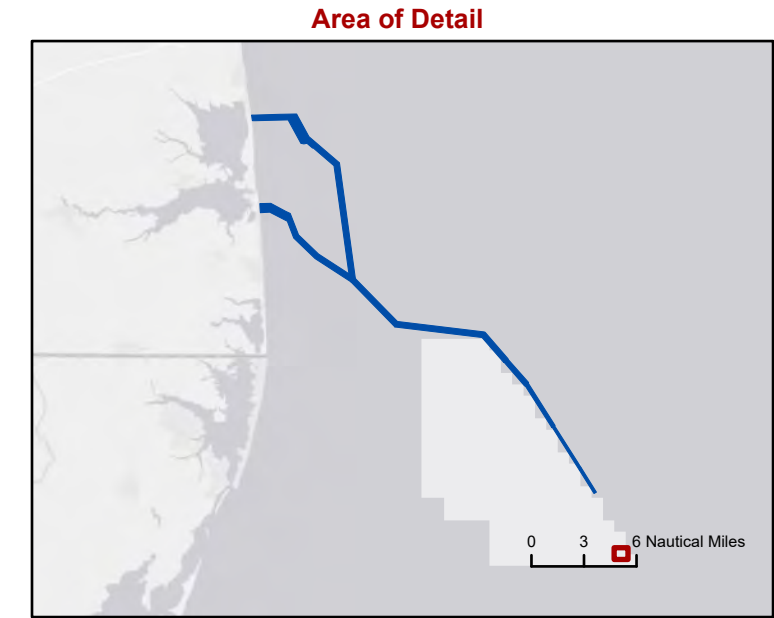
Maryland Offshore Wind Project
 Offshore Maryland and Delaware



1:5,000 Complex Habitat Maps



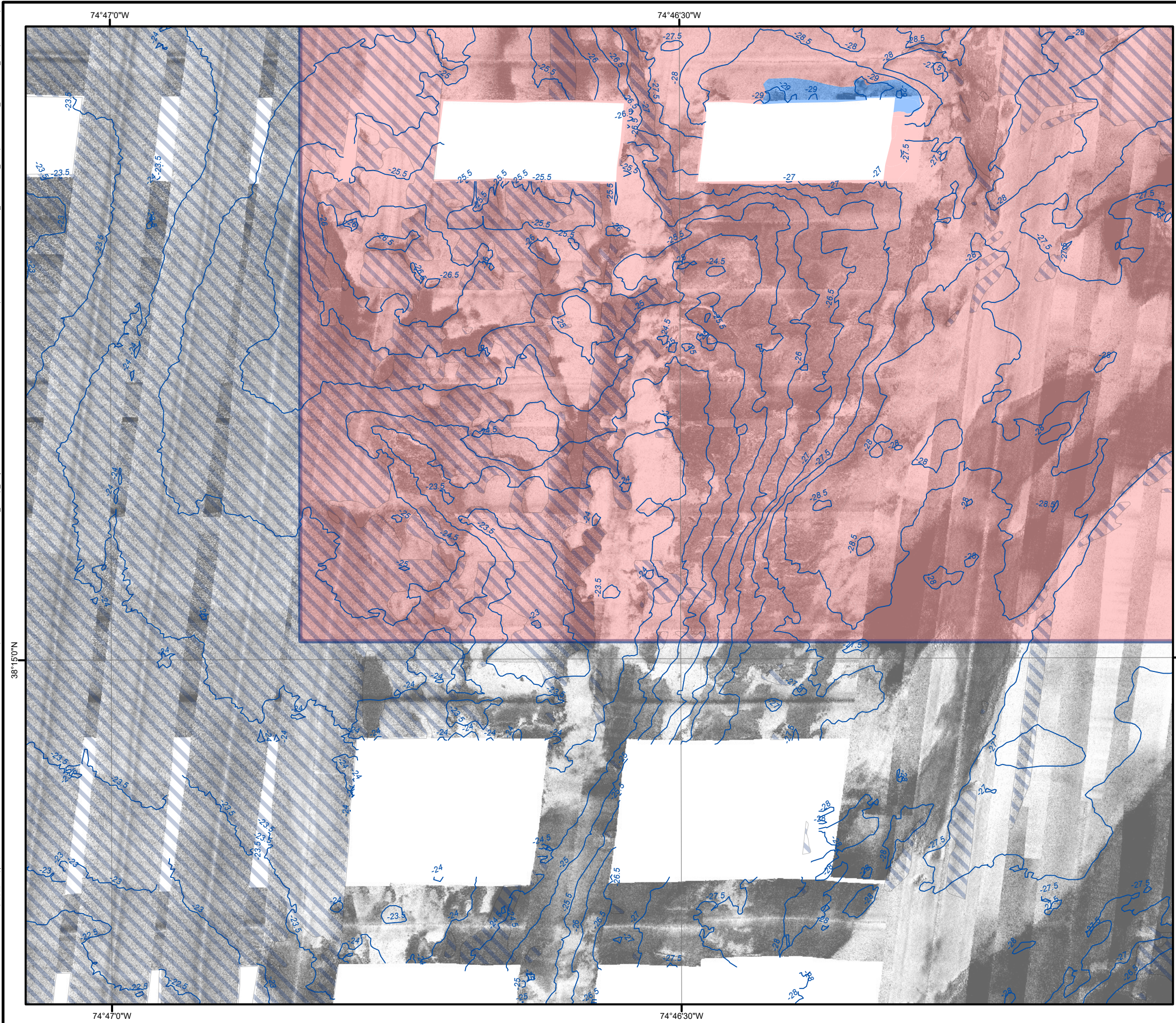
- Ripples
- Megaripples
- Bathymetry Depth Contour (0.5 m Interval)
- Complex Habitat
- Soft Bottom Habitat







Habitat Maps
Sheet 80 OF 82

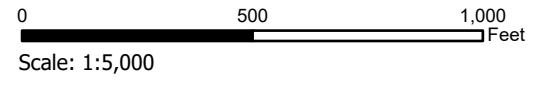
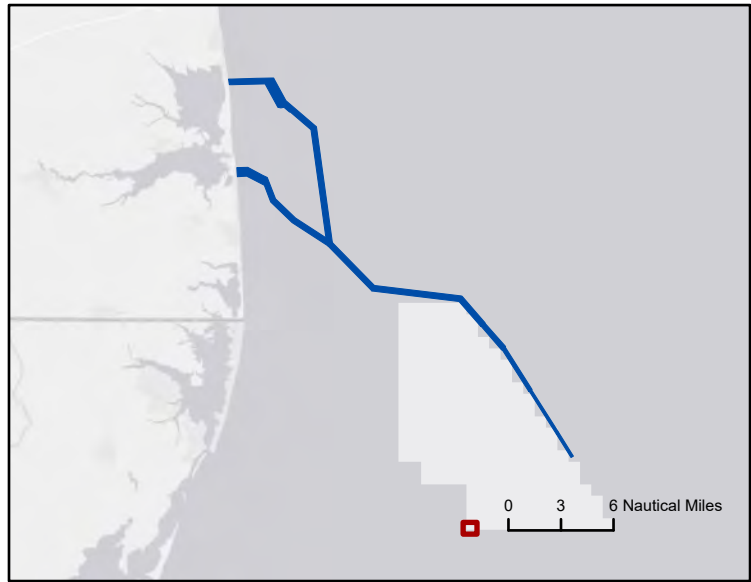
Maryland Offshore Wind Project
Offshore Maryland and Delaware

TRC 1:5,000 Complex Habitat Maps



-  Ripples
-  Bathymetry Depth Contour (0.5 m Interval)
-  Heterogeneous Complex Habitat
-  Soft Bottom Habitat

Area of Detail




Source:
 1) ESRI, World Ocean Base
 3) GEMS, Detailed Bathymetry and Low-Frequency Side Scan Sonar, 2021

Habitat Maps
 Sheet 81 OF 82

Maryland Offshore Wind Project
 Offshore Maryland and Delaware

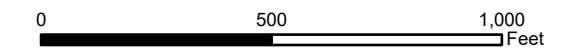
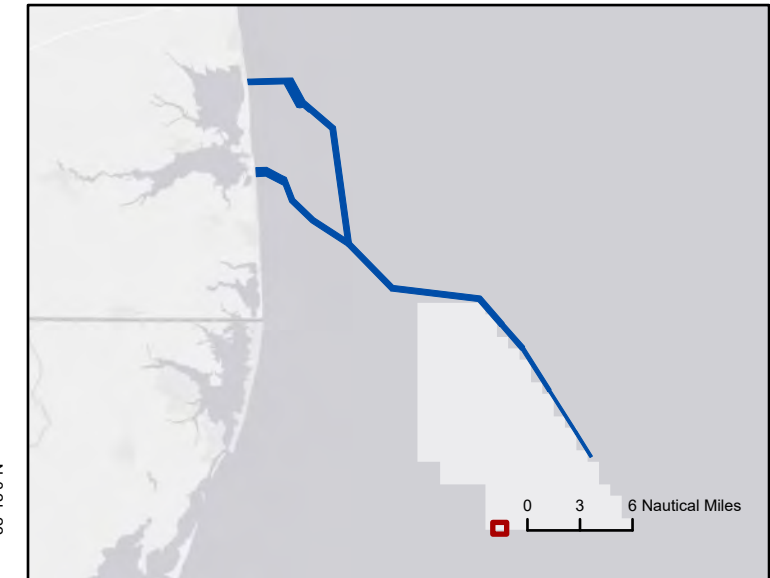


1:5,000 Complex Habitat Maps



- Ripples
- Bathymetry Depth Contour (0.5 m Interval)
- Heterogeneous Complex Habitat
- Soft Bottom Habitat

Area of Detail



Scale: 1:5,000

- Source:
- 1) ESRI, World Ocean Base
 - 3) GEMS, Detailed Bathymetry and Low-Frequency Side Scan Sonar, 2021



Habitat Maps
Sheet 82 OF 82

Maryland Offshore Wind Project
Offshore Maryland and Delaware



1:5,000 Complex Habitat Maps