

## **APPENDIX A**

**Mapping of Revolution Wind Farm Potential Adverse Impacted  
Above-Ground Historic Properties from Offshore Facilities  
by Environmental Design and Research**

J:\19138\_Revolution\_Wind\_VIA\_HRVEA\Graphics\Figures\HRVEA\X19138\_HRVEA\_Figures\_3\_1-1\_Above-Ground Historic Properties\_PAPE.mxd



# Revolution Wind Farm

Outer Continental Shelf (OCS-A0486)

## HRVEA (EDR 2022a)

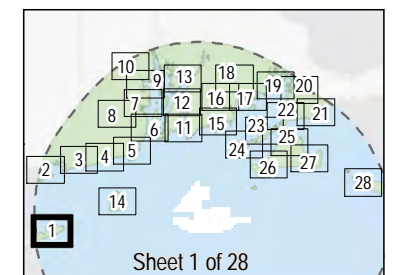
Figure 3.1-1: Above-Ground Historic Properties Within the Preliminary Area of Potential Effects

- Preliminary Area of Potential Effects (PAPE)
- 40-Mile Visual Study Area
- Above-Ground Historic Property**
  - National Historic Landmark
  - NRHP-Listed Property
  - NRHP-Eligible Property
- Municipal Boundary
- State Boundary
- Turbine Distance Intervals

### Label Key for Historic Properties

No Adverse Effect

Potential Adverse Effect



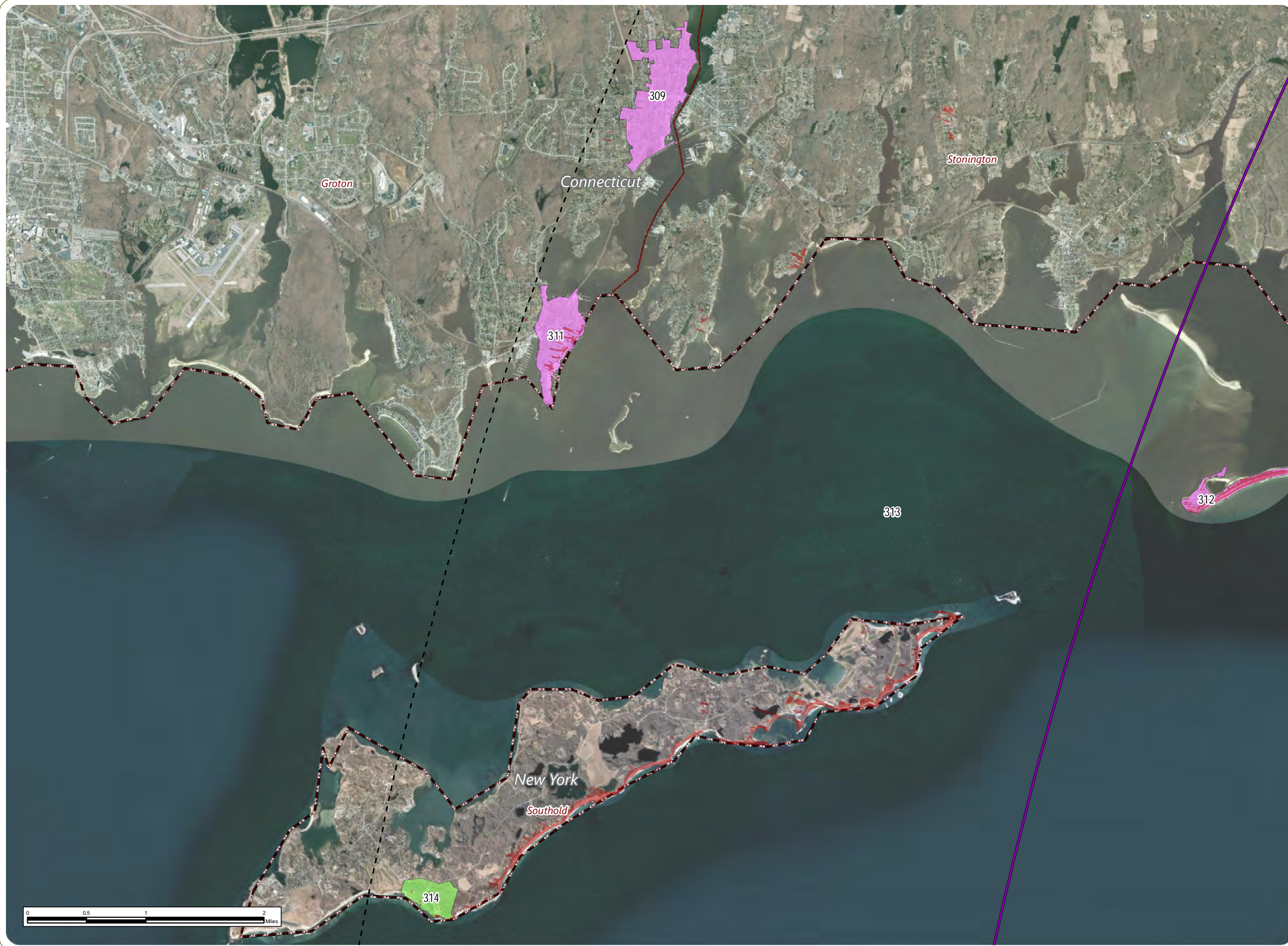
Notes: 1. Basemap: ESRI ArcGIS Online "World Imagery" map service. 2. This map was generated in ArcMap on July 28, 2022. 3. This is a color graphic. Reproduction in grayscale may misrepresent the data.



www.edrdpc.com



J:\19138 Revolution Wind VIA HRVEA\Graphics\Figures\HRVEA\XDO19138\_HRVEA\_Figures\_3.1-1\_Above-Ground Historic Properties\_PAPE.mxd



# Revolution Wind Farm

Outer Continental Shelf (OCS-A0486)

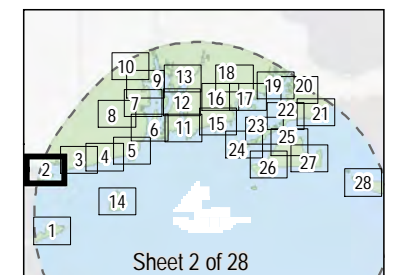
**HRVEA (EDR 2022a)**  
Figure 3.1-1: Above-Ground Historic Properties Within the Preliminary Area of Potential Effects

- Preliminary Area of Potential Effects (PAPE)
- 40-Mile Visual Study Area
- Above-Ground Historic Property**
  - NRHP-Listed Property
  - NRHP-Eligible Property
- Municipal Boundary
- State Boundary
- Turbine Distance Intervals

### Label Key for Historic Properties

No Adverse Effect

**Potential Adverse Effect**

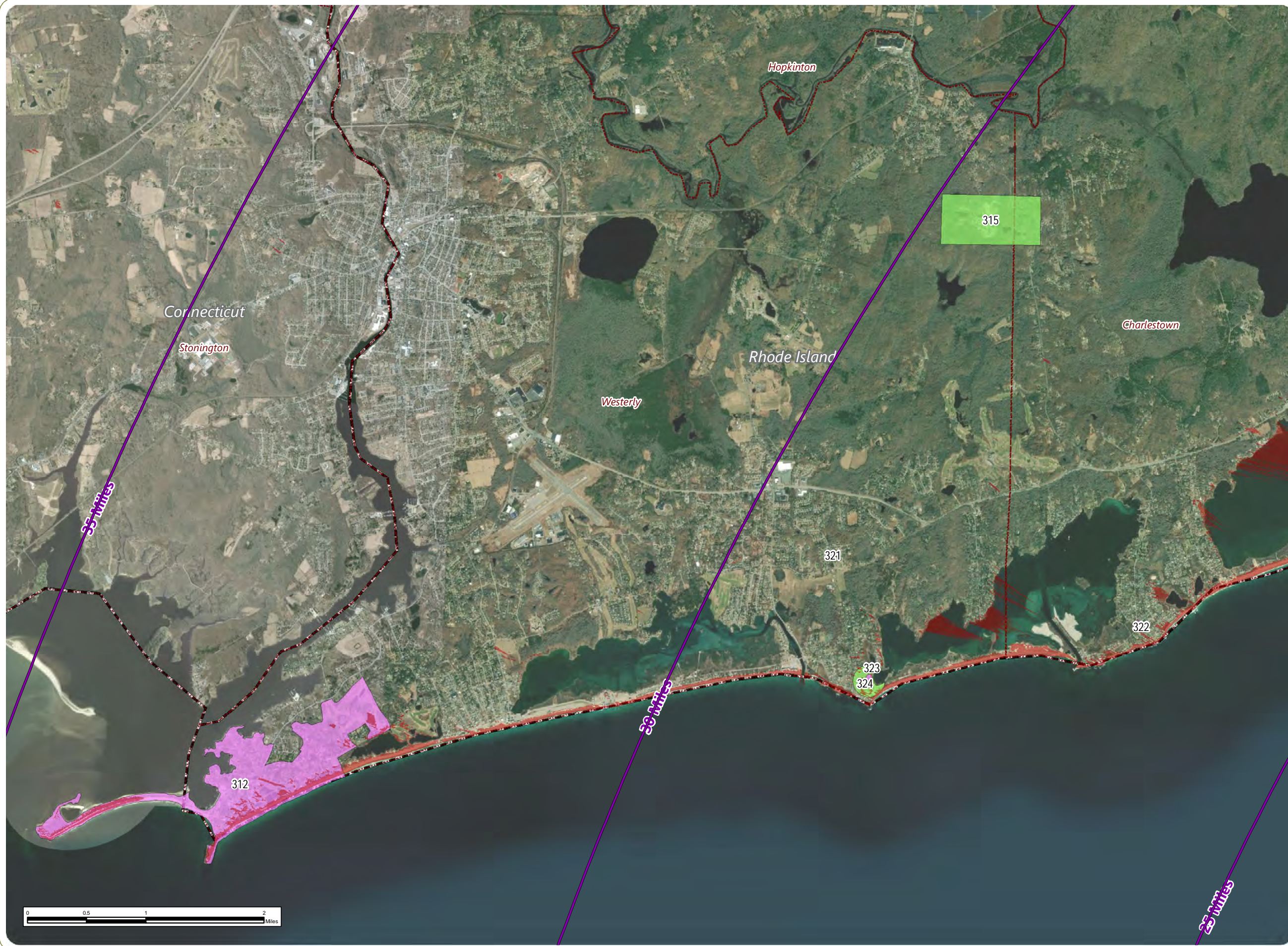


Notes: 1. Basemap: ESRI ArcGIS Online "World Imagery" map service. 2. This map was generated in ArcMap on July 28, 2022. 3. This is a color graphic. Reproduction in grayscale may misrepresent the data.

www.edrdpc.com



J:\19138 Revolution Wind VIA HRVEA\Graphics\Figures\HRVEA\X19138\_HRVEA\_Figures\_3.1-1\_Above-Ground Historic Properties\_PAPE.mxd



## Revolution Wind Farm

Outer Continental Shelf (OCS-A0486)

### HRVEA (EDR 2022a)

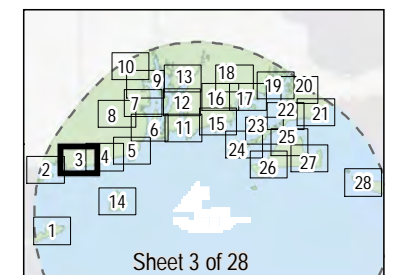
Figure 3.1-1: Above-Ground Historic Properties Within the Preliminary Area of Potential Effects

- - - Preliminary Area of Potential Effects (PAPE)
- 40-Mile Visual Study Area
- Above-Ground Historic Property**
- NRHP-Listed Property
- NRHP-Eligible Property
- Other Potential Historic Property
- Municipal Boundary
- State Boundary
- Turbine Distance Intervals

#### Label Key for Historic Properties

No Adverse Effect

#### Potential Adverse Effect



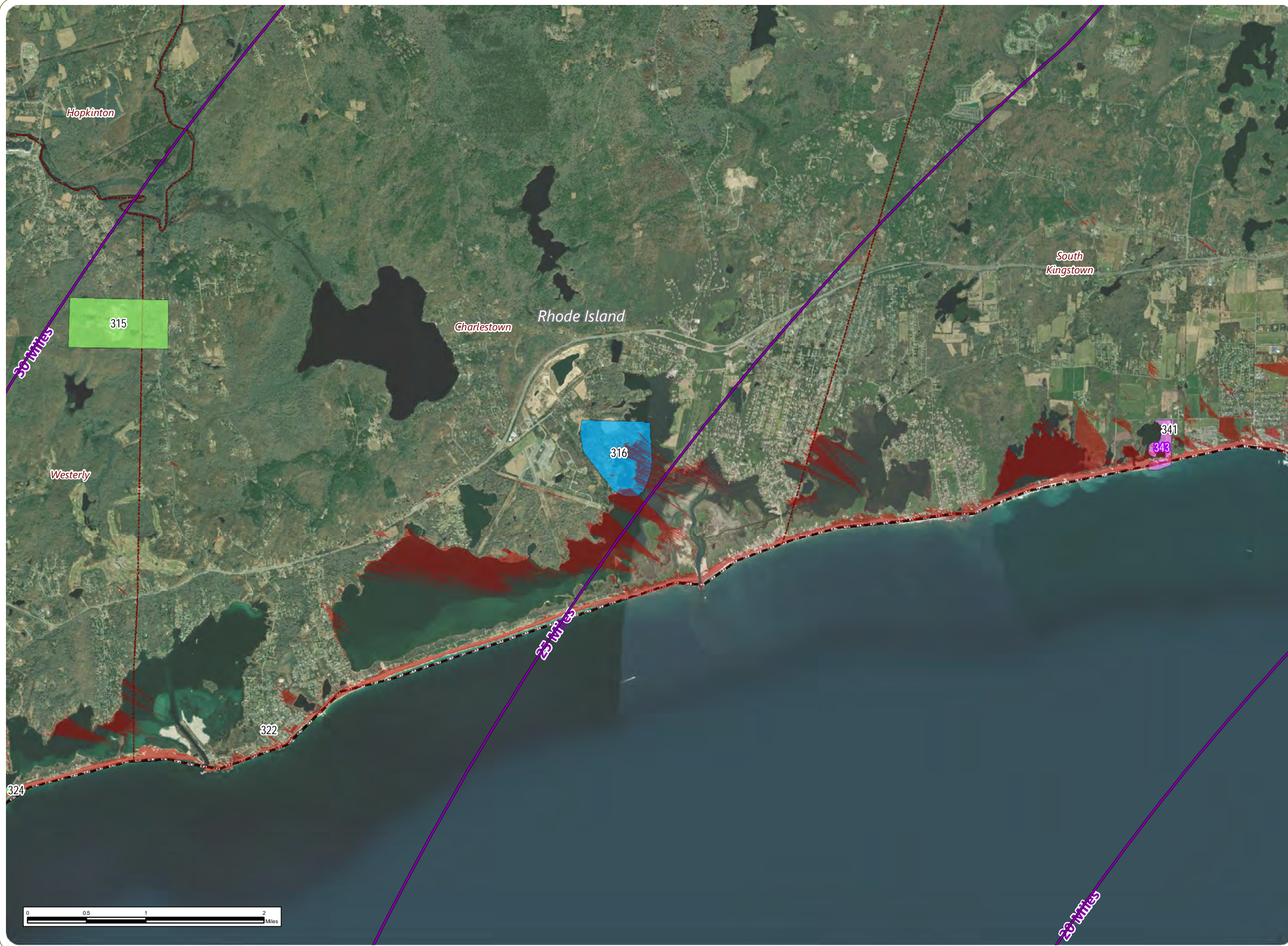
Notes: 1. Basemap: ESRI ArcGIS Online "World Imagery" map service. 2. This map was generated in ArcMap on July 28, 2022. 3. This is a color graphic. Reproduction in grayscale may misrepresent the data.



www.edrpc.com



J:\19138 Revolution Wind VIA HRVEA\Graphics\Figures\HRVEA\XDO19138\_HRVEA\_Figures\_3.1-1\_Above-Ground Historic Properties\_PAPE.mxd



# Revolution Wind Farm

Outer Continental Shelf (OCS-A0486)

## HRVEA (EDR 2022a)

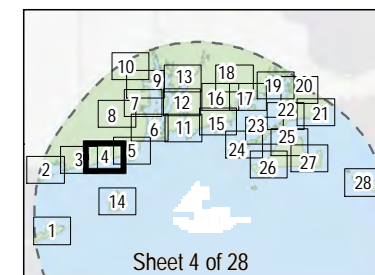
Figure 3.1-1: Above-Ground Historic Properties Within the Preliminary Area of Potential Effects

- Preliminary Area of Potential Effects (PAPE)
- 40-Mile Visual Study Area
- Above-Ground Historic Property**
- NRHP-Listed Property
- NRHP-Eligible Property
- Other Potential Historic Property
- Municipal Boundary
- State Boundary
- Turbine Distance Intervals


### Label Key for Historic Properties

No Adverse Effect

**Potential Adverse Effect**

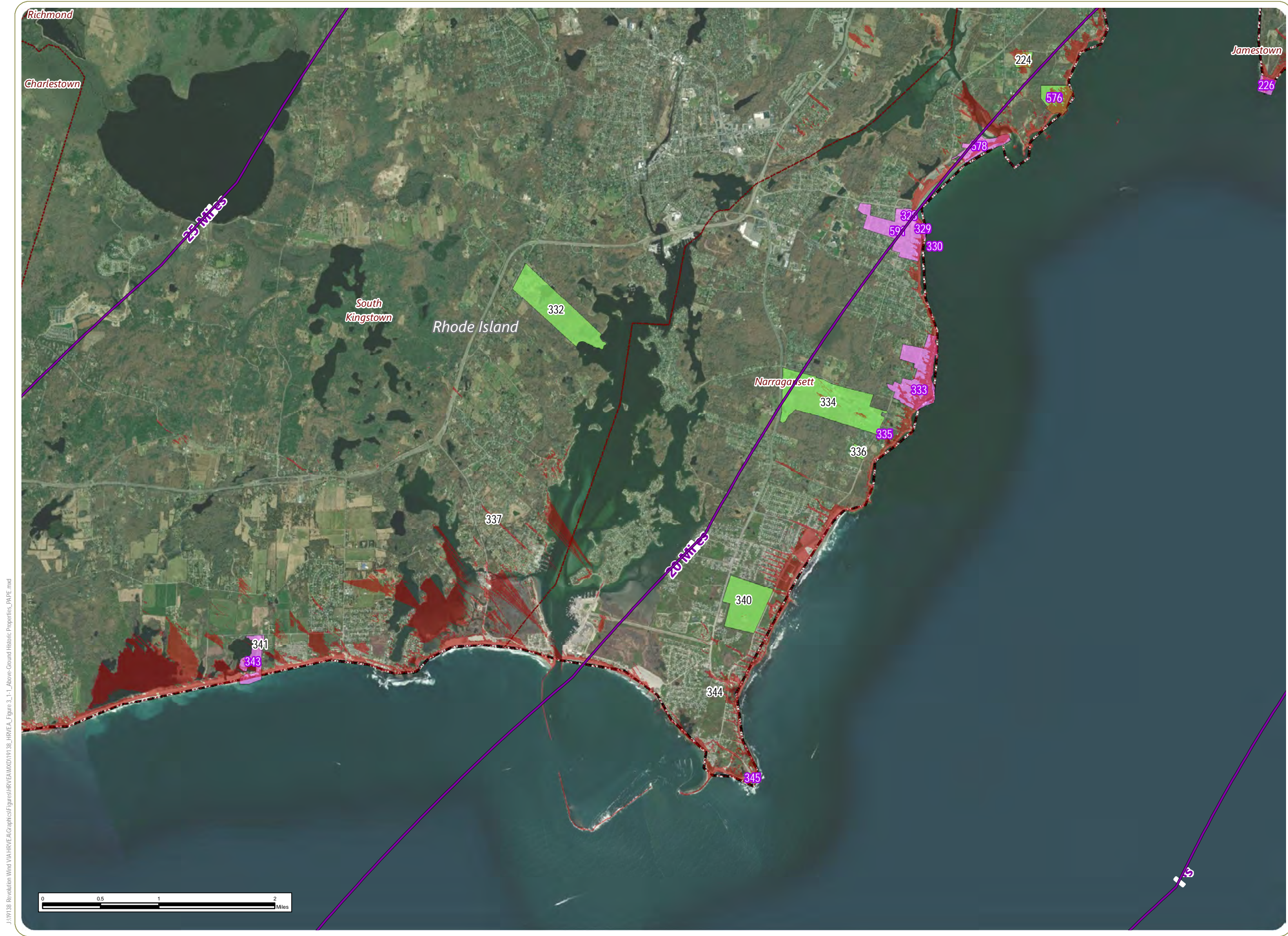


Notes: 1. Basemap: ESRI ArcGIS Online "World Imagery" map service. 2. This map was generated in ArcMap on July 28, 2022. 3. This is a color graphic. Reproduction in grayscale may misrepresent the data.



www.edrdpc.com





# Revolution Wind Farm

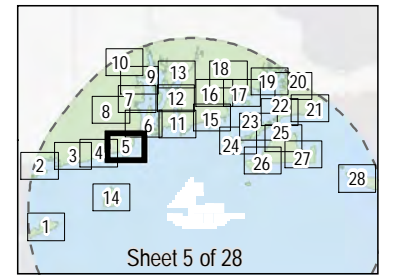
Outer Continental Shelf (OCS-A0486)

**HRVEA (EDR 2022a)**  
 Figure 3.1-1: Above-Ground Historic Properties Within the Preliminary Area of Potential Effects

- Preliminary Area of Potential Effects (PAPE)
- 40-Mile Visual Study Area
- Above-Ground Historic Property**
- NRHP-Listed Property
- NRHP-Eligible Property
- Other Potential Historic Property
- Municipal Boundary
- State Boundary
- Turbine Distance Intervals

Label Key for Historic Properties

- No Adverse Effect
- Potential Adverse Effect



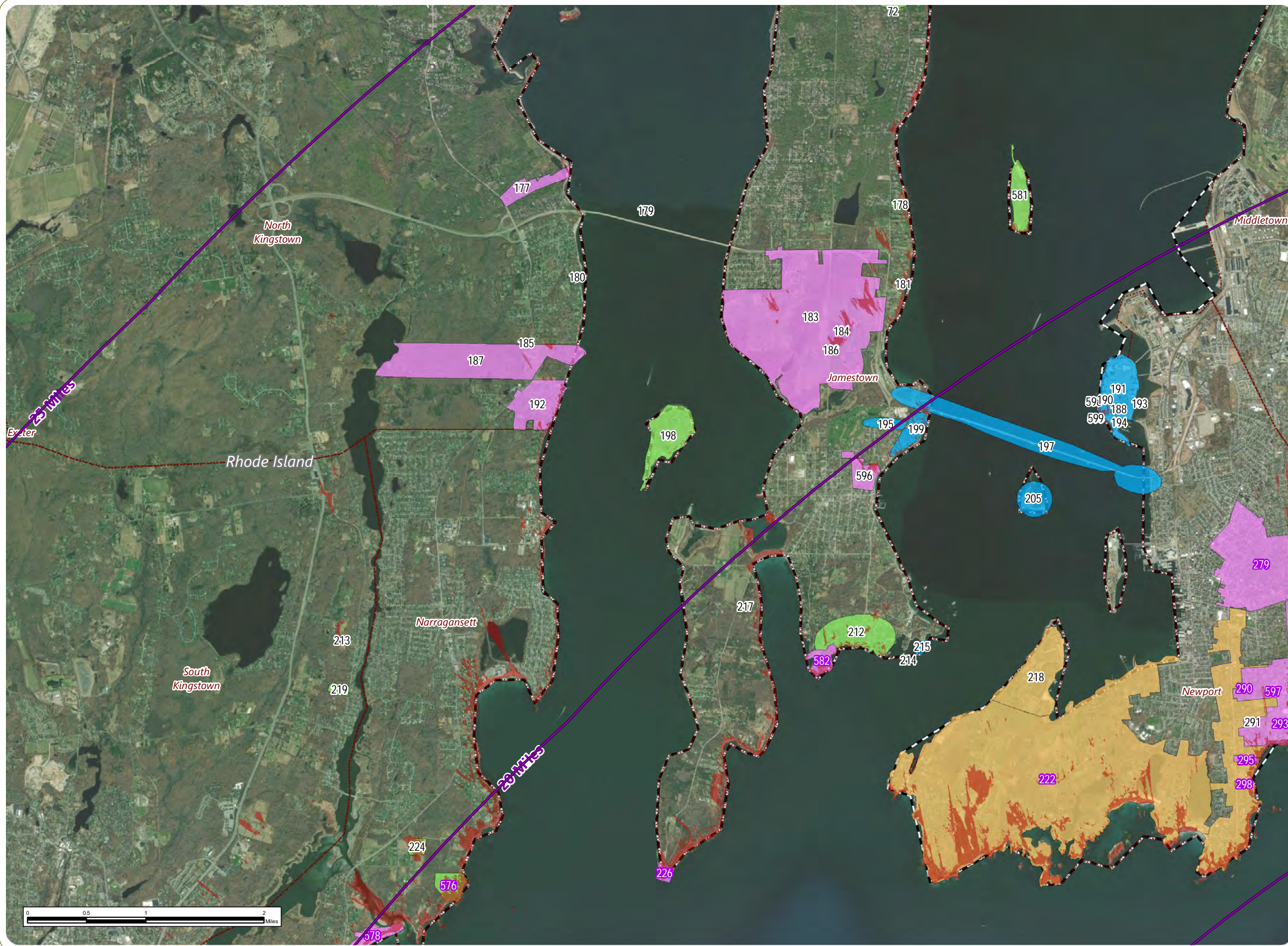
Notes: 1. Basemap: ESRI ArcGIS Online "World Imagery" map service. 2. This map was generated in ArcMap on July 28, 2022. 3. This is a color graphic. Reproduction in grayscale may misrepresent the data.

www.edrdpc.com

J:\19138 Revolution Wind VIA HRVEA\Graphics\Figures\HRVEA\XDR\19138\_HRVEA\_Figures\_3.1-1\_Above-Ground Historic Properties\_PAPE.mxd



J:\19138 Revolution Wind VIA HRVEA\Graphics\Figures\HRVEA\19138\_HRVEA\_Figures\_3.1-1\_Above-Ground Historic Properties\_PAPE.mxd



# Revolution Wind Farm

Outer Continental Shelf (OCS-A0486)

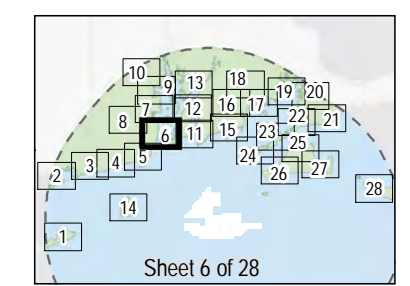
**HRVEA (EDR 2022a)**  
Figure 3.1-1: Above-Ground Historic Properties Within the Preliminary Area of Potential Effects

- Preliminary Area of Potential Effects (PAPE)
- 40-Mile Visual Study Area
- Above-Ground Historic Property**
  - National Historic Landmark
  - NRHP-Listed Property
  - NRHP-Eligible Property
  - Other Potential Historic Property
- Municipal Boundary
- State Boundary
- Turbine Distance Intervals

### Label Key for Historic Properties

No Adverse Effect

Potential Adverse Effect


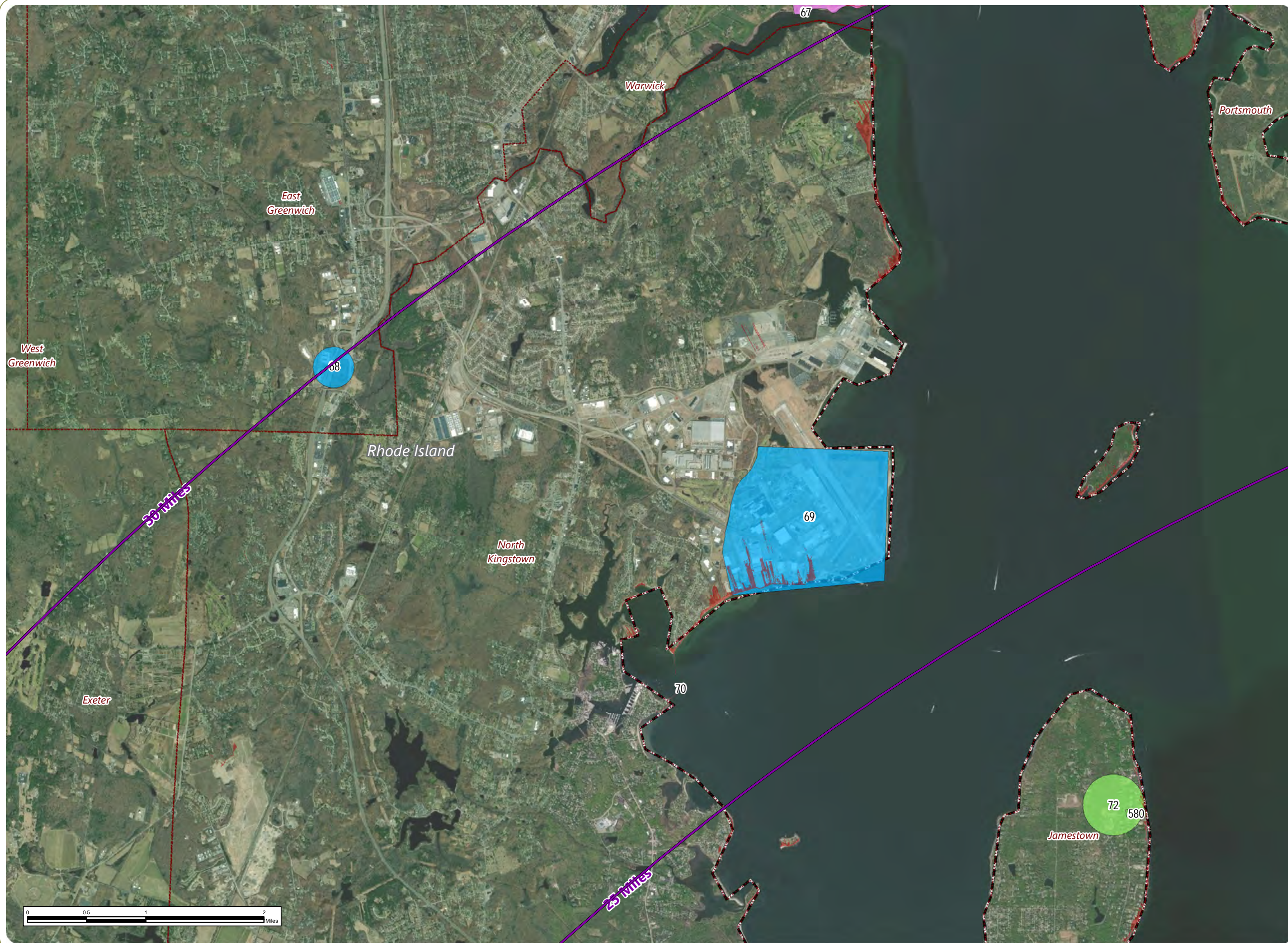


Notes: 1. Basemap: ESRI ArcGIS Online "World Imagery" map service. 2. This map was generated in ArcMap on July 28, 2022. 3. This is a color graphic. Reproduction in grayscale may misrepresent the data.

www.edrdpc.com



J:\19138 Revolution Wind VIA HRVEA\Graphics\Figures\HRVEA\XDO19138\_HRVEA\_Figures\_3.1-1\_Above-Ground Historic Properties\_PAPE.mxd



## Revolution Wind Farm

Outer Continental Shelf (OCS-A0486)

### HRVEA (EDR 2022a)

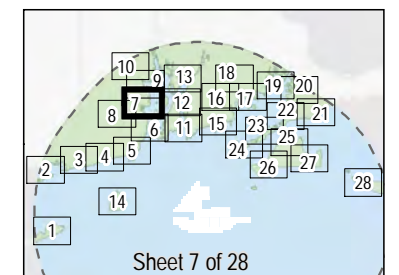
Figure 3.1-1: Above-Ground Historic Properties Within the Preliminary Area of Potential Effects

- Preliminary Area of Potential Effects (PAPE)
- 40-Mile Visual Study Area
- Above-Ground Historic Property**
- NRHP-Listed Property
- NRHP-Eligible Property
- Other Potential Historic Property
- Municipal Boundary
- State Boundary
- Turbine Distance Intervals

#### Label Key for Historic Properties

No Adverse Effect

#### Potential Adverse Effect



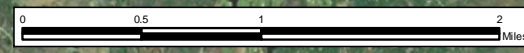
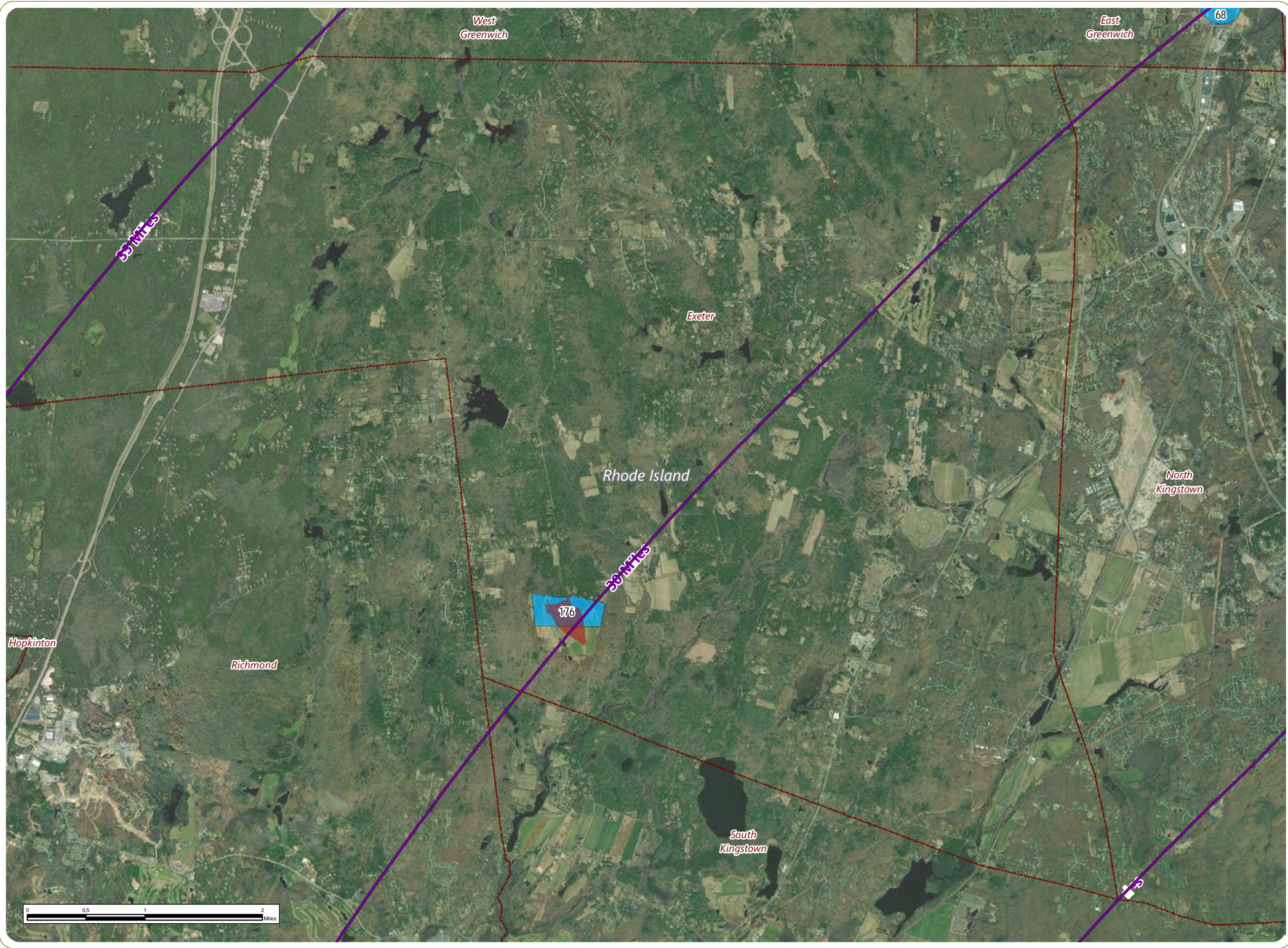
Notes: 1. Basemap: ESRI ArcGIS Online "World Imagery" map service. 2. This map was generated in ArcMap on July 28, 2022. 3. This is a color graphic. Reproduction in grayscale may misrepresent the data.



www.edrpc.com



J:\19138 Revolution Wind VIA HRVEA\Graphics\Figures\HRVEA\X19138\_HRVEA\_Figures\_3\_1-1\_Above-Ground Historic Properties\_PAPE.mxd



# Revolution Wind Farm

Outer Continental Shelf (OCS-A0486)

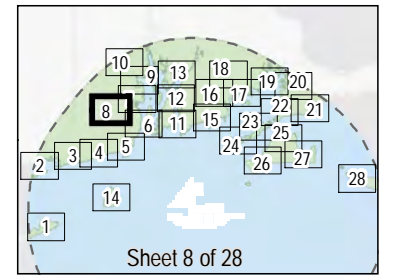
**HRVEA (EDR 2022a)**  
Figure 3.1-1: Above-Ground Historic Properties Within the Preliminary Area of Potential Effects

- Preliminary Area of Potential Effects (PAPE)
- 40-Mile Visual Study Area
- Above-Ground Historic Property**
- Other Potential Historic Property
- Municipal Boundary
- State Boundary
- Turbine Distance Intervals

### Label Key for Historic Properties

No Adverse Effect

**Potential Adverse Effect**

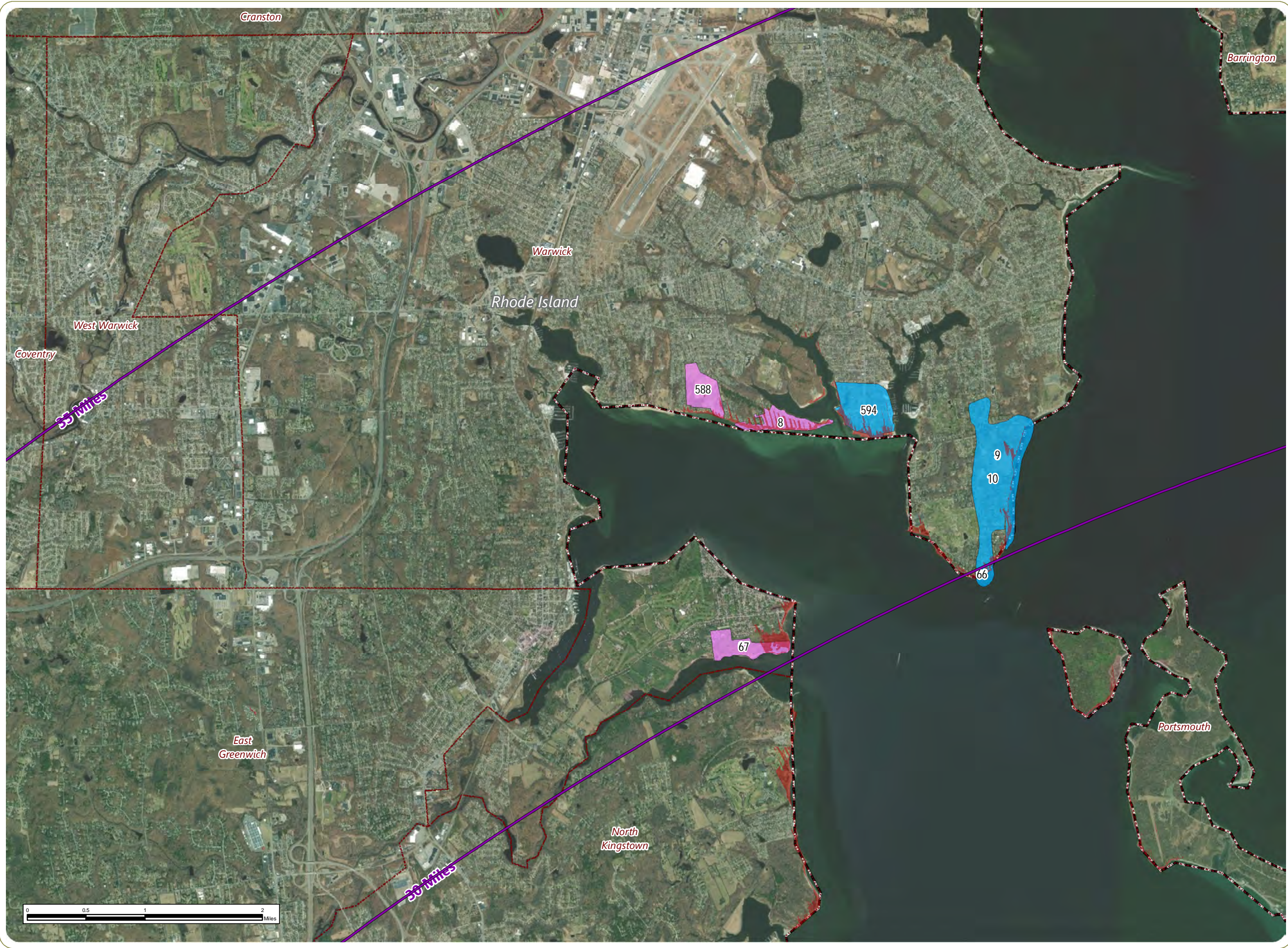


Notes: 1. Basemap: ESRI ArcGIS Online "World Imagery" map service. 2. This map was generated in ArcMap on July 28, 2022. 3. This is a color graphic. Reproduction in grayscale may misrepresent the data.

www.edrdpc.com



J:\19138 Revolution Wind VIA HRVEA\Graphics\Figures\HRVEA\XDO19138\_HRVEA\_Figures\_3.1-1\_Above-Ground Historic Properties\_PAPE.mxd



# Revolution Wind Farm

Outer Continental Shelf (OCS-A0486)

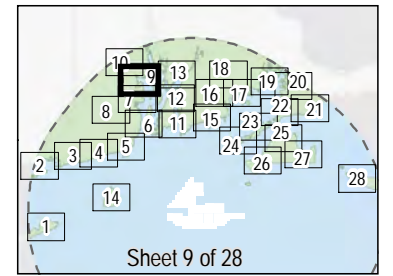
**HRVEA (EDR 2022a)**  
Figure 3.1-1: Above-Ground Historic Properties Within the Preliminary Area of Potential Effects

- Preliminary Area of Potential Effects (PAPE)
- 40-Mile Visual Study Area
- Above-Ground Historic Property
- NRHP-Listed Property
- Other Potential Historic Property
- Municipal Boundary
- State Boundary
- Turbine Distance Intervals

Label Key for Historic Properties

No Adverse Effect

Potential Adverse Effect

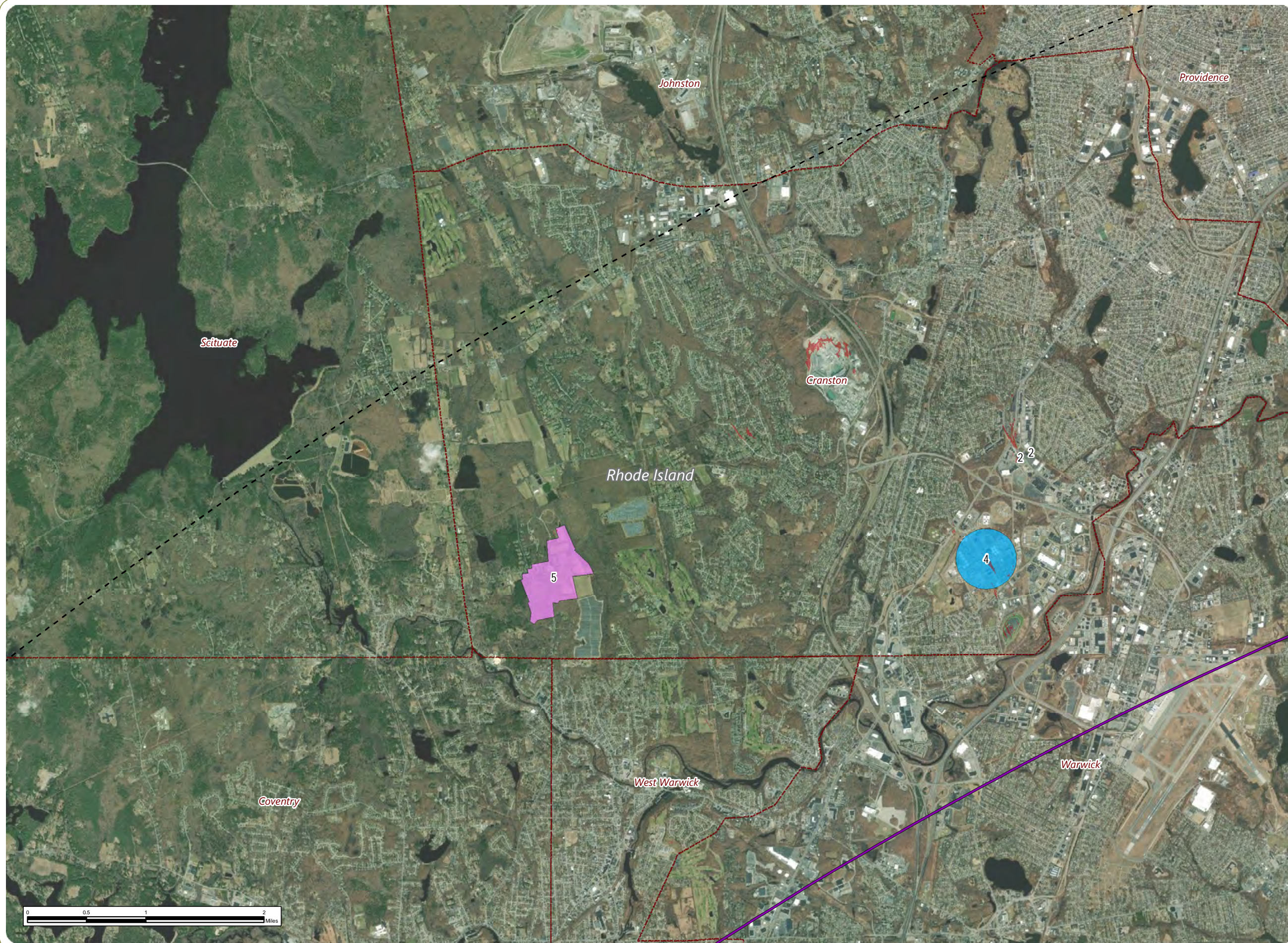


Notes: 1. Basemap: ESRI ArcGIS Online "World Imagery" map service. 2. This map was generated in ArcMap on July 28, 2022. 3. This is a color graphic. Reproduction in grayscale may misrepresent the data.

www.edrdpc.com



J:\19138 Revolution Wind VIA HRVEA\Graphics\Figures\HRVEA\X19138\_HRVEA\_Figures\_3.1-1\_Above-Ground Historic Properties\_PAPE.mxd



## Revolution Wind Farm

Outer Continental Shelf (OCS-A0486)

### HRVEA (EDR 2022a)

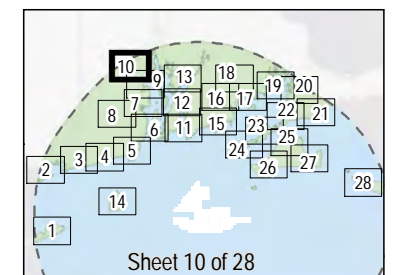
Figure 3.1-1: Above-Ground Historic Properties Within the Preliminary Area of Potential Effects

- Preliminary Area of Potential Effects (PAPE)
- 40-Mile Visual Study Area
- Above-Ground Historic Property
- NRHP-Listed Property
- Other Potential Historic Property
- Municipal Boundary
- State Boundary
- Turbine Distance Intervals

#### Label Key for Historic Properties

No Adverse Effect

#### Potential Adverse Effect



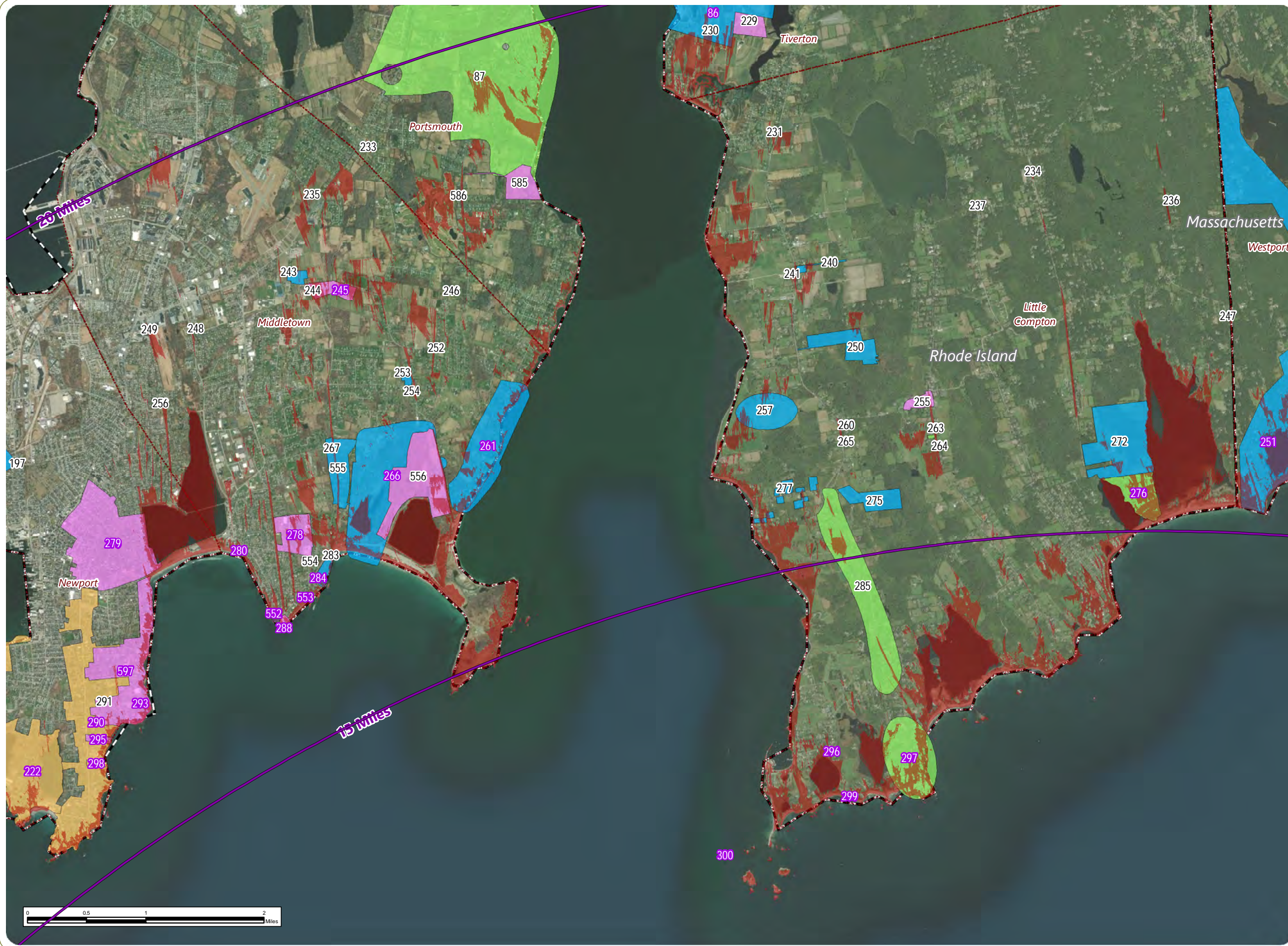
Notes: 1. Basemap: ESRI ArcGIS Online "World Imagery" map service. 2. This map was generated in ArcMap on July 28, 2022. 3. This is a color graphic. Reproduction in grayscale may misrepresent the data.



www.edrpc.com



J:\19138 Revolution Wind VIA HRVEA\Graphics\Figures\HRVEA\XDO19138\_HRVEA\_Figures\_3\_1-1\_Above-Ground Historic Properties\_PAPE.mxd



### Revolution Wind Farm

Outer Continental Shelf (OCS-A0486)

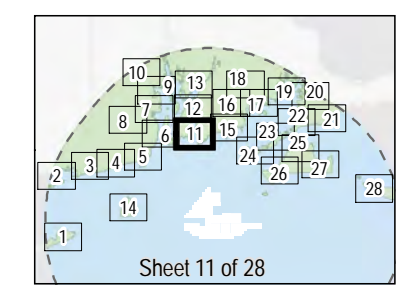
HRVEA (EDR 2022a)  
Figure 3.1-1: Above-Ground Historic Properties Within the Preliminary Area of Potential Effects

- Preliminary Area of Potential Effects (PAPE)
- 40-Mile Visual Study Area
- Above-Ground Historic Property**
- National Historic Landmark
- NRHP-Listed Property
- NRHP-Eligible Property
- Other Potential Historic Property
- Municipal Boundary
- State Boundary
- Turbine Distance Intervals

#### Label Key for Historic Properties

No Adverse Effect

Potential Adverse Effect

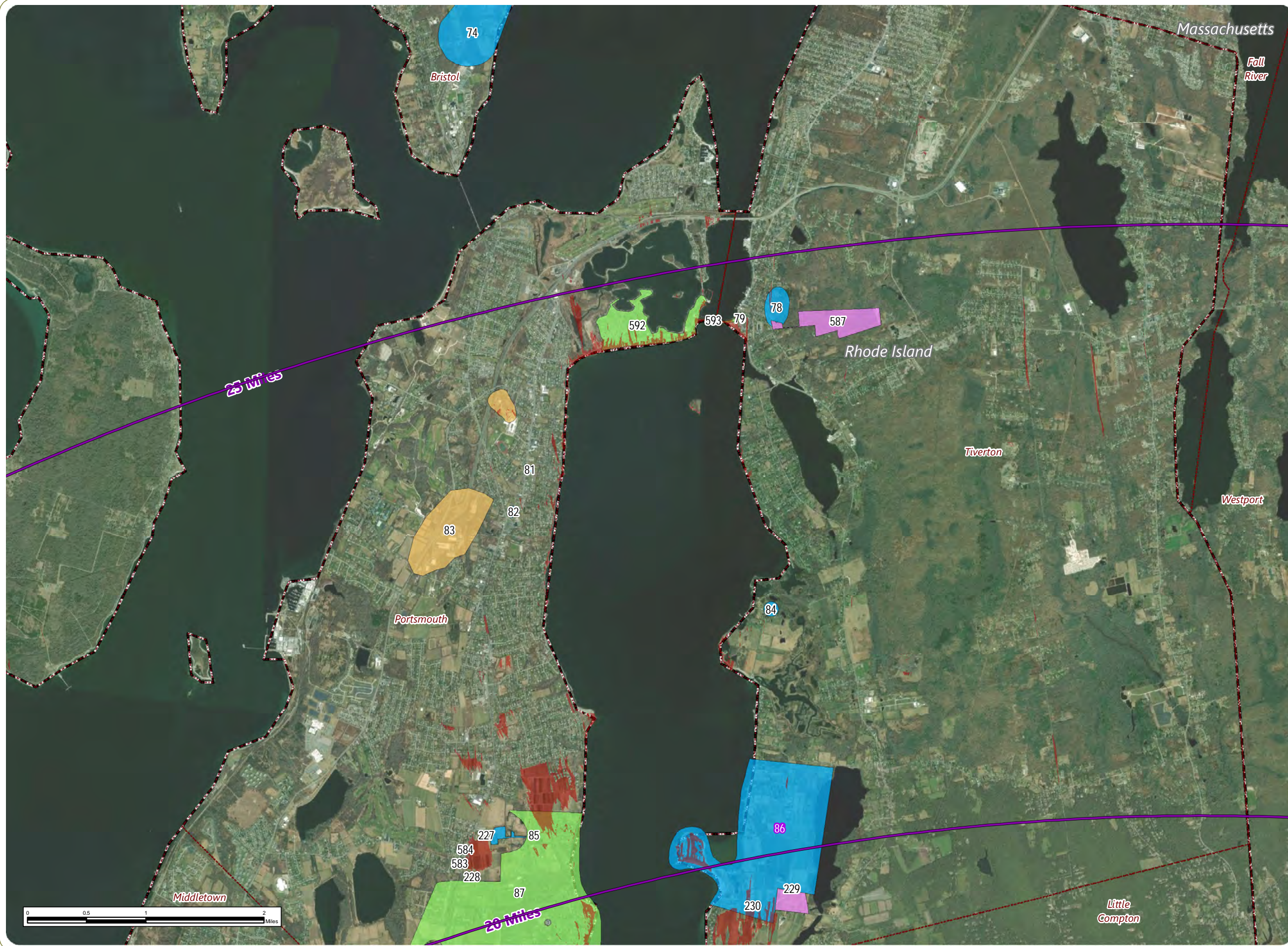


Notes: 1. Basemap: ESRI ArcGIS Online "World Imagery" map service. 2. This map was generated in ArcMap on July 28, 2022. 3. This is a color graphic. Reproduction in grayscale may misrepresent the data.

www.edrdpc.com



J:\19138 Revolution Wind VIA HRVEA\Graphics\Figures\HRVEA\Figures\_3\_1-1\_Above-Ground Historic Properties\_PAPE.mxd



# Revolution Wind Farm

Outer Continental Shelf (OCS-A0486)

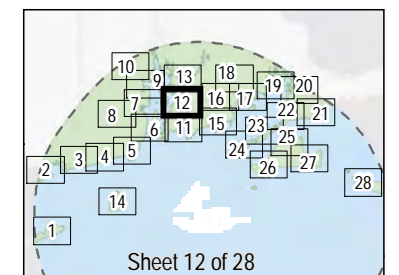
**HRVEA (EDR 2022a)**  
Figure 3.1-1: Above-Ground Historic Properties Within the Preliminary Area of Potential Effects

- Preliminary Area of Potential Effects (PAPE)
- 40-Mile Visual Study Area
- Above-Ground Historic Property**
  - National Historic Landmark
  - NRHP-Listed Property
  - NRHP-Eligible Property
  - Other Potential Historic Property
- Municipal Boundary
- State Boundary
- Turbine Distance Intervals

### Label Key for Historic Properties

No Adverse Effect

### Potential Adverse Effect

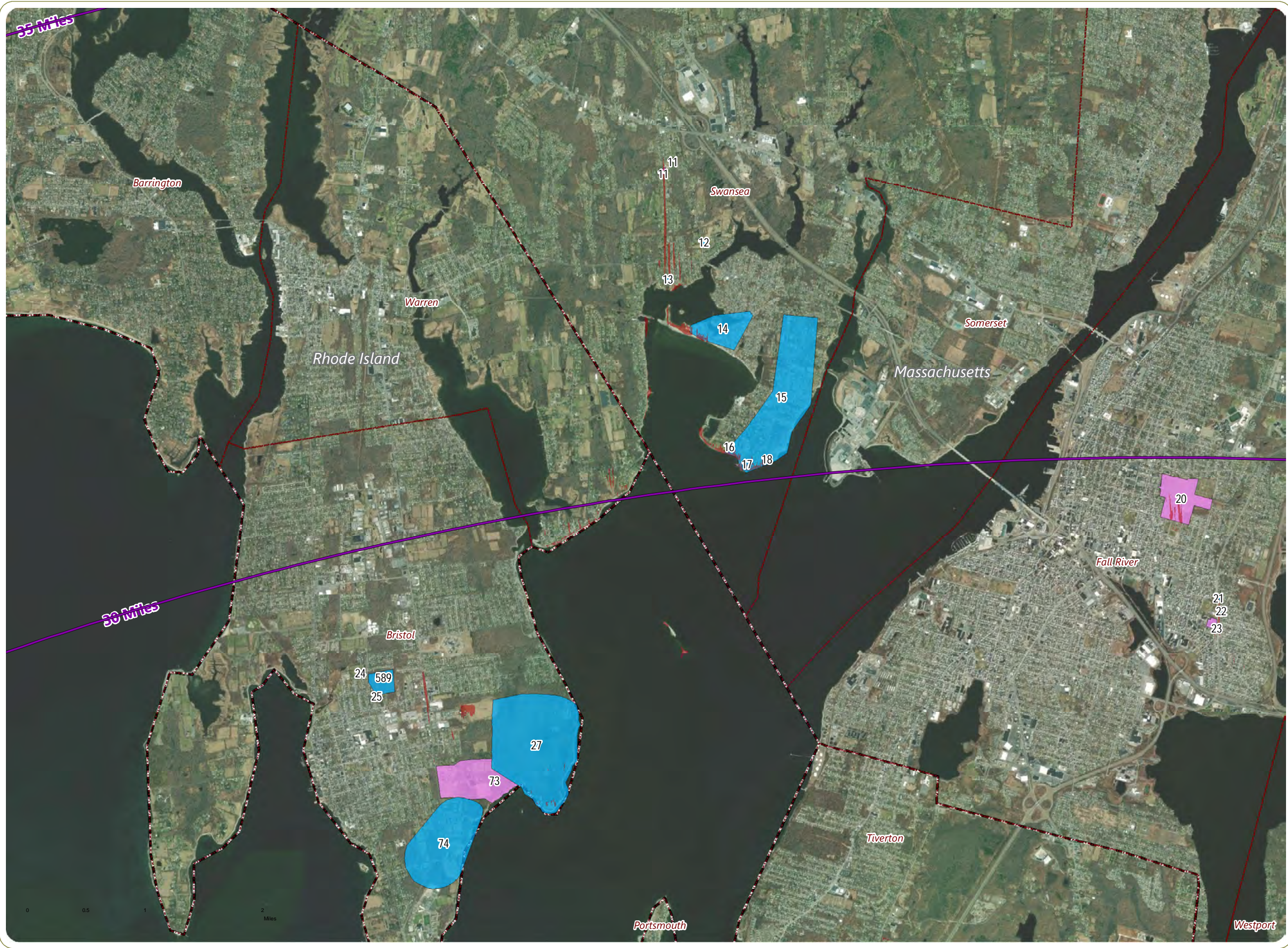


Notes: 1. Basemap: ESRI ArcGIS Online "World Imagery" map service. 2. This map was generated in ArcMap on July 28, 2022. 3. This is a color graphic. Reproduction in grayscale may misrepresent the data.

www.edrpc.com



J:\19138 Revolution Wind VIA HRVEA\Graphics\Figures\HRVEA\X19138\_HRVEA\_Figures\_3.1-1\_Above-Ground Historic Properties\_PAPE.mxd



# Revolution Wind Farm

Outer Continental Shelf (OCS-A0486)

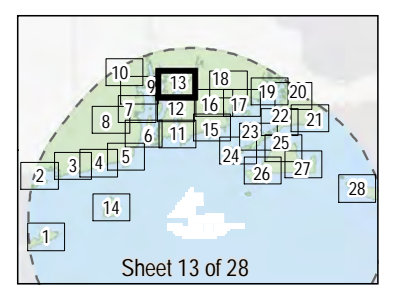
**HRVEA (EDR 2022a)**  
Figure 3.1-1: Above-Ground Historic Properties Within the Preliminary Area of Potential Effects

- Preliminary Area of Potential Effects (PAPE)
- 40-Mile Visual Study Area
- Above-Ground Historic Property
- NRHP-Listed Property
- Other Potential Historic Property
- Municipal Boundary
- State Boundary
- Turbine Distance Intervals

### Label Key for Historic Properties

No Adverse Effect

### Potential Adverse Effect



Notes: 1. Basemap: ESRI ArcGIS Online "World Imagery" map service. 2. This map was generated in ArcMap on July 28, 2022. 3. This is a color graphic. Reproduction in grayscale may misrepresent the data.

www.edrdpc.com

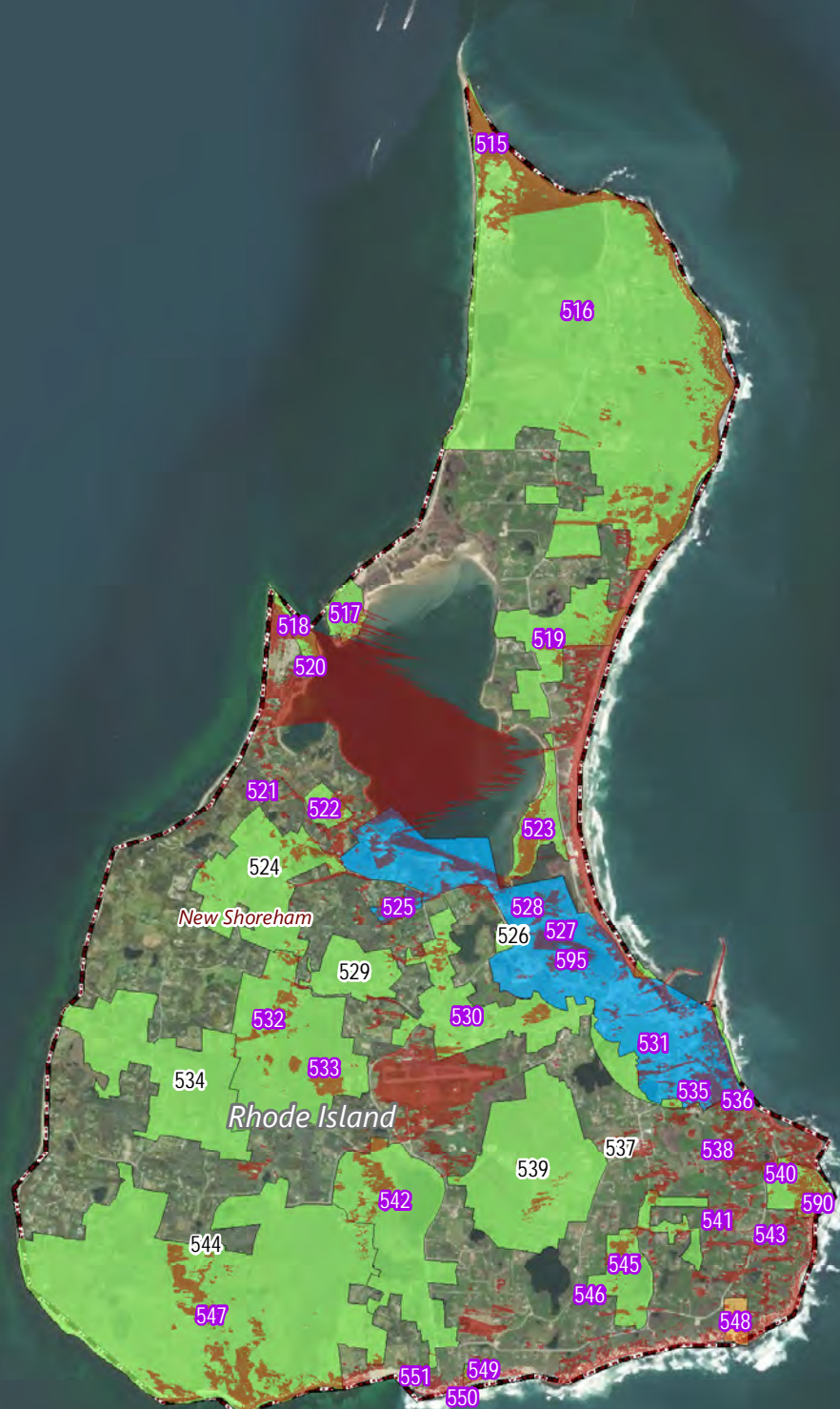


J:\19138 Revolution Wind VIA HRVEA\Graphics\Figures\HRVEA\XDO19138\_HRVEA\_Figures\_3.1-1\_Above-Ground Historic Properties\_PAPE.mxd



20 Miles

40 Miles



# Revolution Wind Farm

Outer Continental Shelf (OCS-A0486)

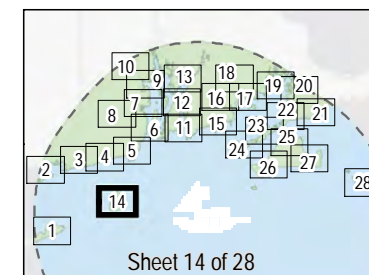
## HRVEA (EDR 2022a)

Figure 3.1-1: Above-Ground Historic Properties Within the Preliminary Area of Potential Effects

- Preliminary Area of Potential Effects (PAPE)
- 40-Mile Visual Study Area
- Above-Ground Historic Property**
- National Historic Landmark
- NRHP-Listed Property
- NRHP-Eligible Property
- Other Potential Historic Property
- Municipal Boundary
- State Boundary
- Turbine Distance Intervals

Label Key for Historic Properties  
No Adverse Effect

### Potential Adverse Effect



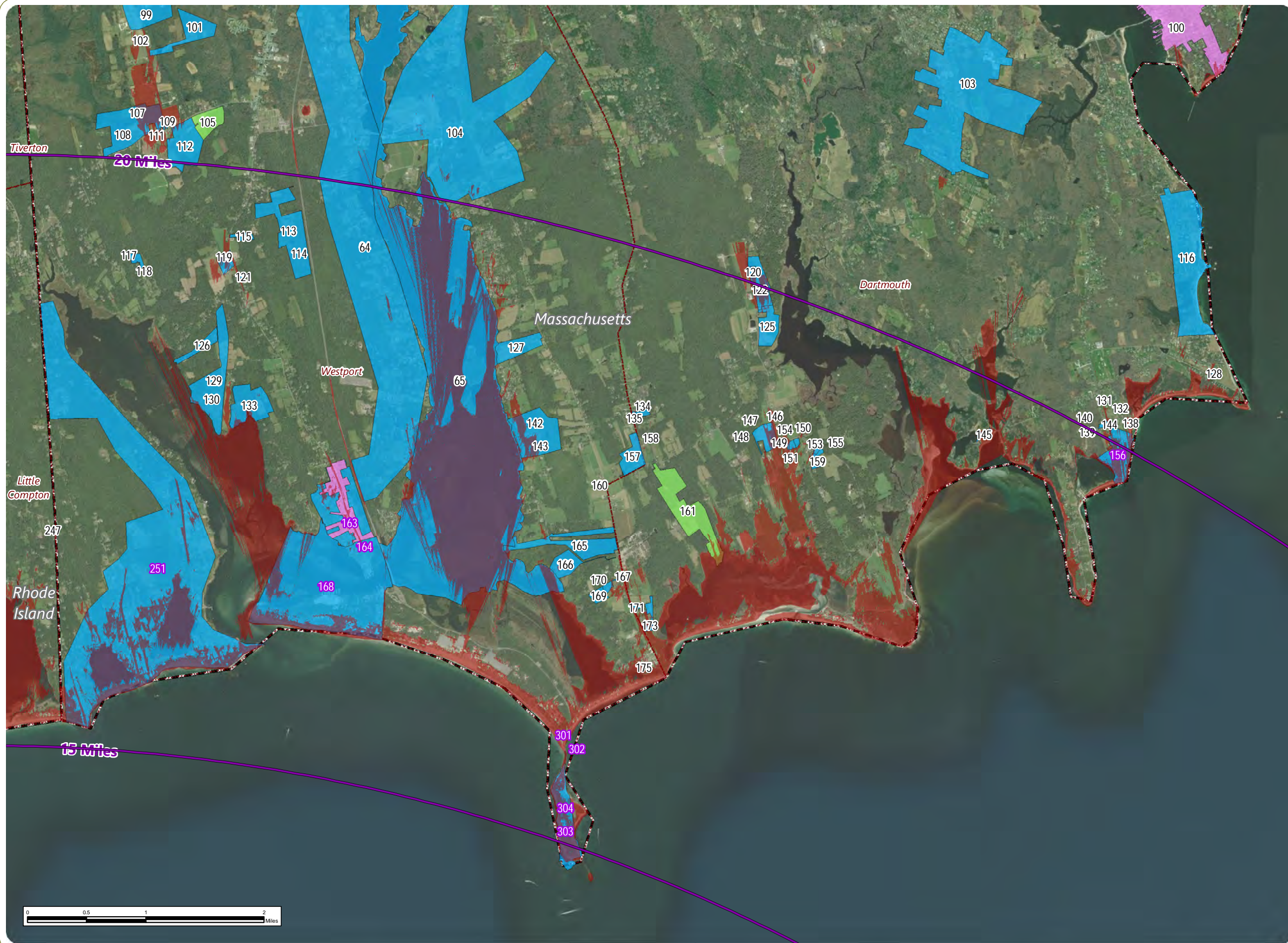
Notes: 1. Basemap: ESRI ArcGIS Online "World Imagery" map service. 2. This map was generated in ArcMap on July 28, 2022. 3. This is a color graphic. Reproduction in grayscale may misrepresent the data.



www.edrdpc.com



J:\19138 Revolution Wind VIA HRVEA\Graphics\Figures\HRVEA\XDO19138\_HRVEA\_Figures\_3\_1-1\_Above-Ground Historic Properties\_PAPE.mxd



# Revolution Wind Farm

Outer Continental Shelf (OCS-A0486)

## HRVEA (EDR 2022a)

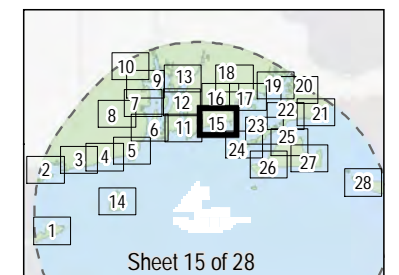
Figure 3.1-1: Above-Ground Historic Properties Within the Preliminary Area of Potential Effects

- Preliminary Area of Potential Effects (PAPE)
- 40-Mile Visual Study Area
- Above-Ground Historic Property**
- NRHP-Listed Property
- NRHP-Eligible Property
- Other Potential Historic Property
- Municipal Boundary
- State Boundary
- Turbine Distance Intervals

### Label Key for Historic Properties

No Adverse Effect

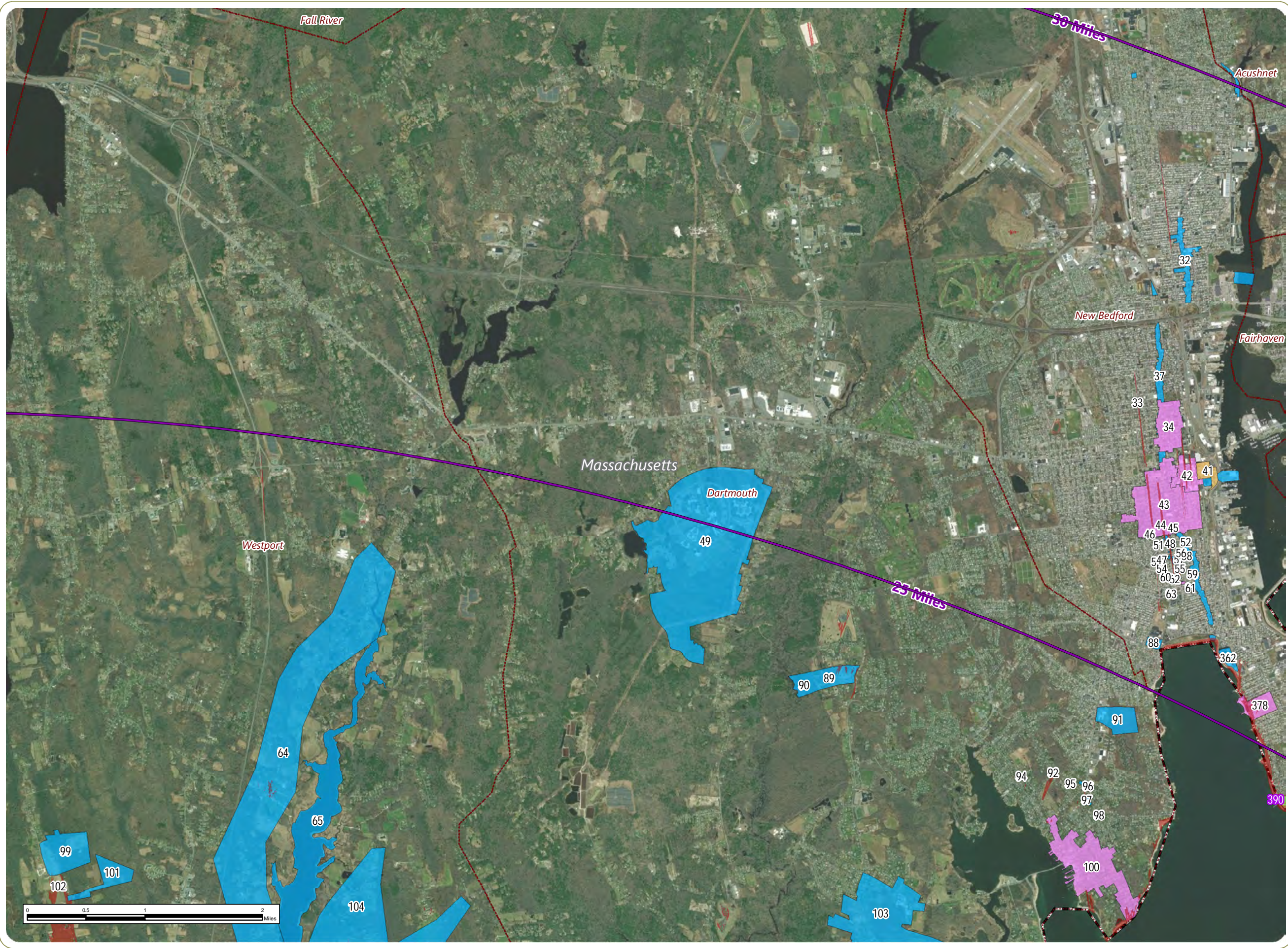
### Potential Adverse Effect



Notes: 1. Basemap: ESRI ArcGIS Online "World Imagery" map service. 2. This map was generated in ArcMap on July 28, 2022. 3. This is a color graphic. Reproduction in grayscale may misrepresent the data.

www.edrdpc.com





# Revolution Wind Farm

Outer Continental Shelf (OCS-A0486)

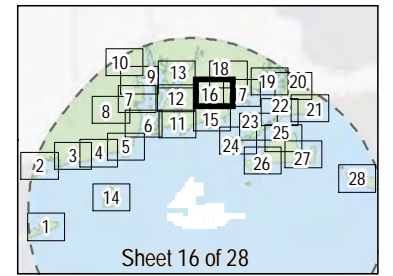
**HRVEA (EDR 2022a)**  
Figure 3.1-1: Above-Ground Historic Properties Within the Preliminary Area of Potential Effects

- Preliminary Area of Potential Effects (PAPE)
- 40-Mile Visual Study Area
- Above-Ground Historic Property**
- National Historic Landmark
- NRHP-Listed Property
- NRHP-Eligible Property
- Other Potential Historic Property
- Municipal Boundary
- State Boundary
- Turbine Distance Intervals

**Label Key for Historic Properties**


No Adverse Effect

**Potential Adverse Effect**



Notes: 1. Basemap: ESRI ArcGIS Online "World Imagery" map service. 2. This map was generated in ArcMap on July 28, 2022. 3. This is a color graphic. Reproduction in grayscale may misrepresent the data.

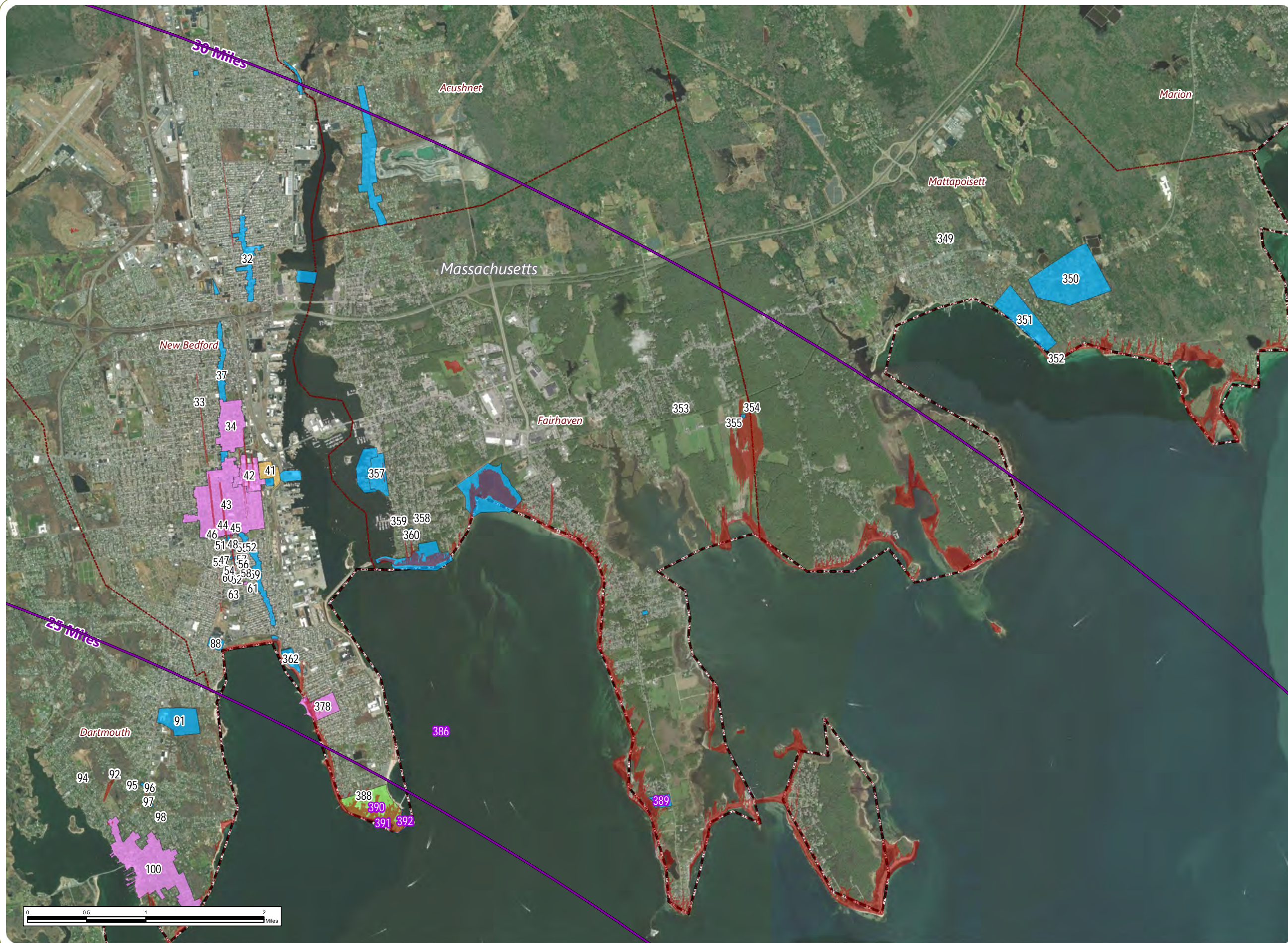
J:\19138 Revolution Wind VIA HRVEA\Graphics\Figures\HRVEA\X19138\_HRVEA\_Figures\_3.1-1\_Above-Ground Historic Properties\_PAPE.mxd



www.edrdoc.com



J:\19138 Revolution Wind VIA HRVEA\Graphics\Figures\HRVEA\X19138\_HRVEA\_Figures\_3.1-1\_Above-Ground Historic Properties\_PAPE.mxd



# Revolution Wind Farm

Outer Continental Shelf (OCS-A0486)

## HRVEA (EDR 2022a)

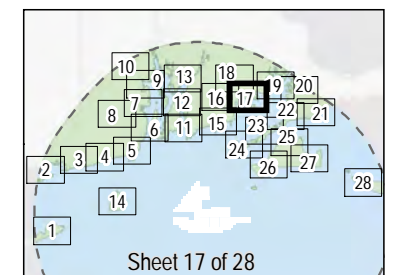
Figure 3.1-1: Above-Ground Historic Properties Within the Preliminary Area of Potential Effects

- Preliminary Area of Potential Effects (PAPE)
- 40-Mile Visual Study Area
- Above-Ground Historic Property**
- National Historic Landmark
- NRHP-Listed Property
- NRHP-Eligible Property
- Other Potential Historic Property
- Municipal Boundary
- State Boundary
- Turbine Distance Intervals

### Label Key for Historic Properties

No Adverse Effect

### Potential Adverse Effect




Notes: 1. Basemap: ESRI ArcGIS Online "World Imagery" map service. 2. This map was generated in ArcMap on July 28, 2022. 3. This is a color graphic. Reproduction in grayscale may misrepresent the data.

www.edrdpc.com



J:\19138 Revolution Wind VIA HRVEA\Graphics\Figures\HRVEA\XDR\19138\_HRVEA\_Figures\_3.1-1\_Above-Ground Historic Properties\_PAPE.mxd



# Revolution Wind Farm

Outer Continental Shelf (OCS-A0486)

## HRVEA (EDR 2022a)

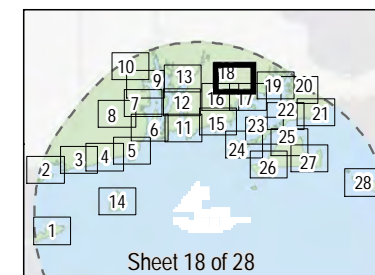
Figure 3.1-1: Above-Ground Historic Properties Within the Preliminary Area of Potential Effects

- Preliminary Area of Potential Effects (PAPE)
- 40-Mile Visual Study Area
- Above-Ground Historic Property
- Other Potential Historic Property
- Municipal Boundary
- State Boundary
- Turbine Distance Intervals


### Label Key for Historic Properties

No Adverse Effect

Potential Adverse Effect



Notes: 1. Basemap: ESRI ArcGIS Online "World Imagery" map service. 2. This map was generated in ArcMap on July 28, 2022. 3. This is a color graphic. Reproduction in grayscale may misrepresent the data.



www.edrdpc.com



J:\19138 Revolution Wind VIA HRVEA\Graphics\Figures\HRVEA\XDO19138\_HRVEA\_Figures\_3\_1-1\_Above-Ground Historic Properties\_PAPE.mxd



# Revolution Wind Farm

Outer Continental Shelf (OCS-A0486)

## HRVEA (EDR 2022a)

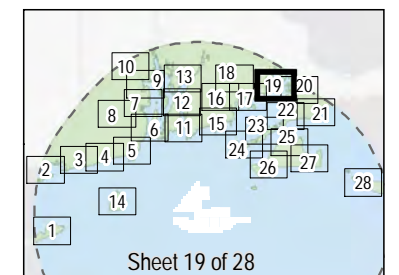
Figure 3.1-1: Above-Ground Historic Properties Within the Preliminary Area of Potential Effects

- Preliminary Area of Potential Effects (PAPE)
- 40-Mile Visual Study Area
- Above-Ground Historic Property
- NRHP-Listed Property
- Other Potential Historic Property
- Municipal Boundary
- State Boundary
- Turbine Distance Intervals

### Label Key for Historic Properties

No Adverse Effect

### Potential Adverse Effect




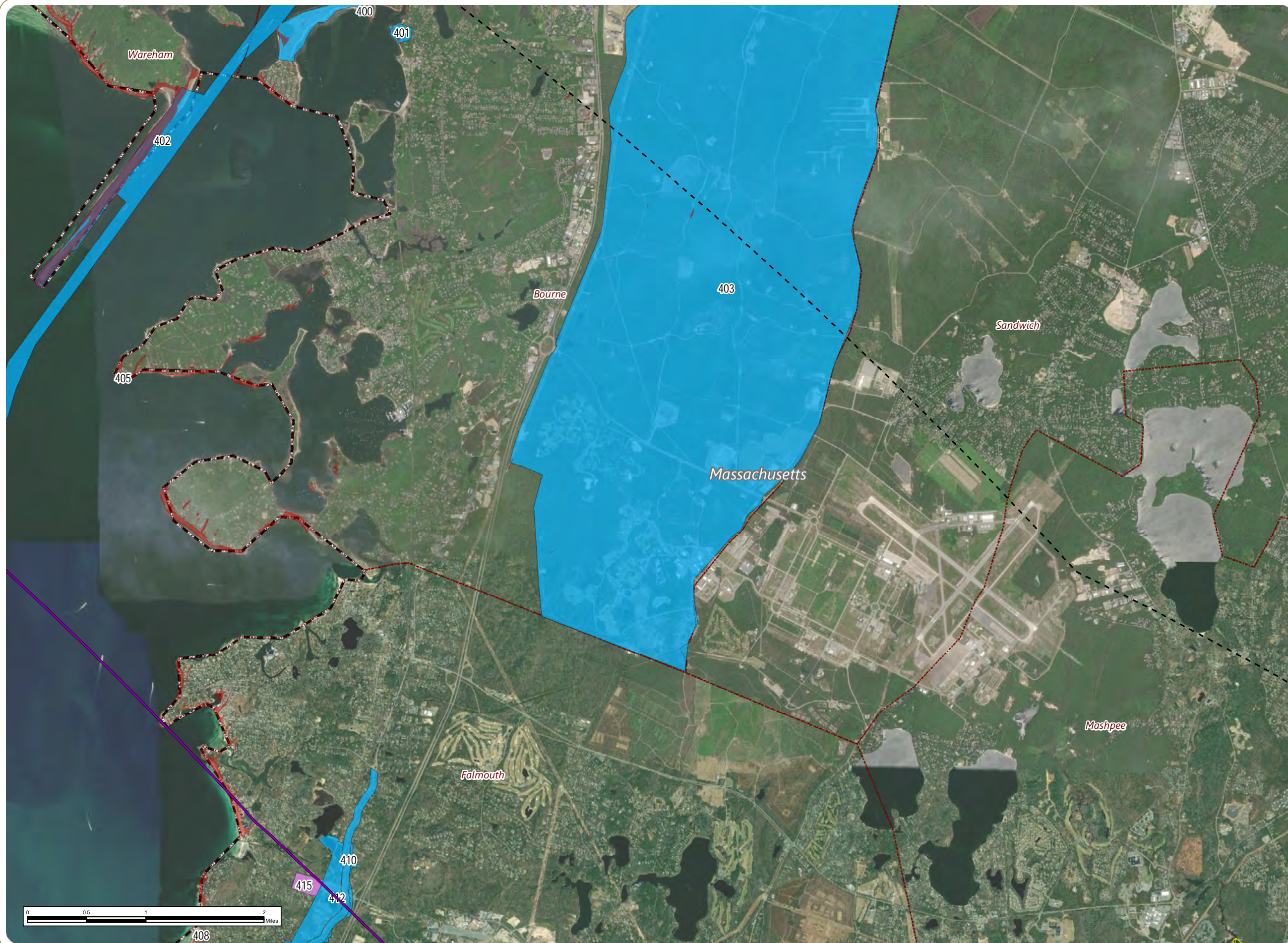
Notes: 1. Basemap: ESRI ArcGIS Online "World Imagery" map service. 2. This map was generated in ArcMap on July 28, 2022. 3. This is a color graphic. Reproduction in grayscale may misrepresent the data.



www.edrpc.com



J:\19138 Revolution Wind VIA HRVEA\Graphics\Figures\HRVEA\19138\_HRVEA\_Figures\_3\_1-1\_Above-Ground Historic Properties\_PAPE.mxd



# Revolution Wind Farm

Outer Continental Shelf (OCS-A0486)

## HRVEA (EDR 2022a)

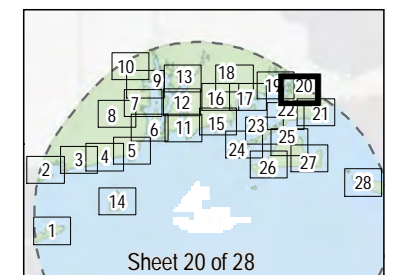
Figure 3.1-1: Above-Ground Historic Properties Within the Preliminary Area of Potential Effects

- Preliminary Area of Potential Effects (PAPE)
- 40-Mile Visual Study Area
- Above-Ground Historic Property**
- NRHP-Listed Property
- Other Potential Historic Property
- 
- Municipal Boundary
- State Boundary
- Turbine Distance Intervals

### Label Key for Historic Properties

No Adverse Effect

Potential Adverse Effect

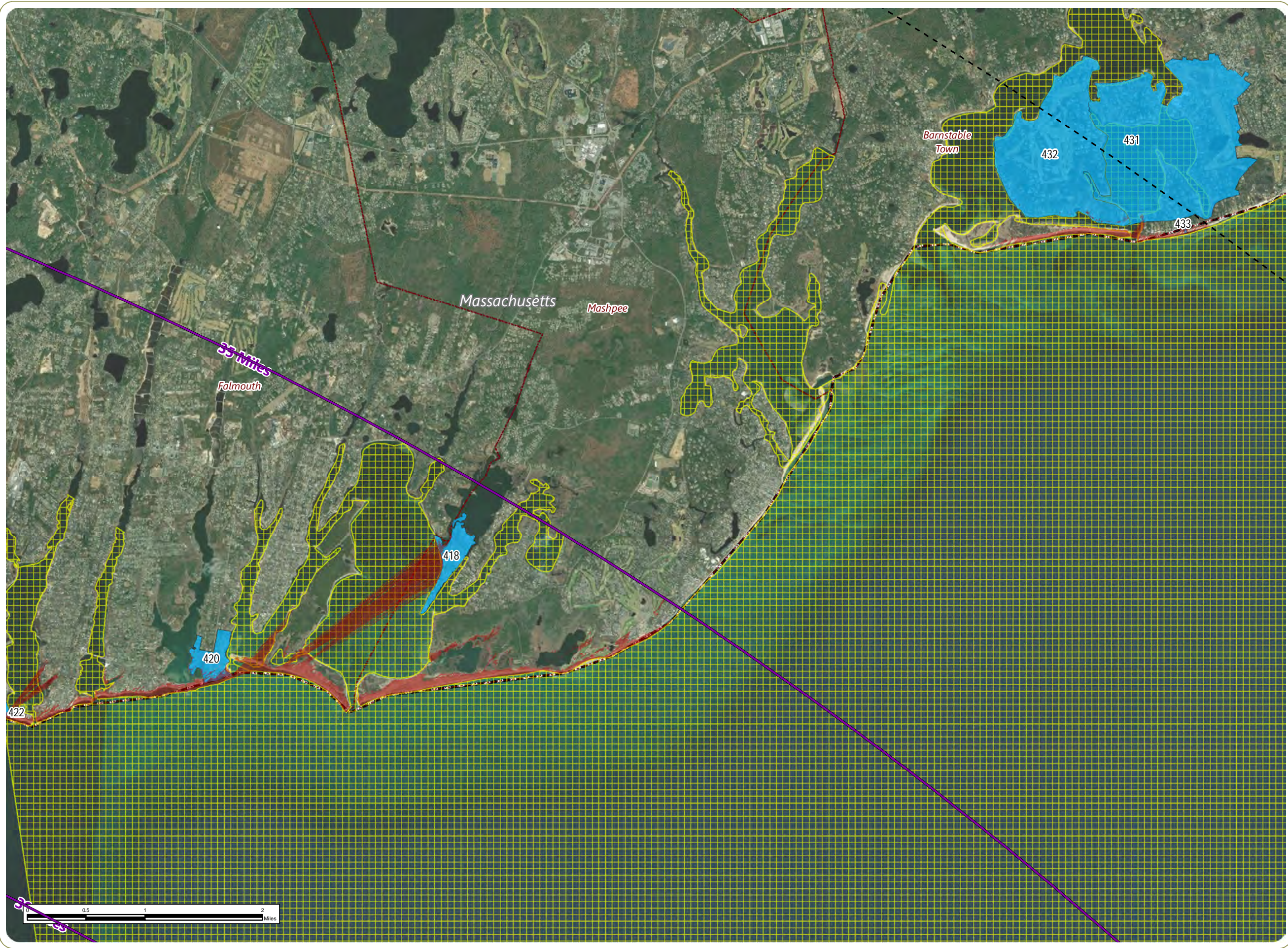


Notes: 1. Basemap: ESRI ArcGIS Online "World Imagery" map service. 2. This map was generated in ArcMap on July 28, 2022. 3. This is a color graphic. Reproduction in grayscale may misrepresent the data.

www.edrpc.com



J:\19138 Revolution Wind VIA HRVEA\Graphics\Figures\HRVEA\X01\0138\_HRVEA\_Figure\_3.1-1\_Above-Ground Historic Properties\_PAPE.mxd



# Revolution Wind Farm

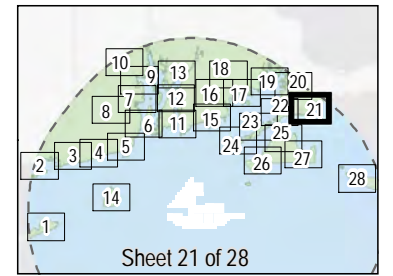
Outer Continental Shelf (OCS-A0486)

**HRVEA (EDR 2022a)**  
Figure 3.1-1: Above-Ground Historic Properties Within the Preliminary Area of Potential Effects

- Preliminary Area of Potential Effects (PAPE)
- 40-Mile Visual Study Area
- Above-Ground Historic Property
- Other Potential Historic Property
- 
- Municipal Boundary
- State Boundary
- Turbine Distance Intervals

Label Key for Historic Properties

- No Adverse Effect
- Potential Adverse Effect**



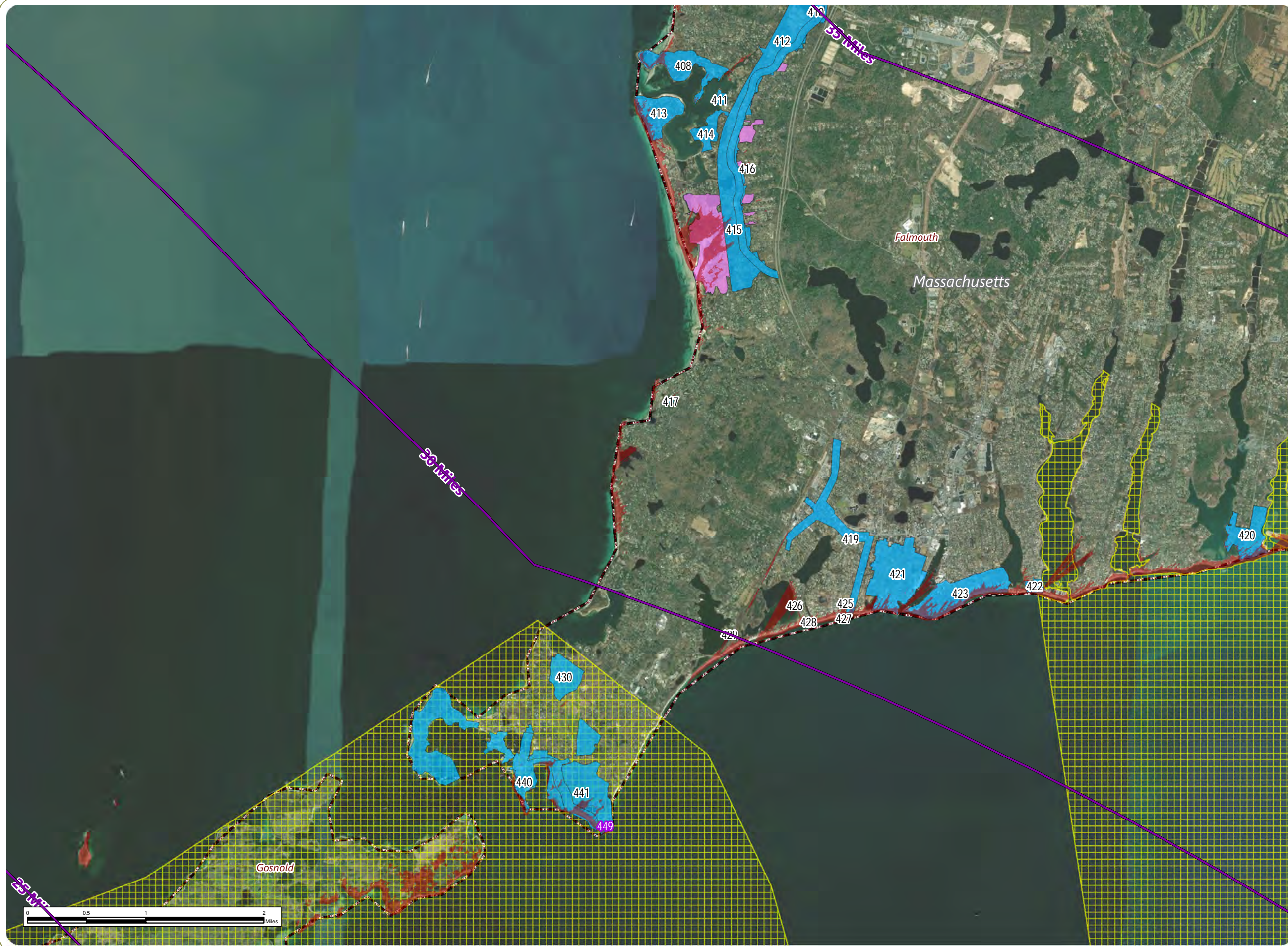
Notes: 1. Basemap: ESRI ArcGIS Online "World Imagery" map service. 2. This map was generated in ArcMap on July 28, 2022. 3. This is a color graphic. Reproduction in grayscale may misrepresent the data.



www.edrdpc.com



J:\19138 Revolution Wind VIA HRVEA\Graphics\Figures\HRVEA\XD19138\_HRVEA\_Figures\_3.1-1\_Above-Ground Historic Properties\_PAPE.mxd



## Revolution Wind Farm

Outer Continental Shelf (OCS-A0486)

### HRVEA (EDR 2022a)

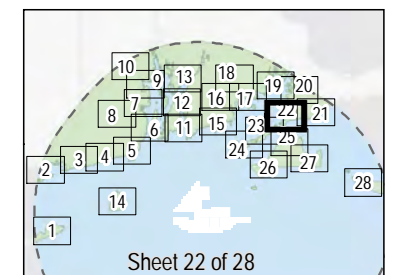
Figure 3.1-1: Above-Ground Historic Properties Within the Preliminary Area of Potential Effects

- Preliminary Area of Potential Effects (PAPE)
- 40-Mile Visual Study Area
- Above-Ground Historic Property
- NRHP-Listed Property
- Other Potential Historic Property
- Municipal Boundary
- State Boundary
- Turbine Distance Intervals

#### Label Key for Historic Properties

No Adverse Effect

#### Potential Adverse Effect



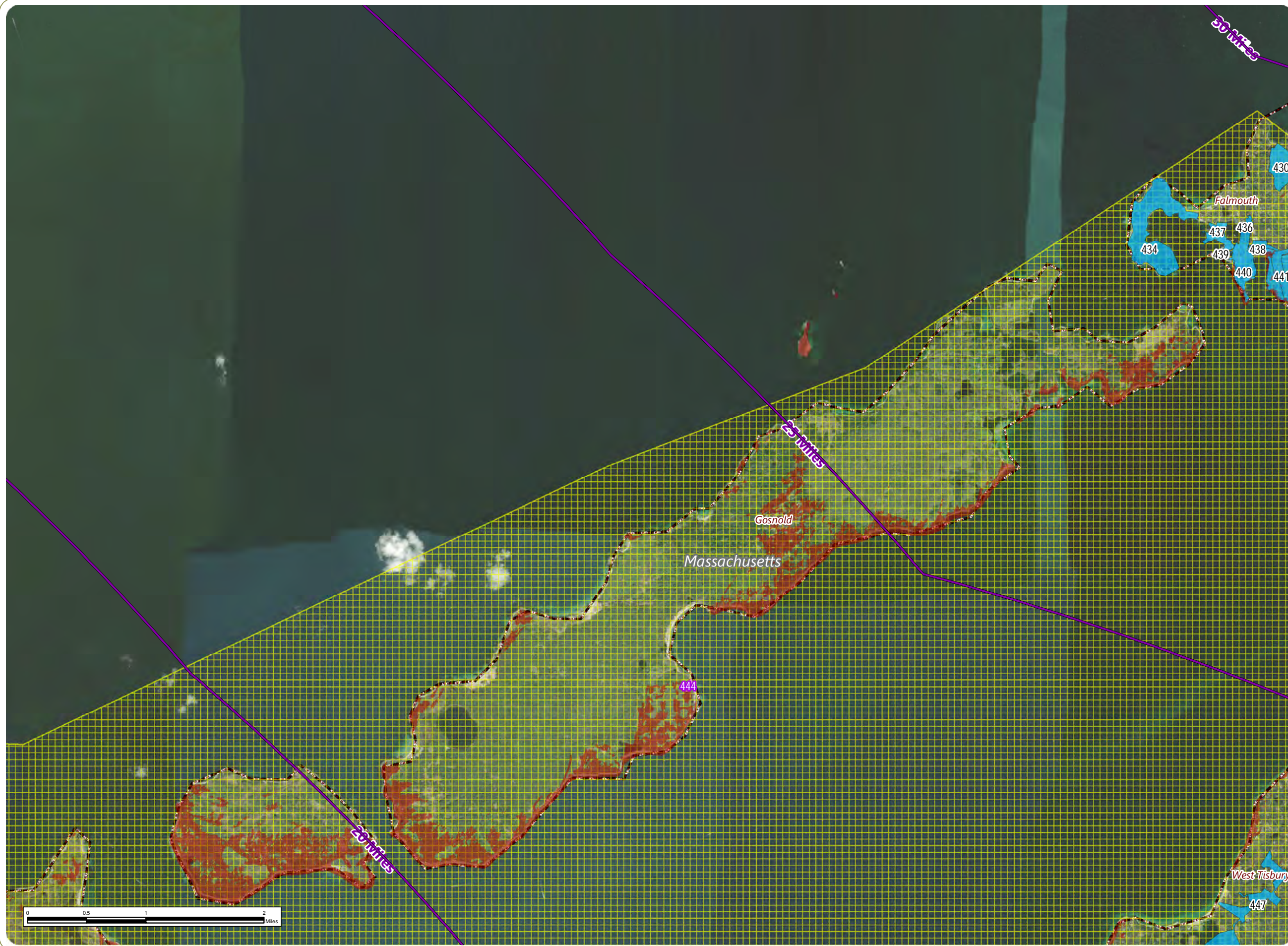
Notes: 1. Basemap: ESRI ArcGIS Online "World Imagery" map service. 2. This map was generated in ArcMap on July 28, 2022. 3. This is a color graphic. Reproduction in grayscale may misrepresent the data.



www.edrdpc.com



J:\19138 Revolution Wind VIA HRVEA\Graphics\Figures\HRVEA\XDR19138\_HRVEA\_Figures\_3.1-1\_Above-Ground Historic Properties\_PAPE.mxd



# Revolution Wind Farm

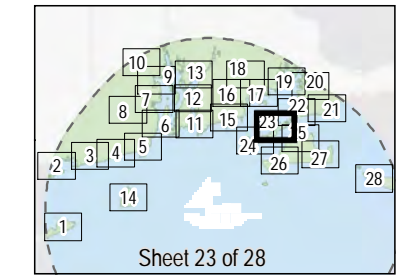
Outer Continental Shelf (OCS-A0486)

**HRVEA (EDR 2022a)**  
Figure 3.1-1: Above-Ground Historic Properties Within the Preliminary Area of Potential Effects

- Preliminary Area of Potential Effects (PAPE)
- 40-Mile Visual Study Area
- Above-Ground Historic Property**
- NRHP-Listed Property
- Other Potential Historic Property
- Municipal Boundary
- State Boundary
- Turbine Distance Intervals

### Label Key for Historic Properties

- No Adverse Effect
- Potential Adverse Effect**

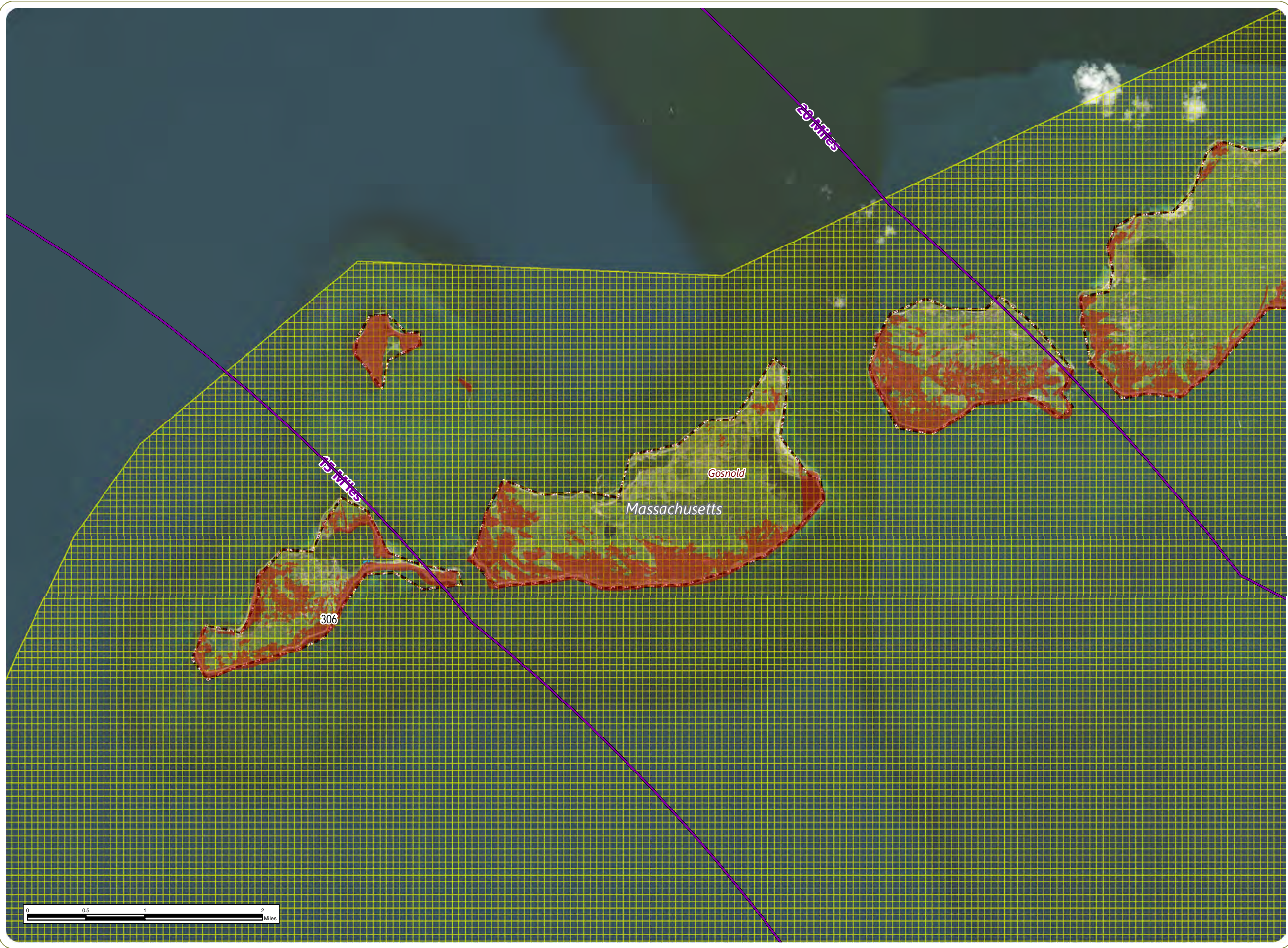


Notes: 1. Basemap: ESRI ArcGIS Online "World Imagery" map service. 2. This map was generated in ArcMap on July 28, 2022. 3. This is a color graphic. Reproduction in grayscale may misrepresent the data.

www.edrdpc.com



J:\19138 Revolution Wind VIA HRVEA\Graphics\Figures\HRVEA\XDR19138\_HRVEA\_Figure\_3.1-1\_Above-Ground Historic Properties\_PAPE.mxd



# Revolution Wind Farm

Outer Continental Shelf (OCS-A0486)

## HRVEA (EDR 2022a)

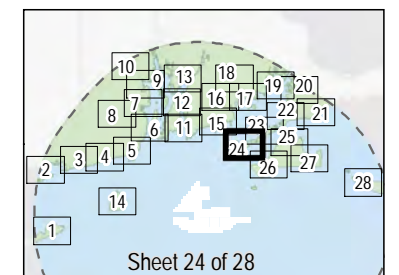
Figure 3.1-1: Above-Ground Historic Properties Within the Preliminary Area of Potential Effects

- Preliminary Area of Potential Effects (PAPE)
- 40-Mile Visual Study Area
- Above-Ground Historic Property
- NRHP-Eligible Property
- Other Potential Historic Property
- Municipal Boundary
- State Boundary
- Turbine Distance Intervals

### Label Key for Historic Properties

No Adverse Effect

Potential Adverse Effect

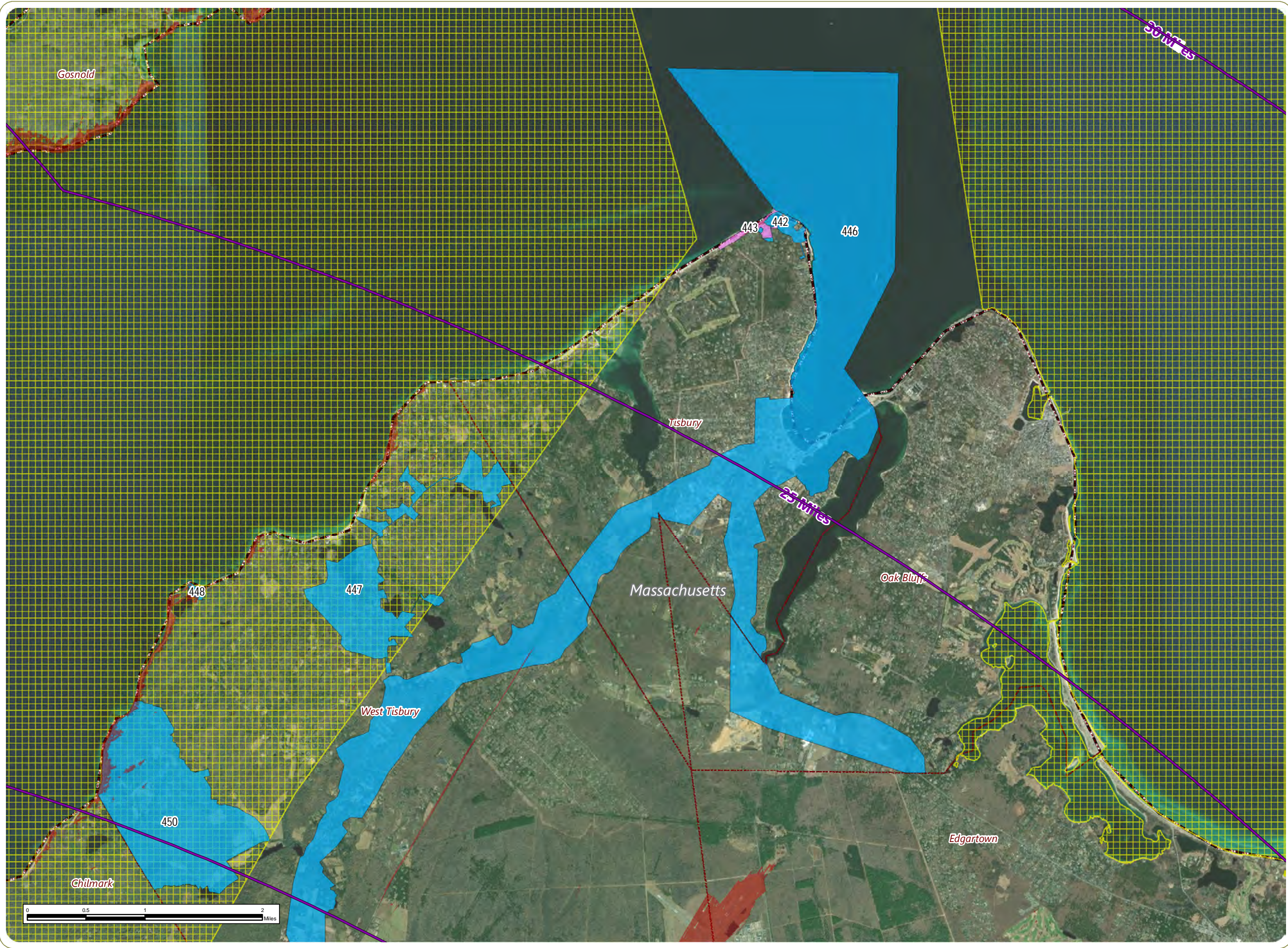


Notes: 1. Basemap: ESRI ArcGIS Online "World Imagery" map service. 2. This map was generated in ArcMap on July 28, 2022. 3. This is a color graphic. Reproduction in grayscale may misrepresent the data.

www.edrdpc.com



J:\19138 Revolution Wind VIA HRVEA\Graphics\Figures\HRVEA\XD19138\_HRVEA\_Figures\_3.1-1\_Above-Ground Historic Properties\_PAPE.mxd



# Revolution Wind Farm

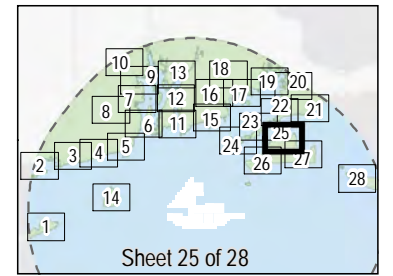
Outer Continental Shelf (OCS-A0486)

**HRVEA (EDR 2022a)**  
Figure 3.1-1: Above-Ground Historic Properties Within the Preliminary Area of Potential Effects

- Preliminary Area of Potential Effects (PAPE)
- 40-Mile Visual Study Area
- Above-Ground Historic Property**
- NRHP-Listed Property
- Other Potential Historic Property
- Municipal Boundary
- State Boundary
- Turbine Distance Intervals

Label Key for Historic Properties

- No Adverse Effect
- Potential Adverse Effect**



Notes: 1. Basemap: ESRI ArcGIS Online "World Imagery" map service. 2. This map was generated in ArcMap on July 28, 2022. 3. This is a color graphic. Reproduction in grayscale may misrepresent the data.

www.edrdpc.com



J:\19138 Revolution Wind VIA HRVEA\Graphics\Figures\HRVEA\X19138\_HRVEA\_Figures\_3.1.1\_Above-Ground Historic Properties\_PAPE.mxd



# Revolution Wind Farm

Outer Continental Shelf (OCS-A0486)

## HRVEA (EDR 2022a)

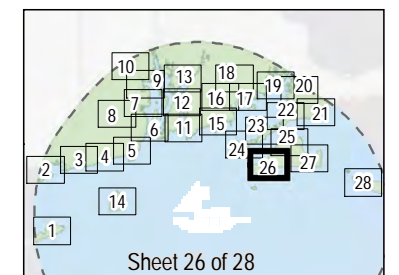
Figure 3.1-1: Above-Ground Historic Properties Within the Preliminary Area of Potential Effects

- Preliminary Area of Potential Effects (PAPE)
- 40-Mile Visual Study Area
- Above-Ground Historic Property**
  - NRHP-Listed Property
  - NRHP-Eligible Property
  - Other Potential Historic Property
- 
- Municipal Boundary
- State Boundary
- Turbine Distance Intervals

### Label Key for Historic Properties

No Adverse Effect

Potential Adverse Effect

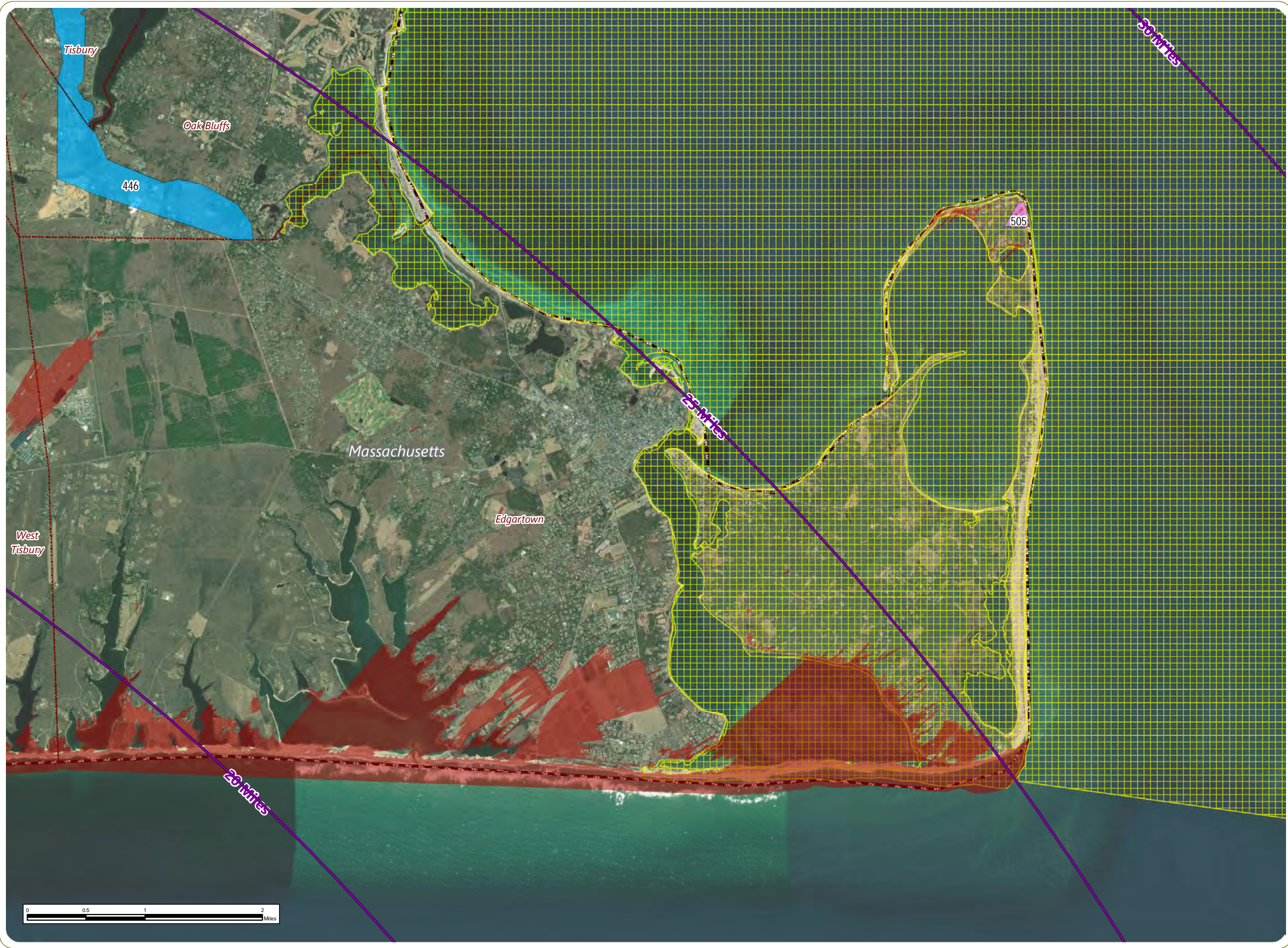


Notes: 1. Basemap: ESRI ArcGIS Online "World Imagery" map service. 2. This map was generated in ArcMap on July 28, 2022. 3. This is a color graphic. Reproduction in grayscale may misrepresent the data.

www.edrpc.com



J:\19138 Revolution Wind VIA HRVEA\Graphics\Figures\HRVEA\XDO19138\_HRVEA\_Figures\_3.1-1\_Above-Ground Historic Properties\_PAPE.mxd



# Revolution Wind Farm

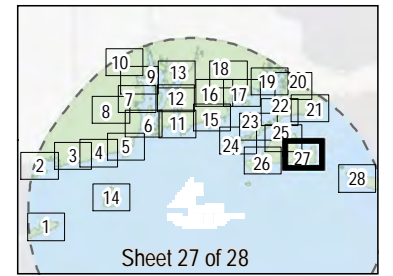
Outer Continental Shelf (OCS-A0486)

**HRVEA (EDR 2022a)**  
Figure 3.1-1: Above-Ground Historic Properties Within the Preliminary Area of Potential Effects


- Preliminary Area of Potential Effects (PAPE)
- 40-Mile Visual Study Area
- Above-Ground Historic Property**
- NRHP-Listed Property
- Other Potential Historic Property
- Municipal Boundary
- State Boundary
- Turbine Distance Intervals

Label Key for Historic Properties  
No Adverse Effect

### Potential Adverse Effect



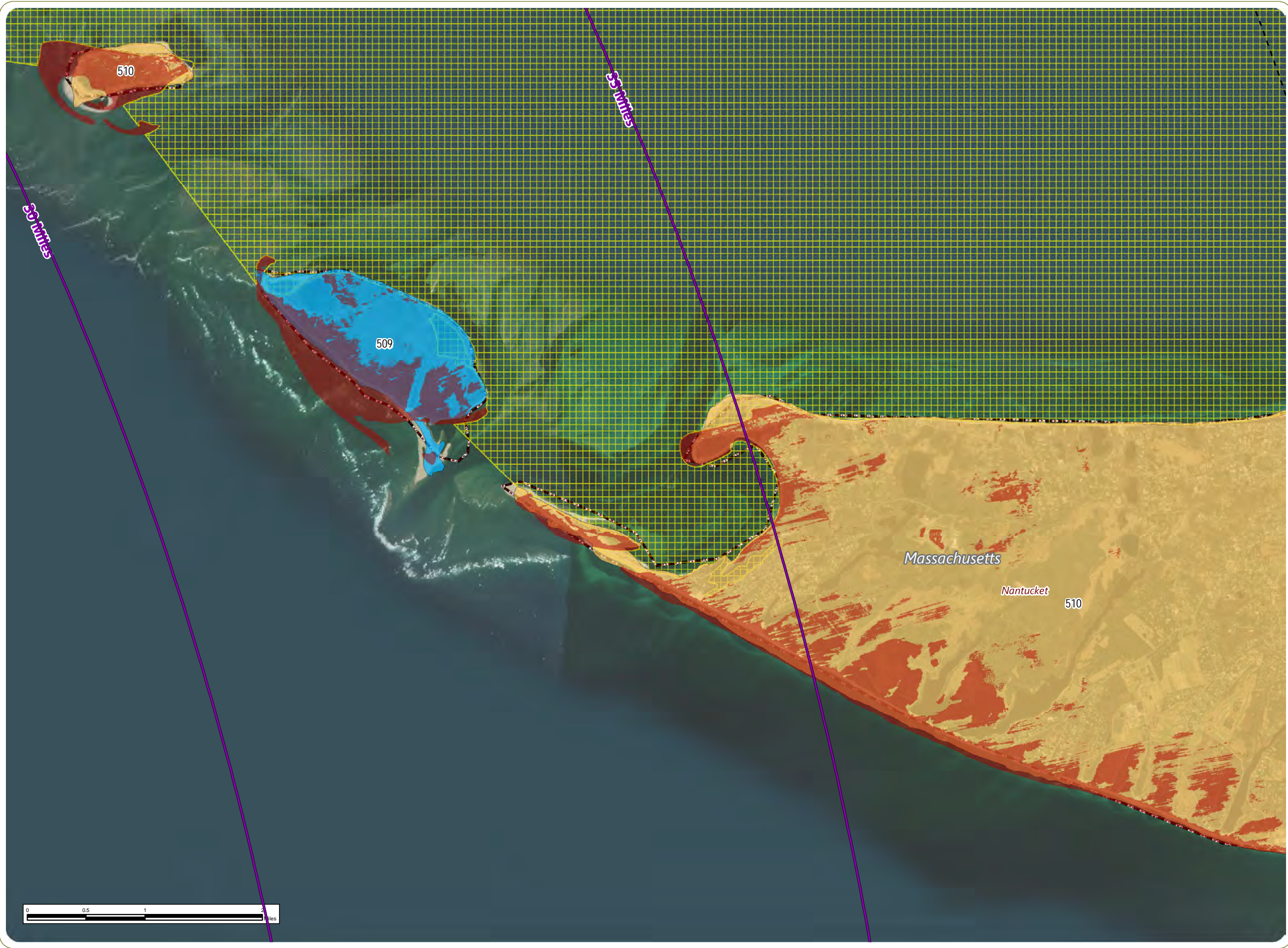
Notes: 1. Basemap: ESRI ArcGIS Online "World Imagery" map service. 2. This map was generated in ArcMap on July 28, 2022. 3. This is a color graphic. Reproduction in grayscale may misrepresent the data.



www.edrdpc.com



J:\19138 Revolution Wind VIA HRVEA\Graphics\Figures\HRVEA\XDO19138\_HRVEA\_Figures\_3.1-1\_Above-Ground Historic Properties\_PAPE.mxd



# Revolution Wind Farm

Outer Continental Shelf (OCS-A0486)

## HRVEA (EDR 2022a)

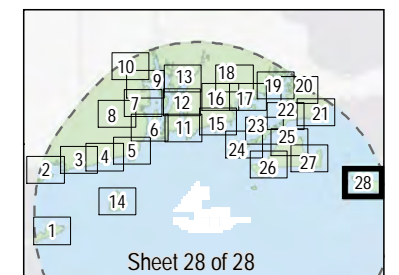
Figure 3.1-1: Above-Ground Historic Properties Within the Preliminary Area of Potential Effects

- Preliminary Area of Potential Effects (PAPE)
- 40-Mile Visual Study Area
- Above-Ground Historic Property
- National Historic Landmark
- Other Potential Historic Property
- Municipal Boundary
- State Boundary
- Turbine Distance Intervals

### Label Key for Historic Properties

No Adverse Effect

### Potential Adverse Effect



Notes: 1. Basemap: ESRI ArcGIS Online "World Imagery" map service. 2. This map was generated in ArcMap on July 28, 2022. 3. This is a color graphic. Reproduction in grayscale may misrepresent the data.



www.edrdpc.com