ATTACHMENT E
Visual Simulations (continued)

BHB02 Centre Street, Beach Haven

Beach Haven Borough, Ocean County, New Jersey



The image above is a +/- 124° panorama photograph from the Long Beach Island, panning clockwise from northeast (left) to southeast (right). The yellow rectangle within the photo represents the extent of the photosimulation photo(s).

Context Map

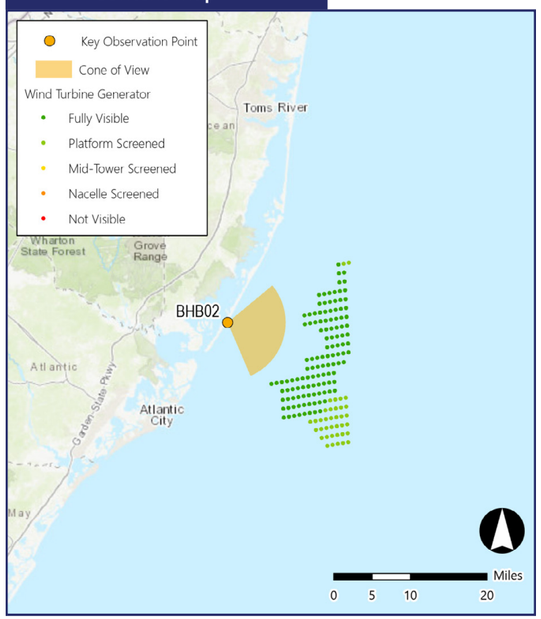

Location Map

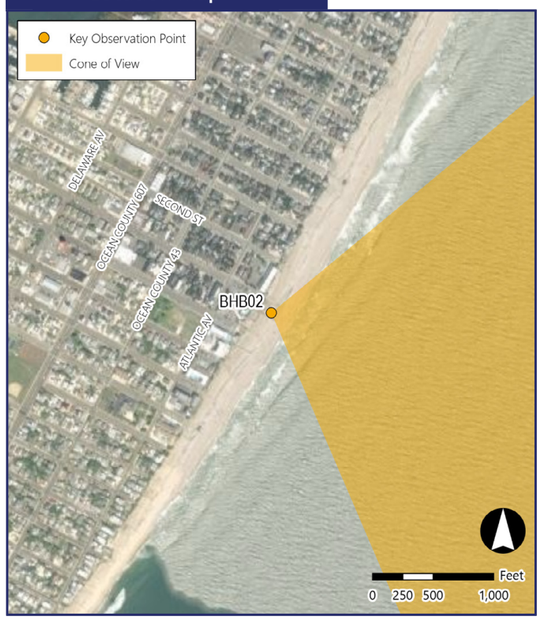

Simulation Information

Coordinates:	39.56166°N, 74.23568°W
Character Area:	Residential Beachfront, Seascape (SCA)
User Group:	L. Residents, Tourists, S. Residents
Direction of View:	East
Distance to Nearest Visible Turbine:	9.8 miles
Sensitive Resource:	Beach Haven Borough Public Beach, Beach Haven Historic District, New Jersey Coastal Heritage Trail Area

Environmental Information

Date Taken:	03/02/2022
Time:	12:03 PM
Temperature:	54°F
Humidity:	40%
Visibility:	10 miles
Wind Direction:	West-northwest
Wind Speed:	13 mph
Conditions Observed:	Fair

Photograph Information

Camera:	Canon EOS 5D Mark IV
Resolution:	30.4 Megapixels
Focal Length:	50mm
Camera Height:	27.0 feet AMSL

Notes

Printed at 100%, the photosimulations are 15 inches wide by 10 inches high. At this size, the photosimulation(s) should be viewed from a distance of 21 inches.

Simulated Photograph(s)









BHB02 Centre Street, Beach Haven

Beach Haven Borough, Ocean County, New Jersey

KOP Information

Primary Field of View:	East
Distance to Closest WTG:	9.8 miles
Camera Height:	27.0 feet
User Groups:	L. Residents, Tourists, S. Residents

Atmospheric Perspective

The effect the atmosphere has on the appearance of an object as viewed from a distance.

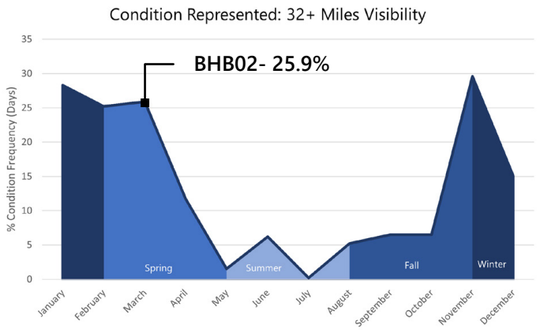

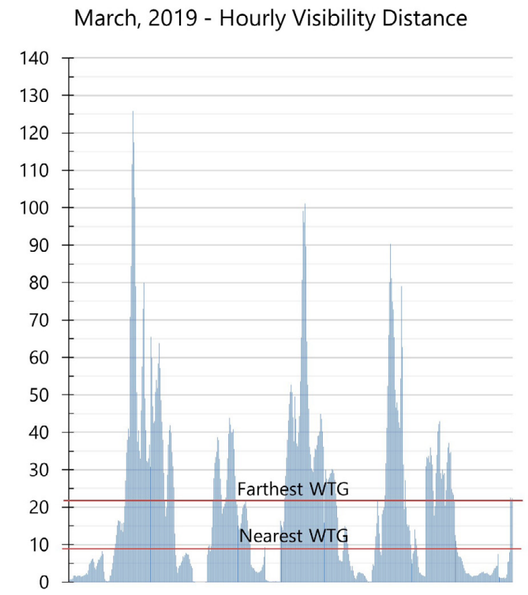

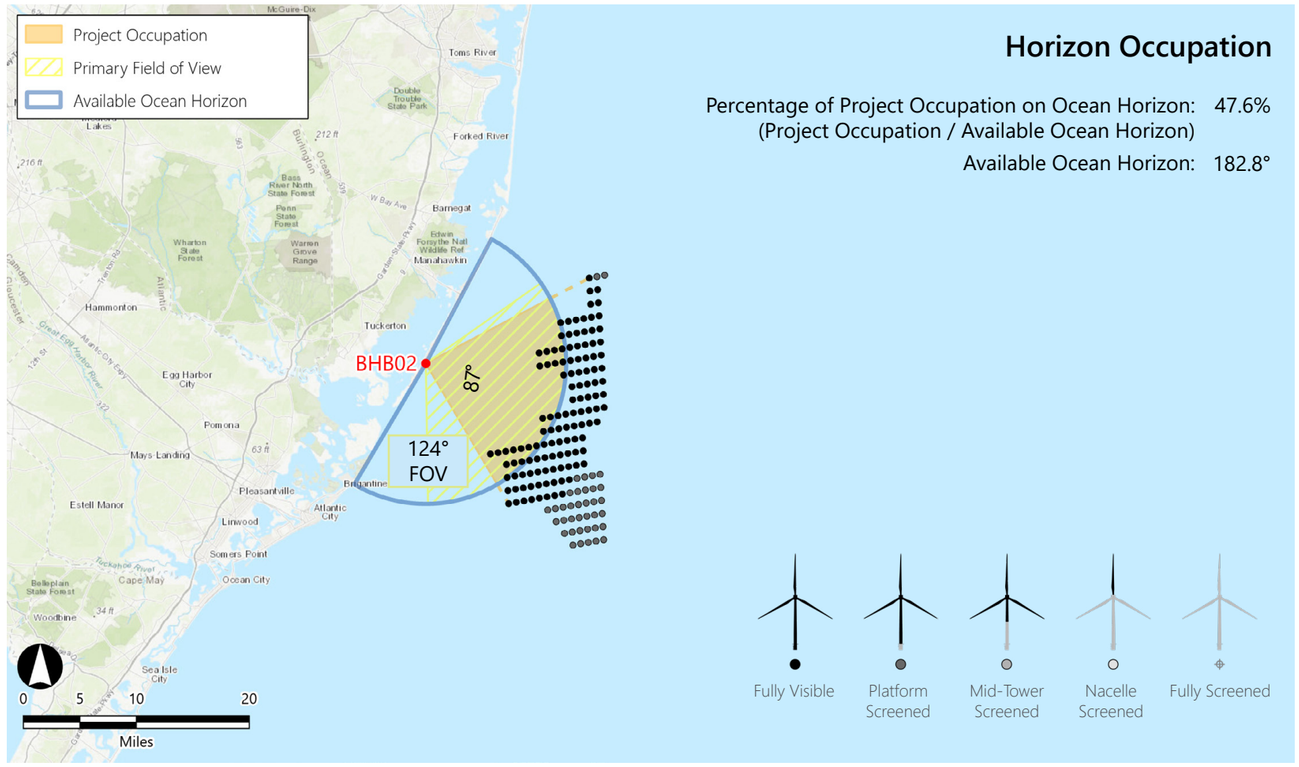

Horizon Occupation

Percentage of Project Occupation on Ocean Horizon: 47.6%
(Project Occupation / Available Ocean Horizon)
Available Ocean Horizon: 182.8°





WTG Color Contrast

Color Contrast Rating:

Turbine
Background
2.67

Lighting Condition:	Side lit
Season:	Winter
Sky Condition:	Fair
Atmospheric Condition:	>10 Miles

SIMILAR VIEWING PARAMETERS:

KOP BLB02 Illustrates the project from 10.07 miles in the back lit condition. This provides an indication of how the turbines may appear from this KOP during midday conditions.

Vertical Occupation

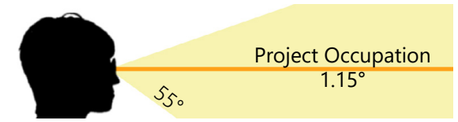

Percentage of Human FOV: 2.09% (1.15° / 55°)
(Considering the nearest visible turbine)

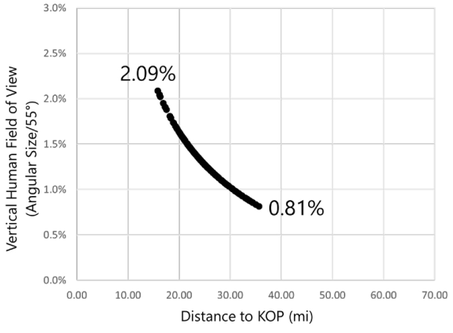

BHB02 Centre Street, Beach Haven

Beach Haven Borough, Ocean County, New Jersey

KOP Information

Primary Field of View/Simulation Direction:	ESE/ESE
Distance to Closest WTG:	9.8 miles
Camera Height:	27.0 ft
User Groups:	Residents, Tourists, Fishing Comm.
Horizon Occupation (% HFOV):	Large (87.0°, 70.1%)
Vertical Occupation:	Large (1.15°, 2.09%)
Character Area Type:	Seascape
Character Area:	Residential Beachfront

Existing View



Field of View

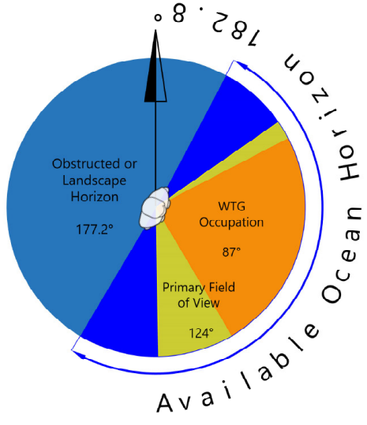

Existing Landscape/ Seascape Character Description:

Like BHB01, this view is from the edge of the Beach Haven Historic District in the Borough of Beach Haven and within the Residential Beachfront SCA. A portion of this area was added to the National Register of Historic Places on July 14, 1983, for its significance in architecture and history as a beachfront resort during the 19th century. The district includes 149 contributing buildings. The adjacent Beach Haven Borough Public Beach is a popular swimming and sunbathing destination on Long Beach Island. In-season access requires a beach badge, and lifeguard and beach patrol services are provided. The KOP is located on one of many beach access paths that occur at the end of roads leading to the shoreline. This area is mostly comprised of typical single family residential vacation or permanent homes, but there are also three hotels and a condominium complex sandwiched between the homes. The dunes are large as with most in this area, angular paths traverse the dunes to provide beach access. Centre Street also has a large comfort station at the start of the beach path. At high tide, the beach is relatively narrow, and the ocean appears to occasionally encroach on the dunes. However, the dune structure is relatively healthy as evidenced by the established grasses.

Sensitivity

Sensitivity Factor	Rating	Rationale
Susceptibility	High	View is representative of residential viewers from the beachfront homes. It is somewhat representative of views from a nearby historic district and the ocean view is important to user experience
Value	High	The residents of LBI requested specific views from three locations in Beach Haven, including Centre Street, suggesting that these represent locations with high value to the residents.
Sensitivity Rating	**High**	**The high susceptibility and value results in high sensitivity.**

Magnitude

Magnitude Factor	Rating	Rationale
Size and Scale	Large	The vertical scale is large, with the nearest WTGs occupying approximately 1.14 degrees or 2.07% of the vertical field of view, resulting in a visual prominence factor of 6.
Geographic Extent	Large	The Project would occupy approximately 70 percent or 87 degrees of the 124 degree human field of view.
Duration/ Reversibility	Fair	Long term and fully reversible.
Magnitude Rating	**Large**	**With a large geographic extent and large vertical scale, the overall magnitude rating is large.**

LOW — MEDIUM — HIGH

SENSITIVITY

VERY SMALL — SMALL — MEDIUM — LARGE

MAGNITUDE

Overall Impact

Major

Project Contrast:

During clear viewing conditions, the line, form, color, occupation, motion, and lighting would strongly contrast with ocean views due to the novel form of the WTGs. Similar contrasts would occur with landform and structures and rotor motion could detract from vegetation. The presence of stacking WTGs (when WTGs rows are perfectly aligned with the viewer position) will result in discordant features on the horizon when fully visible under clear conditions.

Existing Conditions (Morning)

This scale is designed to insure the simulation images are printed at the intended size.

Printed at 100% the resulting simulation size is 15 inches wide by 10 inches high. At this size and focal length, the simulation should be viewed from a distance of 21 inches.

Atlantic Shores Offshore Wind: North (OCS-A 0549)
Outer Continental Shelf – OCS-A 0549
Key Observation Point: BHB02 - Centre Street, Beach Haven
Attachment E: Photosimulations: Page 111 of 271

Photosimulation (Morning) (OCS-A 0549)

This scale is designed to insure the simulation images are printed at the intended size.

Printed at 100% the resulting simulation size is 15 inches wide by 10 inches high. At this size and focal length, the simulation should be viewed from a distance of 21 inches.

Atlantic Shores Offshore Wind: North (OCS-A 0549)
Outer Continental Shelf – OCS-A 0549
Key Observation Point: BHB02 - Centre Street, Beach Haven
Attachment E: Photosimulations: Page 112 of 271

Existing Conditions (Morning)

0 1 in 2 in

This scale is designed to insure the simulation images are printed at the intended size.

Printed at 100% the resulting simulation size is 15 inches wide by 10 inches high. At this size and focal length, the simulation should be viewed from a distance of 21 inches.

Atlantic Shores Offshore Wind: North (OCS-A 0549)

Outer Continental Shelf – OCS-A 0549

Key Observation Point BHB02 - Centre Street, Beach Haven

Photosimulation (Morning) (OCS-A 0549)

This scale is designed to insure the simulation images are printed at the intended size.

Printed at 100% the resulting simulation size is 15 inches wide by 10 inches high. At this size and focal length, the simulation should be viewed from a distance of 21 inches.

Atlantic Shores Offshore Wind: North (OCS-A 0549)
Outer Continental Shelf – OCS-A 0549
Key Observation Point BHB02 - Centre Street, Beach Haven
Attachment E: Photosimulations: Page 114 of 271

Existing Conditions (Morning)

This scale is designed to insure the simulation images are printed at the intended size.

Printed at 100% the resulting simulation size is 15 inches wide by 10 inches high. At this size and focal length, the simulation should be viewed from a distance of 21 inches.

Atlantic Shores Offshore Wind: North (OCS-A 0549)

Outer Continental Shelf – OCS-A 0549

Key Observation Point: BHB02 - Centre Street, Beach Haven

Attachment E: Photosimulations: Page 115 of 271

Photosimulation (Morning) (OCS-A 0549)

0 1 in 2 in

This scale is designed to insure the simulation images are printed at the intended size.

Printed at 100% the resulting simulation size is 15 inches wide by 10 inches high. At this size and focal length, the simulation should be viewed from a distance of 21 inches.

Atlantic Shores Offshore Wind: North (OCS-A 0549)
Outer Continental Shelf – OCS-A 0549

Key Observation Point: BHB02 - Centre Street, Beach Haven
Attachment E: Photosimulations: Page 116 of 271

Existing Conditions (Morning)

0 1 in 2 in

This scale is designed to insure the simulation images are printed at the intended size.

Printed at 100% the resulting simulation size is 15 inches wide by 10 inches high. At this size and focal length, the simulation should be viewed from a distance of 21 inches.

Atlantic Shores Offshore Wind: North (OCS-A 0549)
Outer Continental Shelf – OCS-A 0549
Key Observation Point: BHB02 - Centre Street, Beach Haven
Attachment E: Photosimulations: Page 117 of 271

Photosimulation (Morning) (OCS-A 0549)

0 1 in 2 in

This scale is designed to insure the simulation images are printed at the intended size.

Printed at 100% the resulting simulation size is 15 inches wide by 10 inches high. At this size and focal length, the simulation should be viewed from a distance of 21 inches.

Atlantic Shores Offshore Wind: North (OCS-A 0549)
Outer Continental Shelf – OCS-A 0549
Key Observation Point: BHB02 - Centre Street, Beach Haven
Attachment E: Photosimulations: Page 118 of 271

Existing Conditions (Noon)

This scale is designed to insure the simulation images are printed at the intended size.

Printed at 100% the resulting simulation size is 15 inches wide by 10 inches high. At this size and focal length, the simulation should be viewed from a distance of 21 inches.

Atlantic Shores Offshore Wind: North (OCS-A 0549)

Outer Continental Shelf – OCS-A 0549

Key Observation Point: BHB02 - Centre Street, Beach Haven

Attachment E: Photosimulations: Page 119 of 271

Photosimulation (Noon) (OCS-A 0549)

0 1 in 2 in

This scale is designed to insure the simulation images are printed at the intended size.

Printed at 100% the resulting simulation size is 15 inches wide by 10 inches high. At this size and focal length, the simulation should be viewed from a distance of 21 inches.

Atlantic Shores Offshore Wind: North (OCS-A 0549)

Outer Continental Shelf – OCS-A 0549

Key Observation Point: BHB02 - Centre Street, Beach Haven

Attachment E: Photosimulations: Page 120 of 271

Existing Conditions (Noon)

0 1 in 2 in

This scale is designed to insure the simulation images are printed at the intended size.

Printed at 100% the resulting simulation size is 15 inches wide by 10 inches high. At this size and focal length, the simulation should be viewed from a distance of 21 inches.

Atlantic Shores Offshore Wind: North (OCS-A 0549)

Outer Continental Shelf – OCS-A 0549

Key Observation Point: BHB02 - Centre Street, Beach Haven

Attachment E: Photosimulations: Page 121 of 271

Photosimulation (Noon) (OCS-A 0549)

0 1 in 2 in

This scale is designed to insure the simulation images are printed at the intended size.

Printed at 100% the resulting simulation size is 15 inches wide by 10 inches high. At this size and focal length, the simulation should be viewed from a distance of 21 inches.

Atlantic Shores Offshore Wind: North (OCS-A 0549)

Outer Continental Shelf – OCS-A 0549

Key Observation Point: BHB02 - Centre Street, Beach Haven

Attachment E: Photosimulations: Page 122 of 271

Existing Conditions (Noon)

0 1 in 2 in

This scale is designed to insure the simulation images are printed at the intended size.

Printed at 100% the resulting simulation size is 15 inches wide by 10 inches high. At this size and focal length, the simulation should be viewed from a distance of 21 inches.

Atlantic Shores Offshore Wind: North (OCS-A 0549)

Outer Continental Shelf – OCS-A 0549

Key Observation Point: BHB02 - Centre Street, Beach Haven

Attachment E: Photosimulations: Page 123 of 271

Photosimulation (Noon) (OCS-A 0549)

This scale is designed to insure the simulation images are printed at the intended size.

Printed at 100% the resulting simulation size is 15 inches wide by 10 inches high. At this size and focal length, the simulation should be viewed from a distance of 21 inches.

Atlantic Shores Offshore Wind: North (OCS-A 0549)

Outer Continental Shelf – OCS-A 0549

Key Observation Point BHB02 - Centre Street, Beach Haven

Attachment E: Photosimulations: Page 124 of 271

Existing Conditions (Noon)

0 1 in 2 in

This scale is designed to insure the simulation images are printed at the intended size.

Printed at 100% the resulting simulation size is 15 inches wide by 10 inches high. At this size and focal length, the simulation should be viewed from a distance of 21 inches.

Atlantic Shores Offshore Wind: North (OCS-A 0549)

Outer Continental Shelf – OCS-A 0549

Key Observation Point: BHB02 - Centre Street, Beach Haven

Attachment E: Photosimulations: Page 125 of 271

Photosimulation (Noon) (OCS-A 0549)

0 1 in 2 in

This scale is designed to insure the simulation images are printed at the intended size.

Printed at 100% the resulting simulation size is 15 inches wide by 10 inches high. At this size and focal length, the simulation should be viewed from a distance of 21 inches.

Atlantic Shores Offshore Wind: North (OCS-A 0549)

Outer Continental Shelf – OCS-A 0549

Key Observation Point: BHB02 - Centre Street, Beach Haven

Attachment E: Photosimulations: Page 126 of 271

Existing Conditions (Evening)

This scale is designed to insure the simulation images are printed at the intended size.

Printed at 100% the resulting simulation size is 15 inches wide by 10 inches high. At this size and focal length, the simulation should be viewed from a distance of 21 inches.

Atlantic Shores Offshore Wind: North (OCS-A 0549)
Outer Continental Shelf – OCS-A 0549

Key Observation Point: BHB02 - Centre Street, Beach Haven
Attachment E: Photosimulations: Page 127 of 271

Photosimulation (Evening) (OCS-A 0549)

0 1 in 2 in

This scale is designed to insure the simulation images are printed at the intended size.

Printed at 100% the resulting simulation size is 15 inches wide by 10 inches high. At this size and focal length, the simulation should be viewed from a distance of 21 inches.

Atlantic Shores Offshore Wind: North (OCS-A 0549)
Outer Continental Shelf – OCS-A 0549

Key Observation Point: BHB02 - Centre Street, Beach Haven
Attachment E: Photosimulations: Page 128 of 271

Existing Conditions (Evening)

0 1 in 2 in

This scale is designed to insure the simulation images are printed at the intended size.

Printed at 100% the resulting simulation size is 15 inches wide by 10 inches high. At this size and focal length, the simulation should be viewed from a distance of 21 inches.

Atlantic Shores Offshore Wind: North (OCS-A 0549)
Outer Continental Shelf – OCS-A 0549

Key Observation Point: BHB02 - Centre Street, Beach Haven
Attachment E: Photosimulations: Page 129 of 271

Photosimulation (Evening) (OCS-A 0549)

0 1 in 2 in

This scale is designed to insure the simulation images are printed at the intended size.

Printed at 100% the resulting simulation size is 15 inches wide by 10 inches high. At this size and focal length, the simulation should be viewed from a distance of 21 inches.

Atlantic Shores Offshore Wind: North (OCS-A 0549)
Outer Continental Shelf – OCS-A 0549

Key Observation Point: BHB02 - Centre Street, Beach Haven
Attachment E: Photosimulations: Page 130 of 271

Existing Conditions (Evening)

0 1 in 2 in

This scale is designed to insure the simulation images are printed at the intended size.

Printed at 100% the resulting simulation size is 15 inches wide by 10 inches high. At this size and focal length, the simulation should be viewed from a distance of 21 inches.

Atlantic Shores Offshore Wind: North (OCS-A 0549)
Outer Continental Shelf – OCS-A 0549

Key Observation Point: BHB02 - Centre Street, Beach Haven
Attachment E: Photosimulations: Page 131 of 271

Photosimulation (Evening) (OCS-A 0549)

0 1 in 2 in

This scale is designed to insure the simulation images are printed at the intended size.

Printed at 100% the resulting simulation size is 15 inches wide by 10 inches high. At this size and focal length, the simulation should be viewed from a distance of 21 inches.

Atlantic Shores Offshore Wind: North (OCS-A 0549)
Outer Continental Shelf – OCS-A 0549
Key Observation Point: BHB02 - Centre Street, Beach Haven
Attachment E: Photosimulations: Page 132 of 271

Existing Conditions (Evening)

0 1 in 2 in

This scale is designed to insure the simulation images are printed at the intended size.

Printed at 100% the resulting simulation size is 15 inches wide by 10 inches high. At this size and focal length, the simulation should be viewed from a distance of 21 inches.

Atlantic Shores Offshore Wind: North (OCS-A 0549)
Outer Continental Shelf – OCS-A 0549
Key Observation Point: BHB02 - Centre Street, Beach Haven
Attachment E: Photosimulations: Page 133 of 271

Photosimulation (Evening) (OCS-A 0549)

0 1 in 2 in

This scale is designed to insure the simulation images are printed at the intended size.

Printed at 100% the resulting simulation size is 15 inches wide by 10 inches high. At this size and focal length, the simulation should be viewed from a distance of 21 inches.

Atlantic Shores Offshore Wind: North (OCS-A 0549)
Outer Continental Shelf – OCS-A 0549
Key Observation Point: BHB02 - Centre Street, Beach Haven
Attachment E: Photosimulations: Page 134 of 271

BHB02 Centre Street, Beach Haven

Beach Haven Borough, Ocean County, New Jersey







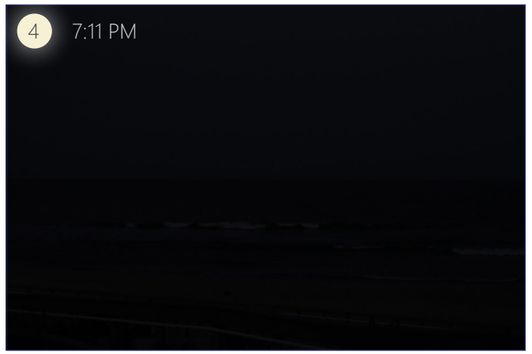

QR Code for Timelapse Video

Timelapse Video Link

Simulation Information

Coordinates:	39.56173°N, 74.23565°W
Character Area:	Residential Beachfront, Seascape (SCA)
User Group:	L. Residents, Tourists, S. Residents
Direction of View:	East-southeast
Distance to Nearest Visible Turbine:	9.8 miles
Sensitive Resource:	Beach Haven Borough Public Beach, Beach Haven Historic District, New Jersey Coastal Heritage Trail Area

Environmental Information

Date Taken:	09/20/2023
Time:	Various
Temperature:	73°F
Humidity:	53%
Visibility:	10 miles
Wind Direction:	Southwest
Wind Speed:	6 mph
Conditions Observed:	Fair

Photograph Information

Camera:	Canon EOS 5D Mark IV
Resolution:	30.4 Megapixels
Focal Length:	50mm
Camera Height:	27.0 feet AMSL

Notes

Printed at 100%, the photosimulations are 15 inches wide by 10 inches high. At this size, the photosimulation(s) should be viewed from a distance of 21 inches.

Context Map



Sun Position Map

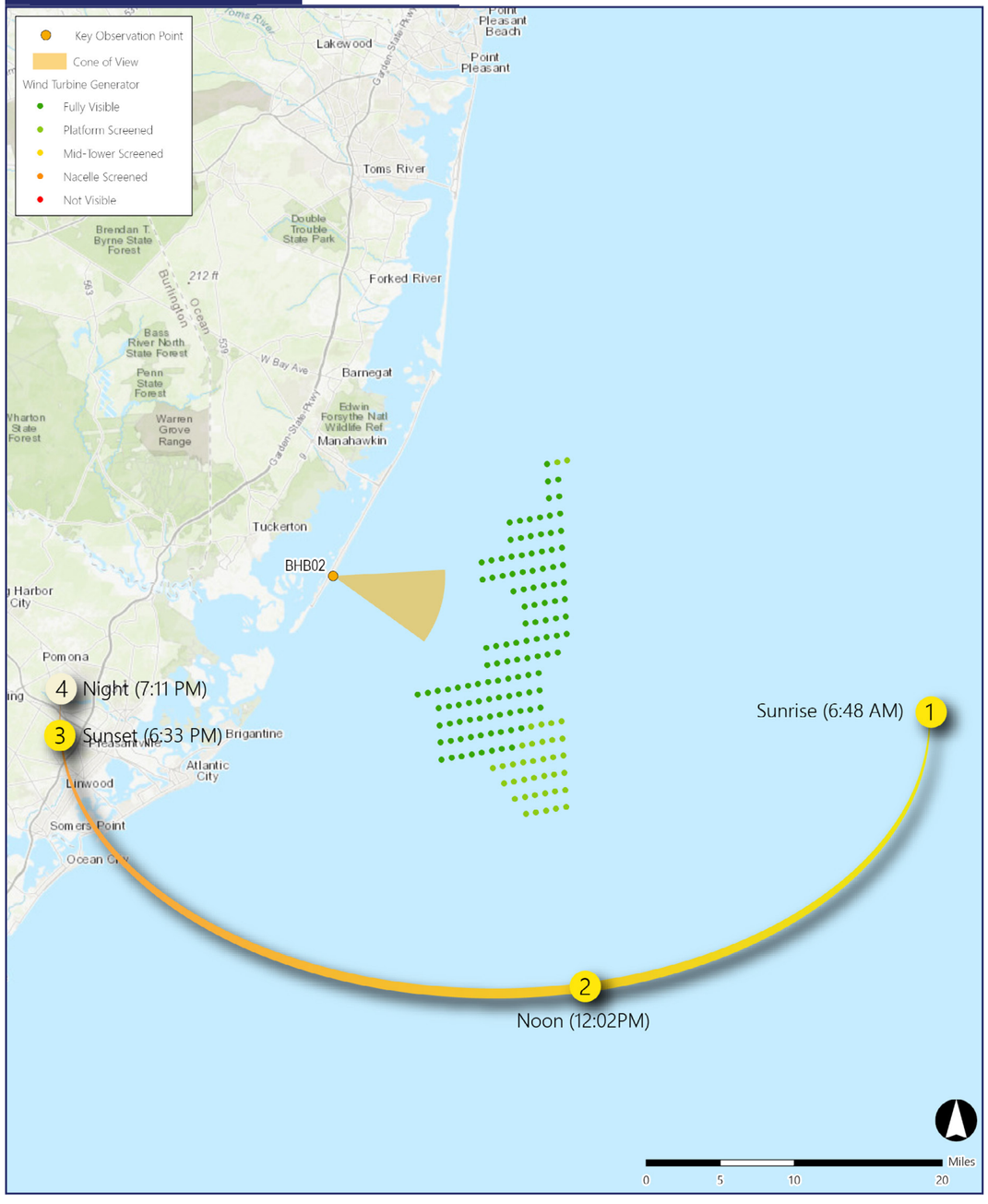

Existing Conditions (Sunrise)

This scale is designed to insure the simulation images are printed at the intended size.

Printed at 100% the resulting simulation size is 15 inches wide by 10 inches high. At this size and focal length, the simulation should be viewed from a distance of 21 inches.

Atlantic Shores Offshore Wind: North (OCS-A 0549)
Outer Continental Shelf – OCS-A 0549
Key Observation Point BHB02 - Centre Street, Beach Haven
Attachment E: Photosimulations: Page 136 of 271

Photosimulation (Sunrise) (OCS-A 0549)

0 1 in 2 in

This scale is designed to insure the simulation images are printed at the intended size.

Printed at 100% the resulting simulation size is 15 inches wide by 10 inches high. At this size and focal length, the simulation should be viewed from a distance of 21 inches.

Atlantic Shores Offshore Wind: North (OCS-A 0549)

Outer Continental Shelf – OCS-A 0549

Key Observation Point: BHB02 - Centre Street, Beach Haven

Attachment E: Photosimulations: Page 137 of 271

Existing Conditions (Noon)

0 1 in 2 in

This scale is designed to insure the simulation images are printed at the intended size.

Printed at 100% the resulting simulation size is 15 inches wide by 10 inches high. At this size and focal length, the simulation should be viewed from a distance of 21 inches.

Atlantic Shores Offshore Wind: North (OCS-A 0549)

Outer Continental Shelf – OCS-A 0549

Key Observation Point: BHB02 - Centre Street, Beach Haven

Attachment E: Photosimulations: Page 138 of 271

Photosimulation (Noon) (OCS-A 0549)

This scale is designed to insure the simulation images are printed at the intended size.

Printed at 100% the resulting simulation size is 15 inches wide by 10 inches high. At this size and focal length, the simulation should be viewed from a distance of 21 inches.

Atlantic Shores Offshore Wind: North (OCS-A 0549)
Outer Continental Shelf – OCS-A 0549
Key Observation Point: BHB02 - Centre Street, Beach Haven
Attachment E: Photosimulations: Page 139 of 271

Existing Conditions (Sunset)

Printed at 100% the resulting simulation size is 15 inches wide by 10 inches high. At this size and focal length, the simulation should be viewed from a distance of 21 inches.

0 1 in 2 in

This scale is designed to insure the simulation images are printed at the intended size.

Atlantic Shores Offshore Wind: North (OCS-A 0549)
Outer Continental Shelf – OCS-A 0549
Key Observation Point: BHB02 - Centre Street, Beach Haven
Attachment E: Photosimulations: Page 140 of 271

Photosimulation (Sunset) (OCS-A 0549)

This scale is designed to insure the simulation images are printed at the intended size.

Printed at 100% the resulting simulation size is 15 inches wide by 10 inches high. At this size and focal length, the simulation should be viewed from a distance of 21 inches.

Atlantic Shores Offshore Wind: North (OCS-A 0549)
Outer Continental Shelf – OCS-A 0549
Key Observation Point: BHB02 - Centre Street, Beach Haven
Attachment E: Photosimulations: Page 141 of 271



Atlantic Shores Offshore Wind: North (OCS-A 0549)

Outer Continental Shelf – OCS-A 0549

Key Observation Point: BHB02 - Centre Street, Beach Haven

Attachment E: Photosimulations: Page 142 of 271

Printed at 100% the resulting simulation size is 15 inches wide by 10 inches high. At this size and focal length, the simulation should be viewed from a distance of 21 inches.

0 1 in 2 in

This scale is designed to insure the simulation images are printed at the intended size.



Atlantic Shores Offshore Wind: North (OCS-A 0549)

Outer Continental Shelf – OCS-A 0549

Key Observation Point: BHB02 - Centre Street, Beach Haven

Printed at 100% the resulting simulation size is 15 inches wide by 10 inches high. At this size and focal length, the simulation should be viewed from a distance of 21 inches.

0 1 in 2 in

This scale is designed to insure the simulation images are printed at the intended size.

BHB03 Holyoke Avenue, Beach Haven

Beach Haven Borough, Ocean County, New Jersey



The image above is a +/- 124° panorama photograph from the Long Beach Island, panning clockwise from northeast (left) to southeast (right). The yellow rectangle within the photo represents the extent of the photosimulation photo(s).

Context Map

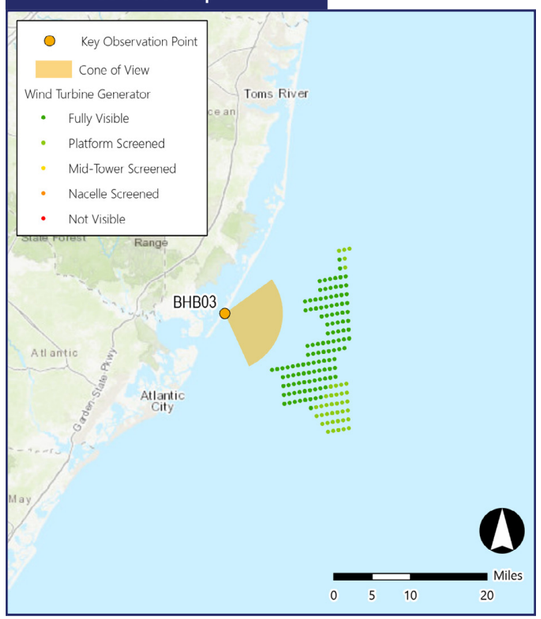

Location Map

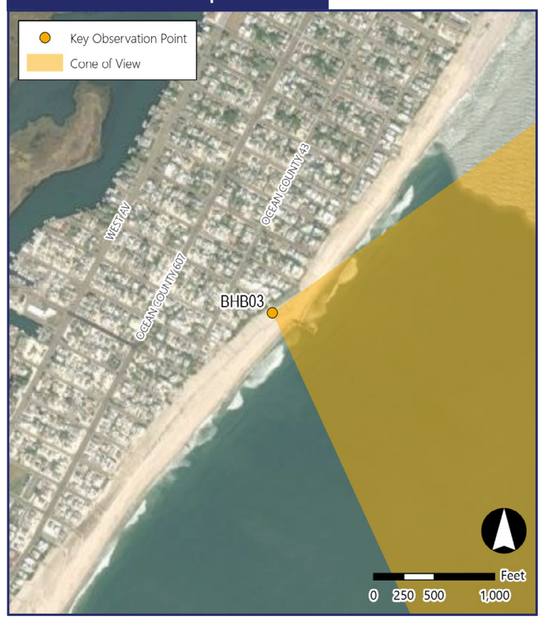

Simulation Information

Coordinates:	39.55258°N, 74.24419°W
Character Area:	Residential Beachfront, Seascape (SCA)
User Group:	L. Residents, Tourists, S. Residents
Direction of View:	East-southeast
Distance to Nearest Visible Turbine:	9.6 miles
Sensitive Resource:	Beach Haven Borough Public Beach, New Jersey Coastal Heritage Trail Area

Environmental Information

Date Taken:	03/02/2022
Time:	5:23 PM
Temperature:	55°F
Humidity:	30%
Visibility:	10 miles
Wind Direction:	West
Wind Speed:	9 mph
Conditions Observed:	Fair

Photograph Information

Camera:	Canon EOS 5D Mark IV
Resolution:	30.4 Megapixels
Focal Length:	50mm
Camera Height:	26.9 feet AMSL

Notes

Printed at 100%, the photosimulations are 15 inches wide by 10 inches high. At this size, the photosimulation(s) should be viewed from a distance of 21 inches.

Simulated Photograph(s)


Photograph LBI33511


Photograph LBI33515


Photograph LBI33521

BHB03 Holyoke Avenue, Beach Haven

Beach Haven Borough, Ocean County, New Jersey

KOP Information

Primary Field of View:	East
Distance to Closest WTG:	9.6 miles
Camera Height:	26.9 feet
User Groups:	L. Residents, Tourists, S. Residents

Atmospheric Perspective

The effect the atmosphere has on the appearance of an object as viewed from a distance.

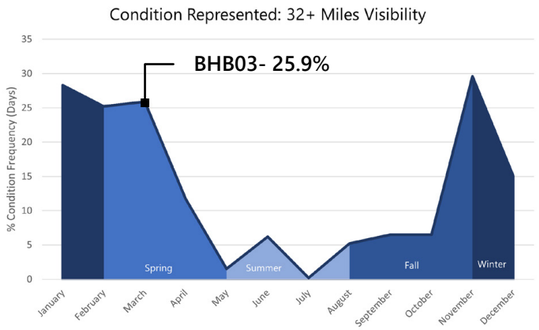

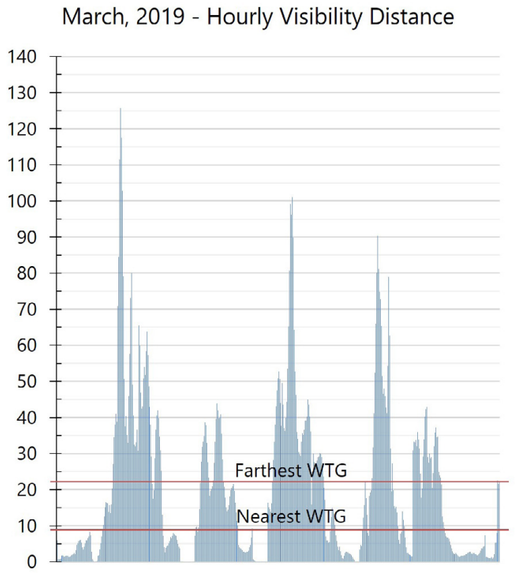

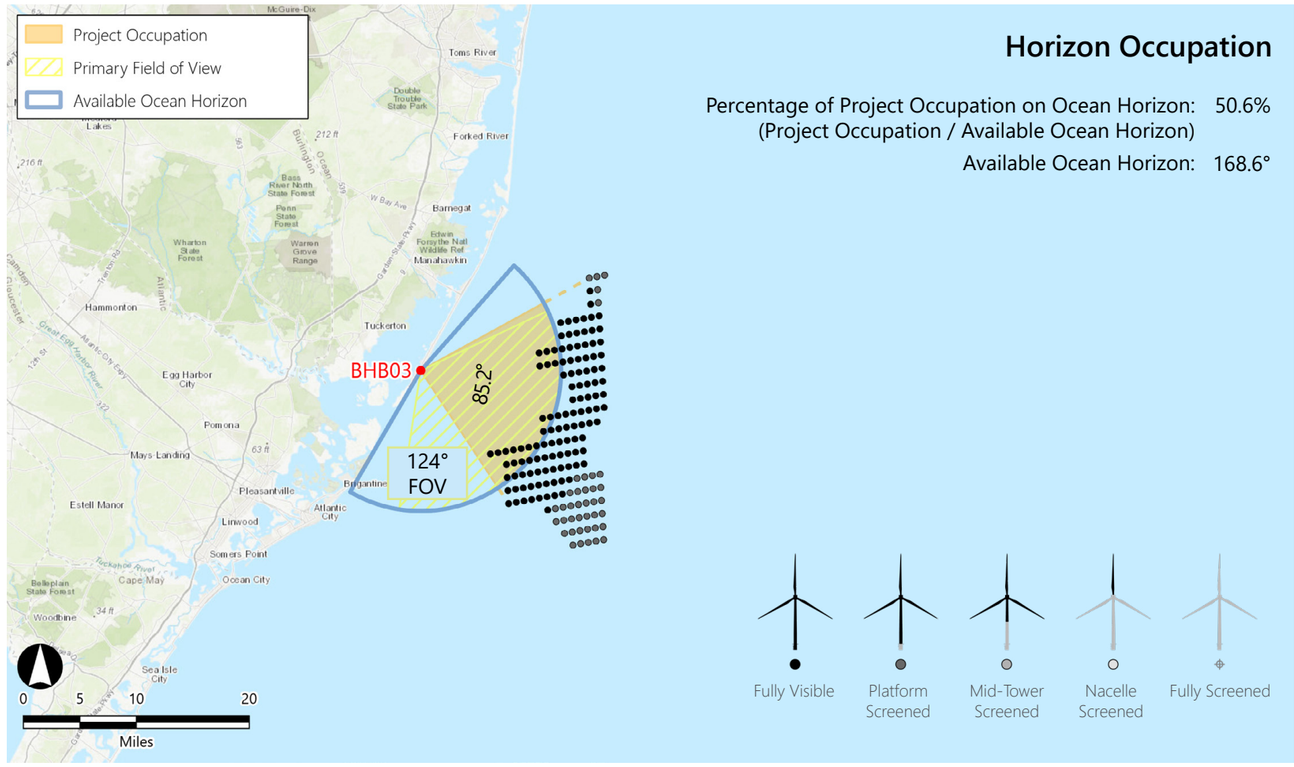

Horizon Occupation

Percentage of Project Occupation on Ocean Horizon: 50.6%
(Project Occupation / Available Ocean Horizon)
Available Ocean Horizon: 168.6°





WTG Color Contrast

Color Contrast Rating:



Lighting Condition:	Front lit
Season:	Winter
Sky Condition:	Fair
Atmospheric Condition:	>10 Miles

SIMILAR VIEWING PARAMETERS:

KOP BT01 Illustrates the project from 11.73 miles in the side lit condition. This provides an indication of how the turbines may appear from this KOP during morning conditions.

Vertical Occupation

Percentage of Human FOV: 2.14% (1.18° / 55°)
(Considering the nearest visible turbine)

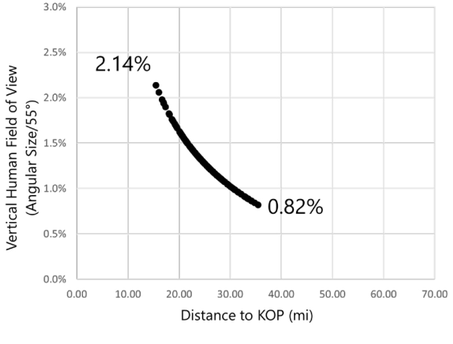

BHB03 Holyoke Avenue, Beach Haven

Beach Haven Borough, Ocean County, New Jersey

KOP Information

Primary Field of View/Simulation Direction:	ESE/ESE
Distance to Closest WTG:	9.6 miles
Camera Height:	26.9 ft
User Groups:	Residents, Tourists, Fishing Comm.
Horizon Occupation (% HFOV):	Large (85.2°, 68.7%)
Vertical Occupation:	Large (1.18°, 2.14%)
Character Area Type:	Seascape
Character Area:	Residential Beachfront

Existing View



Field of View

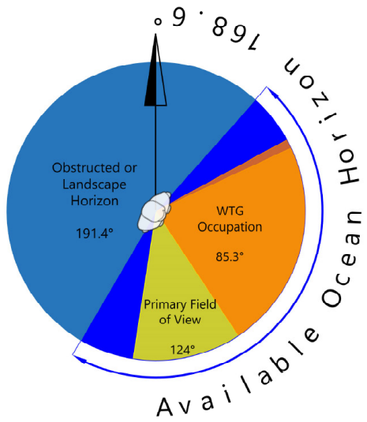

Existing Landscape/ Seascape Character Description:

This example of the residential beachfront SCA is characterized by large, modern residential homes that rise well above the large dunes. The architecture is incongruous with the natural beach environment. The view toward the ocean includes a quintessential beach scene with partially vegetated dunes, sand, and pristine ocean horizon. This KOP is at one of many beach access paths that occur at the end of roads leading to the shoreline. This area is mostly comprised of large, modern single family residential vacation or permanent homes. The dunes are large and have angular paths traversing them to provide beach access. Unlike Centre Street the Holyoke Avenue access point does not include a comfort station. At high tide, the beach is very narrow, and the ocean appears to regularly encroach on the dunes creating steep gouges at the toe of the dunes. The view toward the ocean includes a quintessential beach scene with partially vegetated dunes, sand, and pristine ocean horizon. The dune and beach view has high scenic integrity. The inland view is compromised by the development patterns.

Sensitivity

Sensitivity Factor	Rating	Rationale
Susceptibility	High	View is representative of residential viewers from the beachfront homes. It is somewhat representative of views from a nearby historic district and the ocean view is important to user experience
Value	High	The residents of LBI requested specific views from three locations in Beach Haven, including Centre Street, suggesting that these represent locations with high value to the residents.
Sensitivity Rating	**High**	**The high susceptibility and value results in high sensitivity.**

Magnitude

Magnitude Factor	Rating	Rationale
Size and Scale	Large	The vertical scale is large, with the nearest WTGs occupying approximately 1.18 degrees or 2.14% of the vertical field of view, resulting in a visual prominence factor of 6.
Geographic Extent	Large	The Project would occupy approximately 68.7 percent or 85.2 degrees of the 124 degree human field of view.
Duration/ Reversibility	Fair	Long term and fully reversible.
Magnitude Rating	**Large**	**With a large geographic extent and large vertical scale, the overall magnitude rating is large.**

LOW — MEDIUM — HIGH

SENSITIVITY

VERY SMALL — SMALL — MEDIUM — LARGE

MAGNITUDE

Overall Impact

Major

Project Contrast:

During clear viewing conditions, the line, form, color, occupation, motion, and lighting would strongly contrast with ocean views due to the novel form of the WTGs. Similar contrasts would occur with landform and structures and rotor motion could detract from vegetation. The presence of stacking WTGs (when WTGs rows are perfectly aligned with the viewer position) will result in discordant features on the horizon when fully visible under clear conditions.

Existing Conditions (Morning)

Printed at 100% the resulting simulation size is 15 inches wide by 10 inches high. At this size and focal length, the simulation should be viewed from a distance of 21 inches.

This scale is designed to insure the simulation images are printed at the intended size.

Atlantic Shores Offshore Wind: North (OCS-A 0549)
Outer Continental Shelf – OCS-A 0549
Key Observation Point: BHB03 - Holyoke Avenue, Beach Haven
Attachment E: Photosimulations: Page 147 of 271

Photosimulation (Morning) (OCS-A 0549)

This scale is designed to insure the simulation images are printed at the intended size.

Printed at 100% the resulting simulation size is 15 inches wide by 10 inches high. At this size and focal length, the simulation should be viewed from a distance of 21 inches.

Atlantic Shores Offshore Wind: North (OCS-A 0549)
Outer Continental Shelf – OCS-A 0549

Key Observation Point: BHB03 - Holyoke Avenue, Beach Haven
Attachment E: Photosimulations: Page 148 of 271

Existing Conditions (Morning)

This scale is designed to insure the simulation images are printed at the intended size.

Printed at 100% the resulting simulation size is 15 inches wide by 10 inches high. At this size and focal length, the simulation should be viewed from a distance of 21 inches.

Atlantic Shores Offshore Wind: North (OCS-A 0549)
Outer Continental Shelf – OCS-A 0549
Key Observation Point: BHB03 - Holyoke Avenue, Beach Haven
Attachment E: Photosimulations: Page 149 of 271

Photosimulation (Morning) (OCS-A 0549)

0 1 in 2 in

This scale is designed to insure the simulation images are printed at the intended size.

Printed at 100% the resulting simulation size is 15 inches wide by 10 inches high. At this size and focal length, the simulation should be viewed from a distance of 21 inches.

Atlantic Shores Offshore Wind: North (OCS-A 0549)
Outer Continental Shelf – OCS-A 0549
Key Observation Point: BHB03 - Holyoke Avenue, Beach Haven
Attachment E: Photosimulations: Page 150 of 271

Existing Conditions (Morning)

This scale is designed to insure the simulation images are printed at the intended size.

Printed at 100% the resulting simulation size is 15 inches wide by 10 inches high. At this size and focal length, the simulation should be viewed from a distance of 21 inches.

Atlantic Shores Offshore Wind: North (OCS-A 0549)
Outer Continental Shelf – OCS-A 0549

Key Observation Point: BHB03 - Holyoke Avenue, Beach Haven
Attachment E: Photosimulations: Page 151 of 271

Photosimulation (Morning) (OCS-A 0549)

0 1 in 2 in

This scale is designed to insure the simulation images are printed at the intended size.

Printed at 100% the resulting simulation size is 15 inches wide by 10 inches high. At this size and focal length, the simulation should be viewed from a distance of 21 inches.

Atlantic Shores Offshore Wind: North (OCS-A 0549)

Outer Continental Shelf – OCS-A 0549

Key Observation Point BHB03 - Holyoke Avenue, Beach Haven

Attachment E: Photosimulations: Page 152 of 271

Existing Conditions (Noon)

0 1 in 2 in

This scale is designed to insure the simulation images are printed at the intended size.

Printed at 100% the resulting simulation size is 15 inches wide by 10 inches high. At this size and focal length, the simulation should be viewed from a distance of 21 inches.

Atlantic Shores Offshore Wind: North (OCS-A 0549)

Outer Continental Shelf – OCS-A 0549

Key Observation Point: BHB03 - Holyoke Avenue, Beach Haven

Attachment E: Photosimulations: Page 153 of 271

Photosimulation (Noon) (OCS-A 0549)

0 1 in 2 in

This scale is designed to insure the simulation images are printed at the intended size.

Printed at 100% the resulting simulation size is 15 inches wide by 10 inches high. At this size and focal length, the simulation should be viewed from a distance of 21 inches.

Atlantic Shores Offshore Wind: North (OCS-A 0549)

Outer Continental Shelf – OCS-A 0549

Key Observation Point: BHB03 - Holyoke Avenue, Beach Haven

Attachment E: Photosimulations: Page 154 of 271

Existing Conditions (Noon)

0 1 in 2 in

This scale is designed to insure the simulation images are printed at the intended size.

Printed at 100% the resulting simulation size is 15 inches wide by 10 inches high. At this size and focal length, the simulation should be viewed from a distance of 21 inches.

Atlantic Shores Offshore Wind: North (OCS-A 0549)

Outer Continental Shelf – OCS-A 0549

Key Observation Point: BHB03 - Holyoke Avenue, Beach Haven

Attachment E: Photosimulations: Page 155 of 271

Photosimulation (Noon) (OCS-A 0549)

0 1 in 2 in

This scale is designed to insure the simulation images are printed at the intended size.

Printed at 100% the resulting simulation size is 15 inches wide by 10 inches high. At this size and focal length, the simulation should be viewed from a distance of 21 inches.

Atlantic Shores Offshore Wind: North (OCS-A 0549)
Outer Continental Shelf – OCS-A 0549

Key Observation Point: BHB03 - Holyoke Avenue, Beach Haven
Attachment E: Photosimulations: Page 156 of 271

Existing Conditions (Noon)

This scale is designed to insure the simulation images are printed at the intended size.

Printed at 100% the resulting simulation size is 15 inches wide by 10 inches high. At this size and focal length, the simulation should be viewed from a distance of 21 inches.

Atlantic Shores Offshore Wind: North (OCS-A 0549)

Outer Continental Shelf – OCS-A 0549

Key Observation Point: BHB03 - Holyoke Avenue, Beach Haven

Attachment E: Photosimulations: Page 157 of 271

Photosimulation (Noon) (OCS-A 0549)

This scale is designed to insure the simulation images are printed at the intended size.

Printed at 100% the resulting simulation size is 15 inches wide by 10 inches high. At this size and focal length, the simulation should be viewed from a distance of 21 inches.

Atlantic Shores Offshore Wind: North (OCS-A 0549)

Outer Continental Shelf – OCS-A 0549

Key Observation Point BHB03 - Holyoke Avenue, Beach Haven

Attachment E: Photosimulations: Page 158 of 271

Existing Conditions (Evening)

0 1 in 2 in

This scale is designed to insure the simulation images are printed at the intended size.

Printed at 100% the resulting simulation size is 15 inches wide by 10 inches high. At this size and focal length, the simulation should be viewed from a distance of 21 inches.

Atlantic Shores Offshore Wind: North (OCS-A 0549)
Outer Continental Shelf – OCS-A 0549

Key Observation Point: BHB03 - Holyoke Avenue, Beach Haven
Attachment E: Photosimulations: Page 159 of 271

Photosimulation (Evening) (OCS-A 0549)

0 1 in 2 in

This scale is designed to insure the simulation images are printed at the intended size.

Printed at 100% the resulting simulation size is 15 inches wide by 10 inches high. At this size and focal length, the simulation should be viewed from a distance of 21 inches.

Atlantic Shores Offshore Wind: North (OCS-A 0549)
Outer Continental Shelf – OCS-A 0549

Key Observation Point: BHB03 - Holyoke Avenue, Beach Haven
Attachment E: Photosimulations: Page 160 of 271

Existing Conditions (Evening)

This scale is designed to insure the simulation images are printed at the intended size.

Printed at 100% the resulting simulation size is 15 inches wide by 10 inches high. At this size and focal length, the simulation should be viewed from a distance of 21 inches.

Atlantic Shores Offshore Wind: North (OCS-A 0549)
Outer Continental Shelf – OCS-A 0549

Key Observation Point: BHB03 - Holyoke Avenue, Beach Haven
Attachment E: Photosimulations: Page 161 of 271

Photosimulation (Evening) (OCS-A 0549)

0 1 in 2 in

This scale is designed to insure the simulation images are printed at the intended size.

Printed at 100% the resulting simulation size is 15 inches wide by 10 inches high. At this size and focal length, the simulation should be viewed from a distance of 21 inches.

Atlantic Shores Offshore Wind: North (OCS-A 0549)
Outer Continental Shelf – OCS-A 0549

Key Observation Point: BHB03 - Holyoke Avenue, Beach Haven
Attachment E: Photosimulations: Page 162 of 271

Existing Conditions (Evening)

This scale is designed to insure the simulation images are printed at the intended size.

Printed at 100% the resulting simulation size is 15 inches wide by 10 inches high. At this size and focal length, the simulation should be viewed from a distance of 21 inches.

Atlantic Shores Offshore Wind: North (OCS-A 0549)
Outer Continental Shelf – OCS-A 0549
Key Observation Point BHB03 - Holyoke Avenue, Beach Haven
Attachment E: Photosimulations: Page 163 of 271

Photosimulation (Evening) (OCS-A 0549)

0 1 in 2 in

This scale is designed to insure the simulation images are printed at the intended size.

Printed at 100% the resulting simulation size is 15 inches wide by 10 inches high. At this size and focal length, the simulation should be viewed from a distance of 21 inches.

Atlantic Shores Offshore Wind: North (OCS-A 0549)
Outer Continental Shelf – OCS-A 0549
Key Observation Point BHB03 - Holyoke Avenue, Beach Haven
Attachment E: Photosimulations: Page 164 of 271

LEHT05 Kentucky Drive

Little Egg Harbor Township, Ocean County, New Jersey



The image above is a +/- 124° panorama photograph from Kentucky Drive, panning clockwise from east (left) to south (right). The yellow rectangle within the photo represents the extent of the photosimulation photo(s).

Context Map

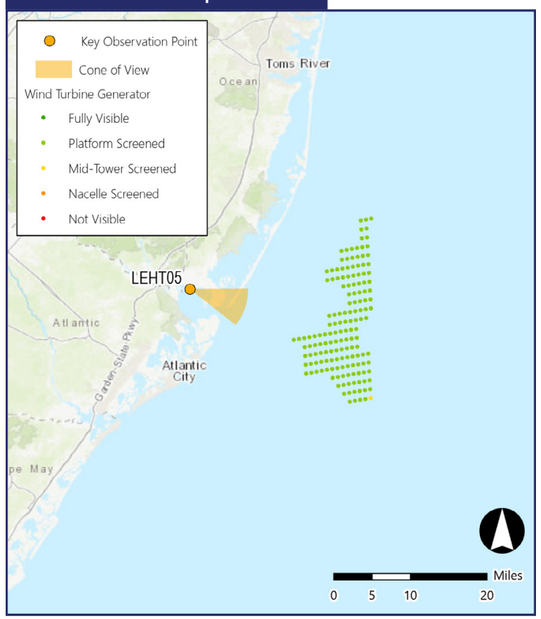

Location Map

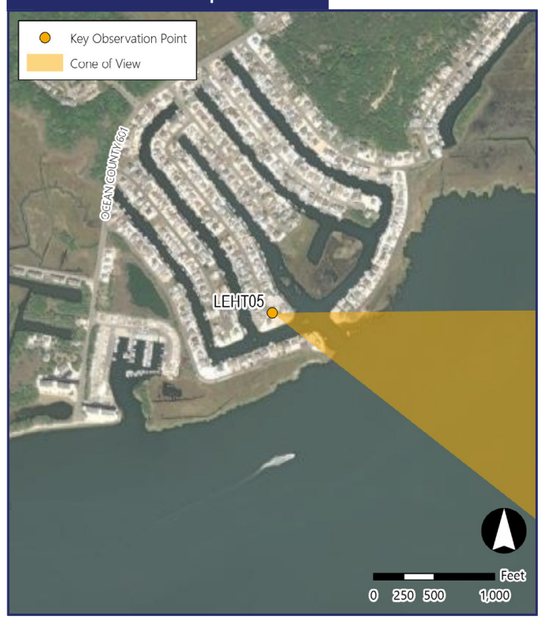

Simulation Information

Coordinates:	39.54215°N, 74.38249°W
Character Area:	Dredged Lagoon (LCA)
User Group:	L. Residents
Direction of View:	East-southeast
Distance to Nearest Visible Turbine:	15.1 miles
Sensitive Resource:	New Jersey Coastal Heritage Trail Area, Mystic Island State Preserve

Environmental Information

Date Taken:	08/18/2023
Time:	9:21 AM
Temperature:	76°F
Humidity:	74%
Visibility:	10 miles
Wind Direction:	Northwest
Wind Speed:	14 mph
Conditions Observed:	Mostly Cloudy

Photograph Information

Camera:	Canon EOS 5D Mark IV
Resolution:	30.4 Megapixels
Focal Length:	50mm
Camera Height:	11.2 feet AMSL

Notes

Printed at 100%, the photosimulations are 15 inches wide by 10 inches high. At this size, the photosimulation(s) should be viewed from a distance of 21 inches.

Simulated Photograph(s)



Photograph ASOW0419

LEHT05 Kentucky Drive

Little Egg Harbor Township, Ocean County, New Jersey

KOP Information

Primary Field of View:	East
Distance to Closest WTG:	15.1 miles
Camera Height:	11.2 feet
User Groups:	L. Residents, Tourists, S. Residents

Atmospheric Perspective

The effect the atmosphere has on the appearance of an object as viewed from a distance.

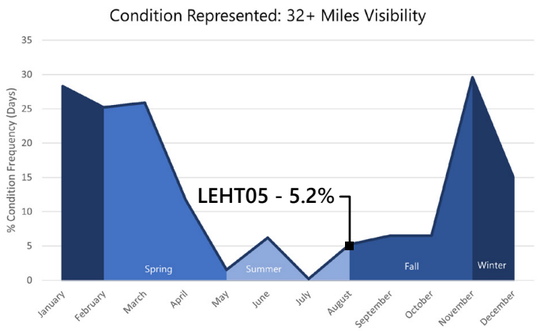

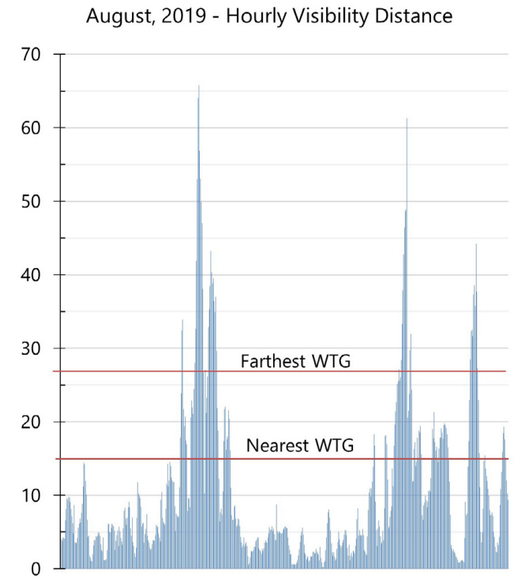

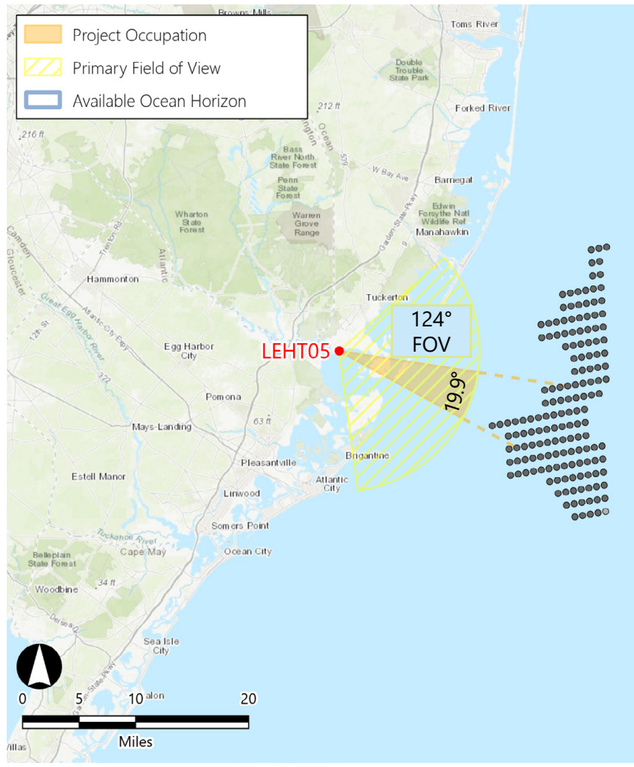

Horizon Occupation

Percentage of Project Occupation on Ocean Horizon: <1%*
(Project Occupation / Available Ocean Horizon)

Available Ocean Horizon: 0°

*While the available Ocean Horizon is obstructed, project occupation is 19.9° from this KOP.

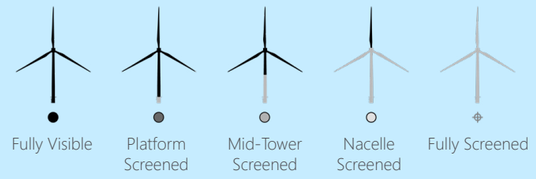

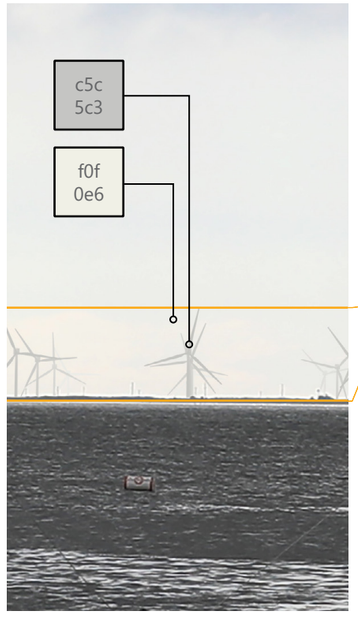



WTG Color Contrast

Color Contrast Rating:



Lighting Condition:	Back lit
Season:	Summer
Sky Condition:	Mostly Cloudy
Atmospheric Condition:	>10 Miles

SIMILAR VIEWING PARAMETERS:

KOP AC02 Illustrates the project from 17.67 miles in the front lit condition. This provides an indication of how the turbines may appear from this KOP during noon conditions.

Vertical Occupation

Percentage of Human FOV: 1.29% (0.71° / 55°)
(Considering the nearest visible turbine)

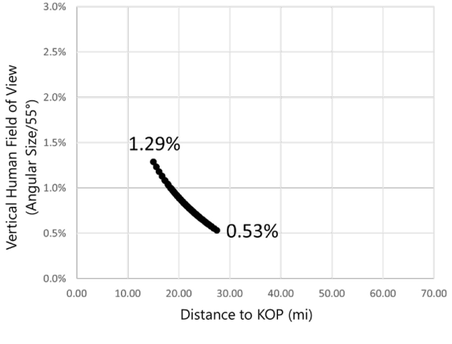

LEHT05 Kentucky Drive

Little Egg Harbor Township, Ocean County, New Jersey

KOP Information

Primary Field of View/Simulation Direction:	ESE/ESE
Distance to Closest WTG:	15.1 miles
Camera Height:	11.2 ft
User Groups:	Residents, Tourists, Fishing Comm.
Horizon Occupation (% HFOV):	Small (19.9°, 16.0%)
Vertical Occupation:	Medium (0.71°, 1.29%)
Character Area Type:	Landscape
Character Area:	Dredged Lagoon

Existing View



Field of View

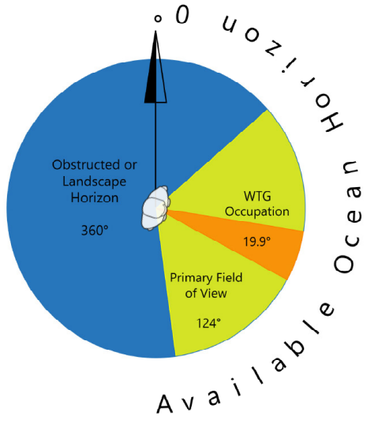

Existing Landscape/ Seascape Character Description:

This KOP is in the Dredged Lagoon Character Area which is characterized by residential neighborhoods with seasonal and year-round homes situated along an artificial dredged waterway. This neighborhood consists of homes arranged along a tight, organized network of curvilinear local with water channels that run between the backyards of adjacent residences. The separation of land created by water channels and roadways allows individual streets to function as discrete neighborhoods, which together comprise a larger residential community. Homes on the canal typically have docks for boat mooring.

In this heavily modified landscape, the residents maintain neatly manicured yards and tidy landscape treatments. The houses are situated such that only the outermost residents have an unencumbered view of the bay and the homes further inland can not see much of it. Considering the vast natural seascape beyond, the views have a relatively high scenic integrity if not somewhat comprised by the juxtaposed development.

Sensitivity

Sensitivity Factor	Rating	Rationale
Susceptibility	High	Views from this location represent a small number of residents in the community who may experience this type of view from within their home, or in their yards.
Value	Medium	While residents place a high value on their home and their view, value from a public perspective is not inherent in this location. There is no recognition or protection of scenic qualities and only a small subset of the population can visit this location.
Sensitivity Rating	**High**	**Due to the high susceptibility, this view is also highly sensitive.**

Magnitude

Magnitude Factor	Rating	Rationale
Size and Scale	Medium	With a vertical occupation of 0.71 degrees the WTGs may occupy up to 1.29 percent of the human vertical field of view (55 degrees). The visual prominence rating is 4, which indicates the Project is plainly visible, but not dominant.
Geographic Extent	Small	The geographic extent is small as indicated by the horizon occupation of 19.9 degrees which would typically occupy about 16.0 percent of the human horizontal field of view.
Duration/ Reversibility	Fair	Long term and fully reversible.
Magnitude Rating	**Small**	**Considering the medium size and scale, and small to medium geographic extent, the magnitude is small.**

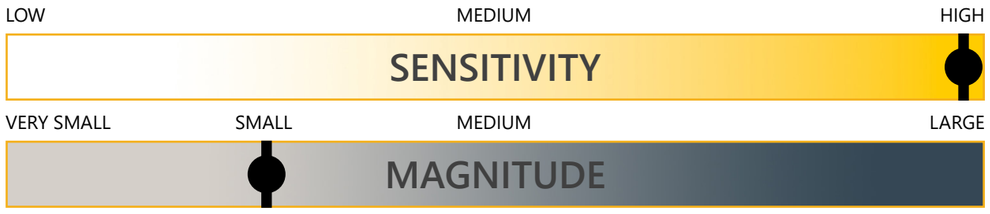

Overall Impact

Moderate

Project Contrast:

During clear viewing conditions, the Project presents moderate line, form, and color contrast with landform, and structures. Motion may present strong contrast with structures and landform. The form contrast combined with rotor motion may contrast strongly with the inland bay, but line, color, and motion would present moderate contrasts due to the competing features in the view. Contrasts with vegetation will be weak due to the lack of discernible vegetation.

Existing Conditions

0 1 in 2 in

This scale is designed to insure the simulation images are printed at the intended size.

Printed at 100% the resulting simulation size is 15 inches wide by 10 inches high. At this size and focal length, the simulation should be viewed from a distance of 21 inches.

Atlantic Shores Offshore Wind: North (OCS-A 0549)

Outer Continental Shelf – OCS-A 0549

Key Observation Point: LEHT05 Kentucky Drive

Attachment E: Photosimulations: Page 168 of 271

Photosimulation (OCS-A 0549)

0 1 in 2 in

This scale is designed to insure the simulation images are printed at the intended size.

Printed at 100% the resulting simulation size is 15 inches wide by 10 inches high. At this size and focal length, the simulation should be viewed from a distance of 21 inches.

Atlantic Shores Offshore Wind: North (OCS-A 0549)

Outer Continental Shelf – OCS-A 0549

Key Observation Point: LEHT05 Kentucky Drive

LEHT04 Osborn Island

Little Egg Harbor, Ocean County, New Jersey



The image above is a +/- 124° panorama photograph from Osborn Island, panning clockwise from northeast (left) to southeast (right). The yellow rectangle within the photo represents the extent of the photosimulation photo(s).

Context Map

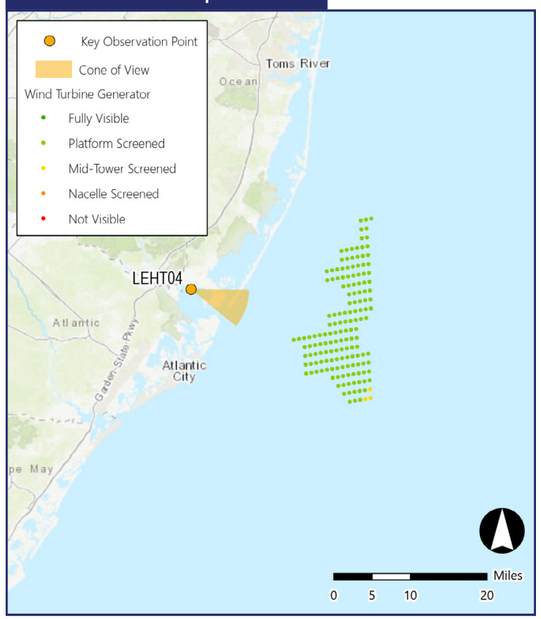

Location Map

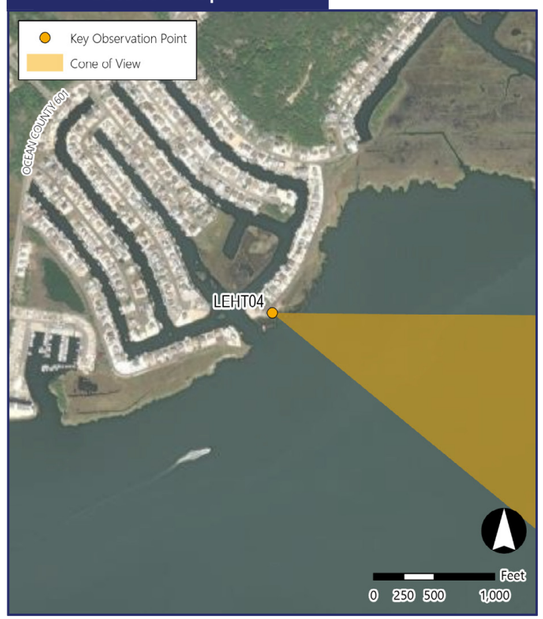

Simulation Information

Coordinates:	39.54201°N, 74.38002°W
Character Area:	Dredged Lagoon (LCA)
User Group:	L. Residents
Direction of View:	East-southeast
Distance to Nearest Visible Turbine:	14.9 miles
Sensitive Resource:	Mystic Island State Preserve, New Jersey Coastal Heritage Trail Area

Environmental Information

Date Taken:	08/18/2023
Time:	9:29 AM
Temperature:	76°F
Humidity:	74%
Visibility:	10 miles
Wind Direction:	Northwest
Wind Speed:	14 mph
Conditions Observed:	Mostly Cloudy

Photograph Information

Camera:	Canon EOS 5D Mark IV
Resolution:	30.4 Megapixels
Focal Length:	50mm
Camera Height:	7.5 feet AMSL

Notes

Printed at 100%, the photosimulations are 15 inches wide by 10 inches high. At this size, the photosimulation(s) should be viewed from a distance of 21 inches.

Simulated Photograph(s)



Photograph ASOW0438

LEHT04 Osborn Island

Little Egg Harbor, Ocean County, New Jersey

KOP Information

Primary Field of View:	Southeast
Distance to Closest WTG:	14.9 miles
Camera Height:	7.5 feet
User Groups:	L. Residents, S. Residents

Atmospheric Perspective

The effect the atmosphere has on the appearance of an object as viewed from a distance.

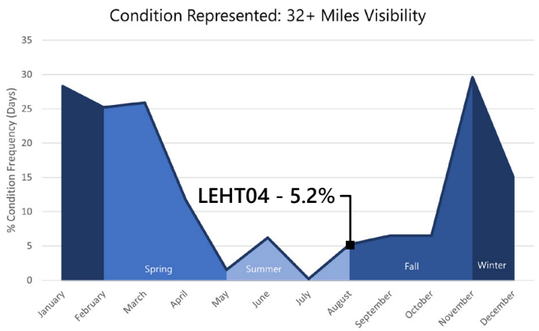

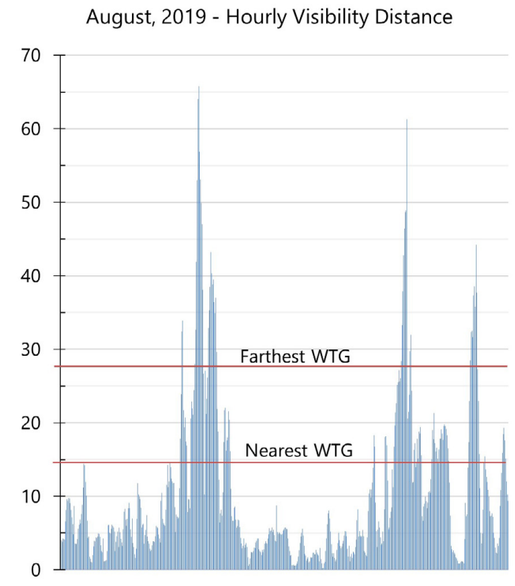

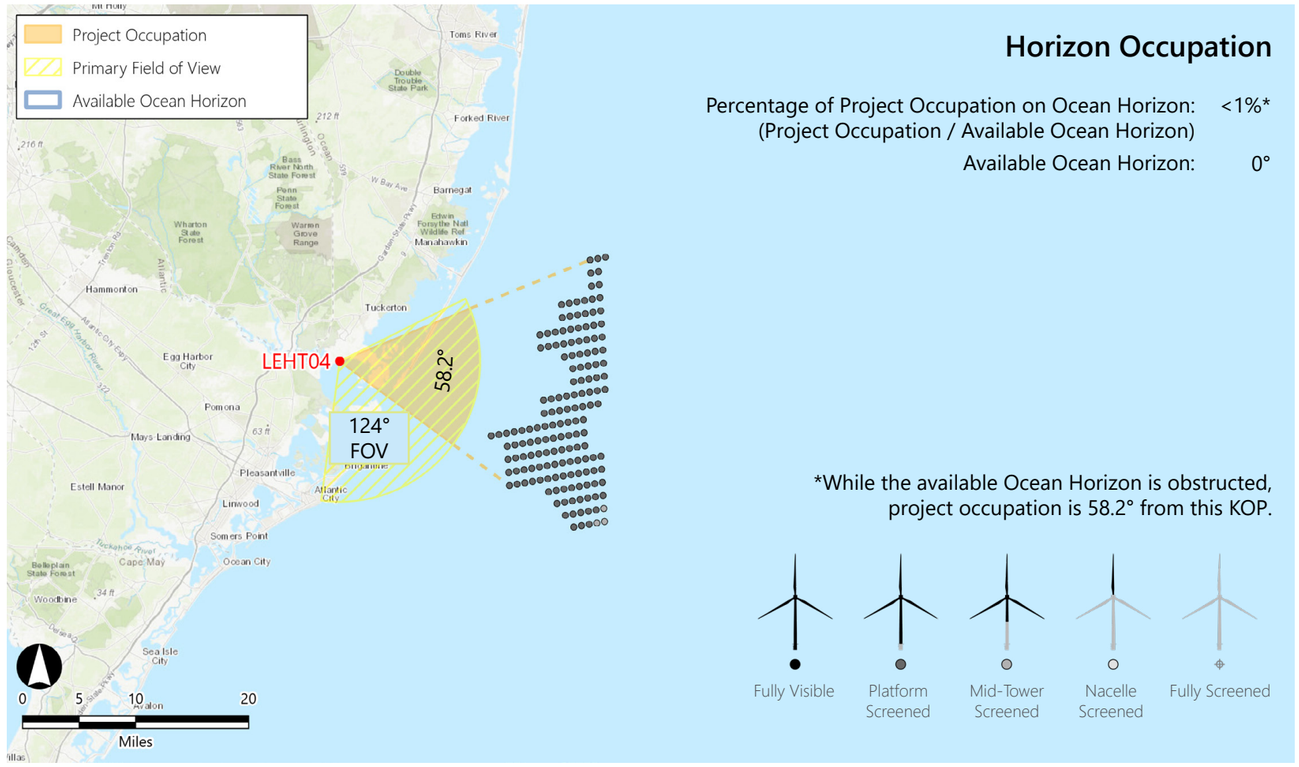

Horizon Occupation

Percentage of Project Occupation on Ocean Horizon: <1%*
(Project Occupation / Available Ocean Horizon)

Available Ocean Horizon: 0°

*While the available Ocean Horizon is obstructed, project occupation is 58.2° from this KOP.

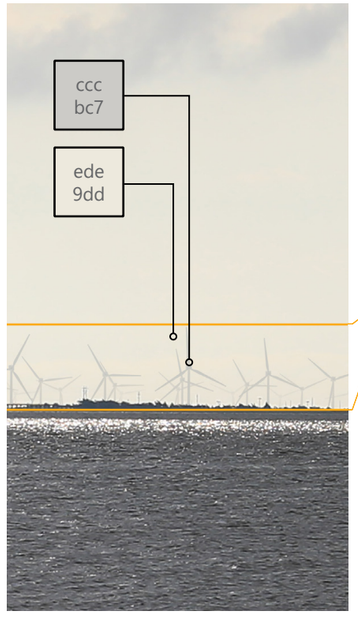



WTG Color Contrast

Color Contrast Rating:



Lighting Condition:	Back lit
Season:	Summer
Sky Condition:	Mostly Cloudy
Atmospheric Condition:	>10 Miles

SIMILAR VIEWING PARAMETERS:

KOP AC02 Illustrates the project from 17.67 miles in the front lit condition. This provides an indication of how the turbines may appear from this KOP during noon conditions.

Vertical Occupation

Percentage of Human FOV: 1.29% (0.71° / 55°)
(Considering the nearest visible turbine)

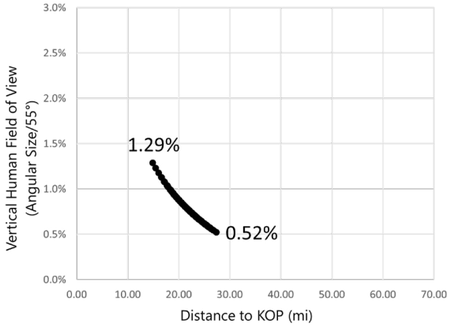

LEHT04 Osborn Island

Little Egg Harbor, Ocean County, New Jersey

KOP Information

Primary Field of View/Simulation Direction:	ESE/ESE
Distance to Closest WTG:	14.9 miles
Camera Height:	7.5 ft
User Groups:	Residents
Horizon Occupation (% HFOV):	Medium (58.2°, 47.9%)
Vertical Occupation:	Medium (0.71°, 1.29%)
Character Area Type:	Landscape
Character Area:	Dredged Lagoon

Existing View



Field of View

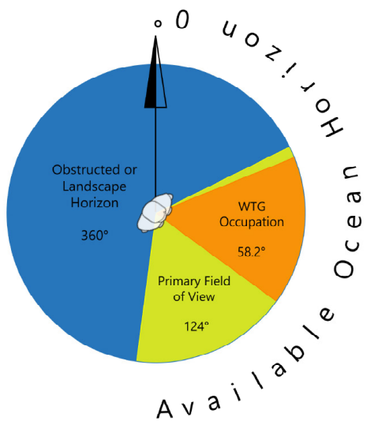

Existing Landscape/ Seascape Character Description:

This KOP is only about 700 feet east of LEHT05 and also represents the Dredged Lagoon Character Area. This KOP is in a cul-de-sac on Iowa Court Road at the edge of a salt marsh. This established community features a mix of modern homes ranging from one to two storys. The inland view features residential development as far as the eye can see. A large, dredged channel enters the residential areas to the southwest of the KOP before breaking into three separate navigation courses which serve several communities. The salt marsh runs right up to the edge of the road and has rock armoring on the bay side as well as some apparent efforts to naturalize the salt marsh with plug marsh grasses. This is clearly a heavily modified landscape, but efforts are being made to maintain engineered and natural shoreline resiliency. The community has some age, with signs of disrepair in the roads, driveways, and some homes. However, from this KOP it feels a little like a quaint bay side community. The barrier island development is less intense when viewed from this location.

Sensitivity

Sensitivity Factor	Rating	Rationale
Susceptibility	High	Views from this location represent a small number of residents in the community who may experience this type of view from within their home, or in their yards.
Value	Medium	While residents place a high value on their home and their view, value from a public perspective is not inherent in this location. There is no recognition or protection of scenic qualities and only a small subset of the population can visit this location.
Sensitivity Rating	**High**	**Due to the high susceptibility, this view is also highly sensitive.**

Magnitude

Magnitude Factor	Rating	Rationale
Size and Scale	Medium	With a vertical occupation of 0.71 degrees the WTGs may occupy up to 1.29 percent of the human vertical field of view (55 degrees). The visual prominence rating is 5, which indicates the Project may strong attract visual attention and is prominent.
Geographic Extent	Medium	The geographic extent is medium as indicated by the theoretical horizon occupation of 58.2 degrees which occupies about 47.9 percent of the human horizontal field of view.
Duration/ Reversibility	Fair	Long term and fully reversible.
Magnitude Rating	**Medium**	**Considering the medium size and scale, and small to medium geographic extent, the magnitude is medium.**

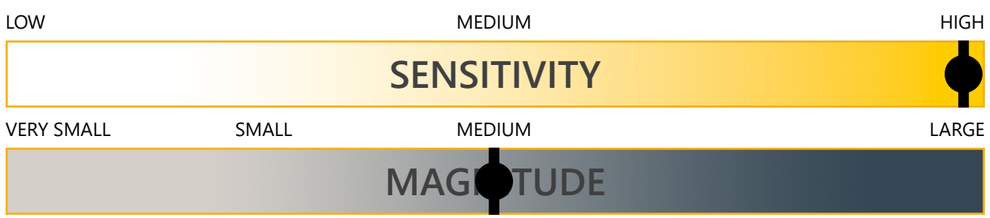

Overall Impact

Major

Project Contrast:

During clear viewing conditions, the Project presents strong form, lighting, and motion contrast with landform and the bay. The line contrast with the bay is strong, but moderate with landform. Color and horizontal scale are medium for landform, bay, vegetation and structures. Overall contrasts are strong.

Existing Conditions

This scale is designed to insure the simulation images are printed at the intended size.

Printed at 100% the resulting simulation size is 15 inches wide by 10 inches high. At this size and focal length, the simulation should be viewed from a distance of 21 inches.

Atlantic Shores Offshore Wind: North (OCS-A 0549)
Outer Continental Shelf – OCS-A 0549
Key Observation Point: LEHT04 Osborn Island
Attachment E: Photosimulations: Page 173 of 271

Photosimulation (OCS-A 0549)

This scale is designed to insure the simulation images are printed at the intended size.

Printed at 100% the resulting simulation size is 15 inches wide by 10 inches high. At this size and focal length, the simulation should be viewed from a distance of 21 inches.

Atlantic Shores Offshore Wind: North (OCS-A 0549)
Outer Continental Shelf – OCS-A 0549
Key Observation Point: LEHT04 Osborn Island
Attachment E: Photosimulations: Page 174 of 271

LBT04 Edwin B. Forsythe NWR, Holgate

Long Beach Township, Ocean County, New Jersey



The image above is a +/- 124° panorama photograph from the Long Beach Island, panning clockwise from northeast (left) to southeast (right). The yellow rectangle within the photo represents the extent of the photosimulation photo(s).

Context Map

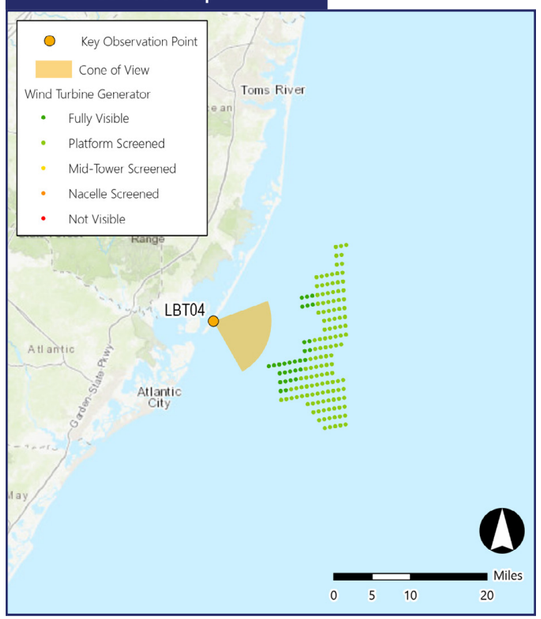

Location Map

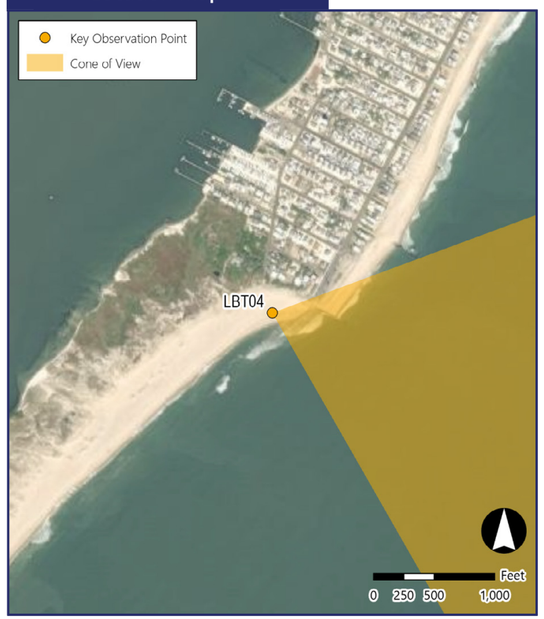

Simulation Information

Coordinates:	39.53091°N, 74.26447°W
Character Area:	Residential Beachfront, Seascape (SCA)
User Group:	L./S. Residents, Tourists,Fishing Comm
Direction of View:	East-southeast
Distance to Nearest Visible Turbine:	9.3 miles
Sensitive Resource:	Edwin B. Forsythe NWR, Beach Haven Heights Park, Long Beach Township Municipal Beach, New Jersey Coastal Heritage Trail Area

Environmental Information

Date Taken:	03/03/2022
Time:	7:00 AM
Temperature:	47°F
Humidity:	71%
Visibility:	10 miles
Wind Direction:	West-northwest
Wind Speed:	10 mph
Conditions Observed:	Cloudy

Photograph Information

Camera:	Canon EOS 5D Mark IV
Resolution:	30.4 Megapixels
Focal Length:	50mm
Camera Height:	7.0 feet AMSL

Notes

Printed at 100%, the photosimulations are 15 inches wide by 10 inches high. At this size, the photosimulation(s) should be viewed from a distance of 21 inches.

Simulated Photograph(s)



Photograph LBI13951



Photograph LBI13957

LBT04 Long Beach Township

Long Beach Township, Ocean County, New Jersey

KOP Information

Primary Field of View:	East
Distance to Closest WTG:	9.3 miles
Camera Height:	7.0 feet
User Groups:	L. Residents, Tourists, S. Residents, Fishing Comm.

Atmospheric Perspective

The effect the atmosphere has on the appearance of an object as viewed from a distance.

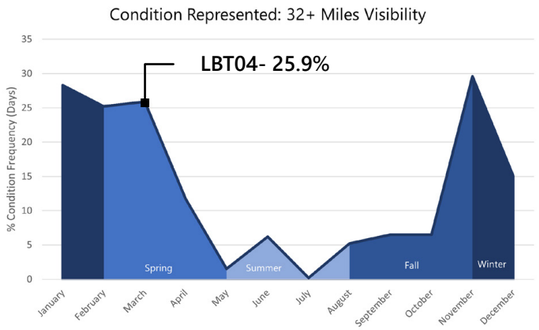

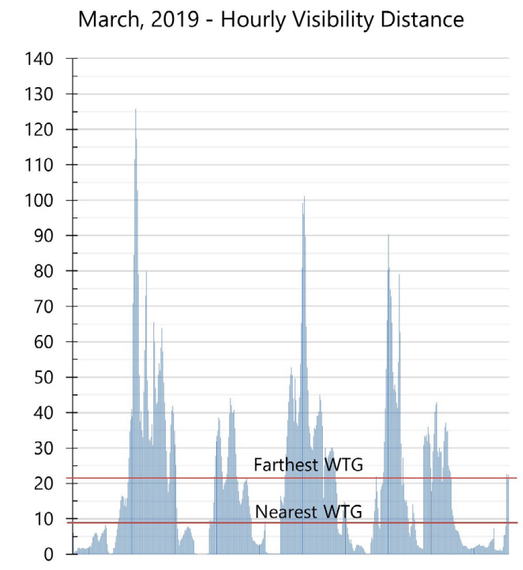

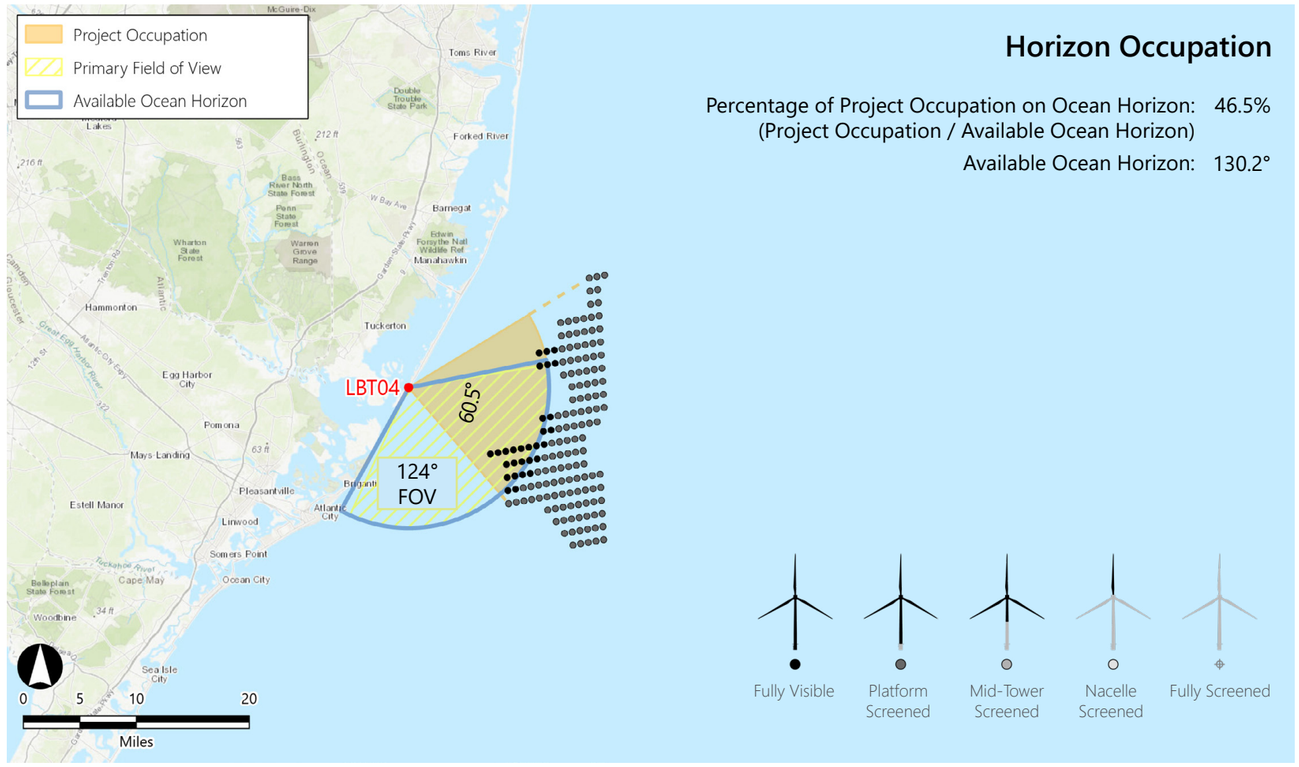

Horizon Occupation

Percentage of Project Occupation on Ocean Horizon: 46.5%
(Project Occupation / Available Ocean Horizon)
Available Ocean Horizon: 130.2°



WTG Color Contrast

Color Contrast Rating:



Lighting Condition:	Back lit
Season:	Winter
Sky Condition:	Cloudy
Atmospheric Condition:	>10 Miles

SIMILAR VIEWING PARAMETERS:

KOP SPB01 Illustrates the project from 19.25 miles in the side lit condition. This provides an indication of how the turbines may appear from this KOP during evening conditions.

Vertical Occupation

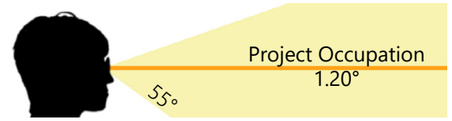

Percentage of Human FOV: 2.18% (1.20° / 55°)
(Considering the nearest visible turbine)

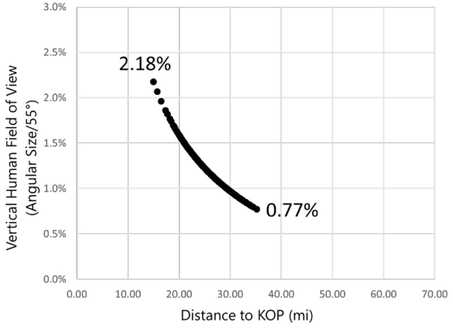

LBT04 Long Beach Township

Long Beach Township, Ocean County, New Jersey

KOP Information

Primary Field of View/Simulation Direction:	ESE/ESE
Distance to Closest WTG:	9.3 miles
Camera Height:	7.0 ft
User Groups:	Residents, Tourists, Fishing comm.
Horizon Occupation (% HFOV):	Medium (60.5°, 48.8%)
Vertical Occupation:	Large (1.20°, 2.18%)
Character Area Type:	Seascape
Character Area:	Residential Beachfront

Existing View



Field of View

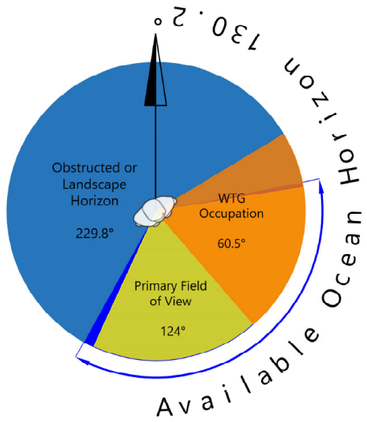

Existing Landscape/ Seascape Character Description:

This KOP is at the edge of the Residential Beachfront SCA. While the residential component is apparent when viewing north, the southern view is one of natural, undisturbed beachfront. This is a unique vantage point in that the views toward the Project include development, but the natural views do not. This KOP is very near the boundary of the Undeveloped Beach SCA. It features a very wide (up to 500 feet) beach backed by natural dunes, forest, and salt marsh. Some homes are nestled amongst the trees to the north, delineating the line of the National Wildlife Refuge. To the south, the view includes a desolate and unspoiled beach where the waves are left to carve the seascape. The view south has high scenic integrity due to the lack of development. The view northeast is marred by the onset of residential development and a large breakwater that juts out into the ocean. These elements juxtaposed with the natural seascape appear incongruous.

Sensitivity

Sensitivity Factor	Rating	Rationale
Susceptibility	High	Represents views from residences and is experienced by recreationalists engaged in seascape or ocean viewing. The view is an important part of the user experience.
Value	High	The residents of LBI requested specific views from three locations, including Holgate, suggesting that these represent locations with high value to the residents.
Sensitivity Rating	**High**	**Due to high susceptibility and value, the sensitivity is also high.**

Magnitude

Magnitude Factor	Rating	Rationale
Size and Scale	Large	With a vertical occupation of 1.20 degrees the WTGs may occupy up to 2.18 percent of the human vertical field of view (55 degrees). The visual prominence rating is 6, which indicates the Project dominates the view and occupies a significant portion of the field of view.
Geographic Extent	Medium	The geographic extent is medium as indicated by the theoretical horizon occupation of 60.5 degrees which occupies about 48.8 percent of the human horizontal field of view (124 degrees). **While the geographic extent is bordering on large, the primary field of view is generally southwest along the undeveloped portion of the beach.**
Duration/ Reversibility	Fair	Long term and fully reversible.
Magnitude Rating	**Large**	**Considering the large size and scale, and medium geographic extent, the magnitude is Large.**

LOW — MEDIUM — HIGH

SENSITIVITY

VERY SMALL — SMALL — MEDIUM — LARGE

MAGNITUDE

Overall Impact

Major

Project Contrast:

During clear viewing conditions, the WTGs present strong line, form, color, scale contrasts compounded by lighting and motion. At times the Project will also compete strongly with structures and vegetation resulting from the blade motion, lighting, and scale.

Existing Conditions (Morning)

0 1 in 2 in

This scale is designed to insure the simulation images are printed at the intended size.

Printed at 100% the resulting simulation size is 15 inches wide by 10 inches high. At this size and focal length, the simulation should be viewed from a distance of 21 inches.

Atlantic Shores Offshore Wind: North (OCS-A 0549)
Outer Continental Shelf – OCS-A 0549

Key Observation Point: LBT04 - Edwin B. Forsythe NWR, Holgate
Attachment E: Photosimulations: Page 178 of 271

Photosimulation (Morning) (OCS-A 0549)

0 1 in 2 in

This scale is designed to insure the simulation images are printed at the intended size.

Printed at 100% the resulting simulation size is 15 inches wide by 10 inches high. At this size and focal length, the simulation should be viewed from a distance of 21 inches.

Atlantic Shores Offshore Wind: North (OCS-A 0549)

Outer Continental Shelf – OCS-A 0549

Key Observation Point: LBT04 - Edwin B. Forsythe NWR, Holgate

Attachment E: Photosimulations: Page 179 of 271

Existing Conditions (Morning)

0 1 in 2 in

This scale is designed to insure the simulation images are printed at the intended size.

Printed at 100% the resulting simulation size is 15 inches wide by 10 inches high. At this size and focal length, the simulation should be viewed from a distance of 21 inches.

Atlantic Shores Offshore Wind: North (OCS-A 0549)
Outer Continental Shelf – OCS-A 0549
Key Observation Point LBT04 - Edwin B. Forsythe NWR, Holgate
Attachment E: Photosimulations: Page 180 of 271

Photosimulation (Morning) (OCS-A 0549)

0 1 in 2 in

This scale is designed to insure the simulation images are printed at the intended size.

Printed at 100% the resulting simulation size is 15 inches wide by 10 inches high. At this size and focal length, the simulation should be viewed from a distance of 21 inches.

Atlantic Shores Offshore Wind: North (OCS-A 0549)

Outer Continental Shelf – OCS-A 0549

Key Observation Point: LBT04 - Edwin B. Forsythe NWR, Holgate

Attachment E: Photosimulations: Page 181 of 271

Existing Conditions (Noon)

0 1 in 2 in

This scale is designed to insure the simulation images are printed at the intended size.

Printed at 100% the resulting simulation size is 15 inches wide by 10 inches high. At this size and focal length, the simulation should be viewed from a distance of 21 inches.

Atlantic Shores Offshore Wind: North (OCS-A 0549)
Outer Continental Shelf – OCS-A 0549
Key Observation Point: LBT04 - Edwin B. Forsythe NWR, Holgate
Attachment E: Photosimulations: Page 182 of 271

Photosimulation (Noon) (OCS-A 0549)

0 1 in 2 in

This scale is designed to insure the simulation images are printed at the intended size.

Printed at 100% the resulting simulation size is 15 inches wide by 10 inches high. At this size and focal length, the simulation should be viewed from a distance of 21 inches.

Atlantic Shores Offshore Wind: North (OCS-A 0549)

Outer Continental Shelf – OCS-A 0549

Key Observation Point: LBT04 - Edwin B. Forsythe NWR, Holgate

Attachment E: Photosimulations: Page 183 of 271

Existing Conditions (Noon)

0 1 in 2 in

This scale is designed to insure the simulation images are printed at the intended size.

Printed at 100% the resulting simulation size is 15 inches wide by 10 inches high. At this size and focal length, the simulation should be viewed from a distance of 21 inches.

Atlantic Shores Offshore Wind: North (OCS-A 0549)

Outer Continental Shelf – OCS-A 0549

Key Observation Point: LBT04 - Edwin B. Forsythe NWR, Holgate

Attachment E: Photosimulations: Page 184 of 271

Photosimulation (Noon) (OCS-A 0549)

0 1 in 2 in

This scale is designed to insure the simulation images are printed at the intended size.

Printed at 100% the resulting simulation size is 15 inches wide by 10 inches high. At this size and focal length, the simulation should be viewed from a distance of 21 inches.

Atlantic Shores Offshore Wind: North (OCS-A 0549)

Outer Continental Shelf – OCS-A 0549

Key Observation Point: LBT04 - Edwin B. Forsythe NWR, Holgate

Attachment E: Photosimulations: Page 185 of 271

Existing Conditions (Evening)

This scale is designed to insure the simulation images are printed at the intended size.

Printed at 100% the resulting simulation size is 15 inches wide by 10 inches high. At this size and focal length, the simulation should be viewed from a distance of 21 inches.

Atlantic Shores Offshore Wind: North (OCS-A 0549)

Outer Continental Shelf – OCS-A 0549

Key Observation Point LBT04 - Edwin B. Forsythe NWR, Holgate

Attachment E: Photosimulations: Page 186 of 271

Photosimulation (Evening) (OCS-A 0549)

This scale is designed to insure the simulation images are printed at the intended size.

Printed at 100% the resulting simulation size is 15 inches wide by 10 inches high. At this size and focal length, the simulation should be viewed from a distance of 21 inches.

Atlantic Shores Offshore Wind: North (OCS-A 0549)

Outer Continental Shelf – OCS-A 0549

Key Observation Point LBT04 - Edwin B. Forsythe NWR, Holgate

Attachment E: Photosimulations: Page 187 of 271

Existing Conditions (Evening)

This scale is designed to insure the simulation images are printed at the intended size.

Printed at 100% the resulting simulation size is 15 inches wide by 10 inches high. At this size and focal length, the simulation should be viewed from a distance of 21 inches.

Atlantic Shores Offshore Wind: North (OCS-A 0549)

Outer Continental Shelf – OCS-A 0549

Key Observation Point: LBT04 - Edwin B. Forsythe NWR, Holgate

Attachment E: Photosimulations: Page 188 of 271

Photosimulation (Evening) (OCS-A 0549)

This scale is designed to insure the simulation images are printed at the intended size.

Printed at 100% the resulting simulation size is 15 inches wide by 10 inches high. At this size and focal length, the simulation should be viewed from a distance of 21 inches.

Atlantic Shores Offshore Wind: North (OCS-A 0549)

Outer Continental Shelf – OCS-A 0549

Key Observation Point: LBT04 - Edwin B. Forsythe NWR, Holgate

Attachment E: Photosimulations: Page 189 of 271

LEHT02 Great Bay Boulevard WMA/Rutgers Field Station

Little Egg Harbor Township, Ocean County, New Jersey



The image above is a +/- 124° panorama photograph from the Great Bay Boulevard Wildlife Management Area (WMA)/Rutgers Field Station, panning clockwise from east (left) to south (right). The yellow rectangle within the photo represents the extent of the photosimulation photo(s).

Context Map

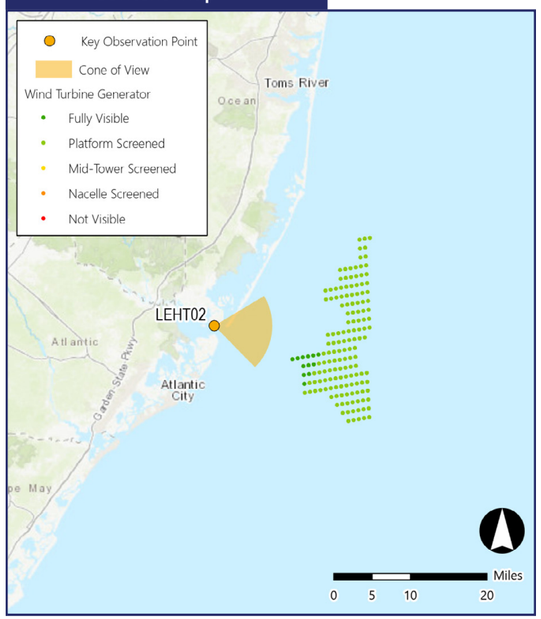

Location Map



Simulation Information

Coordinates:	39.50912°N, 74.32037°W
Character Area:	Salt Marsh (SCA)
User Group:	L. Residents, Tourists, Fishing Comm., S. Residents
Direction of View:	East
Distance to Nearest Visible Turbine:	11.1 miles
Sensitive Resource:	Great Bay Boulevard Wildlife Management Area, Little Egg Harbor US Life Saving Station #23, New Jersey Coastal Heritage Trail Area

Environmental Information

Date Taken:	09/22/2020
Time:	8:32 AM
Temperature:	59°F
Humidity:	49%
Visibility:	10 miles
Wind Direction:	North-northwest
Wind Speed:	12 mph
Conditions Observed:	Fair

Photograph Information

Camera:	Canon EOS 5D Mark IV
Resolution:	30.4 Megapixels
Focal Length:	50mm
Camera Height:	10.0 feet AMSL

Notes

Printed at 100%, the photosimulations are 15 inches wide by 10 inches high. At this size, the photosimulation(s) should be viewed from a distance of 21 inches.

Simulated Photograph(s)



Photograph D9A6643



Photograph D9A6648

LEHT02 Great Bay Boulevard WMA - Rutgers Field Station

Little Egg Harbor Township, Ocean County, New Jersey

KOP Information

Primary Field of View:	East
Distance to Closest WTG:	11.1 miles
Camera Height:	10.0 feet
User Groups:	L. Residents, Tourists, Fishing Comm., S. Residents

Atmospheric Perspective

The effect the atmosphere has on the appearance of an object as viewed from a distance.

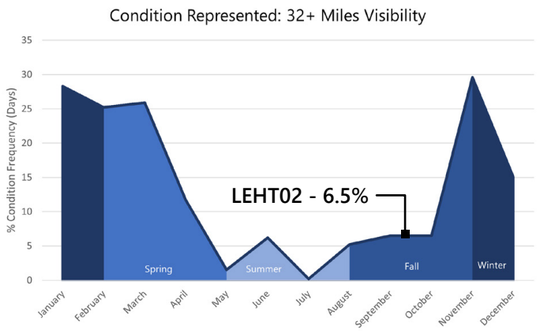

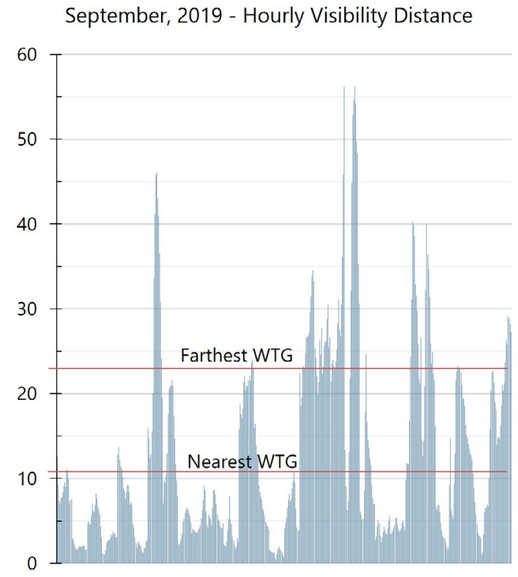

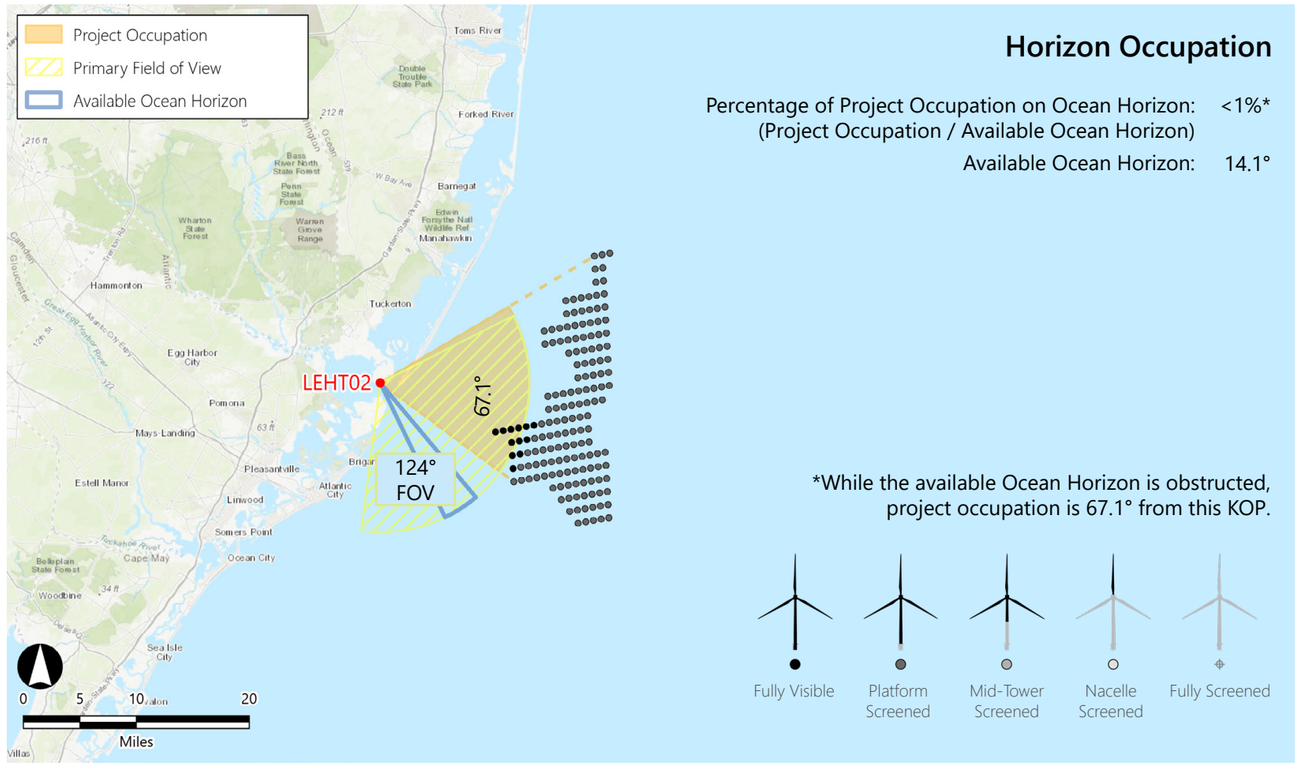

Horizon Occupation

Percentage of Project Occupation on Ocean Horizon: <1%*
(Project Occupation / Available Ocean Horizon)

Available Ocean Horizon: 14.1°

*While the available Ocean Horizon is obstructed, project occupation is 67.1° from this KOP.



WTG Color Contrast

Color Contrast Rating:



Lighting Condition:	Back lit
Season:	Fall
Sky Condition:	Fair
Atmospheric Condition:	>10 Miles

SIMILAR VIEWING PARAMETERS:

KOP SBB01 Illustrates the project from 8.52 miles in the front lit condition. This provides an indication of how the turbines may appear from this KOP during afternoon conditions.

Vertical Occupation

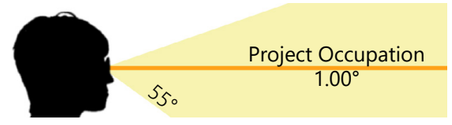

Percentage of Human FOV: 1.82% (1.00° / 55°)
(Considering the nearest visible turbine)

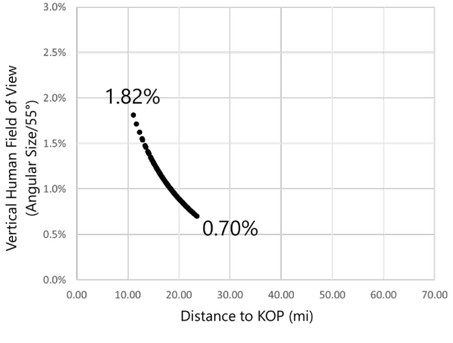

LEHT02 Great Bay Boulevard WMA - Rutgers Field Station

Little Egg Harbor Township, Ocean County, New Jersey

KOP Information

Primary Field of View/Simulation Direction:	East/Southeast
Distance to Closest WTG:	11.1 miles
Camera Height:	10.0 ft
User Groups:	Residents, Tourists, Fishing comm.
Horizon Occupation (% HFOV):	Large (67.1°, 54.1%)
Vertical Occupation:	Large (1.00°, 1.82%)
Character Area Type:	Seascape
Character Area:	Salt Marsh

Existing View



Field of View

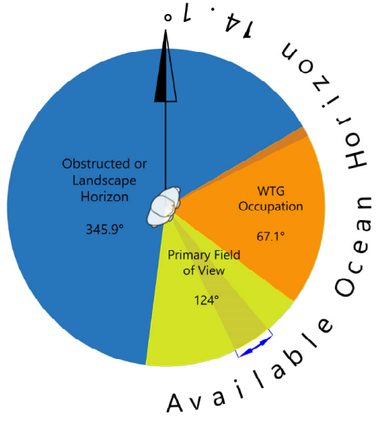

Existing Landscape/ Seascape Character Description:

This view is from the Salt March SCA, looking over the Inland Bay which receives some local use for fishing and walking and other passive recreation activities. This location is accessed through a short trail through the woods which is served by a small informal roadside parking area. There is no signage to direct the user, but there is a fishing line disposal kiosk at the head of a short, wooded trail at the end of Great Bay Boulevard. The view looks out over some remnant salt marsh across the undeveloped bay and to the barrier islands of Brigantine and LBI. Viewer can catch a very small glimpse of the ocean at the inlet between islands when the waters are rough. The historic lifesaving station (now Rutgers Field Station) sits amid the salt marshes west of the COP. Atlantic City is visible at 10.6 miles distant to the south-southwest.

Sensitivity

Sensitivity Factor	Rating	Rationale
Susceptibility	High	Represents views experienced by recreationalists engaged in seascape or ocean viewing. The view is an important part of the user experience.
Value	High	This wildlife management area, while not heavily visited, appears to be highly valued by those that do visit. Also, its designation as a WMA will preserve the natural environment and protect it from future alteration or development.
Sensitivity Rating	**High**	**Due to high susceptibility and value, the sensitivity is also high.**

Magnitude

Magnitude Factor	Rating	Rationale
Size and Scale	Large	With a vertical occupation of 1.00 degrees the WTGs may occupy up to 1.82 percent of the human vertical field of view (55 degrees). The visual prominence rating is 5, which indicates the Project strongly attracts visual attention.
Geographic Extent	Large	The geographic extent is medium as indicated by the theoretical horizon occupation of 67.1 degrees which occupies about 54.1 percent of the human horizontal field of view (124 degrees).
Duration/ Reversibility	Fair	Long term and fully reversible.
Magnitude Rating	**Large**	**Considering the large size and scale, and large geographic extent, the magnitude is Large.**

LOW — MEDIUM — HIGH

SENSITIVITY

VERY SMALL — SMALL — MEDIUM — LARGE

MAGNITUDE

Overall Impact

Major

Project Contrast:

During clear viewing conditions, the WTGs present strong line, form, scale contrasts compounded by lighting and motion with the landform and open bay. At times the Project will also compete strongly with structures and vegetation resulting from the blade motion, lighting, or scale. Moderate line and form contrasts also occur with the vegetation that is visible on the barrier island and salt marsh. These will also be compounded by light and motion, when visible.

Existing Conditions

This scale is designed to insure the simulation images are printed at the intended size.

Printed at 100% the resulting simulation size is 15 inches wide by 10 inches high. At this size and focal length, the simulation should be viewed from a distance of 21 inches.

Atlantic Shores Offshore Wind: North (OCS-A 0549)

Outer Continental Shelf – OCS-A 0549

Key Observation Point: LEHT02 - Great Bay Boulevard WMA/Rutgers Field Station

Attachment E: Photosimulations: Page 193 of 271

Photosimulation (OCS-A 0549)

0 1 in 2 in

This scale is designed to insure the simulation images are printed at the intended size.

Printed at 100% the resulting simulation size is 15 inches wide by 10 inches high. At this size and focal length, the simulation should be viewed from a distance of 21 inches.

Atlantic Shores Offshore Wind: North (OCS-A 0549)

Outer Continental Shelf – OCS-A 0549

Key Observation Point: LEHT02 - Great Bay Boulevard WMA/Rutgers Field Station

Attachment E: Photosimulations: Page 194 of 271

Existing Conditions

This scale is designed to insure the simulation images are printed at the intended size.

Printed at 100% the resulting simulation size is 15 inches wide by 10 inches high. At this size and focal length, the simulation should be viewed from a distance of 21 inches.

Atlantic Shores Offshore Wind: North (OCS-A 0549)
Outer Continental Shelf – OCS-A 0549
Key Observation Point: LEHT02 - Great Bay Boulevard WMA/Rutgers Field Station
Attachment E: Photosimulations: Page 195 of 271

Photosimulation (OCS-A 0549)

0 1 in 2 in

This scale is designed to insure the simulation images are printed at the intended size.

Printed at 100% the resulting simulation size is 15 inches wide by 10 inches high. At this size and focal length, the simulation should be viewed from a distance of 21 inches.

Atlantic Shores Offshore Wind: North (OCS-A 0549)

Outer Continental Shelf – OCS-A 0549

Key Observation Point: LEHT02 - Great Bay Boulevard WMA/Rutgers Field Station

Attachment E: Photosimulations: Page 196 of 271

HT01 Atlantic City Airport

Hamilton Township, Atlantic County, New Jersey



The image above is a +/- 124° panorama photograph from Atlantic 563, panning clockwise from northeast (left) to southeast (right).
The yellow rectangle within the photo represents the extent of the photosimulation photo(s).

Context Map

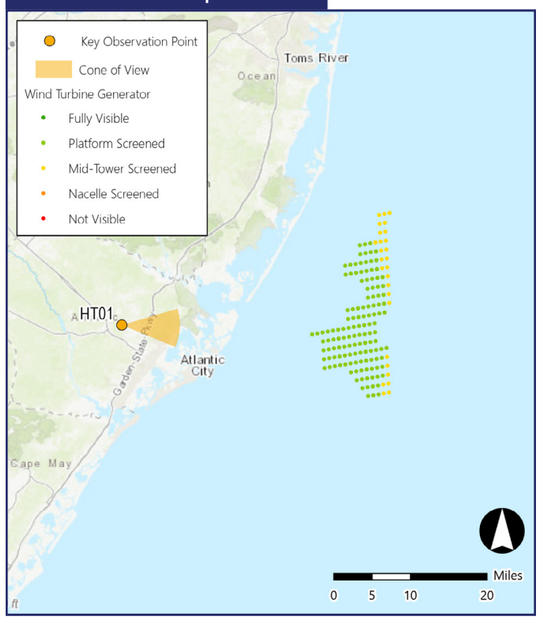

Location Map



Simulation Information

Coordinates:	39.46492°N, 74.59475°W
Character Area:	Industrial
User Group:	Through Travelers
Direction of View:	East
Distance to Nearest Visible Turbine:	24.9 miles
Sensitive Resource:	EJA

Environmental Information

Date Taken:	08/18/2023
Time:	8:14 AM
Temperature:	74°F
Humidity:	91%
Visibility:	10 miles
Wind Direction:	Northwest
Wind Speed:	5 mph
Conditions Observed:	Mostly Cloudy

Photograph Information

Camera:	Canon EOS 5D Mark IV
Resolution:	30.4 Megapixels
Focal Length:	50mm
Camera Height:	**78.5** feet AMSL

Notes

Printed at 100%, the photosimulations are 15 inches wide by 10 inches high. At this size, the photosimulation(s) should be viewed from a distance of 21 inches.

Simulated Photograph(s)



Photograph ASOW0408

Existing Conditions

This scale is designed to insure the simulation images are printed at the intended size.

Printed at 100% the resulting simulation size is 15 inches wide by 10 inches high. At this size and focal length, the simulation should be viewed from a distance of 21 inches.

Atlantic Shores Offshore Wind: North (OCS-A 0549)
Outer Continental Shelf – OCS-A 0549
Key Observation Point: HT01 Atlantic City Airport
Attachment E: Photosimulations: Page 198 of 271

Photosimulation (OCS-A 0549)

This scale is designed to insure the simulation images are printed at the intended size.

Printed at 100% the resulting simulation size is 15 inches wide by 10 inches high. At this size and focal length, the simulation should be viewed from a distance of 21 inches.

Atlantic Shores Offshore Wind: North (OCS-A 0549)
Outer Continental Shelf – OCS-A 0549
Key Observation Point: HT01 Atlantic City Airport
Attachment E: Photosimulations: Page 199 of 271

Photosimulation (OCS-A 0549)

0 1 in 2 in

This scale is designed to insure the simulation images are printed at the intended size.

Printed at 100% the resulting simulation size is 15 inches wide by 10 inches high. At this size and focal length, the simulation should be viewed from a distance of 21 inches.

Atlantic Shores Offshore Wind: North (OCS-A 0549)

Outer Continental Shelf – OCS-A 0549

Key Observation Point: HT01 Atlantic City Airport

Attachment E: Photosimulations: Page 200 of 271

GT01 Edwin B. Forsythe National Wildlife Refuge

Galloway Township, Atlantic County, New Jersey



The image above is a +/- 124° panorama photograph from the Edwin B. Forsythe National Wildlife Refuge, panning clockwise from north-northeast (left) to south-southeast (right). The yellow rectangle within the photo represents the extent of the photosimulation photo(s).

Context Map

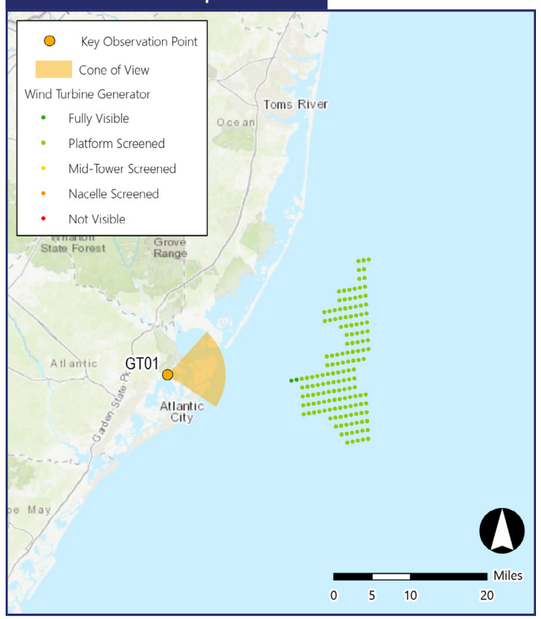

Location Map



Simulation Information

Coordinates:	39.45787°N, 74.43224°W
Character Area:	Salt Marsh (LCA)
User Group:	L. Residents, Tourists, S. Residents
Direction of View:	East
Distance to Nearest Visible Turbine:	16.2 miles
Sensitive Resource:	Edwin B. Forsythe NWR, New Jersey Coastal Heritage Trail Area

Environmental Information

Date Taken:	09/23/2020
Time:	3:19 PM
Temperature:	80°F
Humidity:	39%
Visibility:	10 miles
Wind Direction:	West-northwest
Wind Speed:	14 mph
Conditions Observed:	Fair

Photograph Information

Camera:	Canon EOS 5D Mark IV
Resolution:	30.4 Megapixels
Focal Length:	50mm
Camera Height:	32.6 feet AMSL

Notes

Printed at 100%, the photosimulations are 15 inches wide by 10 inches high. At this size, the photosimulation(s) should be viewed from a distance of 21 inches.

Simulated Photograph(s)



Photograph ASOW0183



Photograph ASOW0189

GT01 Edwin B. Forsythe National Wildlife Refuge

Galloway Township, Atlantic County, New Jersey

KOP Information

Primary Field of View:	East
Distance to Closest WTG:	16.2 miles
Camera Height:	32.6 feet
User Groups:	L. Residents, Tourists, S. Residents

Atmospheric Perspective

The effect the atmosphere has on the appearance of an object as viewed from a distance.

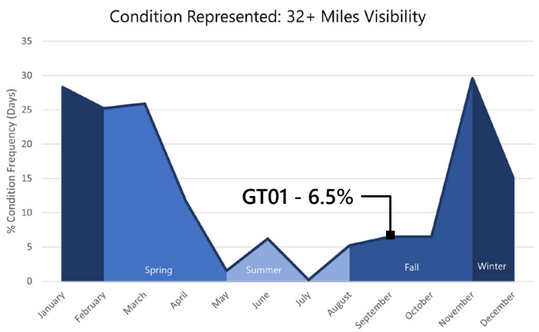

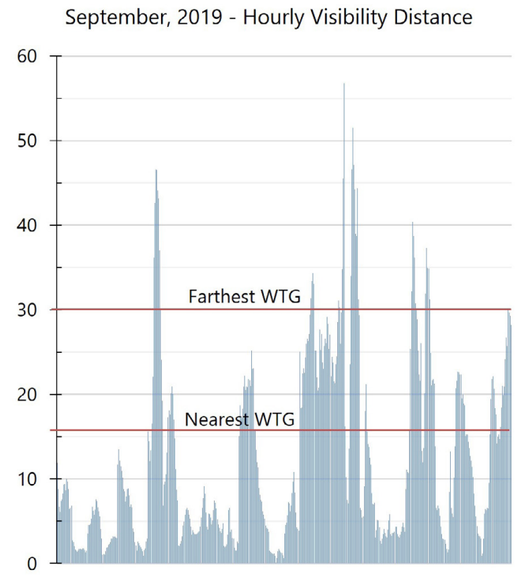

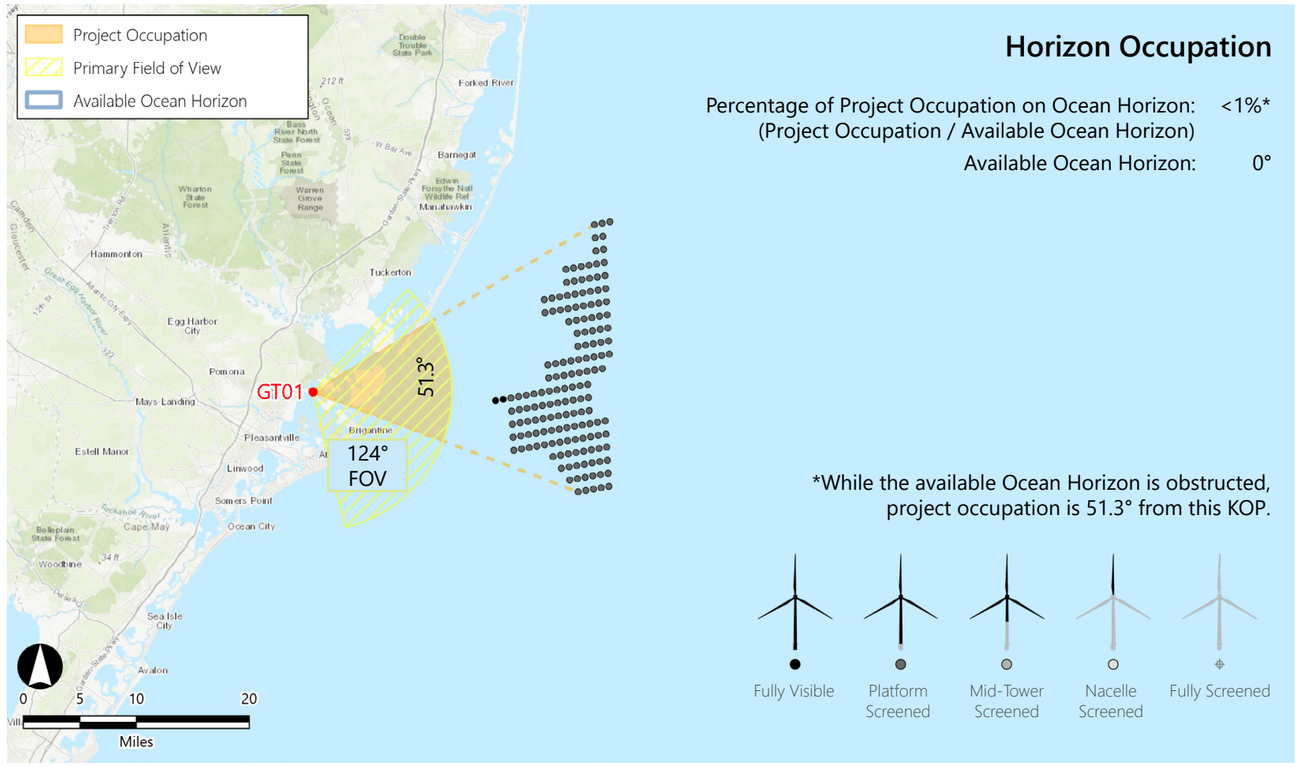

Horizon Occupation

Percentage of Project Occupation on Ocean Horizon: <1%*
(Project Occupation / Available Ocean Horizon)
Available Ocean Horizon: 0°

*While the available Ocean Horizon is obstructed, project occupation is 51.3° from this KOP.

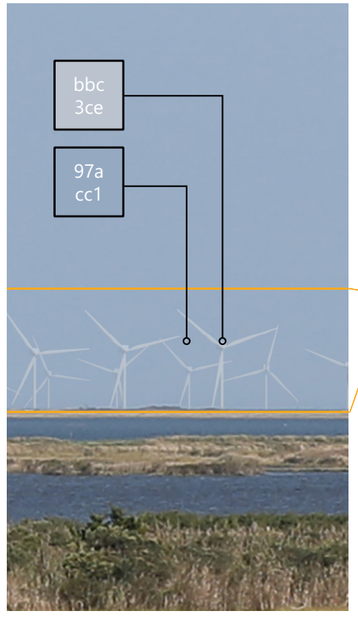



WTG Color Contrast

Color Contrast Rating:



Lighting Condition:	Front lit
Season:	Fall
Sky Condition:	Fair
Atmospheric Condition:	>10 Miles

SIMILAR VIEWING PARAMETERS:

KOP LAT01 Illustrates the project from 15.3 miles in the back lit condition. This provides an indication of how the turbines may appear from this KOP during morning conditions.

Vertical Occupation

Percentage of Human FOV: 1.23% (0.67° / 55°)
(Considering the nearest visible turbine)

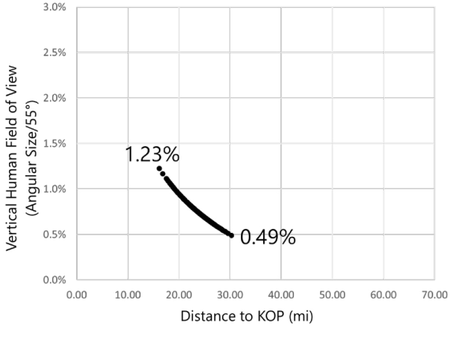

GT01 Edwin B. Forsythe National Wildlife Refuge

Galloway Township, Atlantic County, New Jersey

KOP Information

Primary Field of View/Simulation Direction:	East/Southeast
Distance to Closest WTG:	16.2 miles
Camera Height:	32.6 ft
User Groups:	Residents, Tourists,
Horizon Occupation (% HFOV):	Medium (51.3°, 41.4%)
Vertical Occupation:	Medium (0.67°, 1.23%)
Character Area Type:	Landscape
Character Area:	Salt Marsh

Existing View



Field of View

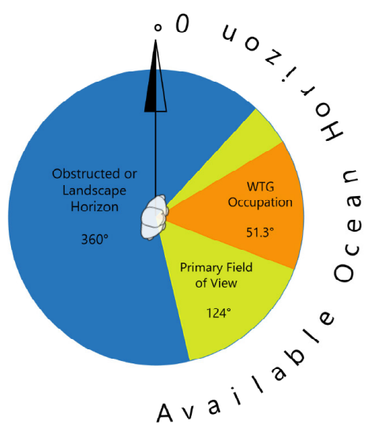

Existing Landscape/ Seascape Character Description:

This view is from the Edwin B. Forsythe NWR in Galloway Township, New Jersey in the Salt Marsh LCA. This NWR protects more than 48,000 acres of southern New Jersey coastal habitats, primarily salt marsh interspersed with shallow coves and bays. The refuge's location in one of the Atlantic Flyways most active flight paths makes it an important link in seasonal bird migration. The refuge includes several scenic trails that pass through coastal wetlands, freshwater ponds, early successional fields, and woodlands. The refuge offers a non-motorized boat launch on Lily Lake, and motorized boat access at Scott's Landing boat launch. The refuge also features a Visitor Information Center, from which visitors can access the Wildlife Drive, an 8-mile auto tour through one of the best birding areas in the region. The Wildlife Drive features two wildlife observational towers (one of which is this KOP), a boardwalk extending over the salt marsh with views of the Atlantic City skyline, and links to a network of trails, providing opportunities for hiking, wildlife observation, and photography.

The open water, low vegetation, and broad expanse of unbroken sky give the view an open, panoramic character. The landscape appears largely undeveloped, giving this view high scenic integrity.

Sensitivity

Sensitivity Factor	Rating	Rationale
Susceptibility	High	Represents views experienced by recreationalists engaged in landscape and wildlife The view is an important part of the user experience. In fact, the platform is specifically situated for the purpose of the elevated landscape view.
Value	High	Rating completed during the spring migration and the area seemed to have a moderate number of viewers during the weekday. The observation tower was lightly used and most users appear to drive the roads and stop occasionally to photograph. The roads would not support very large crowds of people.
Sensitivity Rating	**High**	**Due to high susceptibility and value, the sensitivity is also high.**

Magnitude

Magnitude Factor	Rating	Rationale
Size and Scale	Medium	With a vertical occupation of 0.67 degrees the WTGs may occupy up to 1.23 percent of the human vertical field of view (55 degrees). The visual prominence rating is 4, which indicates the Project is visible, but not dominant to existing features in the view.
Geographic Extent	Medium	The geographic extent is medium as indicated by the theoretical horizon occupation of 51.3 degrees which occupies about 41.4 percent of the human horizontal field of view (124 degrees).
Duration/ Reversibility	Fair	Long term and fully reversible.
Magnitude Rating	**Medium**	**Considering the medium size and scale, and medium geographic extent, the magnitude is also medium.**

LOW — MEDIUM — HIGH

SENSITIVITY

VERY SMALL — SMALL — MEDIUM — LARGE

MAGNITUDE

Overall Impact

Major

Project Contrast:

During clear viewing conditions, the WTGs present moderate line and form contrast with landform and the inland bay/salt marsh. Turbine motion and lighting will result in moderate contrast, and are likely to attract viewer attention, when visible. Due to the small number of structures on the barrier island, there is minimal scale contrast, but moderate scale contrast may occur when viewed on plane with Barnegat lighthouse and a water tower.

Existing Conditions

This scale is designed to insure the simulation images are printed at the intended size.

Printed at 100% the resulting simulation size is 15 inches wide by 10 inches high. At this size and focal length, the simulation should be viewed from a distance of 21 inches.

Atlantic Shores Offshore Wind: North (OCS-A 0549)

Outer Continental Shelf – OCS-A 0549

Key Observation Point: GT01 - Edwin B. Forsythe National Wildlife Refuge

Attachment E: Photosimulations: Page 204 of 271

Photosimulation (OCS-A 0549)

0 1 in 2 in

This scale is designed to insure the simulation images are printed at the intended size.

Printed at 100% the resulting simulation size is 15 inches wide by 10 inches high. At this size and focal length, the simulation should be viewed from a distance of 21 inches.

Atlantic Shores Offshore Wind: North (OCS-A 0549)

Outer Continental Shelf – OCS-A 0549

Key Observation Point: GT01 - Edwin B. Forsythe National Wildlife Refuge

Attachment E: Photosimulations: Page 205 of 271

Existing Conditions

0 1 in 2 in

This scale is designed to insure the simulation images are printed at the intended size.

Printed at 100% the resulting simulation size is 15 inches wide by 10 inches high. At this size and focal length, the simulation should be viewed from a distance of 21 inches.

Atlantic Shores Offshore Wind: North (OCS-A 0549)
Outer Continental Shelf – OCS-A 0549
Key Observation Point: GT01 - Edwin B. Forsythe National Wildlife Refuge
Attachment E: Photosimulations: Page 206 of 271

Photosimulation (OCS-A 0549)

This scale is designed to insure the simulation images are printed at the intended size.

Printed at 100% the resulting simulation size is 15 inches wide by 10 inches high. At this size and focal length, the simulation should be viewed from a distance of 21 inches.

Atlantic Shores Offshore Wind: North (OCS-A 0549)

Outer Continental Shelf – OCS-A 0549

Key Observation Point GT01 - Edwin B. Forsythe National Wildlife Refuge

Attachment E: Photosimulations:

BC02 North Brigantine Natural Area

Brigantine City, Atlantic County, New Jersey



The image above is a +/- 124° panorama photograph from the North Brigantine Natural Area, panning clockwise from northeast (left) to south (right). The yellow rectangle within the photo represents the extent of the photosimulation photo(s).

Context Map

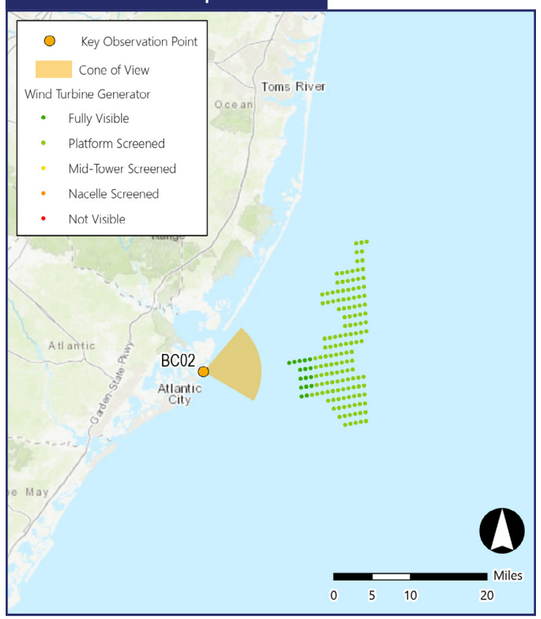

Location Map



Simulation Information

Coordinates:	39.42954°N, 74.33968°W
Character Area:	Undeveloped Beach, Seascape (SCA)
User Group:	L. Residents, Tourists, Fishing Comm., S. Residents
Direction of View:	East
Distance to Nearest Visible Turbine:	11.3 miles
Sensitive Resource:	North Brigantine State Natural Area, New Jersey Coastal Heritage Trail Area

Environmental Information

Date Taken:	08/18/2020
Time:	12:00 PM
Temperature:	84°F
Humidity:	53%
Visibility:	10 miles
Wind Direction:	West-southwest
Wind Speed:	3 mph
Conditions Observed:	Fair

Photograph Information

Camera:	Canon EOS 5D Mark IV
Resolution:	30.4 Megapixels
Focal Length:	50mm
Camera Height:	11.1 feet AMSL

Notes

Printed at 100%, the photosimulations are 15 inches wide by 10 inches high. At this size, the photosimulation(s) should be viewed from a distance of 21 inches.

Simulated Photograph(s)



Photograph ASOW2788



Photograph ASOW2794

BC02 North Brigantine Natural Area

Brigantine City, Atlantic County, New Jersey

KOP Information

Primary Field of View:	Southeast
Distance to Closest WTG:	11.3 miles
Camera Height:	11.1 feet
User Groups:	L. Residents, Tourists, Fishing Comm., S. Residents

Atmospheric Perspective

The effect the atmosphere has on the appearance of an object as viewed from a distance.

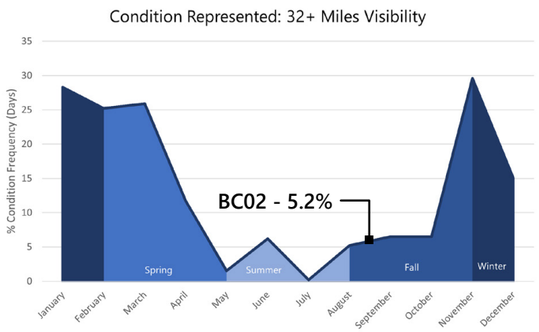

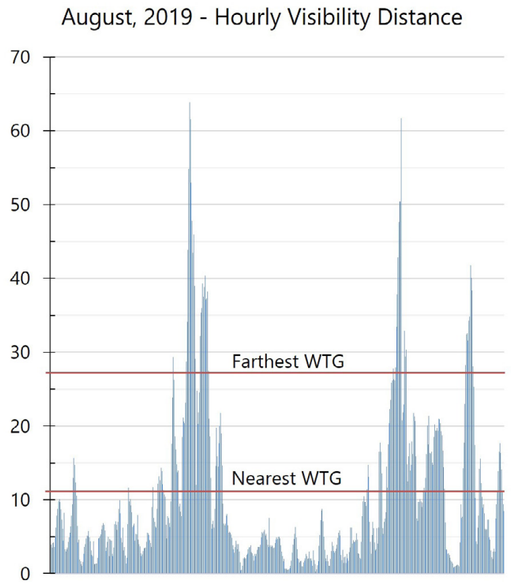

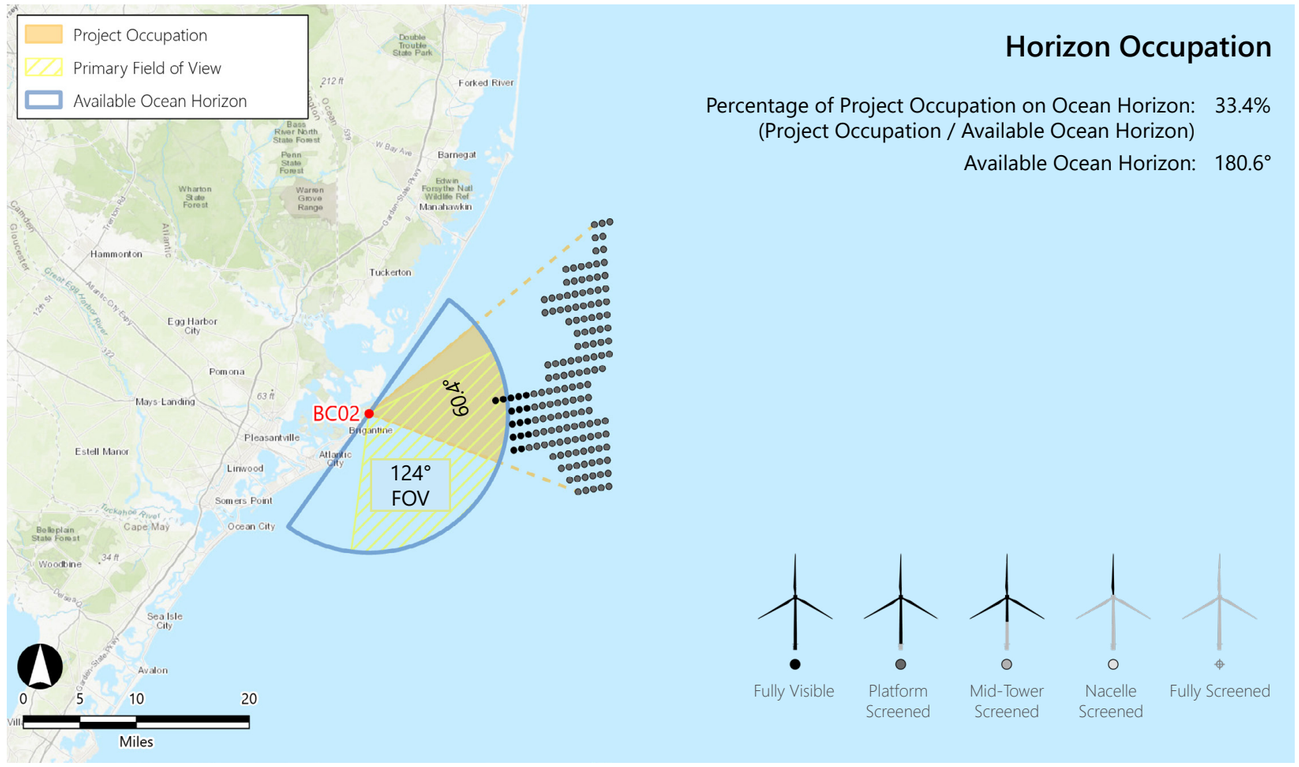

Horizon Occupation

Percentage of Project Occupation on Ocean Horizon: 33.4%
(Project Occupation / Available Ocean Horizon)
Available Ocean Horizon: 180.6°

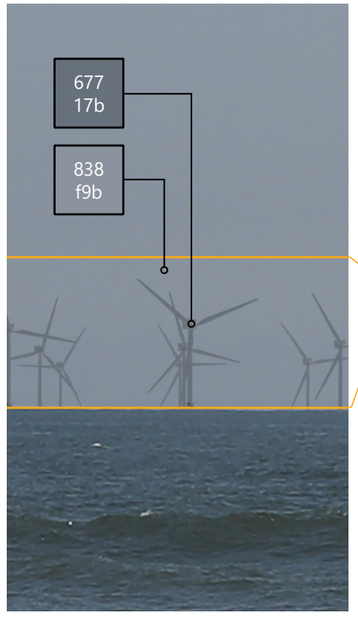



WTG Color Contrast

Color Contrast Rating:

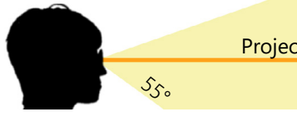

Lighting Condition:	Side lit
Season:	Summer
Sky Condition:	Fair
Atmospheric Condition:	>10 Miles

SIMILAR VIEWING PARAMETERS:

KOP BLB02 Illustrates the project from 10.07 miles in the back lit condition. This provides an indication of how the turbines may appear from this KOP during midday conditions.

Vertical Occupation

Percentage of Human FOV: 1.79% (0.98° / 55°)
(Considering the nearest visible turbine)

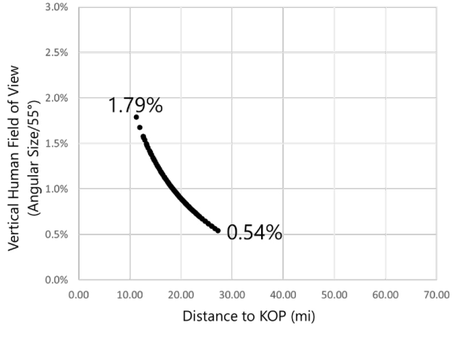

BC02 North Brigantine Natural Area

Brigantine City, Atlantic County, New Jersey

KOP Information

Primary Field of View/Simulation Direction:	East/Southeast
Distance to Closest WTG:	11.3 miles
Camera Height:	11.1 ft
User Groups:	Residents, Tourists, Fishing Comm.
Horizon Occupation (% HFOV):	Medium (60.4°, 48.7%)
Vertical Occupation:	Large (0.98°, 1.79%)
Character Area Type:	Seascape
Character Area:	Undeveloped Beach

Existing View



Field of View

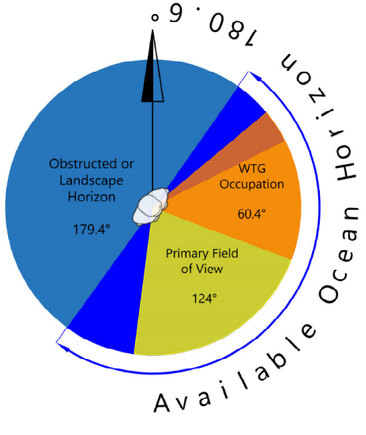

Existing Landscape/ Seascape Character Description:

This view is from the Undeveloped Beach SCA in North Brigantine State Natural Area, between developed portions of the City of Brigantine, New Jersey and Brigantine Inlet. The North Brigantine Natural Area was acquired by the state in 1967 and is managed by the New Jersey Department of Environmental Protection. The view to East includes an undeveloped sandy beach at low tide. An expanse of relatively level exposed sand extends from the wrack line in the immediate foreground to a line of breaking waves in the middle ground. Shorebirds can be seen on the beach at the water's edge. Beyond the surf line, the dark blue gray ocean extends without interruption to the horizon line where it meets the light blue sky. The action and texture of the breaking waves in the middle ground contrast with the smoothness of the sand and sky. The existing view lacks any man-made features other than some old pilings at the water's edge outside the selected field of view (to the right). This, along with the lack of people on the beach, gives the view an undeveloped natural character.

Sensitivity

Sensitivity Factor	Rating	Rationale
Susceptibility	High	Represents views experienced by recreationalists engaged in seascape and ocean viewing. The view is an important part of the user experience.
Value	High	While not a high number of users, the state protects this regionally rare undeveloped area.
Sensitivity Rating	**High**	**Due to high susceptibility and value, the sensitivity is also high.**

Magnitude

Magnitude Factor	Rating	Rationale
Size and Scale	Large	With a vertical occupation of 0.98 degrees the WTGs may occupy up to 1.79 percent of the human vertical field of view (55 degrees). The visual prominence rating is 5, which indicates the Project may strongly attract visual attention.
Geographic Extent	Medium	The geographic extent is medium as indicated by the theoretical horizon occupation of 60.4 degrees which occupies about 48.7 percent of the human horizontal field of view (124 degrees).
Duration/ Reversibility	Fair	Long term and fully reversible.
Magnitude Rating	**Large**	**Considering the large size and scale, and medium geographic extent, the magnitude is also large.**

LOW — MEDIUM — HIGH

SENSITIVITY

VERY SMALL — SMALL — MEDIUM — LARGE

MAGNITUDE

Overall Impact

Major

Project Contrast:

During clear viewing conditions, the WTGs present strong line, form, and color contrast with the ocean. Turbine motion, lighting, and scale will also result in strong contrast with the Ocean and landform.

Existing Conditions

0 1 in 2 in

This scale is designed to insure the simulation images are printed at the intended size.

Printed at 100% the resulting simulation size is 15 inches wide by 10 inches high. At this size and focal length, the simulation should be viewed from a distance of 21 inches.

Atlantic Shores Offshore Wind: North (OCS-A 0549)

Outer Continental Shelf – OCS-A 0549

Key Observation Point: BC02 - North Brigantine Natural Area

Attachment E: Photosimulations: Page 211 of 271

Photosimulation (OCS-A 0549)

Printed at 100% the resulting simulation size is 15 inches wide by 10 inches high. At this size and focal length, the simulation should be viewed from a distance of 21 inches.

This scale is designed to insure the simulation images are printed at the intended size.

Atlantic Shores Offshore Wind: North (OCS-A 0549)
Outer Continental Shelf – OCS-A 0549

Key Observation Point: BC02 - North Brigantine Natural Area
Attachment E: Photosimulations: Page 212 of 271

Existing Conditions

This scale is designed to insure the simulation images are printed at the intended size.

Printed at 100% the resulting simulation size is 15 inches wide by 10 inches high. At this size and focal length, the simulation should be viewed from a distance of 21 inches.

Atlantic Shores Offshore Wind: North (OCS-A 0549)
Outer Continental Shelf – OCS-A 0549

Key Observation Point: BC02 - North Brigantine Natural Area
Attachment E: Photosimulations: Page 213 of 271

Photosimulation (OCS-A 0549)

This scale is designed to insure the simulation images are printed at the intended size.

Printed at 100% the resulting simulation size is 15 inches wide by 10 inches high. At this size and focal length, the simulation should be viewed from a distance of 21 inches.

Atlantic Shores Offshore Wind: North (OCS-A 0549)
Outer Continental Shelf – OCS-A 0549

Key Observation Point: BC02 - North Brigantine Natural Area
Attachment E: Photosimulations: Page 214 of 271

AC04 Ocean Casino Resort – Sky Garden

Atlantic City, Atlantic County, New Jersey



The image above is a +/- 124° panorama photograph from the Ocean Casino Resort - Sky Garden, panning clockwise from northeast (left) to southeast (right). The yellow rectangle within the photo represents the extent of the photosimulation photo(s).

Context Map

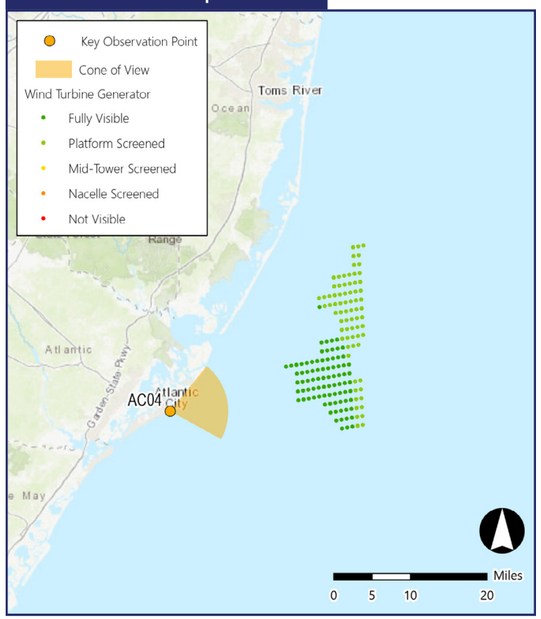

Location Map



Simulation Information

Coordinates:	39.36225°N, 74.41353°W
Character Area:	Atlantic City, Seascape (SCA)
User Group:	L. Residents, Tourists, S. Residents
Direction of View:	East-northeast
Distance to Nearest Visible Turbine:	16.2 miles
Sensitive Resource:	Atlantic City Beach, New Jersey Coastal Heritage Trail Area, Census Tract 19, Census Tract 24, EJA

Environmental Information

Date Taken:	08/18/2020
Time:	6:31 AM
Temperature:	70°F
Humidity:	93%
Visibility:	10 miles
Wind Direction:	Calm
Wind Speed:	0 mph
Conditions Observed:	Mostly Cloudy

Photograph Information

Camera:	Canon EOS 5D Mark IV
Resolution:	30.4 Megapixels
Focal Length:	50mm
Camera Height:	117.3 feet AMSL

Notes

Printed at 100%, the photosimulations are 15 inches wide by 10 inches high. At this size, the photosimulation(s) should be viewed from a distance of 21 inches.

Simulated Photograph(s)



Photograph ASOW2413



Photograph ASOW2419

AC04 Ocean Casino Resort – Sky Garden

Atlantic City, Atlantic County, New Jersey

KOP Information

Primary Field of View:	Southeast
Distance to Closest WTG:	16.2 miles
Camera Height:	117.3 feet
User Groups:	L. Residents, Tourists, S. Residents

Atmospheric Perspective

The effect the atmosphere has on the appearance of an object as viewed from a distance.

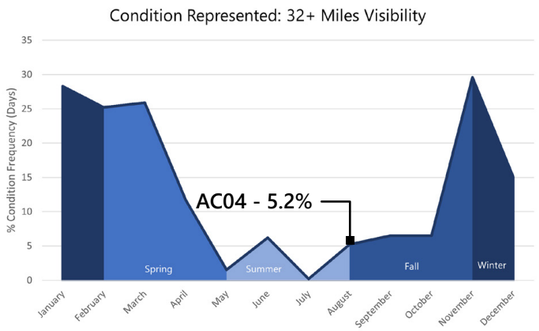

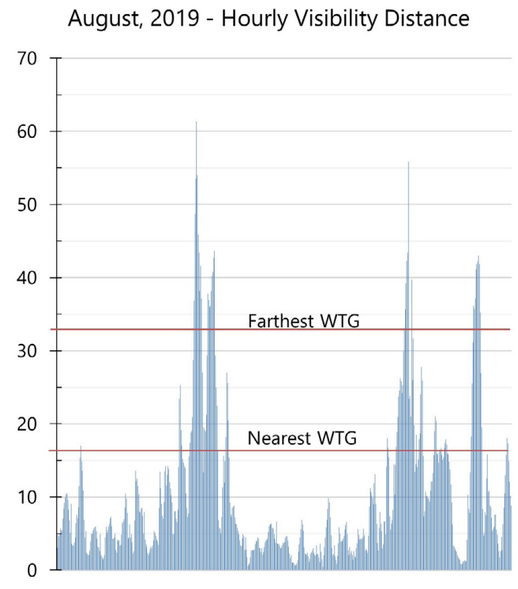

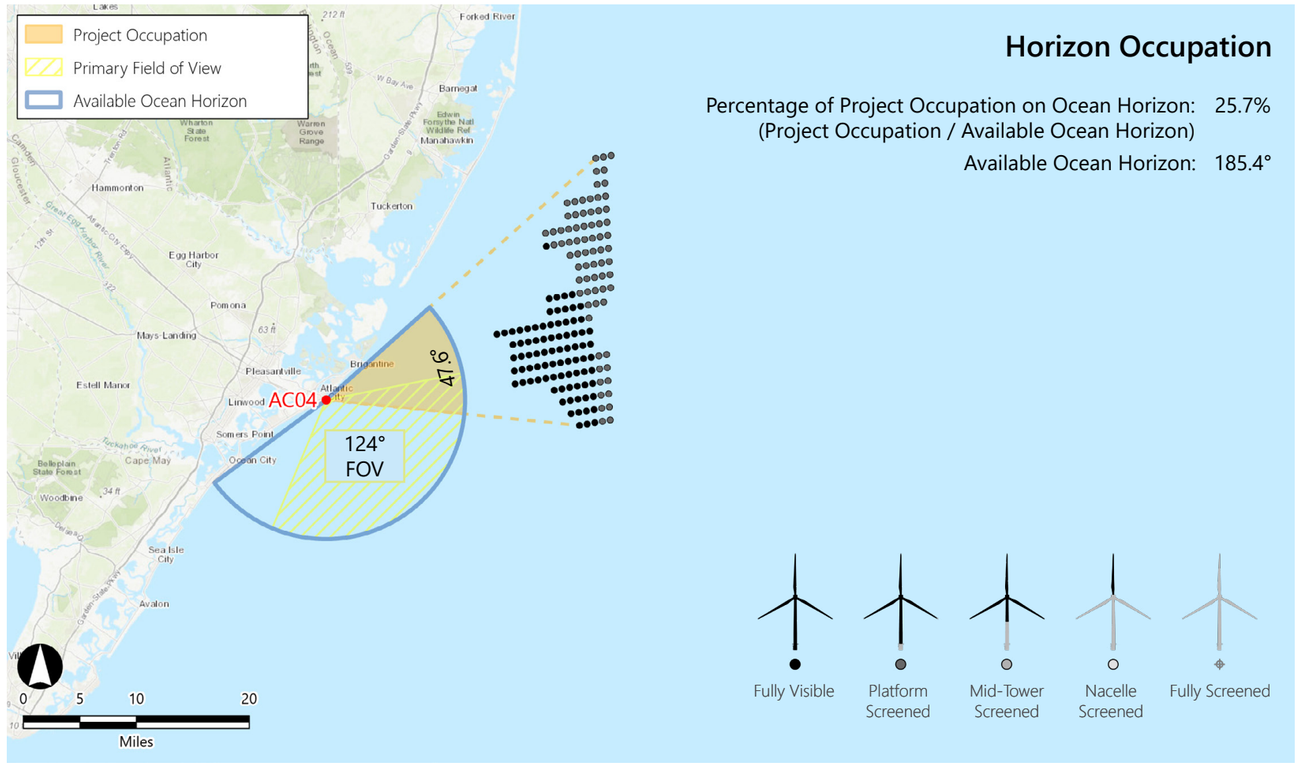

Horizon Occupation

Percentage of Project Occupation on Ocean Horizon: 25.7%
(Project Occupation / Available Ocean Horizon)
Available Ocean Horizon: 185.4°

WTG Color Contrast

Color Contrast Rating:



Lighting Condition:	Back Lit
Season:	Summer
Sky Condition:	Mostly Cloudy
Atmospheric Condition:	>10 Miles

SIMILAR VIEWING PARAMETERS:

KOP AC02 Illustrates the project from 17.67 miles in the front lit condition. This provides an indication of how the turbines may appear from this KOP during midday conditions.





Vertical Occupation

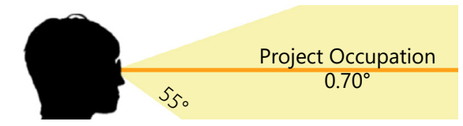

Percentage of Human FOV: 1.27% (0.70° / 55°)
(Considering the nearest visible turbine)

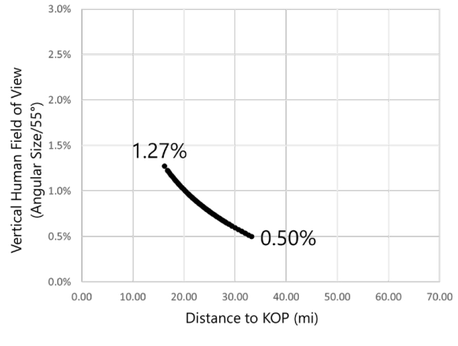

AC04 Ocean Casino Resort – Sky Garden

Atlantic City, Atlantic County, New Jersey

KOP Information

Primary Field of View/Simulation Direction:	Southeast/East
Distance to Closest WTG:	16.2 miles
Camera Height:	117.3 ft
User Groups:	Residents, Tourists
Horizon Occupation (% HFOV):	Medium (47.6°, 38.4%)
Vertical Occupation:	Medium (0.70°, 1.27%)
Character Area Type:	Seascape
Character Area:	Atlantic City

Existing View



Field of View

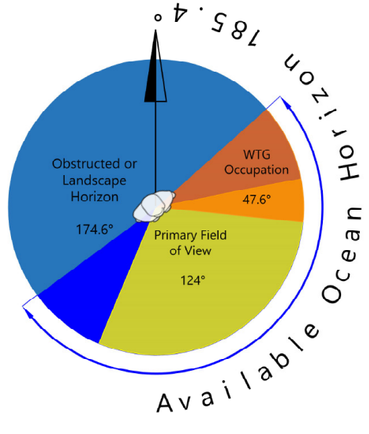

Existing Landscape/ Seascape Character Description:

Although viewed from am urbanized setting, the existing view is a relatively pristine, uninterrupted vista of the open ocean that will be experienced by visitors to the casino's Sky Garden. The orange band of color in the sky and its contrast with the dark ocean, along with the general lack of competing landscape features, enhances the expansive feel of the view and draws the viewer's eye to the horizon. Although viewed from am urbanized setting, the existing view is a relatively pristine, uninterrupted vista of the open ocean that will be experienced by visitors to the casino's Sky Garden. The orange band of color in the sky and its contrast with the dark ocean, along with the general lack of competing landscape features, enhances the expansive feel of the view and draws the viewer's eye to the horizon. Despite the high integrity of the ocean and horizon, the overall view has moderate scenic integrity due to the lack of orderly development around the Casino. Empty lots surrounded by chain link fence, large stone groins, standalone buildings with highly variable, and uninteresting architectural styles detract from view.

Sensitivity

Sensitivity Factor	Rating	Rationale
Susceptibility	High	The view is an important part of the user experience.
Value	High	This is a highly publicized and important part of the tourism industry and the Ocean Casino along with its patrons appreciate and value the experience offered by the Sky Garden.
Sensitivity Rating	**High**	**Due to high susceptibility and value, the sensitivity is also high.**

Magnitude

Magnitude Factor	Rating	Rationale
Size and Scale	Medium	With a vertical occupation of 0.70 degrees the WTGs may occupy up to 1.27 percent of the human vertical field of view (55 degrees). The visual prominence rating is 4, which indicates the Project will be plainly visible, but not dominant.
Geographic Extent	Medium	The geographic extent is medium as indicated by the theoretical horizon occupation of 47.6 degrees which occupies about 38.4 percent of the human horizontal field of view (124 degrees).
Duration/ Reversibility	Fair	Long term and fully reversible.
Magnitude Rating	**Medium**	**Considering the medium size and scale, and medium geographic extent, the magnitude is also medium.**

LOW — MEDIUM — HIGH

SENSITIVITY

VERY SMALL — SMALL — MEDIUM — LARGE

MAGNITUDE

Overall Impact

Major

Project Contrast:

During clear viewing conditions, the WTGs present strong line, form, and color contrast with the ocean. Turbine motion, lighting, and scale will also result in strong contrast with the ocean. Considering landform, the WTG present moderate scale, line, form, and color contrast and motion could result in a diversion of viewer attention. The Project occupation is not aligned with the primary field of view, but does overlap to a small degree. Particularly during sunrise, when viewership is very low.

Existing Conditions

Printed at 100% the resulting simulation size is 15 inches wide by 10 inches high. At this size and focal length, the simulation should be viewed from a distance of 21 inches.

This scale is designed to insure the simulation images are printed at the intended size.

Atlantic Shores Offshore Wind: North (OCS-A 0549)
Outer Continental Shelf – OCS-A 0549
Key Observation Point: AC04 - Ocean Casino Resort – Sky Garden
Attachment E: Photosimulations: Page 218 of 271

Photosimulation (OCS-A 0549)

0 1 in 2 in

This scale is designed to insure the simulation images are printed at the intended size.

Printed at 100% the resulting simulation size is 15 inches wide by 10 inches high. At this size and focal length, the simulation should be viewed from a distance of 21 inches.

Atlantic Shores Offshore Wind: North (OCS-A 0549)

Outer Continental Shelf – OCS-A 0549

Key Observation Point: AC04 - Ocean Casino Resort – Sky Garden

Attachment E: Photosimulations: Page 219 of 271

Existing Conditions

Printed at 100% the resulting simulation size is 15 inches wide by 10 inches high. At this size and focal length, the simulation should be viewed from a distance of 21 inches.

This scale is designed to insure the simulation images are printed at the intended size.

Atlantic Shores Offshore Wind: North (OCS-A 0549)
Outer Continental Shelf – OCS-A 0549

Key Observation Point: AC04 - Ocean Casino Resort – Sky Garden
Attachment E: Photosimulations: Page 220 of 271

Photosimulation (OCS-A 0549)

0 1 in 2 in

This scale is designed to insure the simulation images are printed at the intended size.

Printed at 100% the resulting simulation size is 15 inches wide by 10 inches high. At this size and focal length, the simulation should be viewed from a distance of 21 inches.

Atlantic Shores Offshore Wind: North (OCS-A 0549)

Outer Continental Shelf – OCS-A 0549

Key Observation Point: AC04 - Ocean Casino Resort – Sky Garden

Attachment E: Photosimulations: Page 221 of 271



Atlantic Shores Offshore Wind: North (OCS-A 0549)

Outer Continental Shelf – OCS-A 0549

Key Observation Point: AC04 - Ocean Casino Resort – Sky Garden

Attachment E: Photosimulations: Page 222 of 271

Printed at 100% the resulting simulation size is 15 inches wide by 10 inches high. At this size and focal length, the simulation should be viewed from a distance of 21 inches.

0 1 in 2 in

This scale is designed to insure the simulation images are printed at the intended size.



Atlantic Shores Offshore Wind: North (OCS-A 0549)

Outer Continental Shelf – OCS-A 0549

Key Observation Point: AC04 - Ocean Casino Resort – Sky Garden

Printed at 100% the resulting simulation size is 15 inches wide by 10 inches high. At this size and focal length, the simulation should be viewed from a distance of 21 inches.

0 1 in 2 in

This scale is designed to insure the simulation images are printed at the intended size.

Existing Conditions (Night)

This scale is designed to insure the simulation images are printed at the intended size.

Printed at 100% the resulting simulation size is 15 inches wide by 10 inches high. At this size and focal length, the simulation should be viewed from a distance of 21 inches.

Atlantic Shores Offshore Wind: North (OCS-A 0549)
Outer Continental Shelf – OCS-A 0549

Key Observation Point: AC04 - Ocean Casino Resort – Sky Garden
Attachment E: Photosimulations: Page 224 of 271

Photosimulation (Night) (OCS-A 0549)

This scale is designed to insure the simulation images are printed at the intended size.

Printed at 100% the resulting simulation size is 15 inches wide by 10 inches high. At this size and focal length, the simulation should be viewed from a distance of 21 inches.

Atlantic Shores Offshore Wind: North (OCS-A 0549)

Outer Continental Shelf – OCS-A 0549

Key Observation Point: AC04 - Ocean Casino Resort – Sky Garden

Attachment E: Photosimulations: Page 225 of 271

AC04 Ocean Casino Resort – Sky Garden

Atlantic City, Atlantic County, New Jersey









QR Code for Timelapse Video

Timelapse Video Link

Simulation Information

Coordinates:	39.36228°N, 74.41353°W
Character Area:	Atlantic City, Seascape (SCA)
User Group:	L. Resident, Tourist, S. Residents
Direction of View:	East-northeast
Distance to Nearest Visible Turbine:	16.2 miles
Sensitive Resource:	Atlantic City Beach, New Jersey Coastal Heritage Trail Area, Census Tract 19, Census Tract 24, EJA

Environmental Information

Date Taken:	09/19/2023
Time:	Various
Temperature:	72°F
Humidity:	52%
Visibility:	10 miles
Wind Direction:	West
Wind Speed:	9 mph
Conditions Observed:	Clear

Photograph Information

Camera:	Canon EOS 5D Mark IV
Resolution:	30.4 Megapixels
Focal Length:	50mm
Camera Height:	117.3 feet AMSL

Notes

Printed at 100%, the photosimulations are 15 inches wide by 10 inches high. At this size, the photosimulation(s) should be viewed from a distance of 21 inches.

Context Map



Sun Position Map

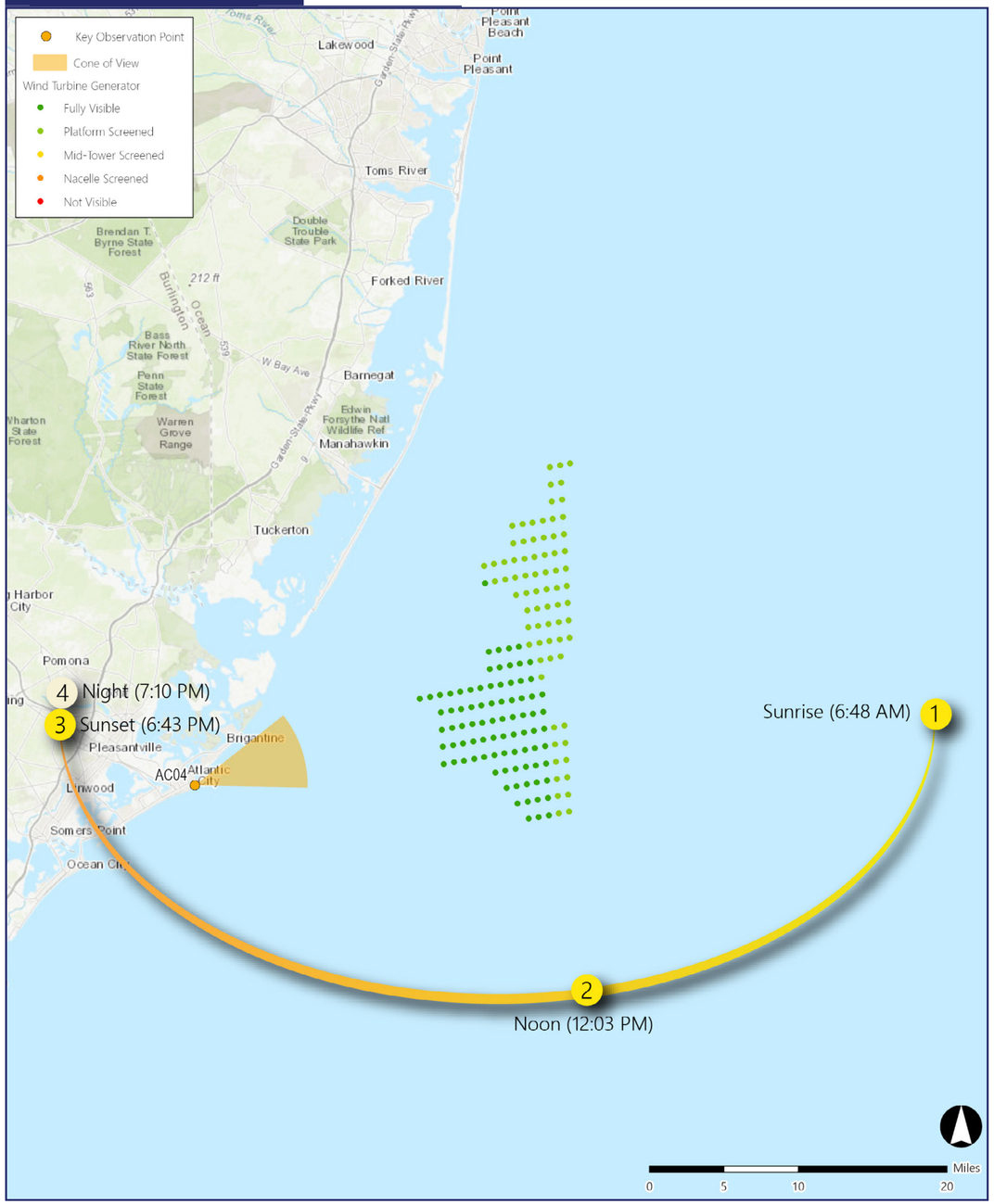

Existing Conditions (Sunrise)

0 1 in 2 in

This scale is designed to insure the simulation images are printed at the intended size.

Printed at 100% the resulting simulation size is 15 inches wide by 10 inches high. At this size and focal length, the simulation should be viewed from a distance of 21 inches.

Atlantic Shores Offshore Wind: North (OCS-A 0549)
Outer Continental Shelf – OCS-A 0549

Key Observation Point: AC04 - Ocean Casino Resort – Sky Garden
Attachment E: Photosimulations: Page 227 of 271

Photosimulation (Sunrise) (OCS-A 0549)

This scale is designed to insure the simulation images are printed at the intended size.

Printed at 100% the resulting simulation size is 15 inches wide by 10 inches high. At this size and focal length, the simulation should be viewed from a distance of 21 inches.

Atlantic Shores Offshore Wind: North (OCS-A 0549)
Outer Continental Shelf – OCS-A 0549
Key Observation Point: AC04 - Ocean Casino Resort – Sky Garden
Attachment E: Photosimulations: Page 228 of 271

Existing Conditions (Noon)

This scale is designed to insure the simulation images are printed at the intended size.

Printed at 100% the resulting simulation size is 15 inches wide by 10 inches high. At this size and focal length, the simulation should be viewed from a distance of 21 inches.

Atlantic Shores Offshore Wind: North (OCS-A 0549)

Outer Continental Shelf – OCS-A 0549

Key Observation Point AC04 - Ocean Casino Resort – Sky Garden

Attachment E: Photosimulations: Page 229 of 271

Photosimulation (Noon) (OCS-A 0549)

This scale is designed to insure the simulation images are printed at the intended size.

Printed at 100% the resulting simulation size is 15 inches wide by 10 inches high. At this size and focal length, the simulation should be viewed from a distance of 21 inches.

Atlantic Shores Offshore Wind: North (OCS-A 0549)
Outer Continental Shelf – OCS-A 0549

Key Observation Point AC04 - Ocean Casino Resort – Sky Garden
Attachment E: Photosimulations: Page 230 of 271

Existing Conditions (Sunset)

0 1 in 2 in

This scale is designed to insure the simulation images are printed at the intended size.

Printed at 100% the resulting simulation size is 15 inches wide by 10 inches high. At this size and focal length, the simulation should be viewed from a distance of 21 inches.

Atlantic Shores Offshore Wind: North (OCS-A 0549)

Outer Continental Shelf – OCS-A 0549

Key Observation Point: AC04 - Ocean Casino Resort – Sky Garden

Attachment E: Photosimulations: Page 231 of 271

Photosimulation (Sunset) (OCS-A 0549)

0 1 in 2 in

This scale is designed to insure the simulation images are printed at the intended size.

Printed at 100% the resulting simulation size is 15 inches wide by 10 inches high. At this size and focal length, the simulation should be viewed from a distance of 21 inches.

Atlantic Shores Offshore Wind: North (OCS-A 0549)
Outer Continental Shelf – OCS-A 0549

Key Observation Point: AC04 - Ocean Casino Resort – Sky Garden
Attachment E: Photosimulations: Page 232 of 271



Atlantic Shores Offshore Wind: North (OCS-A 0549)

Outer Continental Shelf – OCS-A 0549

Key Observation Point: AC04 - Ocean Casino Resort – Sky Garden

Attachment E: Photosimulations: Page 233 of 271

Printed at 100% the resulting simulation size is 15 inches wide by 10 inches high. At this size and focal length, the simulation should be viewed from a distance of 21 inches.

0 1 in 2 in

This scale is designed to insure the simulation images are printed at the intended size.



Atlantic Shores Offshore Wind: North (OCS-A 0549)

Outer Continental Shelf – OCS-A 0549

Key Observation Point: AC04 - Ocean Casino Resort – Sky Garden

Printed at 100% the resulting simulation size is 15 inches wide by 10 inches high. At this size and focal length, the simulation should be viewed from a distance of 21 inches.

0 1 in 2 in

This scale is designed to insure the simulation images are printed at the intended size.

AC06 Atlantic City Beach

Atlantic City, Atlantic County, New Jersey



The image above is a +/- 124° panorama photograph from Atlantic City Beach, panning clockwise from northeast (left) to south (right). The yellow rectangle within the photo represents the extent of the photosimulation photo(s).

Context Map

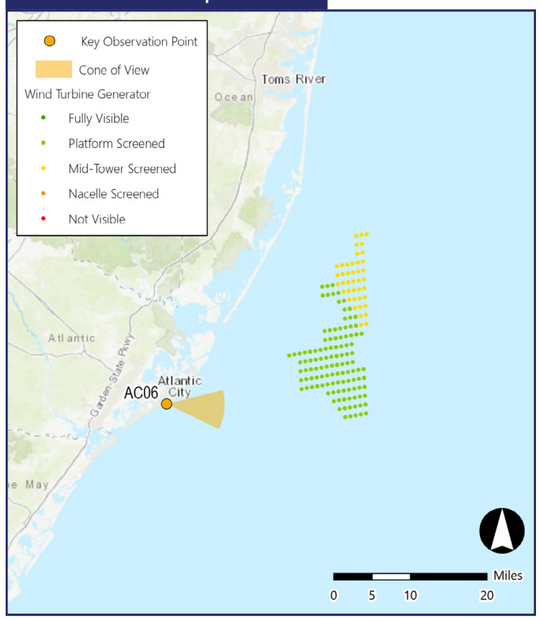

Location Map

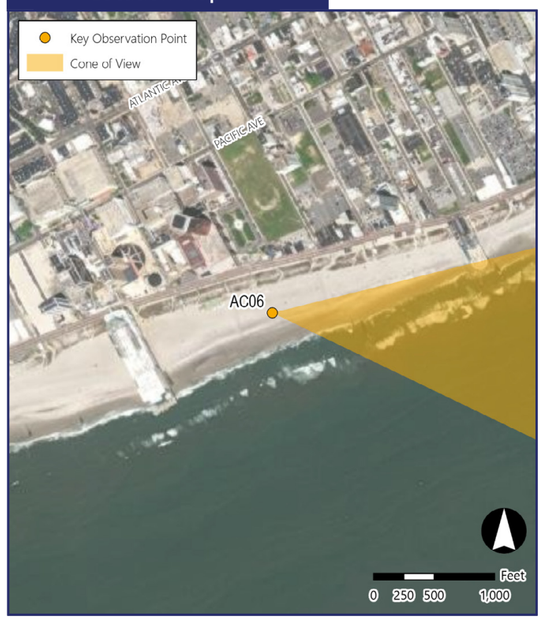

Simulation Information

Coordinates:	39.35480°N, 74.43032°W
Character Area:	Commercial Beachfront, Seascape (SCA)
User Group:	L. Residents, Tourists, S. Residents
Direction of View:	East
Distance to Nearest Visible Turbine:	17.7 miles
Sensitive Resource:	New Jersey Coastal Heritage Trail Area, EJA, Census Tract 23, Census Tract 24, Atlantic City Beach, Chicken Bone Beach

Environmental Information

Date Taken:	08/18/2023
Time:	1:13 PM
Temperature:	81°F
Humidity:	49%
Visibility:	10 miles
Wind Direction:	Northwest
Wind Speed:	20 mph
Conditions Observed:	Fair

Photograph Information

Camera:	Canon EOS 5D Mark IV
Resolution:	30.4 Megapixels
Focal Length:	50mm
Camera Height:	10.3 feet AMSL

Notes

Printed at 100%, the photosimulations are 15 inches wide by 10 inches high. At this size, the photosimulation(s) should be viewed from a distance of 21 inches.

Simulated Photograph(s)



Photograph ASOW1043

AC06 Atlantic City Beach

Atlantic City, Atlantic County, New Jersey

KOP Information

Primary Field of View:	Southeast
Distance to Closest WTG:	17.7 miles
Camera Height:	10.3 feet
User Groups:	L. Residents, Tourists, S. Residents

Atmospheric Perspective

The effect the atmosphere has on the appearance of an object as viewed from a distance.

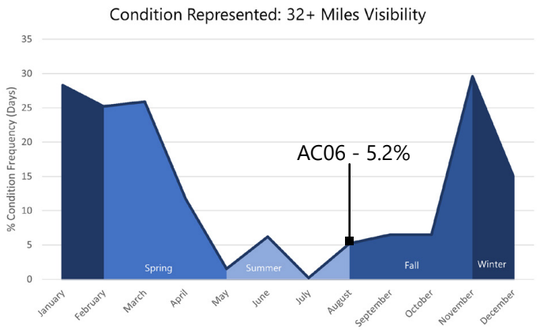

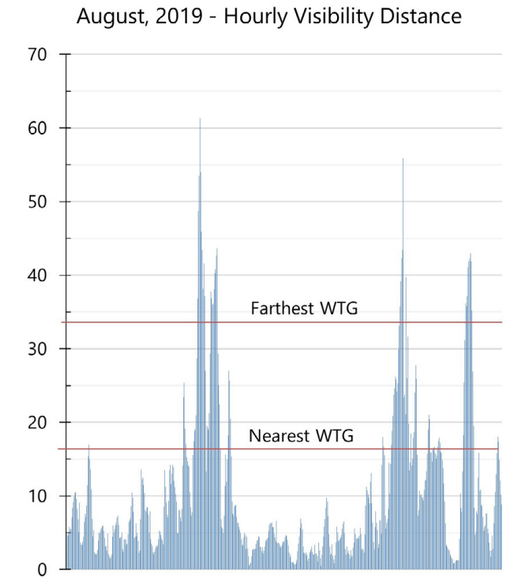

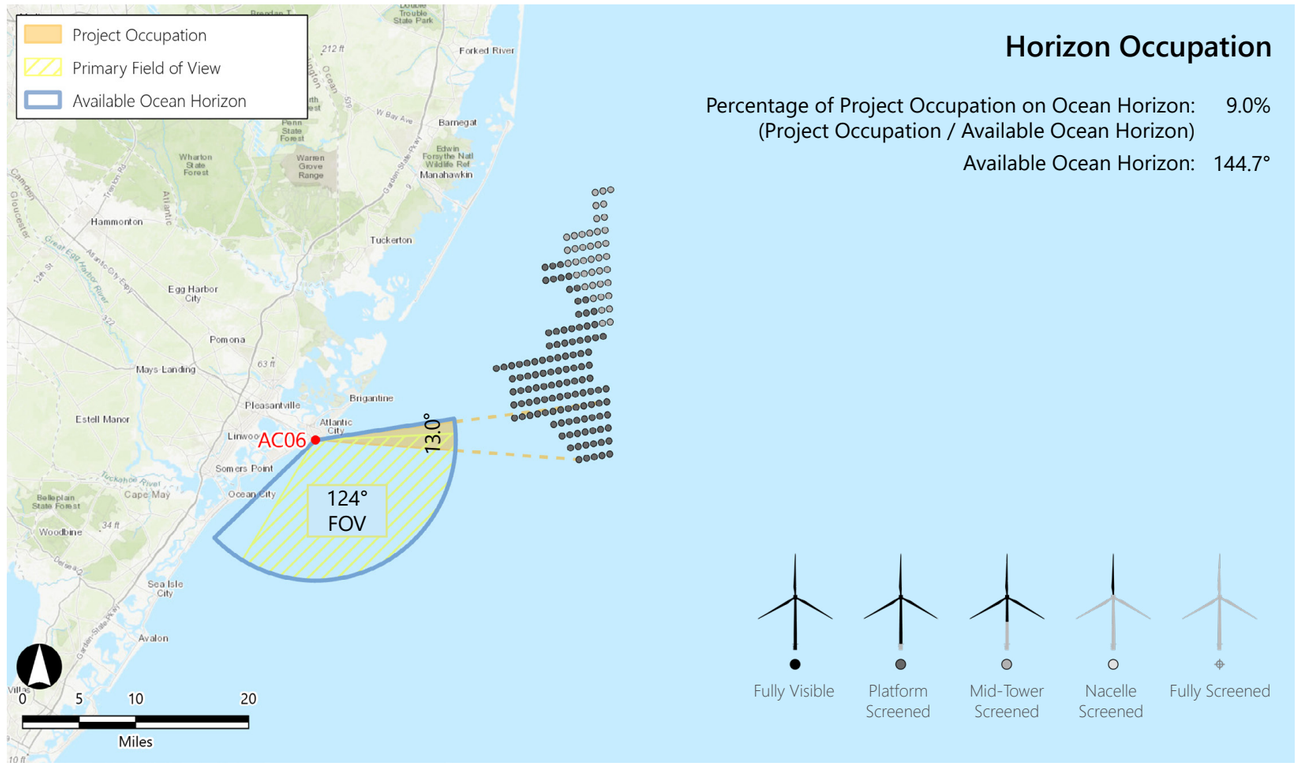

Horizon Occupation

Percentage of Project Occupation on Ocean Horizon: 9.0%
(Project Occupation / Available Ocean Horizon)
Available Ocean Horizon: 144.7°





WTG Color Contrast

Color Contrast Rating:

Turbine
Background
1.26

Lighting Condition:	Side lit
Season:	Summer
Sky Condition:	Fair
Atmospheric Condition:	>10 Miles

SIMILAR VIEWING PARAMETERS:

KOP AC02 Illustrates the project from 17.67 miles in the front lit condition. This provides an indication of how the turbines may appear from this KOP during noon conditions.

Vertical Occupation

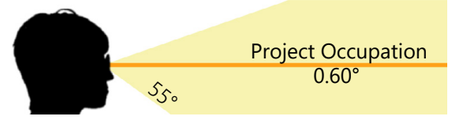

Percentage of Human FOV: 1.09% (0.60° / 55°)
(Considering the nearest visible turbine)

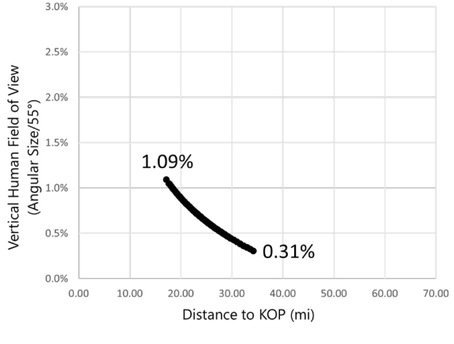

AC06 Atlantic City Beach

Atlantic City, Atlantic County, New Jersey

KOP Information

Primary Field of View/Simulation Direction:	Southeast/East
Distance to Closest WTG:	17.7 miles
Camera Height:	10.3 ft
User Groups:	Residents, Tourists
Horizon Occupation (% HFOV):	Small (13.0°, 10.4%)
Vertical Occupation:	Medium (0.60°, 1.09%)
Character Area Type:	Seascape
Character Area:	Commercial Beachfront

Existing View



Field of View

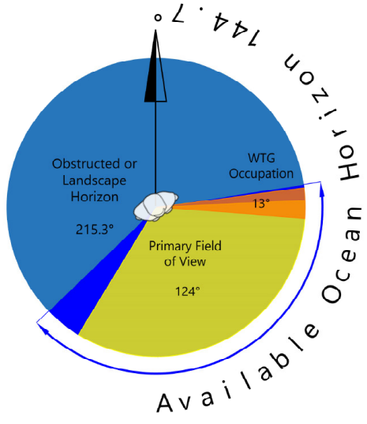

Existing Landscape/ Seascape Character Description:

This is an example of the Commercial Beachfront SCA is near the Historic Atlantic City Convention Hall in Atlantic City, New Jersey. As with many of the Commercial Beachfronts in the GAA, the beach is very wide, extending some 500 feet from the dunes and boardwalk. The wide, wooden boardwalk serves as the frontage for hundreds of commercial enterprises including, hotels, casinos, restaurants, and bars. There are also several vacant spaces at the boardwalk level. Most buildings are multistory and many are high-rises with shiny, sometimes reflective surfaces. Landscape and natural vegetation is sparse in this area and restricted to the dune or in small pockets where businesses have placed landscaping in containers. False vegetation is also fairly common along this commercial beachfront. This KOP is located in the approximate center of an expansive white sand beach. The beach slopes gently to the calm ocean which offers a view to the horizon, occasionally interrupted by beach umbrellas or pier development. On the west side of the beach, a thin strip of dunes and dune vegetation undulates in front of the boardwalk, which is minimally visible from this vantage point. Beyond the boardwalk, high rise buildings extend into the sky.

Sensitivity

Sensitivity Factor	Rating	Rationale
Susceptibility	High	The view is an important part of the user experience.
Value	High	Very high summer viewership in the popular boardwalk/beach destination.
Sensitivity Rating	**High**	**Due to high susceptibility and value, the sensitivity is also high.**

Magnitude

Magnitude Factor	Rating	Rationale
Size and Scale	Medium	With a vertical occupation of 0.60 degrees the WTGs may occupy up to 1.09 percent of the human vertical field of view (55 degrees). The visual prominence rating is 4, which indicates the Project will be plainly visible, but not dominant.
Geographic Extent	Small	The geographic extent is small as indicated by the theoretical horizon occupation of 13.0 degrees which occupies about 10.4 percent of the human horizontal field of view (124 degrees). This is mainly due to the large pier north of the KOP that obstructs WTGs from view.
Duration/ Reversibility	Fair	Long term and fully reversible.
Magnitude Rating	**Small**	**Considering the medium size and scale, and small geographic extent, the magnitude is small.**

LOW — MEDIUM — HIGH

SENSITIVITY

VERY SMALL — SMALL — MEDIUM — LARGE

MAGNITUDE

Overall Impact

Moderate

Project Contrast:

During clear viewing conditions, the WTGs present moderate form and motion contrast with the ocean and structures in the view. However, the line, color, and scale contrasts are weak particularly when viewed against the other visual intrusions along the shoreline. These features will remain dominant and the WTGs will be secondary even when considering motion and lighting, which is already a strong feature of the view.

Existing Conditions

0 1 in 2 in

This scale is designed to insure the simulation images are printed at the intended size.

Printed at 100% the resulting simulation size is 15 inches wide by 10 inches high. At this size and focal length, the simulation should be viewed from a distance of 21 inches.

Atlantic Shores Offshore Wind: North (OCS-A 0549)
Outer Continental Shelf – OCS-A 0549
Key Observation Point: AC06 Atlantic City Beach
Attachment E: Photosimulations: Page 238 of 271

Photosimulation (OCS-A 0549)

This scale is designed to insure the simulation images are printed at the intended size.

Printed at 100% the resulting simulation size is 15 inches wide by 10 inches high. At this size and focal length, the simulation should be viewed from a distance of 21 inches.

Atlantic Shores Offshore Wind: North (OCS-A 0549)
Outer Continental Shelf – OCS-A 0549
Key Observation Point: AC06 Atlantic City Beach
Attachment E: Photosimulations: Page 239 of 271

AC02 Jim Whelan Boardwalk Hall (Atlantic City Convention Hall NHL)

Atlantic City, Atlantic County, New Jersey



The image above is a +/- 124° panorama photograph from near the Jim Whelan Boardwalk Hall (Atlantic City Convention Center National Historic Landmark), panning clockwise from north-northeast (left) to southeast (right). The yellow rectangle within the photo represents the extent of the photosimulation photo(s).

Context Map

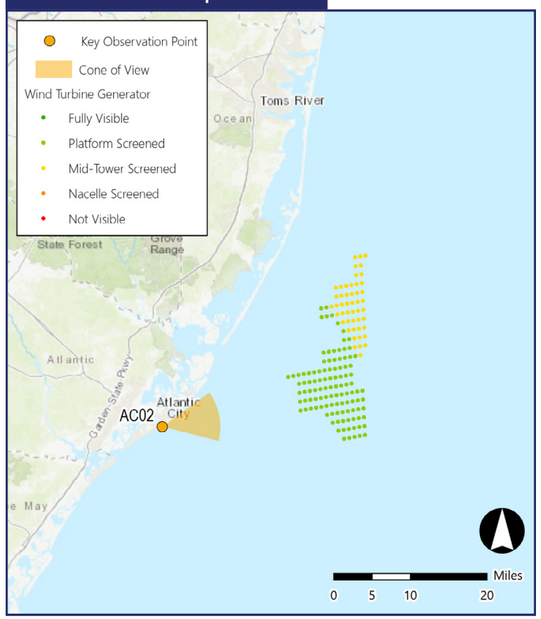

Location Map



Simulation Information

Coordinates:	39.35245°N, 74.43817°W
Character Area:	Commercial Beachfront, Seascape (SCA)
User Group:	L. Residents, Tourists, S. Residents
Direction of View:	East
Distance to Nearest Visible Turbine:	17.7 miles
Sensitive Resource:	Atlantic City Beach, New Jersey Coastal Heritage Trail Area, Census Tract 4, Census Tract 23, EJA

Environmental Information

Date Taken:	07/29/2020
Time:	11:45 AM
Temperature:	90°F
Humidity:	48%
Visibility:	10 miles
Wind Direction:	West
Wind Speed:	6 mph
Conditions Observed:	Partly Cloudy

Photograph Information

Camera:	Canon EOS 5D Mark IV
Resolution:	30.4 Megapixels
Focal Length:	50mm
Camera Height:	8.9 feet AMSL

Notes

Printed at 100%, the photosimulations are 15 inches wide by 10 inches high. At this size, the photosimulation(s) should be viewed from a distance of 21 inches.

Simulated Photograph(s)



Photograph ASOW0837

AC02 Jim Whelan Boardwalk Hall (Atlantic City Convention Hall NHL)

Atlantic City, Atlantic County, New Jersey

KOP Information

Primary Field of View:	Southeast
Distance to Closest WTG:	17.7 Miles
Camera Height:	8.9 feet
User Groups:	L. Residents, Tourists, S. Residents

Atmospheric Perspective

The effect the atmosphere has on the appearance of an object as viewed from a distance.

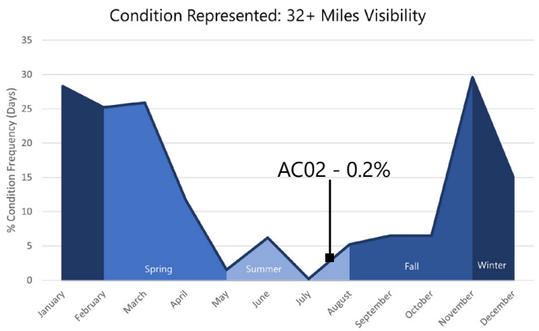

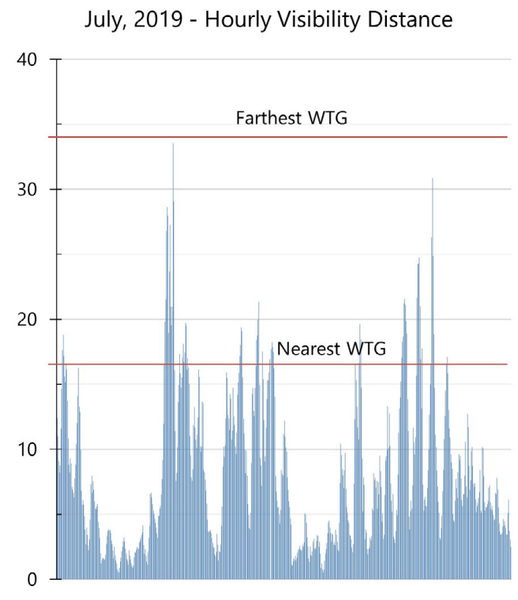

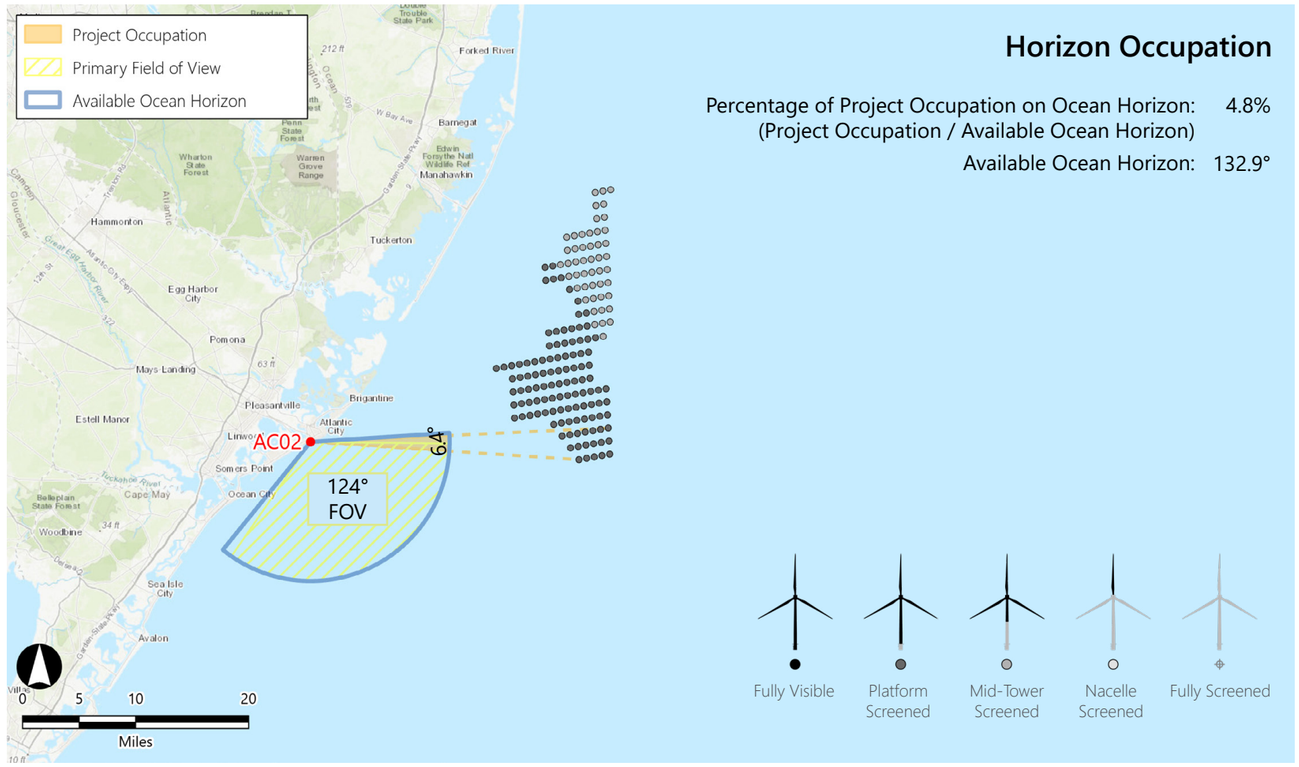

Horizon Occupation

Percentage of Project Occupation on Ocean Horizon: 4.8%
(Project Occupation / Available Ocean Horizon)
Available Ocean Horizon: 132.9°



WTG Color Contrast

Color Contrast Rating:

Turbine
Background
1.24

Lighting Condition:	Side lit
Season:	Summer
Sky Condition:	Partly Cloudy
Atmospheric Condition:	>10 Miles

SIMILAR VIEWING PARAMETERS:

KOP AC04 Illustrates the project from 16.20 miles in the backlit condition. This provides an indication of how the turbines may appear from this KOP during morning conditions.

Vertical Occupation

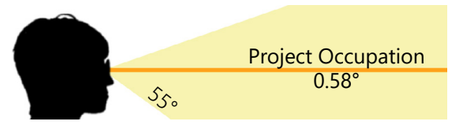

Percentage of Human FOV: 1.05% (0.58° / 55°)
(Considering the nearest visible turbine)

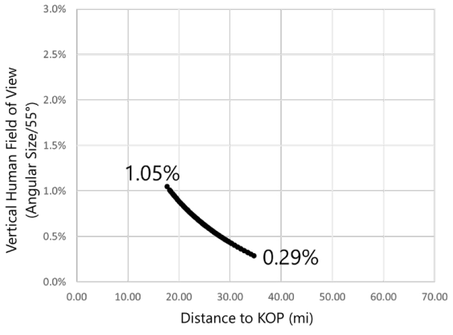

AC02 Jim Whelan Boardwalk Hall (Atlantic City Convention Hall NHL)

Atlantic City, Atlantic County, New Jersey

KOP Information

Primary Field of View/Simulation Direction:	Southeast/East
Distance to Closest WTG:	17.7 miles
Camera Height:	3.9 ft
User Groups:	Residents, Tourists
Horizon Occupation (% HFOV):	Small (6.4°, 5.2%)
Vertical Occupation:	Medium (0.58°, 1.05%)
Character Area Type:	Seascape
Character Area:	Commercial Beachfront

Existing View



Field of View

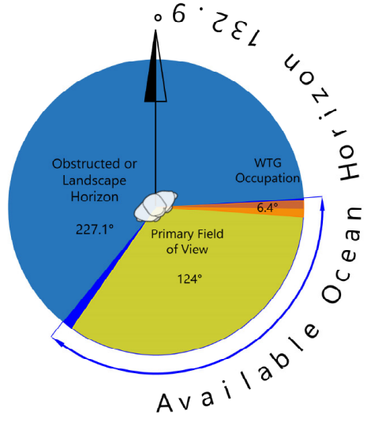

Existing Landscape/ Seascape Character Description:

This is an example of the Commercial Beachfront SCA is near the Historic Atlantic City Convention Hall in Atlantic City, New Jersey. Built in 1926 in the Art Deco style, and designated as a National Historic Landmark in 1987, it is one of the only surviving buildings from the city's heyday as a popular seaside resort. The Commercial Beachfront is this area is unique in that the commercial and retail spaces jut out into the ocean, enclosing specific sections of natural beach. The area is highly developed and visually cluttered, due to the various colors, materials, forms, and scale of the man-made structures. Playground Pier extends out over the beach and into the ocean surf which draws and holds the viewers' attention. The pier is constructed in an uninteresting architectural style and appears in very poor condition with missing panels, vacant billboards, and steel lattice extending high into the sky.

Sensitivity

Sensitivity Factor	Rating	Rationale
Susceptibility	High	The view is clearly not an important part of the user experience, but this KOP is on the historic Chicken Bone Beach at the foot of the AC Convention Hall NHL.
Value	High	Very high summer viewership in the popular boardwalk/beach destination.
Sensitivity Rating	**High**	**Due to high susceptibility and value, the sensitivity is also high.**

Magnitude

Magnitude Factor	Rating	Rationale
Size and Scale	Medium	With a vertical occupation of 0.58 degrees the WTGs may occupy up to 1.05 percent of the human vertical field of view (55 degrees). The visual prominence rating is 3, which indicates the Project visible after a brief glance.
Geographic Extent	Small	The geographic extent is small as indicated by the theoretical horizon occupation of 6.4 degrees which occupies about 5.2 percent of the human horizontal field of view (124 degrees). This is mainly due to the Playground Pier north of the KOP that obstructs WTGs from view.
Duration/ Reversibility	Fair	Long term and fully reversible.
Magnitude Rating	**Small**	**Considering the medium size and scale, and small geographic extent, the magnitude is small.**

LOW — MEDIUM — HIGH

SENSITIVITY

VERY SMALL — SMALL — MEDIUM — LARGE

MAGNITUDE

Overall Impact

Moderate

Project Contrast:

During clear viewing conditions, the WTGs present moderate form and motion contrast with the ocean and structures in the view. However, the line, color, and scale contrasts are weak particularly when viewed against the other visual intrusions along the shoreline. These features will remain dominant and the WTGs will be secondary even when considering motion and lighting, which is already a strong feature of the view.

Existing Conditions

0 1 in 2 in

This scale is designed to insure the simulation images are printed at the intended size.

Printed at 100% the resulting simulation size is 15 inches wide by 10 inches high. At this size and focal length, the simulation should be viewed from a distance of 21 inches.

Atlantic Shores Offshore Wind: North (OCS-A 0549)

Outer Continental Shelf – OCS-A 0549

Key Observation Point: AC02 Jim Whelan Boardwalk Hall (Atlantic City Convention Hall NHL)

Attachment E: Photosimulations: Page 243 of 271

Photosimulation (OCS-A 0549)

0 1 in 2 in

This scale is designed to insure the simulation images are printed at the intended size.

Printed at 100% the resulting simulation size is 15 inches wide by 10 inches high. At this size and focal length, the simulation should be viewed from a distance of 21 inches.

Atlantic Shores Offshore Wind: North (OCS-A 0549)

Outer Continental Shelf – OCS-A 0549

Key Observation Point: AC02 Jim Whelan Boardwalk Hall (Atlantic City Convention Hall NHL)

Attachment E: Photosimulations: Page 244 of 271

MC02 Lucy the Margate Elephant National Historic Landmark

Margate City, Atlantic County, New Jersey



The image above is a +/- 124° panorama photograph from the lookout on top of Lucy the Margate Elephant, panning clockwise from northeast (left) to south-southeast (right). The yellow rectangle within the photo represents the extent of the photosimulation photo(s).

Context Map

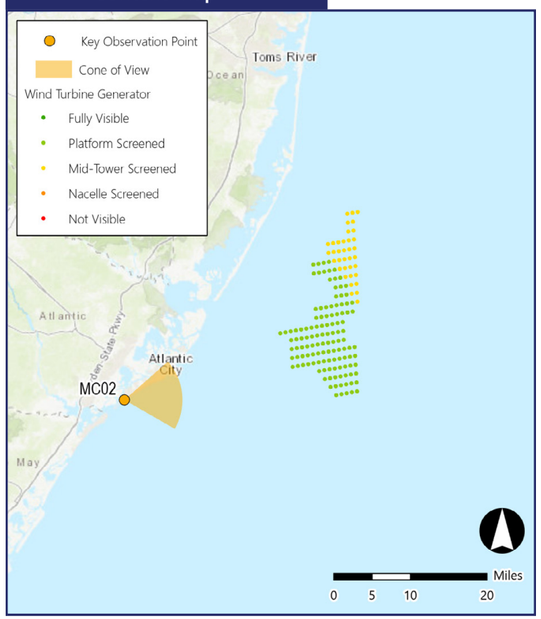

Location Map

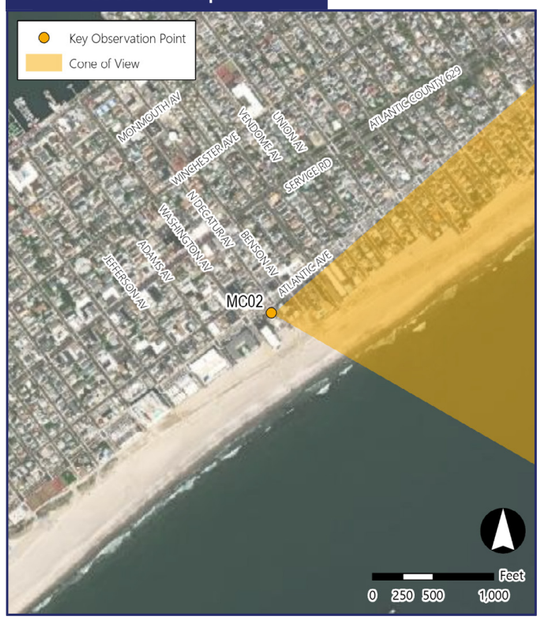

Simulation Information

Coordinates:	39.32088°N, 74.51170°W
Character Area:	Commercial Beachfront, Seascape (SCA)
User Group:	L. Resident, Tourists, S. Residents
Direction of View:	East
Distance to Nearest Visible Turbine:	22.1 miles
Sensitive Resource:	Atlantic Coast Public Beach, Lucy The Margate Elephant, Margate City Public Beach

Environmental Information

Date Taken:	07/29/2020
Time:	3:30 PM
Temperature:	92°F
Humidity:	35%
Visibility:	10 miles
Wind Direction:	Southwest
Wind Speed:	10 mph
Conditions Observed:	Fair

Photograph Information

Camera:	Canon EOS 5D Mark IV
Resolution:	30.4 Megapixels
Focal Length:	50mm
Camera Height:	51.5 feet AMSL

Notes

Printed at 100%, the photosimulations are 15 inches wide by 10 inches high. At this size, the photosimulation(s) should be viewed from a distance of 21 inches.

Simulated Photograph(s)



Photograph ASOW1116



Photograph ASOW1119

MC02 Lucy the Margate Elephant National Historic Landmark

Margate City, Atlantic County, New Jersey

KOP Information

Primary Field of View:	East
Distance to Closest WTG:	22.1 miles
Camera Height:	51.5 ft
User Groups:	L. Residents, Tourists, S. Residents

Atmospheric Perspective

The effect the atmosphere has on the appearance of an object as viewed from a distance.

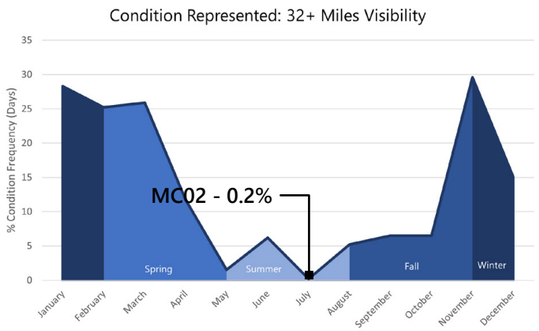

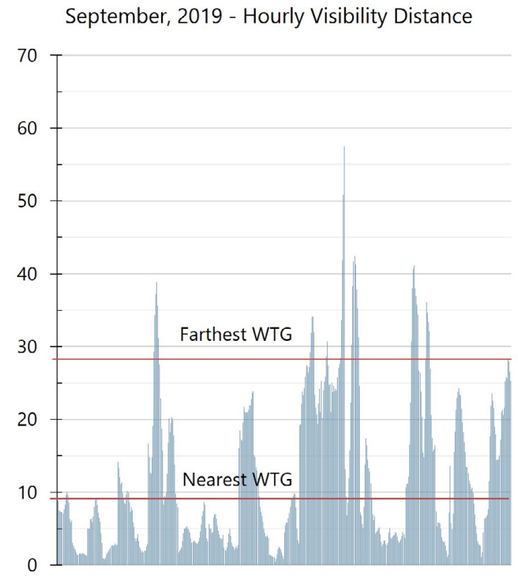

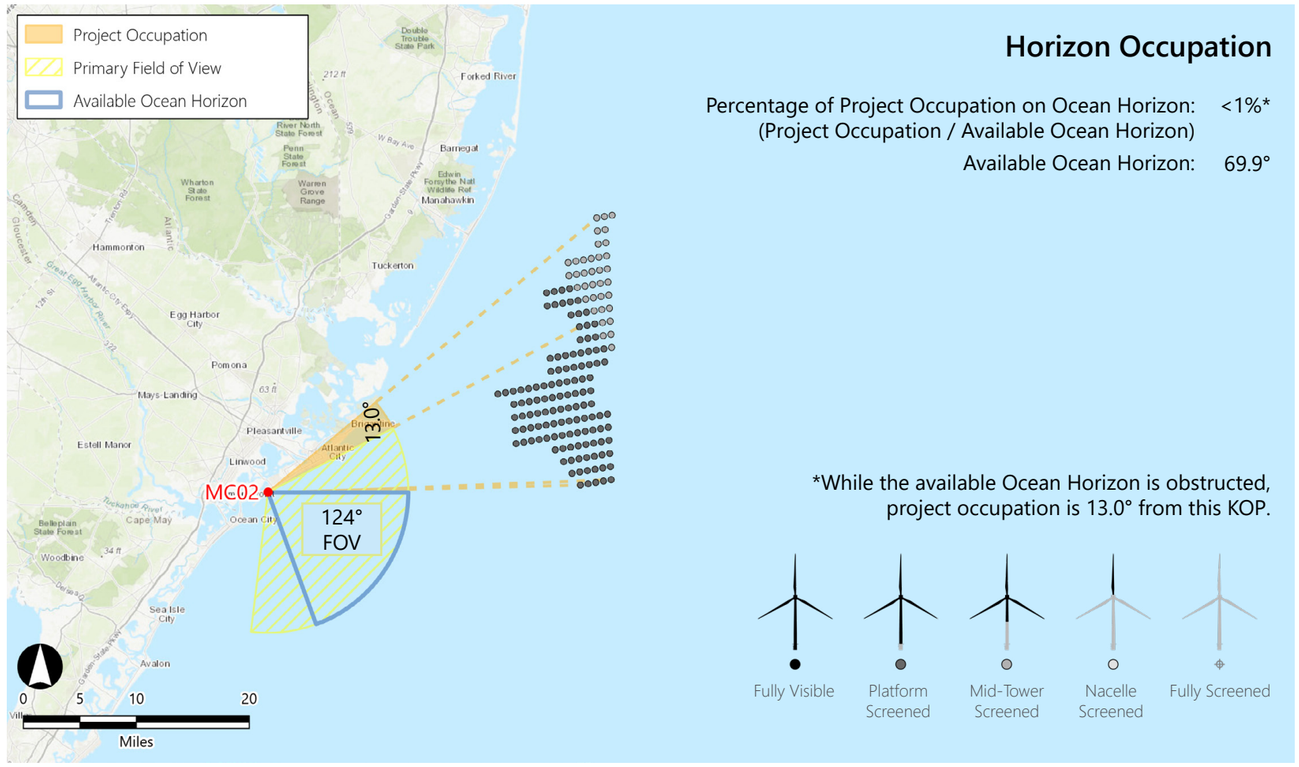

Horizon Occupation

Percentage of Project Occupation on Ocean Horizon: <1%*
(Project Occupation / Available Ocean Horizon)
Available Ocean Horizon: 69.9°

*While the available Ocean Horizon is obstructed, project occupation is 13.0° from this KOP.

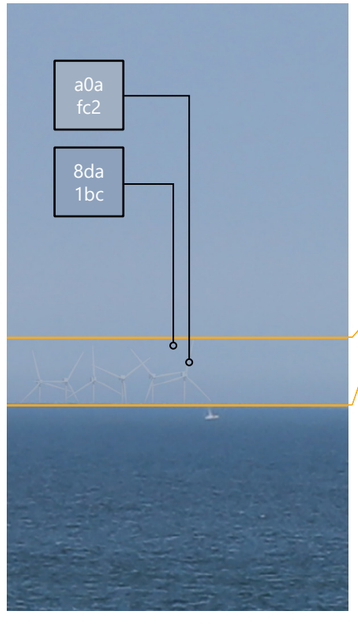



WTG Color Contrast

Color Contrast Rating:



Lighting Condition:	Side lit
Season:	Fall
Sky Condition:	Fair
Atmospheric Condition:	>10 Miles

SIMILAR VIEWING PARAMETERS:

KOP OC05 Illustrates the project from 25.03 miles in the front lit condition. This provides an indication of how the turbines may appear from this KOP during Midday conditions.

Vertical Occupation

Percentage of Human FOV: 0.85% (0.47° / 55°)
(Considering the nearest visible turbine)

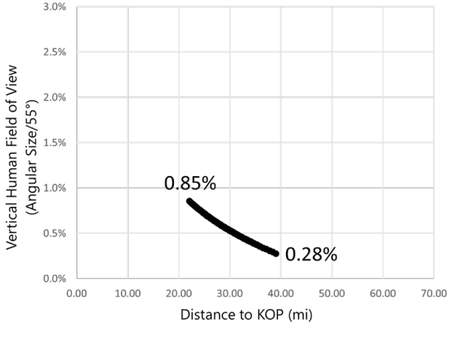

MC02 Lucy the Margate Elephant National Historic Landmark

Margate City, Atlantic County, New Jersey

KOP Information

Primary Field of View/Simulation Direction:	Southeast/East
Distance to Closest WTG:	22.1 miles
Camera Height:	51.5 ft
User Groups:	Residents, Tourists
Horizon Occupation (% HFOV):	Small (13.0°, 10.4%)
Vertical Occupation:	Medium (0.47°, 0.85%)
Character Area Type:	Seascape
Character Area:	Commercial Beachfront

Existing View



Field of View

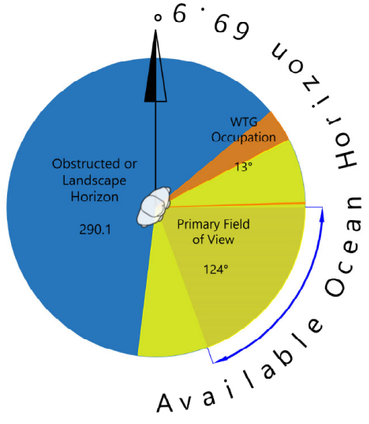

Existing Landscape/ Seascape Character Description:

The Commercial Beachfront Seascape Character Area from this KOP appears chaotic and visually cluttered due to the presence of utilities, a mix of incompatible architectural styles, and competing visual interests of the commercial enterprises that make up the shoreline. The ocean and beach quickly become naturalized, but from this location, there are numerous detractions that distract from the natural environment and the ocean view. The Howdah provides an elevated vantage point from within the Commercial Beachfront in Margate. Lucy is surrounded by high-rise buildings to the north and south and Inland Residential areas to the west. The commercialization of the beachfront is apparent from this vantage point and people gather in restaurants and shops when they are not in the nearby motels and hotels or on the beach recreating or sunbathing. Despite the historic significance of Lucy, the surrounding environment detracts from, rather than contributes to, the visitor's viewing experience.

Sensitivity

Sensitivity Factor	Rating	Rationale
Susceptibility	Low	Despite Lucy's status as a NHL, the setting and view are not significant criteria in its status or importance due to its relocation. The novelty of the structure is the sole draw for visitors and not many people spend time in the Howdah. The development surrounding Lucy does nothing to enhance the viewer experience and ocean views are severely compromised.
Value	High	Lucy's iconic in social media, television, and from an NHL perspective. It is a unique attraction that has been well cared for and has become a beloved icon of Margate and the Jersey Shore.
Sensitivity Rating	**Medium**	**Due to high susceptibility and value, the sensitivity is also high.**

Magnitude

Magnitude Factor	Rating	Rationale
Size and Scale	Medium	With a vertical occupation of 0.47 degrees the WTGs may occupy up to 0.87 percent of the human vertical field of view (55 degrees). The visual prominence rating is 2, which indicates the Project visible scanning in the general direction of the WTGs.
Geographic Extent	Small	The horizon occupation of 38.5 degrees would typically result in a medium geographic extent, but in this case, approximately 25.5 degrees of this is obstructed by a large building. However, WTGs are visible either side of it resulting in approximately 13 degrees of WTG occupation or 10.4 percent of the human field of view.
Duration/ Reversibility	Fair	Long term and fully reversible.
Magnitude Rating	**Small**	**Considering the medium size and scale, and small geographic extent, the magnitude is small.**

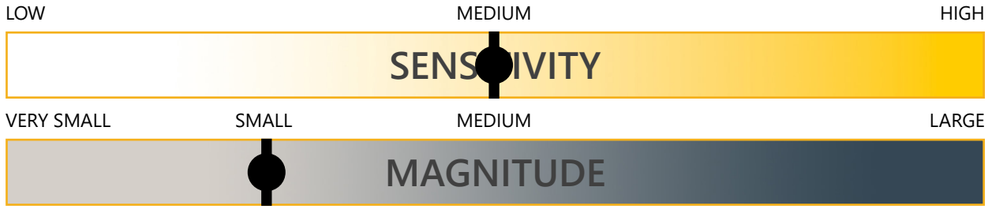

Overall Impact

Minor

Project Contrast:

During clear viewing conditions, the WTGs rotor motion would result in moderate contrasts with the ocean horizon for the portion of the Project that occurs over the ocean horizon. Moderate form, color, and vertical scale contrasts are also possible on the ocean horizon. The contrast with structures would be weak across all impact producing factors.

Existing Conditions

This scale is designed to insure the simulation images are printed at the intended size.

Printed at 100% the resulting simulation size is 15 inches wide by 10 inches high. At this size and focal length, the simulation should be viewed from a distance of 21 inches.

Atlantic Shores Offshore Wind: North (OCS-A 0549)

Outer Continental Shelf – OCS-A 0549

Key Observation Point: MC02 - Lucy the Margate Elephant National Historic Landmark

Attachment E: Photosimulations: Page 248 of 271

Photosimulation (OCS-A 0549)

0 1 in 2 in

This scale is designed to insure the simulation images are printed at the intended size.

Printed at 100% the resulting simulation size is 15 inches wide by 10 inches high. At this size and focal length, the simulation should be viewed from a distance of 21 inches.

Atlantic Shores Offshore Wind: North (OCS-A 0549)

Outer Continental Shelf – OCS-A 0549

Key Observation Point: MC02 - Lucy the Margate Elephant National Historic Landmark

Attachment E: Photosimulations: Page 249 of 271

Existing Conditions

This scale is designed to insure the simulation images are printed at the intended size.

Printed at 100% the resulting simulation size is 15 inches wide by 10 inches high. At this size and focal length, the simulation should be viewed from a distance of 21 inches.

Atlantic Shores Offshore Wind: North (OCS-A 0549)

Outer Continental Shelf – OCS-A 0549

Key Observation Point: MC02 - Lucy the Margate Elephant National Historic Landmark

Attachment E: Photosimulations: Page 250 of 271

Photosimulation (OCS-A 0549)

0 1 in 2 in

This scale is designed to insure the simulation images are printed at the intended size.

Printed at 100% the resulting simulation size is 15 inches wide by 10 inches high. At this size and focal length, the simulation should be viewed from a distance of 21 inches.

Atlantic Shores Offshore Wind: North (OCS-A 0549)

Outer Continental Shelf – OCS-A 0549

Key Observation Point: MC02 - Lucy the Margate Elephant National Historic Landmark

Attachment E: Photosimulations: Page 251 of 271

OC05 Ocean City - East Surf Road Access

Ocean City, Cape May County, New Jersey



The image above is a +/- 124° panorama photograph from Ocean City - East Surf Road Access, panning clockwise from northeast (left) to southeast (right). The yellow rectangle within the photo represents the extent of the photosimulation photo(s).

Context Map

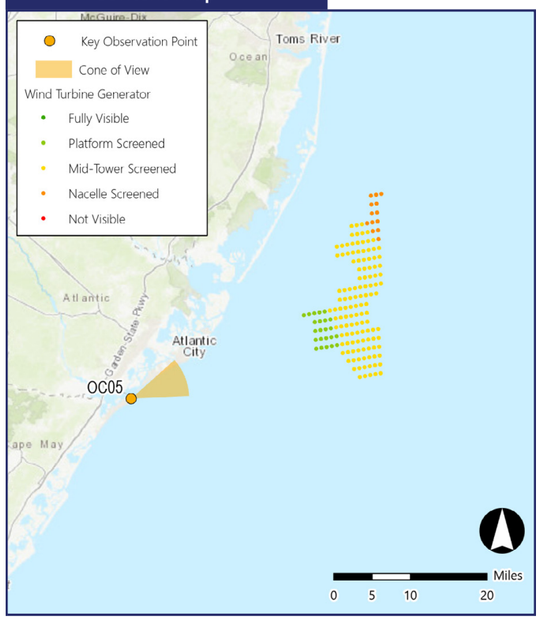

Location Map



Simulation Information

Coordinates:	39.28924°N, 74.55285°W
Character Area:	Residential Beachfront(SCA)
User Group:	L. Residents, Tourists, S. Residents
Direction of View:	East-northeast
Distance to Nearest Visible Turbine:	25.0 miles
Sensitive Resource:	Ocean City Beachfront, New Jersey Coastal Heritage Trail Area

Environmental Information

Date Taken:	09/22/2020
Time:	11:15 AM
Temperature:	63°F
Humidity:	41%
Visibility:	10 miles
Wind Direction:	North-northwest
Wind Speed:	14 mph
Conditions Observed:	Fair

Photograph Information

Camera:	Canon EOS 5D Mark IV
Resolution:	30.4 Megapixels
Focal Length:	50mm
Camera Height:	15.5 feet AMSL

Notes

Printed at 100%, the photosimulations are 15 inches wide by 10 inches high. At this size, the photosimulation(s) should be viewed from a distance of 21 inches.

Simulated Photograph(s)



Photograph ASOW8733

OC05 Ocean City - East Surf Road Access

Ocean City, Cape May County, New Jersey

KOP Information

Primary Field of View:	East
Distance to Closest WTG:	25.0 miles
Camera Height:	15.5 feet
User Groups:	L. Residents, Tourists, S. Residents

Atmospheric Perspective

The effect the atmosphere has on the appearance of an object as viewed from a distance.

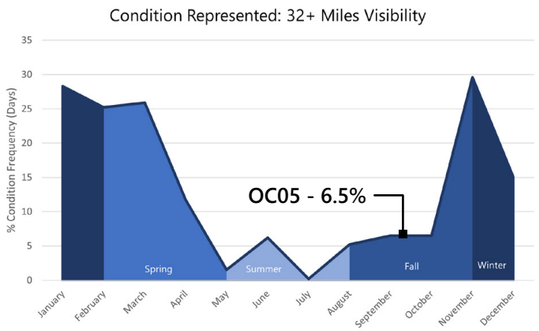

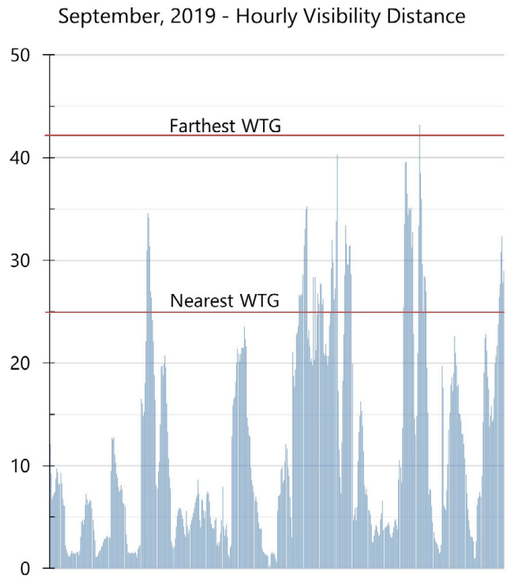

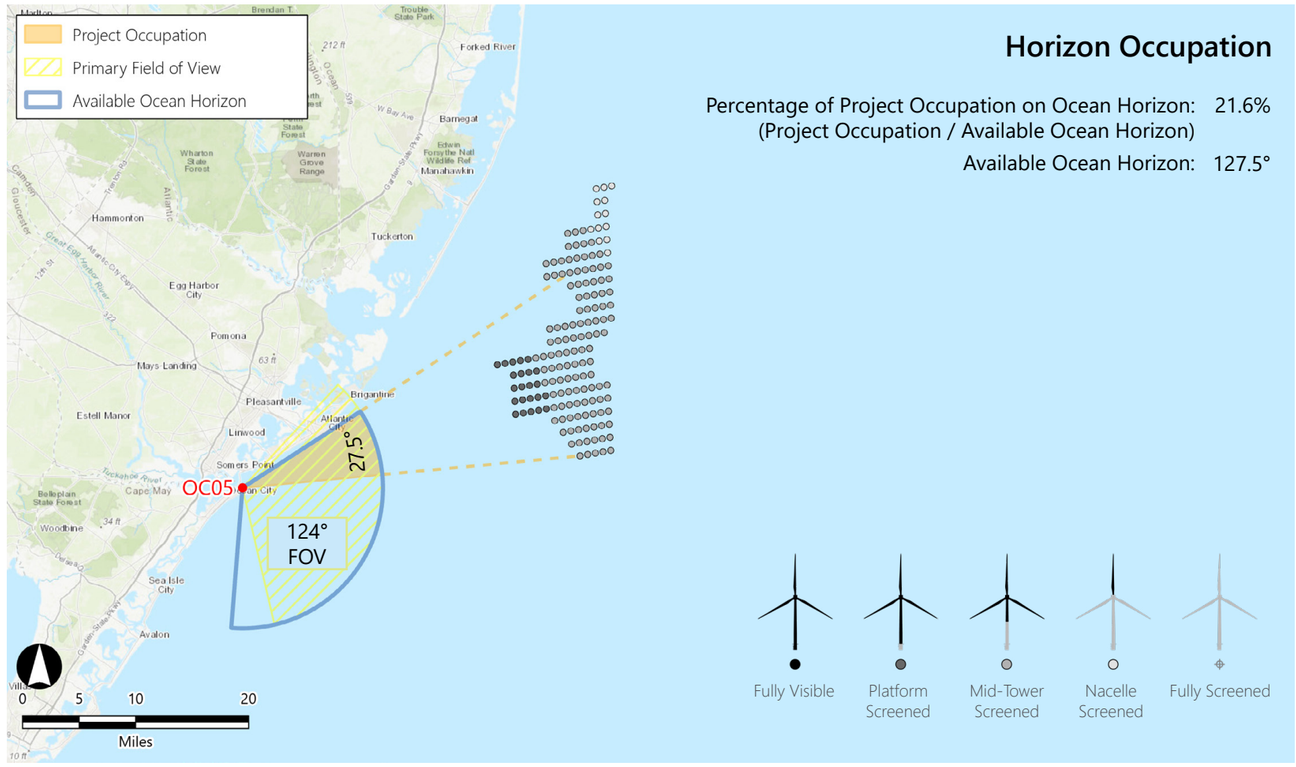

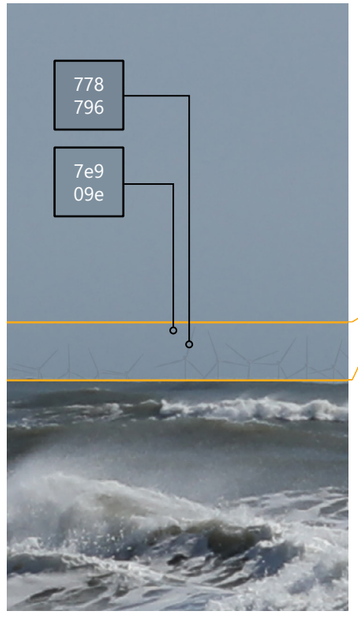



WTG Color Contrast

Color Contrast Rating:

Turbine / Background — 1.11

Lighting Condition:	Side lit
Season:	Fall
Sky Condition:	Fair
Atmospheric Condition:	>10 Miles

SIMILAR VIEWING PARAMETERS:

KOP MC02 Illustrates the project from 22.13 miles in the front lit condition. This provides an indication of how the turbines may appear from this KOP during midday conditions.

Vertical Occupation

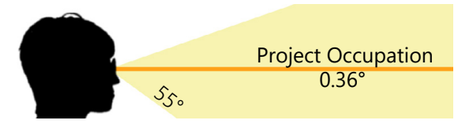

Percentage of Human FOV: 0.65% (0.36° / 55°)
(Considering the nearest visible turbine)

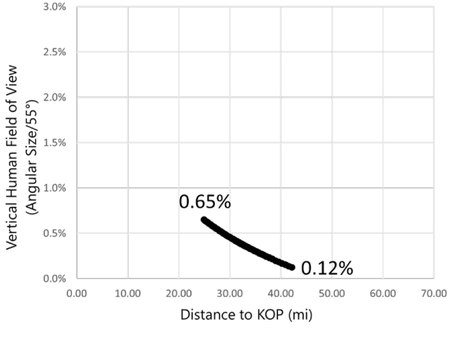

OC05 Ocean City - East Surf Road Access

Ocean City, Cape May County, New Jersey

KOP Information

Primary Field of View/Simulation Direction:	ESE/ENE
Distance to Closest WTG:	25 miles
Camera Height:	15.5 ft
User Groups:	Residents, Tourists
Horizon Occupation (% HFOV):	Small (27.5°, 22.2%)
Vertical Occupation:	Small (0.36°, 0.65%)
Character Area Type:	Seascape
Character Area:	Residential Beachfront

Existing View



Field of View

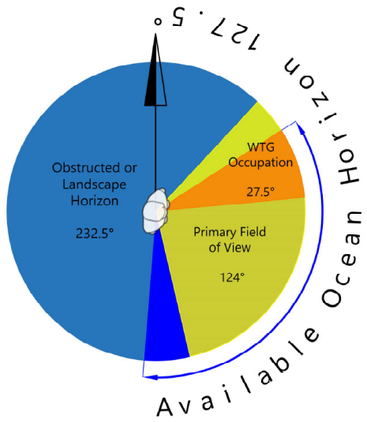

Existing Landscape/ Seascape Character Description:

This KOP is in the Residential Beachfront SCA adjacent to a large, sprawling inland residential community. The KOP is on the beach access path just off East Atlantic Boulevard. The access path is a wooden boardwalk that crosses the dunes. At East Atlantic Boulevard there is head in, street side parking as well as waste disposal facilities and a bike rack. The area is heavily residential, but East Atlantic Boulevard and the dunes provide a big gap between the beach and the developed areas. The beach is expansive and gradually slopes down to the ocean. It the time of the visit, the ocean was very rough with big breaks and white froth consuming a portion of the distant horizon. In the distance, the high-rises in Atlantic City are a major focal point. The Ocean Casino Resort in Atlantic City appears as a solid mass on the ocean horizon at a distance of approximately 8.95 miles.

Sensitivity

Sensitivity Factor	Rating	Rationale
Susceptibility	High	Views from residences and experienced by local/seasonal residents, tourist, and recreational users. Seascape and Ocean views are important to the users.
Value	High	This location has accommodation for larger beach crowds and appears in Online advertisements and guidebooks, etc.
Sensitivity Rating	**High**	**Highly susceptible and high value seascape results in high sensitivity.**

Magnitude

Magnitude Factor	Rating	Rationale
Size and Scale	Small	With a vertical occupation of 0.36 degrees the WTGs may occupy up to 0.65 percent of the human vertical field of view (55 degrees). The visual prominence rating is 3, which indicates the Project may be visible after only a brief glance in the direction of the project facilities
Geographic Extent	Small	The geographic extent is small as indicated by the theoretical horizon occupation of 27.5 degrees which occupies about 22.2 percent of the human horizontal field of view (124 degrees).
Duration/ Reversibility	Fair	Long term and fully reversible.
Magnitude Rating	**Small**	**Small geographic extent and small scale contrast.**

LOW — MEDIUM — HIGH

SENSITIVITY

VERY SMALL — SMALL — MEDIUM — LARGE

MAGNITUDE

Overall Impact

Moderate

Project Contrast:

During clear viewing conditions, the motion of the rotors may attract viewer attention. At times the Project may result in moderate color contrast with the ocean and landforms in the view. Moderate line and form contrasts occur with the ocean, due to the vertical line on the horizon and WTG rotors. Lighting contrast is anticipated to be weak due to the presence of abundant light pollution resulting from Atlantic City which is in the direction of this view.

Existing Conditions

This scale is designed to insure the simulation images are printed at the intended size.

Printed at 100% the resulting simulation size is 15 inches wide by 10 inches high. At this size and focal length, the simulation should be viewed from a distance of 21 inches.

Atlantic Shores Offshore Wind: North (OCS-A 0549)
Outer Continental Shelf – OCS-A 0549
Key Observation Point: OC05 Ocean City - East Surf Road Access
Attachment E: Photosimulations: Page 255 of 271

Photosimulation (OCS-A 0549)

This scale is designed to insure the simulation images are printed at the intended size.

Printed at 100% the resulting simulation size is 15 inches wide by 10 inches high. At this size and focal length, the simulation should be viewed from a distance of 21 inches.

Atlantic Shores Offshore Wind: North (OCS-A 0549)
Outer Continental Shelf – OCS-A 0549
Key Observation Point: OC05 Ocean City - East Surf Road Access
Attachment E: Photosimulations: Page 256 of 271

OC04 Gillian's Wonderland Pier

Ocean City, Cape May County, New Jersey



The image above is a +/- 124° panorama photograph from the beach near Gillian's Wonderland Pier, panning clockwise from north-northeast (left) to southeast (right). The yellow rectangle within the photo represents the extent of the photosimulation photo(s).

Context Map

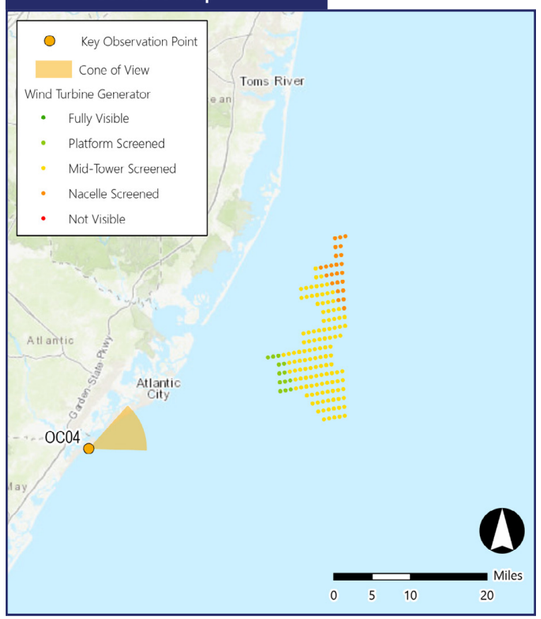

Location Map



Simulation Information

Coordinates:	39.27510°N, 74.56878°W
Character Area:	Commercial Beachfront, Seascape (SCA)
User Group:	L. Residents, Tourists, Fishing Comm., S. Residents
Direction of View:	East-northeast
Distance to Nearest Visible Turbine:	26.1 miles
Sensitive Resource:	Ocean City Beachfront, Pavilion Motor Lodge, Ocean City Music Pier, New Jersey Coastal Heritage Trail Area, EJA

Environmental Information

Date Taken:	09/22/2020
Time:	9:21 AM
Temperature:	63°F
Humidity:	41%
Visibility:	10 miles
Wind Direction:	North-northwest
Wind Speed:	14 mph
Conditions Observed:	Fair

Photograph Information

Camera:	Canon EOS 5D Mark IV
Resolution:	30.4 Megapixels
Focal Length:	50mm
Camera Height:	14.5 feet AMSL

Notes

Printed at 100%, the photosimulations are 15 inches wide by 10 inches high. At this size, the photosimulation(s) should be viewed from a distance of 21 inches.

Simulated Photograph(s)



Photograph D9A8816

OC04 Gillian's Wonderland Amusement

Ocean City, Cape May County, New Jersey

KOP Information

Primary Field of View:	East
Distance to Closest WTG:	26.1 miles
Camera Height:	14.5 feet
User Groups:	L. Residents, Tourists, Fishing Comm., S. Residents

Atmospheric Perspective

The effect the atmosphere has on the appearance of an object as viewed from a distance.

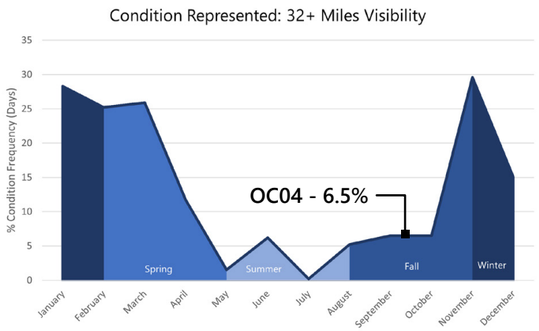

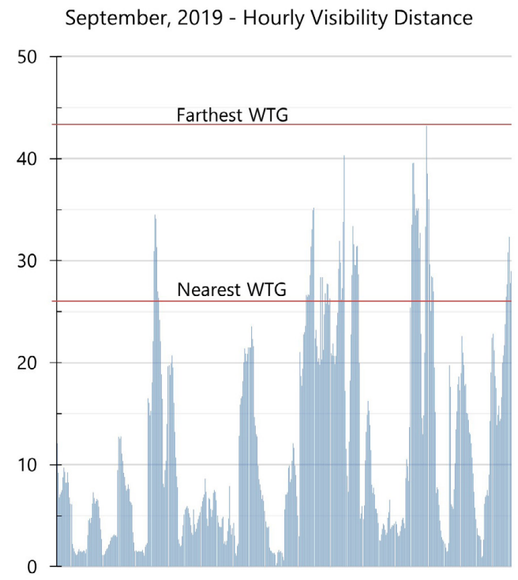

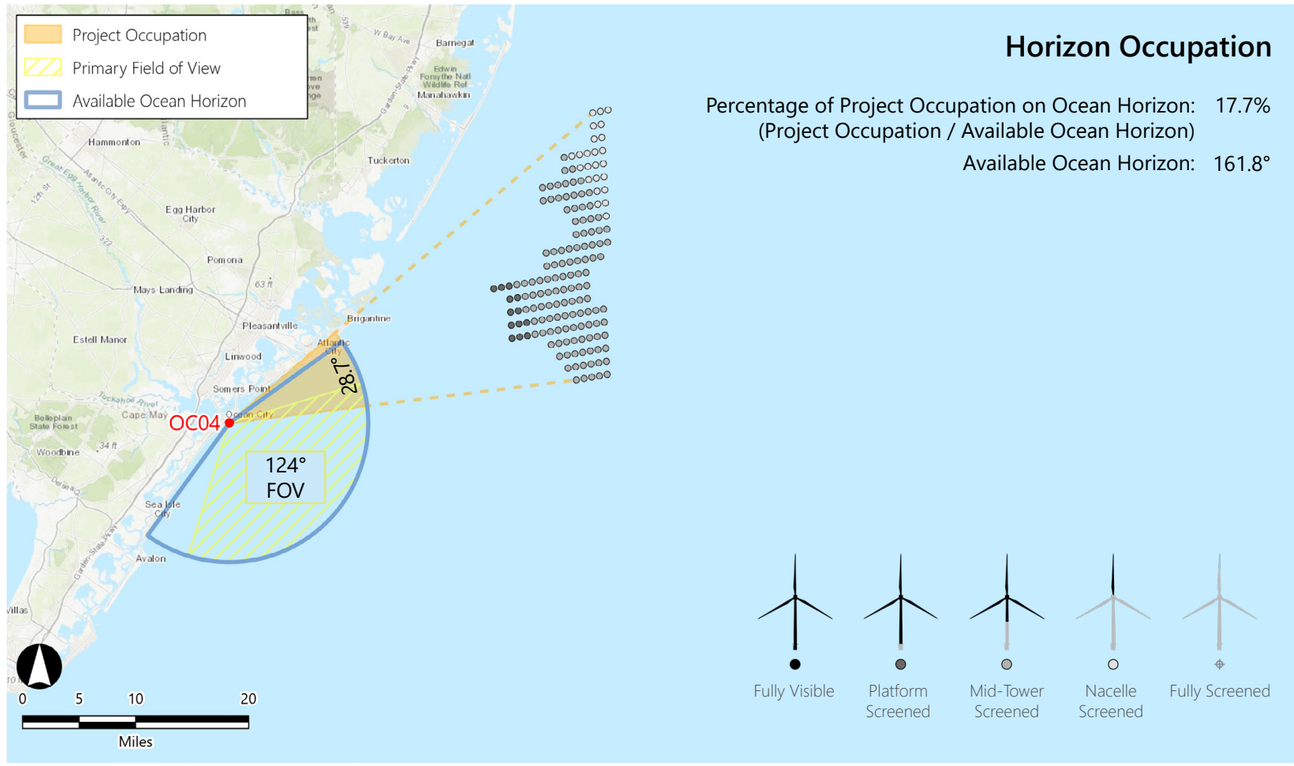

Horizon Occupation

Percentage of Project Occupation on Ocean Horizon: 17.7%
(Project Occupation / Available Ocean Horizon)

Available Ocean Horizon: 161.8°

WTG Color Contrast

Color Contrast Rating:

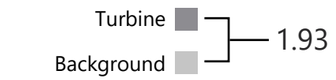

Lighting Condition:	Side lit
Season:	Fall
Sky Condition:	Fair
Atmospheric Condition:	>10 Miles

SIMILAR VIEWING PARAMETERS:

KOP OC05 Illustrates the project from 25.03 miles in the side lit condition. This provides an indication of how the turbines may appear from this KOP during midday conditions.





Vertical Occupation

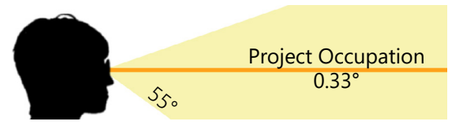

Percentage of Human FOV: 0.59% (0.33° / 55°)
(Considering the nearest visible turbine)

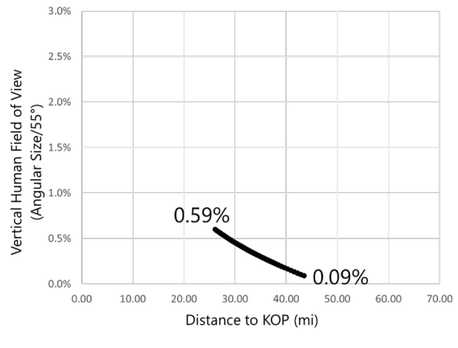

OC04 Gillian's Wonderland Amusement

Ocean City, Cape May County, New Jersey

KOP Information

Primary Field of View/Simulation Direction:	ESE/ENE
Distance to Closest WTG:	26.1 miles
Camera Height:	14.5 ft
User Groups:	Residents, Tourists
Horizon Occupation (% HFOV):	Small (28.7°, 23.1%)
Vertical Occupation:	Small (0.33°, 0.59%)
Character Area Type:	Seascape
Character Area:	Commercial Beachfront

Existing View



Field of View

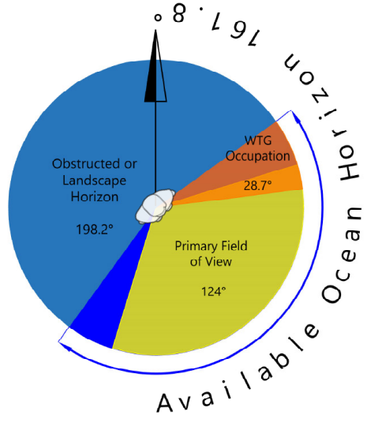

Existing Landscape/ Seascape Character Description:

The Commercial Beachfront Seascape Character Area includes a deep (wide) beach that provides a buffer between the shoreline development and the natural waterfront. The scale of the development contrasts with the natural beach setting, with high-contrast colors, big steel amusement rides, and tall hotels or residential complexes. However, this is a quintessential commercial beachfront example. The dunes provide somewhat of a visual barrier between the development and the beach, and the buildings are not so tall as to detract entirely from the beach setting. However, at night the lighting is overwhelming to the viewers on the dark beach. The existing view to the east from the selected location looks up the beach along the surf line. The beach slopes gently toward the line of breaking waves that angle from the foreground to the background (right to left) across the view. A scattering of people on the beach and the large breaking waves gives the view a dynamic feel. Little of the ocean is visible beyond the surf, but the thin line of dark water behind the waves presents strong contrast with the hazy white sky at the horizon. The sky transitions to blue overhead and, looking into the sun, people on the beach appear strongly backlit.

Sensitivity

Sensitivity Factor	Rating	Rationale
Susceptibility	High	Views from residences and experienced by local/seasonal residents, tourist, and recreational users. Seascape and Ocean views are important to the users.
Value	High	This location has accommodation for larger beach crowds and appears in Online advertisements and guidebooks, etc.
Sensitivity Rating	**High**	**Highly susceptible and high value seascape results in high sensitivity.**

Magnitude

Magnitude Factor	Rating	Rationale
Size and Scale	Small	With a vertical occupation of 0.33 degrees the WTGs may occupy up to 0.59 percent of the human vertical field of view (55 degrees). The visual prominence rating is 2, which indicates the Project may be visible when scanning in the general direction of the project facilities.
Geographic Extent	Small	The geographic extent is small as indicated by the theoretical horizon occupation of 28.7 degrees which occupies about 23.1 percent of the human horizontal field of view (124 degrees).
Duration/ Reversibility	Fair	Long term and fully reversible.
Magnitude Rating	**Small**	**Small geographic extent and small scale contrast.**

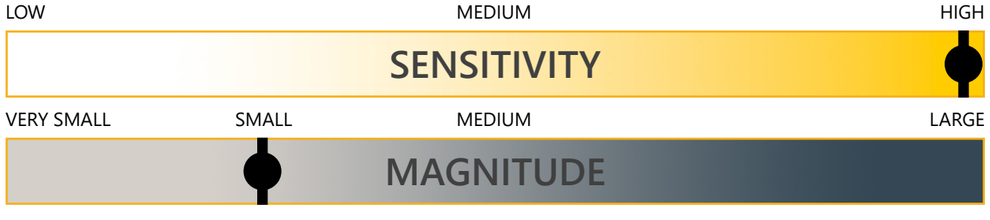

Overall Impact

Moderate

Project Contrast:

During clear viewing conditions, the WTGs result in moderate line, form, and color contrast with the ocean. At times the rotor motion may attract viewer attention. Moderate line, form, motion, and lighting contrasts anticipated with landform due to the viewer orientation. A weak contrast is possible with structures given the presence of the Atlantic City high rises.

Existing Conditions

Printed at 100% the resulting simulation size is 15 inches wide by 10 inches high. At this size and focal length, the simulation should be viewed from a distance of 21 inches.

This scale is designed to insure the simulation images are printed at the intended size.

Atlantic Shores Offshore Wind: North (OCS-A 0549)
Outer Continental Shelf – OCS-A 0549
Key Observation Point OC04 - Gillian's Wonderland Pier
Attachment E: Photosimulations: Page 260 of 271

Photosimulation (OCS-A 0549)

This scale is designed to insure the simulation images are printed at the intended size.

Printed at 100% the resulting simulation size is 15 inches wide by 10 inches high. At this size and focal length, the simulation should be viewed from a distance of 21 inches.

Atlantic Shores Offshore Wind: North (OCS-A 0549)
Outer Continental Shelf – OCS-A 0549
Key Observation Point OC04 - Gillian's Wonderland Pier
Attachment E: Photosimulations: Page 261 of 271

SIC04 Townsends Inlet Beach

Sea Isle City, Cape May County, New Jersey



The image above is a +/- 124° panorama photograph from Townsends Inlet Beach, panning clockwise from north (left) to east (right).
The yellow rectangle within the photo represents the extent of the photosimulation photo(s).

Context Map

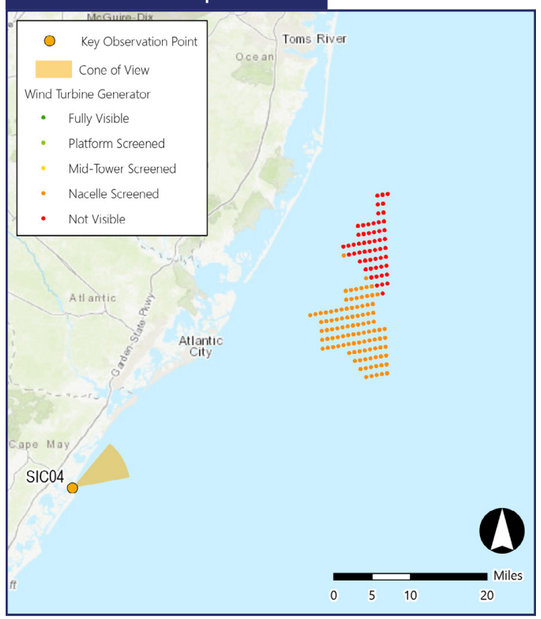

Location Map

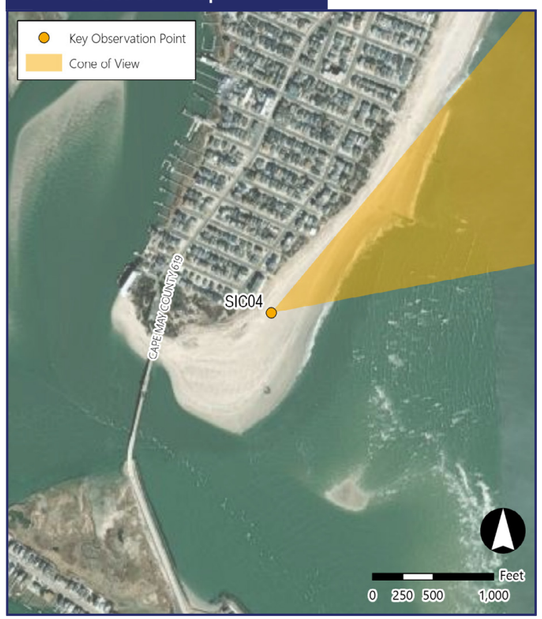

Simulation Information

Coordinates:	39.12094°N, 74.71214°W
Character Area:	Residential Beachfront, Seascape (SCA)
User Group:	L. Residents, Tourists, S. Residents
Direction of View:	Northeast
Distance to Nearest Visible Turbine:	37.4 miles
Sensitive Resource:	New Jersey Coastal Heritage Trail Area, Townsend Inlet Bridge (SI&A # 3100003), Sea Isle City Beach Dune Upland, Sea Isle City Municipal Beach

Environmental Information

Date Taken:	08/18/2023
Time:	11:13 AM
Temperature:	79°F
Humidity:	60%
Visibility:	10 miles
Wind Direction:	West-northwest
Wind Speed:	18 mph
Conditions Observed:	Fair

Photograph Information

Camera:	Canon EOS 5D Mark IV
Resolution:	30.4 Megapixels
Focal Length:	50mm
Camera Height:	11.0 feet AMSL

Notes

Printed at 100%, the photosimulations are 15 inches wide by 10 inches high. At this size, the photosimulation(s) should be viewed from a distance of 21 inches.

Simulated Photograph(s)



Photograph ASOW0495

SIC04 Townsends Inlet Beach

Sea Isle City, Cape May County, New Jersey

KOP Information

Primary Field of View:	East
Distance to Closest WTG:	37.4 miles
Camera Height:	11.0 feet
User Groups:	L. Residents, Tourists, S. Residents

Atmospheric Perspective

The effect the atmosphere has on the appearance of an object as viewed from a distance.

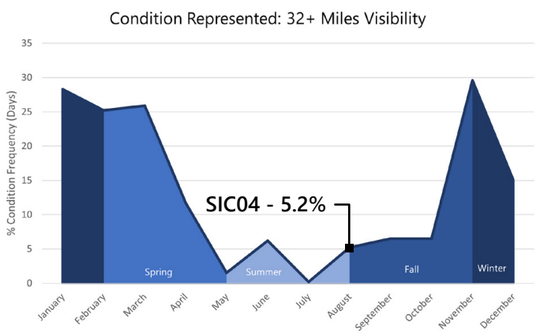

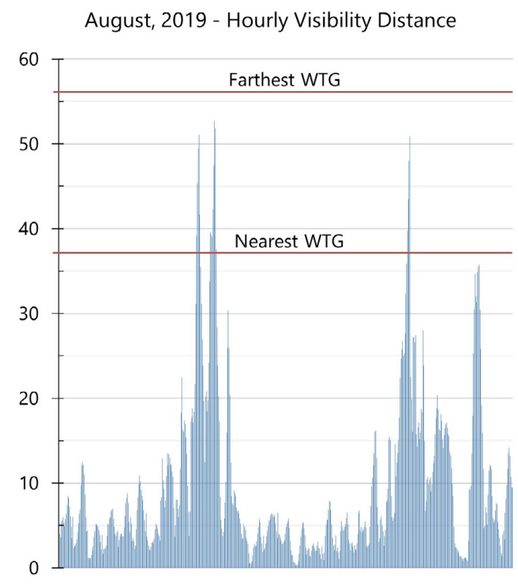

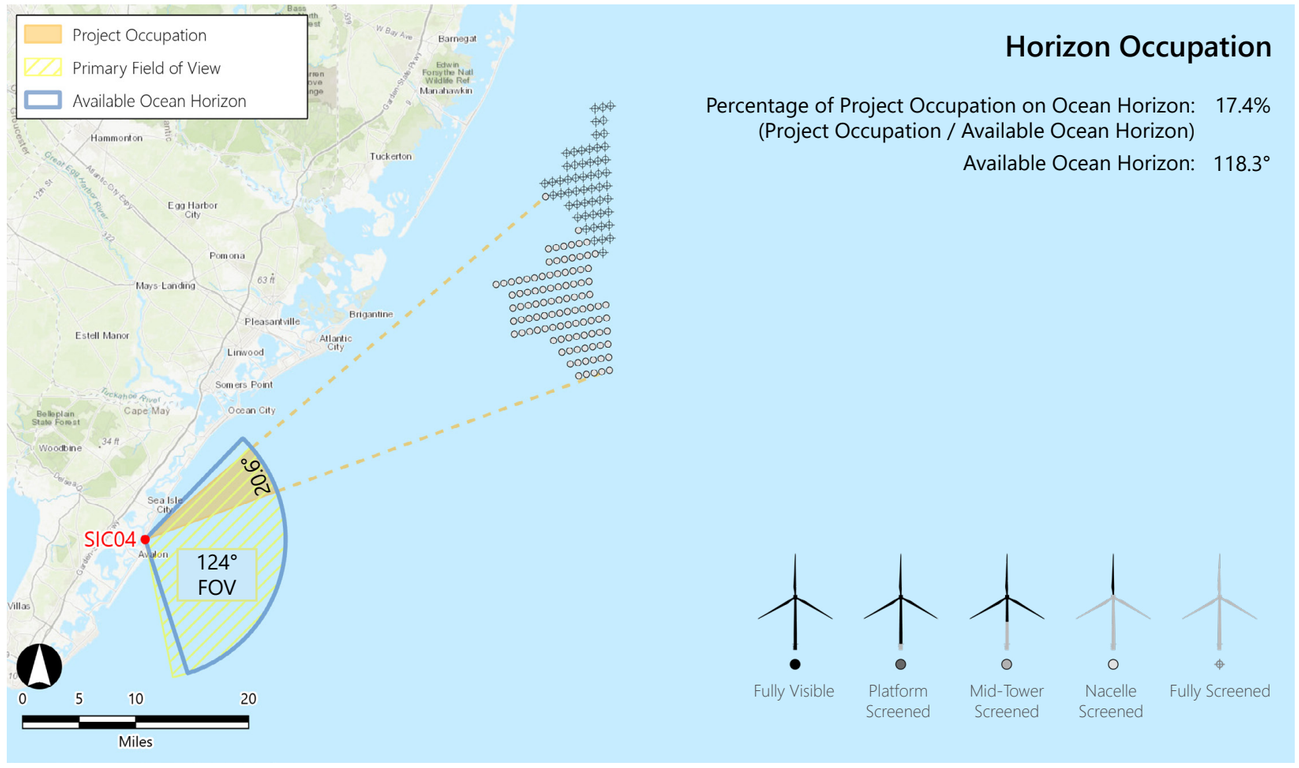

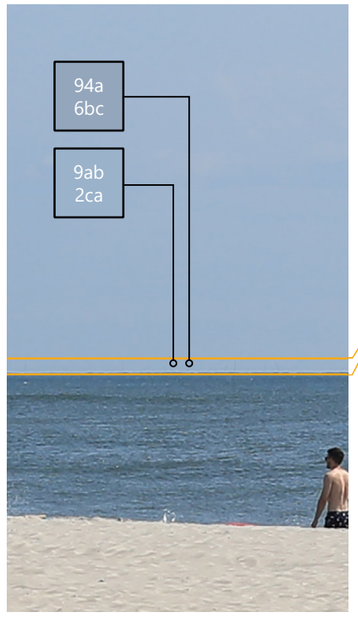



WTG Color Contrast

Color Contrast Rating:

Turbine / Background: 1.13

Lighting Condition:	Front lit
Season:	Summer
Sky Condition:	Fair
Atmospheric Condition:	>10 Miles

SIMILAR VIEWING PARAMETERS:

KOP APC02 Illustrates the project from 37.98 miles in the back lit condition. This provides an indication of how the turbines may appear from this KOP during afternoon conditions.

Vertical Occupation

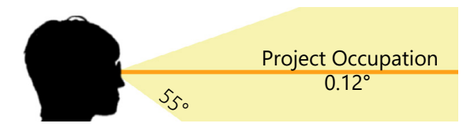

Percentage of Human FOV: 0.23% (0.12° / 55°)
(Considering the nearest visible turbine)

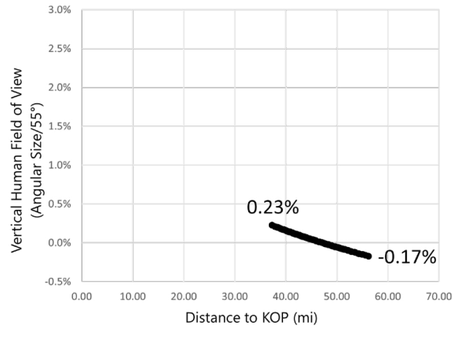

SIC04 Townsends Inlet Beach

Sea Isle City, Cape May County, New Jersey

KOP Information

Primary Field of View/Simulation Direction:	East/NE
Distance to Closest WTG:	37.4 miles
Camera Height:	11 ft
User Groups:	L. Residents, Tourists, S. Resident
Horizon Occupation (% HFOV):	Small (20.6°, 16.6%)
Vertical Occupation:	Small (0.12°, 0.23%)
Character Area Type:	Seascape
Character Area:	Residential Beachfront

Existing View



Field of View

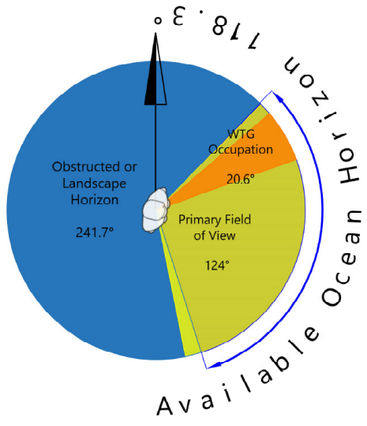

Existing Landscape/ Seascape Character Description:

Sea Isle City is a unique Beachfront Residential community in that there has been significant effort in protecting the forested dune ecosystem. In many areas (not the KOP in particular) the dunes and forest vegetation screen inland development making the beach and shoreline appear more natural and pristine. At the KOP, there are indications of this, but the forested areas are less frequent exposing viewers to the shoreline development, which is completely out of scale with the natural features in the view. The KOP occurs along a relative wide beach which extends eastward from the undulating vegetated dunes. Beyond the dunes, large closely situated homes line the shore, completely blocking out inland views. The structures range in size, but some appear to be up to five storys and support multiple residential units. This Residential Beachfront has substantially more healthy dune vegetation further north of the KOP, including a forest buffer between the homes and the beach. The ocean, calm on the day of the visit, creates a perfectly flat and untouched horizon with the light blue to white sky.

Sensitivity

Sensitivity Factor	Rating	Rationale
Susceptibility	High	Views from residences and experienced by local/seasonal residents, tourist, and recreational users. Seascape and Ocean views are important to the users.
Value	High	Sea Isle City clearly places value on the beach. They have expended significant effort in making connective corridors from the parking area at Waterfront Park and they are engaged in dune preservation activities, including interpretive signage, planting, and re-nourishing.
Sensitivity Rating	**High**	**Highly susceptible and moderate value seascape results in high sensitivity.**

Magnitude

Magnitude Factor	Rating	Rationale
Size and Scale	Very Small	With a vertical occupation of 0.12 degrees the WTGs may occupy up to 0.23 percent of the human vertical field of view (55 degrees). The visual prominence rating is 1, which indicates the Project is only visible after extended close viewing.
Geographic Extent	Small	The geographic extent is small as indicated by the horizon occupation of 20.6 degrees which occupies about 16.6 percent of the human horizontal field of view (124 degrees).
Duration/ Reversibility	Fair	Long term and fully reversible.
Magnitude Rating	**Very Small**	**Small geographic extent and very small scale contrast.**

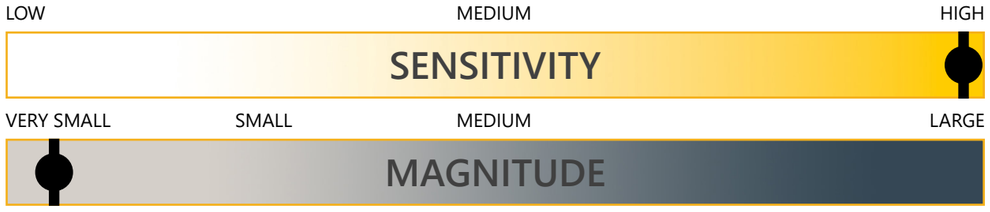

Overall Impact

Minor

Project Contrast:

During extremely clear viewing conditions, the WTGs present weak line, form, and color contrast with the ocean. The significant distance presents atmospheric diffusion of the light, causing the WTG blades to become extremely difficult to see. Under the majority of viewing conditions, the Project will not be visible.

Existing Conditions

This scale is designed to insure the simulation images are printed at the intended size.

Printed at 100% the resulting simulation size is 15 inches wide by 10 inches high. At this size and focal length, the simulation should be viewed from a distance of 21 inches.

Atlantic Shores Offshore Wind: North (OCS-A 0549)

Outer Continental Shelf – OCS-A 0549

Key Observation Point: SIC04 Townsends Inlet Beach

Attachment E: Photosimulations: Page 265 of 271

Photosimulation (OCS-A 0549)

0 1 in 2 in

This scale is designed to insure the simulation images are printed at the intended size.

Printed at 100% the resulting simulation size is 15 inches wide by 10 inches high. At this size and focal length, the simulation should be viewed from a distance of 21 inches.

Atlantic Shores Offshore Wind: North (OCS-A 0549)
Outer Continental Shelf – OCS-A 0549
Key Observation Point: SIC04 Townsends Inlet Beach
Attachment E: Photosimulations: Page 266 of 271

SHB02 Stone Harbor Point

Stone Harbor Borough, Cape May County, New Jersey



The image above is a +/- 124° panorama photograph from Stone Harbor Point, panning clockwise from northeast (left) to southeast (right). The yellow rectangle within the photo represents the extent of the photosimulation photo(s).

Context Map

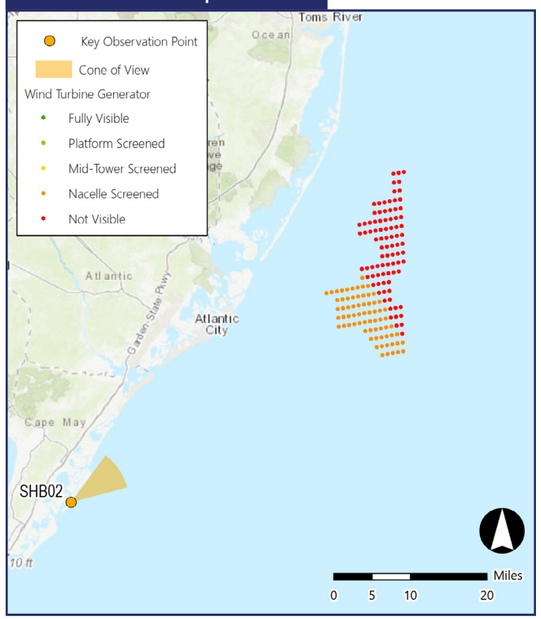

Location Map

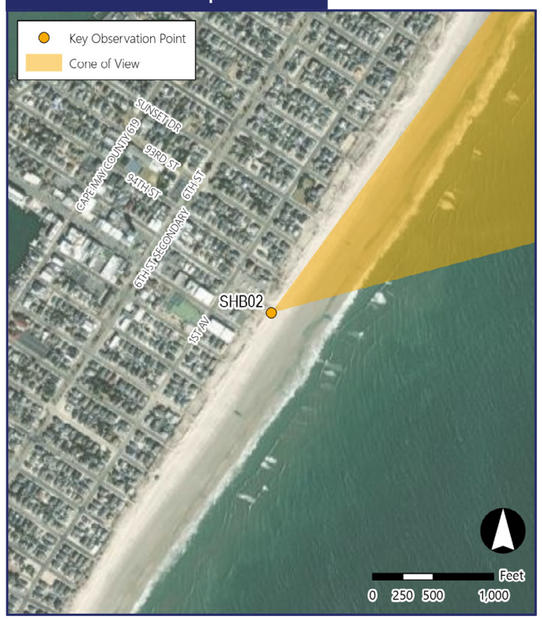

Simulation Information

Coordinates:	39.05242°N, 74.75490°W
Character Area:	Residential Beachfront (SCA)
User Group:	L. Residents, Tourists, S. Residents
Direction of View:	Northeast
Distance to Nearest Visible Turbine:	41.8 miles
Sensitive Resource:	New Jersey Coastal Heritage Trail Area

Environmental Information

Date Taken:	09/23/2020
Time:	8:14 AM
Temperature:	56°F
Humidity:	67%
Visibility:	10 miles
Wind Direction:	West
Wind Speed:	9 mph
Conditions Observed:	Fair

Photograph Information

Camera:	Canon EOS 5D Mark IV
Resolution:	30.4 Megapixels
Focal Length:	50mm
Camera Height:	15.9 feet AMSL

Notes

Printed at 100%, the photosimulations are 15 inches wide by 10 inches high. At this size, the photosimulation(s) should be viewed from a distance of 21 inches.

Simulated Photograph(s)



Photograph ASOW9563

SHB02 Stone Harbor Point

Stone Harbor Borough, Cape May County, New Jersey

KOP Information

Primary Field of View:	East
Distance to Closest WTG:	41.8 miles
Camera Height:	15.9 feet
User Groups:	L. Residents, Tourists, S. Residents

Atmospheric Perspective

The effect the atmosphere has on the appearance of an object as viewed from a distance.

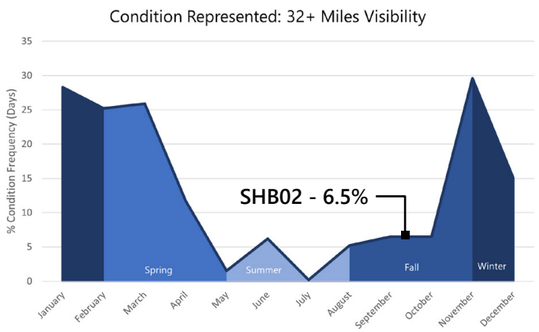

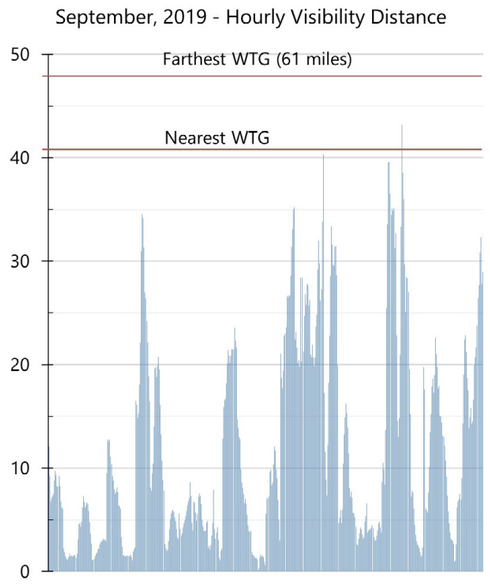

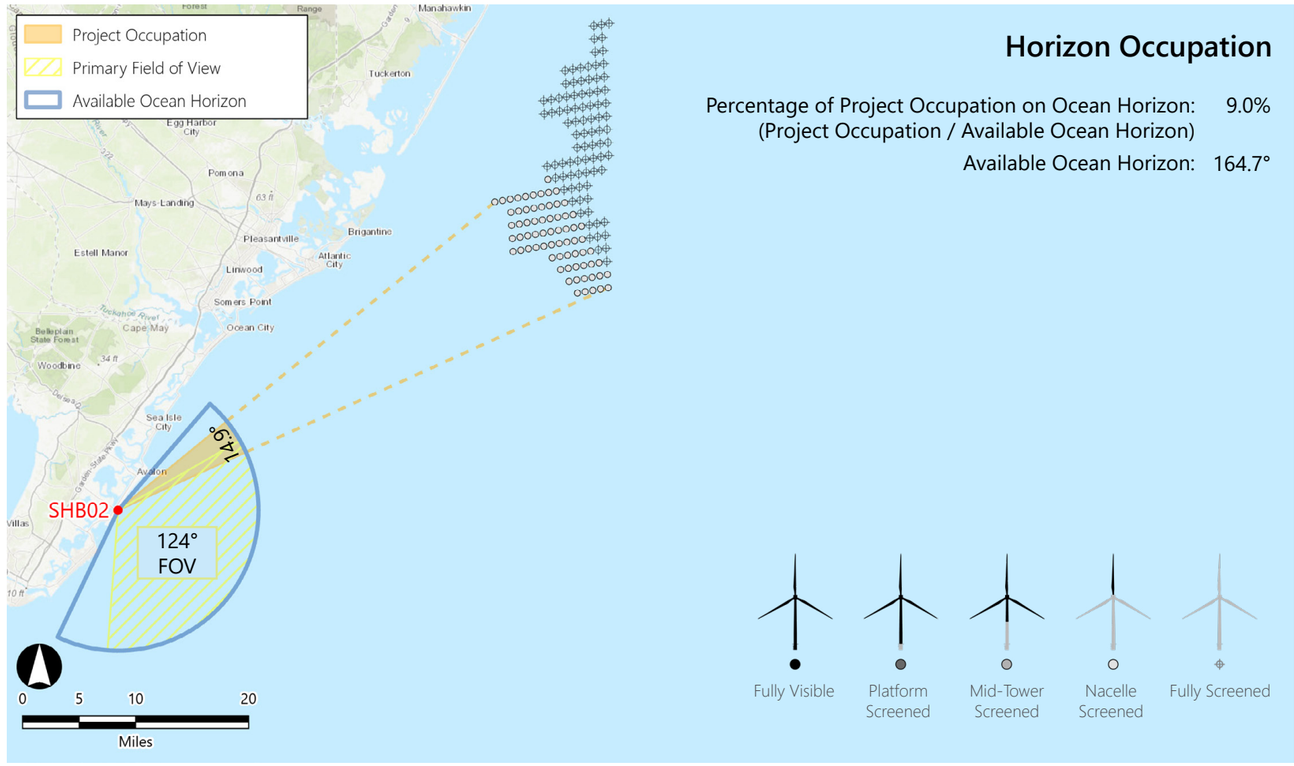



WTG Color Contrast

Color Contrast Rating:

Turbine / Background — 1.23

Lighting Condition:	Side lit
Season:	Fall
Sky Condition:	Fair
Atmospheric Condition:	>10 Miles

SIMILAR VIEWING PARAMETERS:

There are no other KOPs within the distance threshold represented by this KOP.

Vertical Occupation

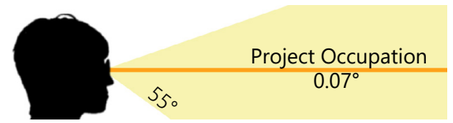

Percentage of Human FOV: 0.14% (0.07° / 55°)
(Considering the nearest visible turbine)

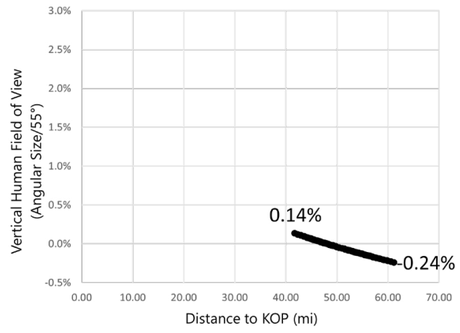

SHB02 Stone Harbor Point

Stone Harbor Borough, Cape May County, New Jersey

KOP Information

Primary Field of View/Simulation Direction:	East/NE
Distance to Closest WTG:	41.8 miles
Camera Height:	15.9 ft
User Groups:	L. Residents, Tourists, S. Resident
Horizon Occupation (% HFOV):	Small (14.9°, 12.0%)
Vertical Occupation:	Small (0.07°, 0.14%)
Character Area Type:	Seascape
Character Area:	Residential Beachfront

Existing View



Field of View

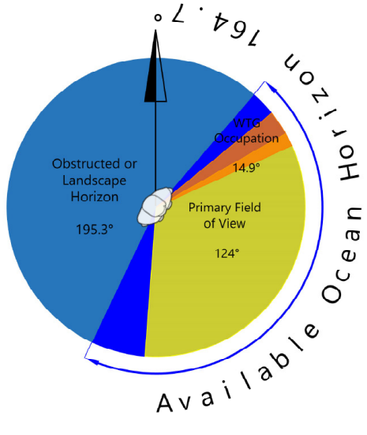

Existing Landscape/ Seascape Character Description:

Stone Harbor Point is a Beachfront Residential community with typical access points through the large, wide dunes. In this area, the homes have a significant setback from the beach. This is either by design, or the area is receiving regular, natural beach nourishment, which essentially adds landmass to the beach, extending it further into the ocean. This setback results in a slightly more natural beachfront because the dunes can screen a greater portion of the inland development when viewed from beach level. The inshore is made up of primarily single-family homes, and multi-family complexes or condominiums. A few blocks inland there are shops, recreation facilities, and inland residential areas. The KOP is on the beach access path near the Town's beach tag office. The view includes densely situated homes on the shoreline and inland that vary from 2-4 storys. Most are modern colonial, cape, and Victorian inspired designs. The oceanfront homes have decks situated on the east side of the house and large windows to take advantage of ocean views. The dunes are large, undulating masses that have variable vegetation coverage. The beach consists of a moderately wide, sandy stretch that slopes down to the ocean. The break has large swells just off the beach, but the shoreline interface is shallow and calm. In the distance, the Ocean Casino Resort (28.1 mi. distant) can barely be seen on the horizon.

Sensitivity

Sensitivity Factor	Rating	Rationale
Susceptibility	High	Views from residences and experienced by local/seasonal residents, tourist, and recreational users. Seascape and Ocean views are important to the users.
Value	High	Sea Isle City clearly places value on the beach. They have expended significant effort in making connective corridors from the parking area at Waterfront Park and they are engaged in dune preservation activities, including interpretive signage, planting, and re-nourishing.
Sensitivity Rating	**High**	**Highly susceptible and moderate value seascape results in high sensitivity.**

Magnitude

Magnitude Factor	Rating	Rationale
Size and Scale	None	With a vertical occupation of 0.07 degrees the WTGs may occupy up to 0.14 percent of the human vertical field of view (55 degrees). There is no visual prominence rating because the WTGs can not be seen at this distance.
Geographic Extent	NA	The geographic extent is small as indicated by the theoretical horizon occupation of 14.9 degrees which occupies about 12 percent of the human horizontal field of view (124 degrees).
Duration/ Reversibility	NA	Long term and fully reversible.
Magnitude Rating	**NA**	**Small geographic extent and very small scale contrast.**

LOW — MEDIUM — HIGH

SENSITIVITY

VERY SMALL — SMALL — MEDIUM — LARGE

MAGNITUDE

Overall Impact

Negligible

Project Contrast:

At a distance of 41.8 miles, the circumstance under which the WTGs could become visible will be so rare and for such a short duration that will be impossible for viewers to be affected by their presence.

Existing Conditions

This scale is designed to insure the simulation images are printed at the intended size.

Printed at 100% the resulting simulation size is 15 inches wide by 10 inches high. At this size and focal length, the simulation should be viewed from a distance of 21 inches.

Atlantic Shores Offshore Wind: North (OCS-A 0549)
Outer Continental Shelf – OCS-A 0549
Key Observation Point: SHB02 Stone Harbor Point
Attachment E: Photosimulations: Page 270 of 271

Photosimulation (OCS-A 0549)

This scale is designed to insure the simulation images are printed at the intended size.

Printed at 100% the resulting simulation size is 15 inches wide by 10 inches high. At this size and focal length, the simulation should be viewed from a distance of 21 inches.

Atlantic Shores Offshore Wind: North (OCS-A 0549)
Outer Continental Shelf – OCS-A 0549
Key Observation Point: SHB02 Stone Harbor Point
Attachment E: Photosimulations: Page 271 of 271

ATTACHMENT F
All Parcels Reviewed

Attachment F-All Properties Reviewed

Survey ID	Property Name	Address	Municipality	NRHP Status
619	John Doughty House	40 North Shore Road	Absecon City	NRHP-Listed
9279	North Shore Road Historic District	N. Shore Road roughly bounded by Creek Road to the south and the town line to the north.	Absecon City	NRHP-Eligible (NJHPO-Determined)
13978	Resource at NJ Parcel 0101_171.01_2.01	401 REED ROAD	Absecon City	Not Eligible (EDR-Recommended)
13978 5	Resource at NJ Parcel 0101_171.01_1	407 REED ROAD	Absecon City	Not Eligible (EDR-Recommended)
13978 0	Resource at NJ Parcel 0101_164_15	72 NATALIE TERRACE	Absecon City	Not Eligible (EDR-Recommended)
16072	Resource at NJ Parcel 0101_24_12	622 HAY ROAD	Absecon City	Not Eligible (EDR-Recommended)
16072 4	Resource at NJ Parcel 0101_24_6	1 HOWLETT LANE	Absecon City	Not Eligible (EDR-Recommended)
30012	Asbury Park Casino and Carousel	104-108 Asbury Avenue	Asbury Park City	NRHP-Eligible (NJHPO-Determined)
30012 8	Asbury Park Convention Hall	1300 Ocean Avenue	Asbury Park City	NRHP-Listed
30015 5	Howard Johnson's Pavilion	Ocean Avenue at Fifth Avenue	Asbury Park City	NRHP-Eligible (NJHPO-Determined)
6635	Million Dollar Pier	1 Atlantic Ocean	Atlantic City	NRHP-Eligible (EDR-Recommended)
30	The Strand and Marine Apartments	3821-3825 Boardwalk Ave.	Atlantic City	Nonextant
99	Atlantic City High School	29 South Ohio Avenue/1809 Pacific Avenue	Atlantic City	Nonextant
512	Riviera Apartments	116 South Raleigh Avenue	Atlantic City	NRHP-Eligible (NJHPO-Determined)
70000 5	Claridge Hotel	120 South Indiana Avenue	Atlantic City	NRHP-Eligible (NJHPO-Determined)
634	Segal Building	1200 Atlantic Avenue	Atlantic City	NRHP-Listed
16161 5	Central Pier	1400 Boardwalk	Atlantic City	NRHP-Eligible (NJHPO-Determined)
168	Atlantic City Post Office	1701 Pacific Avenue	Atlantic City	Nonextant
169	Church of the Ascension	1601 Pacific Avenue	Atlantic City	Nonextant
170	St. Nicholas of Tolentine Church	1409-1421 Pacific Avenue	Atlantic City	NRHP-Listed
171	Santa Rita Apartments	66 South Carolina Avenue	Atlantic City	Nonextant
172	Friends Meeting House	1212 Pacific Avenue	Atlantic City	Nonextant
173	Federal Building and Post Office	1022 Pacific Avenue	Atlantic City	Nonextant
511	Beth Kehillah Synagogue Building (H.G. Rosin Senior Center)	901 Pacific Avenue	Atlantic City	Nonextant
9070	Liberty Hotel	1519 Baltic Avenue	Atlantic City	NRHP-Listed
552	Auditorium Pier (Steeplechase Pier)	1100 Boardwalk (corner of Pennsylvania Avenue and the boardwalk)	Atlantic City	Nonextant
558	Garden Pier	600 Boardwalk (corner of New Jersey Avenue and the boardwalk)	Atlantic City	Contributing Resource to the Atlantic City Boardwalk Historic District
103	Administration Building for the Board of Education	1809 Pacific Avenue	Atlantic City	NRHP-Eligible (NJHPO-Determined)
221314	Equitable Trust Bank Building 2030 Atlantic Avenue	2030 Atlantic Avenue	Atlantic City	NRHP-Eligible (BOEM-Determined)
139	Ritz Carlton Hotel	2715 Boardwalk	Atlantic City	NRHP-Eligible (NJHPO-Determined)
625	2-6 South Virginia Avenue	2-6 South Virginia Avenue	Atlantic City	Nonextant
627	Union Railroad Station (Bus Station)	2101 Arctic Avenue	Atlantic City	Nonextant
629	1315 Pacific Avenue	1315 Pacific Avenue	Atlantic City	Not Eligible (EDR-Recommended)
630	Blenhiem Hotel	Boardwalk and Ohio Avenue	Atlantic City	Nonextant
29	The Knife and Fork Inn	3600 Atlantic Avenue	Atlantic City	NRHP-Eligible (NJHPO-Determined)
645	419 Carson Avenue	419 Carson Avenue	Atlantic City	NRHP-Eligible (NJHPO-Determined)
579	USCG Station Atlantic City	900 Beach Thorofare	Atlantic City	NRHP-Eligible (NJHPO-Determined)
3089	2 S Maine Avenue	2 S Maine Avenue	Atlantic City	Nonextant
622	Warner Theatre (façade)	Atlantic City Boardwalk between Michigan and Arkansas Avenues	Atlantic City	NRHP-Eligible (NJHPO-Determined)
8114	Atlantic City Airport/Bader Field	601 N ALBANY AVE	Atlantic City	Not Eligible (EDR-Recommended)
134	Atlantic City Convention Hall	Boardwalk between Pacific, Mississippi, and Florida Avenues	Atlantic City	National Historic Landmark
9312	Atlantic City Boardwalk Historic District	Boardwalk roughly bounded by S. Georgia Avenue to the southwest and Garden Pier to the northeast.	Atlantic City	NRHP-Eligible (NJHPO-Determined)
9280	South Maine Avenue Streetscape		Atlantic City	Nonextant
635	Shelburne Hotel	Michigan Avenue and the Boardwalk	Atlantic City	Nonextant
9284	Atlantic City Beautiful Historic District	N. Connecticut Avenue roughly bounded by N. Massachusetts, N. New Jersey, Barret, and Adriatic Avenues	Atlantic City	NRHP-Eligible (NJHPO-Determined)
70000 3	Missouri Avenue Beach (Chicken Bone Beach)	N/A	Atlantic City	NRHP-Eligible (EDR-Recommended)
99934		Richmond and Atlantic Avenues	Atlantic City	Not Eligible (EDR-Recommended)
161209	Resource at NJ Parcel 0102_1_161	600 BOARDWALK	Atlantic City	Contributing Resource to the Atlantic City Boardwalk Historic District
9329	Northside Institutional Historic District	N/A	Atlantic City	NRHP-Listed
16283 0	Atlantic Villa Apartments	818 N MARYLAND AVE #K	Atlantic City	Not Eligible (EDR-Recommended)
16283 3	Resource at NJ Parcel 0102_567_1	701 N MARYLAND AVE	Atlantic City	Not Eligible (EDR-Recommended)
16590	Resource at NJ Parcel 0102_795_40	1601 ALBANY AVE	Atlantic City	Not Eligible (EDR-Recommended)
16869 3	Raised boardwalk	RICHARDS & FREDERICKSBURG	Atlantic City	Not Eligible (EDR-Recommended)
220905	Garnder's Basin	800 N. New Hampshire Ave.	Atlantic City	Not Eligible (EDR-Recommended)
623	Absecon Lighthouse	Pacific and Rhode Island Avenues	Atlantic City	NRHP-Listed
221432	Ocean One Mall Pier Along tidal zone of beach, Arkansas Avenue	Along tidal zone of beach, Arkansas Avenue	Atlantic City	Not Eligible (EDR-Recommended)
221433	Timber heads Along tidal zone of beach, Ocean One Mall Pier, 25' north of Mall Pier	Along tidal zone of beach, Ocean One Mall Pier, 25' north of Mall Pier	Atlantic City	Not Eligible (EDR-Recommended)
221435	Outflow pipe Along tidal zone of beach, Central Pier, 35' south of Pier	Along tidal zone of beach, Central Pier, 35' south of Pier	Atlantic City	Not Eligible (EDR-Recommended)
221436	Timber bulkhead groin Along tidal zone of beach, Central Pier, 15' south of Pier	Along tidal zone of beach, Central Pier, 15' south of Pier	Atlantic City	Not Eligible (EDR-Recommended)
221437	Central Pier Along tidal zone of beach, Tennessee Avenue	Along tidal zone of beach, Tennessee Avenue	Atlantic City	Not Eligible (EDR-Recommended)
221438	Stone jetty/groin Along tidal zone of beach, Central Pier, 60' north of Pier	Along tidal zone of beach, Central Pier, 60' north of Pier	Atlantic City	Not Eligible (EDR-Recommended)
221439	Timber bulkhead groin Along tidal zone of beach, between Mansion & South Carolina Avenues	Along tidal zone of beach, between Mansion & South Carolina Avenues	Atlantic City	Not Eligible (EDR-Recommended)
221440	Outflow pipe Along tidal zone of beach, Steeplechase Pier, 20' south of Pier	Along tidal zone of beach, Steeplechase Pier, 20' south of Pier	Atlantic City	Not Eligible (EDR-Recommended)
221441	Wooden bulkhead groin Along tidal zone of beach, Steep Pier, 20' south of Pier	Along tidal zone of beach, Steep Pier, 20' south of Pier	Atlantic City	Not Eligible (EDR-Recommended)
221442	Steel Pier Along tidal zone of beach, Steel Pier	Along tidal zone of beach, Steel Pier	Atlantic City	Nonextant
221443	Outflow pipe Along tidal zone of beach, Steel Pier, 50' north of Pier	Along tidal zone of beach, Steel Pier, 50' north of Pier	Atlantic City	Not Eligible (EDR-Recommended)
221444	Outflow pipe with timber bulkhead Along tidal zone of beach, south side of Showboat Casino	Along tidal zone of beach, south side of Showboat Casino	Atlantic City	Not Eligible (EDR-Recommended)
221445	Concrete Pilings Along tidal zone of beach, north side of Showboat Casino	Along tidal zone of beach, north side of Showboat Casino	Atlantic City	Not Eligible (EDR-Recommended)
221447	Stone jetty/groin Along tidal zone of beach, Massachusetts Avenue	Along tidal zone of beach, Massachusetts Avenue	Atlantic City	Not Eligible (EDR-Recommended)
221448	Stone jetty/groin Along tidal zone of beach, Victoria Avenue	Along tidal zone of beach, Victoria Avenue	Atlantic City	Not Eligible (EDR-Recommended)
133	World War I Memorial (Soldiers and Sailors Monument)	South Albany Avenue, Ventnor Avenue and O'Donnell Parkway	Atlantic City	NRHP-Listed
9170	U.S. Route 30 Bridge (SI&A # 0103-152)	U.S. Route 30 (Absecon Boulevard) over Beach Thorofare	Atlantic City	NRHP-Eligible (NJHPO-Determined)
99903	Resorts Casino (Haddon Hall)	1121 Boardwalk	Atlantic City	NRHP-Eligible (NJHPO-Determined)
52187	2.5-story Queen Anne residence	56 W 7TH STREET	Avalon Borough	Not Eligible (EDR-Recommended)
52363	2-story Modern residence	61 N INLET DRIVE	Avalon Borough	Not Eligible (EDR-Recommended)
52366	Resource at NJ Parcel 0501_5.10_7	51 N INLET DRIVE	Avalon Borough	Not Eligible (EDR-Recommended)
52436	Resource at NJ Parcel 0501_5.04_61	281 6TH STREET	Avalon Borough	Nonextant
52438	Resource at NJ Parcel 0501_5.04_59	273 6TH STREET	Avalon Borough	Not Eligible (EDR-Recommended)
52451	Resource at NJ Parcel 0501_5.10_1	95 N INLET DRIVE	Avalon Borough	Not Eligible (EDR-Recommended)
52464	Resource at NJ Parcel 0501_5.04_43	201 6TH STREET	Avalon Borough	Nonextant
52659	Resource at NJ Parcel 0501_5.10_8	41 S INLET DRIVE	Avalon Borough	Not Eligible (EDR-Recommended)
52662	Resource at NJ Parcel 0501_5.10_9	31 S INLET DRIVE	Avalon Borough	Not Eligible (EDR-Recommended)
52664	Resource at NJ Parcel 0501_5.10_10	23 S INLET DRIVE	Avalon Borough	Not Eligible (EDR-Recommended)
52677	1-story Modern residence	688 FIRST AVENUE	Avalon Borough	Not Eligible (EDR-Recommended)
52703	Resource at NJ Parcel 0501_6.04_46.01	212 6TH STREET	Avalon Borough	Nonextant
52718	Heavily altered two-story Colonial Revival	212 7TH STREET	Avalon Borough	Not Eligible (EDR-Recommended)
52744	Resource at NJ Parcel 0501_7.02_5	25 W 8TH STREET	Avalon Borough	Not Eligible (EDR-Recommended)
52772	Resource at NJ Parcel 0501_8.02_2	868 AVALON AVENUE	Avalon Borough	Not Eligible (EDR-Recommended)
52781	Resource at NJ Parcel 0501_8.01_4	865 AVALON AVENUE	Avalon Borough	Nonextant
52931	Resource at NJ Parcel 0501_8.01_5.02	35 E 9TH STREET	Avalon Borough	Not Eligible (EDR-Recommended)
52965	Resource at NJ Parcel 0501_8.02_1	9 W 9TH STREET	Avalon Borough	Not Eligible (EDR-Recommended)
70000 20	Long Beach Island - Excluding Beach Haven HD		Barnegat Light Borough	Not Eligible (EDR-Recommended)
9244	Barnegat Historic District		Barnegat Township	NRHP Eligible (NJHPO-Determined)
73129	Resource at NJ Parcel 1501_202_12	451 EAST BAY AVE	Barnegat Township	Not Eligible (EDR-Recommended)
73888	Resource at NJ Parcel 1501_202_13	459 EAST BAY AVE	Barnegat Township	Not Eligible (EDR-Recommended)
75181	Resource at NJ Parcel 1501_201_2	295 BAY SHORE DR	Barnegat Township	Not Eligible (EDR-Recommended)
75229	Resource at NJ Parcel 1501_204_13	35 WOODMANSEE BLVD	Barnegat Township	Nonextant
75972	Resource at NJ Parcel 1501_262_8	493 EAST BAY AVE	Barnegat Township	Not Eligible (EDR-Recommended)
9189	Moss Mill-Motts Farm 69 kV Transmission Line	N/A	Bass River Township	Not Eligible (NJHPO-Determined)
9243	Bass River State Forest Historic District	Stage Road	Bass River Township	NRHP-Eligible (NJHPO-Determined)
36893	866 East Ave - Residence, 2018	866 East Ave	Bay Head Borough	Not Eligible (EDR-Recommended)
36894	845 East Ave - Residence, 1908	845 East Avenue	Bay Head Borough	Not Eligible (EDR-Recommended)
36901 2	829 East Ave - Residence, 1929	829 East Ave	Bay Head Borough	Not Eligible (EDR-Recommended)
76686	Resource at NJ Parcel 1504_108_8	1 BELVOIR AVE	Beach Haven Borough	Not Eligible (EDR-Recommended)
76707	Resource at NJ Parcel 1504_216_10	9 ELEVENTH ST	Beach Haven Borough	Not Eligible (EDR-Recommended)

*Sorted Alphabetically by Municipality

Attachment F-All Properties Reviewed

Survey ID	Property Name	Address	Municipality	NRHP Status
76717	Resource at NJ Parcel 1504_197_8	1 TAYLOR AVE	Beach Haven Borough	Not Eligible (EDR-Recommended)
76767	Resource at NJ Parcel 1504_215_5.02	2 ELEVENTH ST	Beach Haven Borough	Not Eligible (EDR-Recommended)
76855	Resource at NJ Parcel 1504_179_9	10 6TH STREET	Beach Haven Borough	Not Eligible (EDR-Recommended)
77009	Resource at NJ Parcel 1504_215_6.01	1 TENTH ST	Beach Haven Borough	Not Eligible (EDR-Recommended)
77137	Resource at NJ Parcel 1504_197_7	2 NINTH ST	Beach Haven Borough	Not Eligible (EDR-Recommended)
77176	Resource at NJ Parcel 1504_196_8.02	4 TAYLOR AVE	Beach Haven Borough	Not Eligible (EDR-Recommended)
77259	Resource at NJ Parcel 1504_109_5	2 BERKELEY AVE	Beach Haven Borough	Not Eligible (EDR-Recommended)
77410	Resource at NJ Parcel 1504_215_5.01	10 ELEVENTH ST	Beach Haven Borough	Not Eligible (EDR-Recommended)
77427	Resource at NJ Parcel 1504_138_2_C5011	20 AMBER ST UNIT E11	Beach Haven Borough	Not Eligible (EDR-Recommended)
77471	Resource at NJ Parcel 1504_177_12.01	1 THIRD ST	Beach Haven Borough	Not Eligible (EDR-Recommended)
77486	Resource at NJ Parcel 1504_196_9	1 EIGHTH ST	Beach Haven Borough	Not Eligible (EDR-Recommended)
77496	Resource at NJ Parcel 1504_195_11.01	1 SEVENTH ST	Beach Haven Borough	Not Eligible (EDR-Recommended)
77534	Resource at NJ Parcel 1504_20_15	211 MERIVALE AVE	Beach Haven Borough	Not Eligible (EDR-Recommended)
77554	Resource at NJ Parcel 1504_196_8.01	2 TAYLOR AVE	Beach Haven Borough	Not Eligible (EDR-Recommended)
77566	Resource at NJ Parcel 1504_217_5	3 TWELFTH ST	Beach Haven Borough	Not Eligible (EDR-Recommended)
77608	Resource at NJ Parcel 1504_125_5	7 PEARL STREET	Beach Haven Borough	Not Eligible (EDR-Recommended)
77611	Resource at NJ Parcel 1504_67_8	100 GLENDOLA AVE	Beach Haven Borough	Not Eligible (EDR-Recommended)
77620	Resource at NJ Parcel 1504_178_7	8 FIFTH ST	Beach Haven Borough	Not Eligible (EDR-Recommended)
77666	Ranch dwelling	133 PELHAM AVE	Beach Haven Borough	Not Eligible (EDR-Recommended)
594	Sherbourne Farm	319 Liberty Avenue	Beach Haven Borough	NRHP-Listed
382	Little Egg Harbor Yacht Club	401 Berkeley Avenue	Beach Haven Borough	NRHP-Eligible (NJHPO-Determined)
76688	The Beach Haven School	710 N. Beach Avenue	Beach Haven Borough	Not Eligible (EDR-Recommended)
9257	Beach Haven Historic District (Boundary Increase and Additional Documentation)	Roughly bounded by Atlantic, Bay, Fifth, and Chatsworth Avenues.	Beach Haven Borough	NRHP-Listed
9225	Beach Haven Historic District	Roughly bounded on the north by 3rd Street, on the east by South Atlantic Avenue, on the south by Pearl Street, on the west by properties to the west of South Beach Avenue.	Beach Haven Borough	NRHP-Listed
9263	Dock Road Historic District		Beach Haven Borough	Not Eligible (EDR-Recommended)
[illegible]	Resource at NJ Parcel_1307_70_1	131 PROSPECT ST	Belmar	Not Eligible (EDR-Recommended)
[illegible]	Resource at NJ Parcel_1307_70_20	14 MCGINNIS STREET	Belmar	Not Eligible (EDR-Recommended)
30064	Belmar Fishing Club	Ocean Avenue at First Avenue	Belmar Borough	NRHP-Eligible (EDR-Recommended)
30075	13th Street Pavilion (demolished)	13th and Ocean Avenues	Belmar Borough	Nonextant
30100	Thirteenth Avenue Pavilion	Ocean Avenue at Thirteenth Avenue	Belmar Borough	Nonextant
64	AT&T Transmitter Building and Antenna Field	83 Bayview Avenue (Ocean County Route 617)	Berkeley Township	NRHP-Eligible (NJHPO-Determined)
9245	Midway Camps Historic District	Bounded on the north by 14th Avenue, on the east by Ocean Avenue, on the south by 20th Avenue, and on the west by Central Avenue.	Berkeley Township	NRHP-Eligible (NJHPO-Determined)
5001	Island Beach State Park Historic District	Central Avenue	Berkeley Township	NRHP-Eligible (EDR-Recommended)
892	The Judge's Shack	Central Avenue	Berkeley Township	NRHP-Eligible (NJHPO-Determined)
121	Forked River Coast Guard Station No. 112	Central Avenue, Island Beach State Park	Berkeley Township	NRHP Eligible (NJHPO-Determined)
81746	Resource at NJ Parcel 1506_1397_1	905 BAY BLVD	Berkeley Township	Not Eligible (EDR-Recommended)
85918	Resource at NJ Parcel 1506_1218_11	199 BAYVIEW AVE	Berkeley Township	Not Eligible (EDR-Recommended)
82220	Resource at NJ Parcel 1506_1694_386_C.386	96 OCEAN AVE	Berkeley Township	Not Eligible (EDR-Recommended)
83227	Resource at NJ Parcel 1506_1694_385_C.385	94 OCEAN AVE	Berkeley Township	Not Eligible (EDR-Recommended)
83936	Resource at NJ Parcel 1506_1714_235	103 CENTRAL AVE	Berkeley Township	Not Eligible (EDR-Recommended)
5454	Shore Acres Yacht Club	780 Drum Point Road	Brick Township	Not Eligible (EDR-Recommended)
30002	Mantoloking Marine Historic District		Brick Township	NRHP-Eligible (NJHPO-Determined)
93136	Non-historic/not eligible	394 ROUTE 35 NO.	Brick Township	Not Eligible (EDR-Recommended)
94603	Non-historic/not eligible	126 ROUTE 35 NO.(1601)	Brick Township	Not Eligible (EDR-Recommended)
95024	Non-historic/not eligible	112 ROUTE 35 NO.	Brick Township	Not Eligible (EDR-Recommended)
95145	Non-historic/not eligible	104 ROUTE 35 NO.(1565)	Brick Township	Not Eligible (EDR-Recommended)
22148	Camp Osborn historic District - MISMAPPED	NJ Route 35 (northbound) and Atlantic Ocean	Brick Township	Not Eligible (NJHPO-Determined)
9249	Mantoloking Historic District	Bounded on the north by the municipal line with Bay Head Borough, the municipal boundary with Brick Township to the south, the beaches at Mantoloking to the east, and Barnegat Bay to the west	Brick Township	NRHP-Eligible (NJHPO-Determined)
92776	Non-historic/not eligible	13 OCEAN FRONT TERR	Brick Township	Not Eligible (EDR-Recommended)
92795	Not historic	532 OCEAN TERR.	Brick Township	Not Eligible (EDR-Recommended)
92824	Not historic	100 KUPPER DR.	Brick Township	Not Eligible (EDR-Recommended)
92826	Resource at NJ Parcel 1507_3.19_1	546 OCEAN TERR.	Brick Township	Not Eligible (EDR-Recommended)
92827	Not Historic	100 7TH AVE.	Brick Township	Not Eligible (EDR-Recommended)
92868	Resource at NJ Parcel 1507_4.20_9	542 OCEAN TERR.	Brick Township	Not Eligible (EDR-Recommended)
92906	Non-historic/not eligible	8 EBB TERR.	Brick Township	Not Eligible (EDR-Recommended)
92965	Non-historic/not eligible	262 SUNSET LANE SO.	Brick Township	Not Eligible (EDR-Recommended)
92968	Resource at NJ Parcel 1507_61_16	189 DUNE AVENUE	Brick Township	Not Eligible (EDR-Recommended)
93007	Resource at NJ Parcel 1507_2.14_1	558 OCEAN TERR.	Brick Township	Not Eligible (EDR-Recommended)
93008	Resource at NJ Parcel 1507_7.18_2	103 6TH AVE.	Brick Township	Not Eligible (EDR-Recommended)
93045	Not historic	550 OCEAN TERR.	Brick Township	Not Eligible (EDR-Recommended)
93048	Not Historic	549 OCEAN TERR.	Brick Township	Not Eligible (EDR-Recommended)
93066	Non-historic/not eligible	11 OCEAN FRONT TERR.	Brick Township	Not Eligible (EDR-Recommended)
93092	Not historic	498 SUNSET BLVD.	Brick Township	Not Eligible (EDR-Recommended)
93174	Resource at NJ Parcel 1507_36_8	103 KUPPER DR.	Brick Township	Not Eligible (EDR-Recommended)
93175	Non-historic/not eligible	101 FABER LANE	Brick Township	Not Eligible (EDR-Recommended)
93232	Not historic	144 SUNSET LANE NO.	Brick Township	Not Eligible (EDR-Recommended)
93246	Non-historic/not eligible	290 SUNSET LANE SO.	Brick Township	Not Eligible (EDR-Recommended)
93262	Not historic	138 SUNSET LANE NO.	Brick Township	Not Eligible (EDR-Recommended)
93300	Non-historic/not eligible	252 SUNSET LANE SO.	Brick Township	Not Eligible (EDR-Recommended)
93302	Non-historic/not eligible	100 EASY STREET	Brick Township	Not Eligible (EDR-Recommended)
93361	Non-historic/not eligible	282 SUNSET LN SO.	Brick Township	Not Eligible (EDR-Recommended)
93368	Not historic	104 LYNDHURST DR.	Brick Township	Not Eligible (EDR-Recommended)
93438	Not eligible	166 SUNSET LANE NO.	Brick Township	Not Eligible (EDR-Recommended)
93466	Not Historic	480 SUNSET BLVD	Brick Township	Not Eligible (EDR-Recommended)
93482	Not historic	174 SUNSET LANE NO.	Brick Township	Not Eligible (EDR-Recommended)
93553	Not Historic	492 SUNSET BLVD.(13)	Brick Township	Not Eligible (EDR-Recommended)
93579	Non-historic/not eligible	14 FALLS RD.	Brick Township	Not Eligible (EDR-Recommended)
93589	Not historic	496 SUNSET BLVD (17)	Brick Township	Not Eligible (EDR-Recommended)
93592	Not historic	502 SUNSET BLVD	Brick Township	Not Eligible (EDR-Recommended)
93599	Not historic	162 SUNSET LANE NO.	Brick Township	Not Eligible (EDR-Recommended)
93677	Resource at NJ Parcel 1507_8.21_9	104 8TH AVE.	Brick Township	Not Eligible (EDR-Recommended)
93687	Non-historic/not eligible	11 FALLS RD.	Brick Township	Not Eligible (EDR-Recommended)
93741	Non-historic/not eligible	12 OCEAN FRONT TERR	Brick Township	Not Eligible (EDR-Recommended)
93750	Resource at NJ Parcel 1507_60_23	215 DUNE AVENUE	Brick Township	Not Eligible (EDR-Recommended)
93758	Non-historic/not eligible	12 FALLS RD.	Brick Township	Not Eligible (EDR-Recommended)
93760	Non-historic/not eligible	244 SUNSET LANE SO.	Brick Township	Not Eligible (EDR-Recommended)
93772	Not historic	536 OCEAN TERR	Brick Township	Not Eligible (EDR-Recommended)
93896	Non-historic/not eligible	242 SUNSET LANE SO.	Brick Township	Not Eligible (EDR-Recommended)
93919	Resource at NJ Parcel 1507_61_17	193 DUNE AVENUE	Brick Township	Not Eligible (EDR-Recommended)
93939	Craftsman with wood shingles	142 SUNSET LANE NO.	Brick Township	Not Eligible (EDR-Recommended)
93991	Not historic	488 SUNSET BLVD.	Brick Township	Not Eligible (EDR-Recommended)
94007	Non-historic/not eligible	14 EDGEWATER TERR	Brick Township	Not Eligible (EDR-Recommended)
94008	Non-historic/not eligible	16 EDGEWATER TERR.	Brick Township	Not Eligible (EDR-Recommended)
94047	Not Historic	486 SUNSET BLVD.	Brick Township	Not Eligible (EDR-Recommended)
94079	Non-historic/not eligible	238 SUNSET LANE SO.	Brick Township	Not Eligible (EDR-Recommended)
94101	Non-historic/not eligible	230 DUNE AVENUE	Brick Township	Not Eligible (EDR-Recommended)
94152	Non-historic/not eligible	256 SUNSET LANE SO.	Brick Township	Not Eligible (EDR-Recommended)
94168	Resource at NJ Parcel 1507_61_20	203 DUNE AVENUE	Brick Township	Not Eligible (EDR-Recommended)
94214	Non-historic/not eligible	288 SUNSET LANE SO.	Brick Township	Not Eligible (EDR-Recommended)
94339	Not eligible	150 SUNSET LANE NO.	Brick Township	Not Eligible (EDR-Recommended)
94428	Resource at NJ Parcel 1507_60_22	211 DUNE AVENUE	Brick Township	Not Eligible (EDR-Recommended)
94489	Resource at NJ Parcel 1507_60_24	219 DUNE AVENUE	Brick Township	Not Eligible (EDR-Recommended)
94621	Non-historic/not eligible	106 ROUTE 35 NO.	Brick Township	Not Eligible (EDR-Recommended)
94686	Not historic	168 SUNSET LANE NO.	Brick Township	Not Eligible (EDR-Recommended)
94730	Not historic	172 SUNSET LANE NO.	Brick Township	Not Eligible (EDR-Recommended)
94781	Not historic	140 SUNSET LANE NO.	Brick Township	Not Eligible (EDR-Recommended)
94940	Craftsman with wood shingles	146 SUNSET LANE NO.	Brick Township	Not Eligible (EDR-Recommended)
480	Brigantine Hotel	1400 Ocean Avenue	Brigantine City	NRHP-Eligible (EDR-Recommended)
490	Brigantine Country Club (demolished)	North Shore Drive	Brigantine City	Nonextant
16737	Pirates Den Restaurant - NOT ELIGIBLE	1219 E BRIGANTINE AVE	Brigantine City	Not Eligible (EDR-Recommended)
10000	Brigantine Beach housing plan		Brigantine City	Not Eligible (EDR-Recommended)
9237	North and South Tuckahoe Historic District	Main Street and NJ 50 from 303 NJ 50 to 2057 NJ 50	Corbin City	NRHP-Eligible (NJHPO-Determined)
9242	South Tuckahoe Historic District	Roughly NJ 557 and NJ 50 from the Tuckahoe River to Kendall Lane	Corbin City	NRHP-Listed
10000	Ca. 1953 NJDEP Deal Fishing Access building	1 Roosevelt Avenue	Deal Borough	Not Eligible (EDR-Recommended)
10000	Ca. 1960 sprawling Ranch	18 Deal Esplanade	Deal Borough	Contributing Resource to the Deal Esplanade
15000	Ca. 1925 Spanish Colonial Revival	11 Marine Place	Deal Borough	Contributing Resource to the Deal Esplanade
36005	Allenhurst Residential Historic District		Deal Borough	NRHP-Listed
39991	Deal Ocean Apartments	1 Roseld Avenue	Deal Borough	NRHP-Eligible (EDR-Recommended)
34133	Ca. 1925 Spanish Colonial Revival	1 Whitehall Avenue	Deal Borough	Not Eligible (EDR-Recommended)
34138	Vacant lot	DURANT SQUARE	Deal Borough	Nonextant
39991	Deal Casino Beach Club	125 Ocean Avenue	Deal Borough	NRHP-Eligible (EDR-Recommended)
34174	Ca. 1965 stylized Spanish Colonial ranch	2 Ocean Lane	Deal Borough	Not Eligible (EDR-Recommended)
34162	Ca. 1975 - no streetview	1271 OCEAN PARKWAY	Deal Borough	Not Eligible (EDR-Recommended)
34162	Ca. 1965 Ranch	9 Wallace Road	Deal Borough	Not Eligible (EDR-Recommended)

*Sorted Alphabetically by Municipality

Attachment F-All Properties Reviewed

Survey ID	Property Name	Address	Municipality	NRHP Status
341830	Ca. 1960 two-story Spanish Colonial Revival dwelling	8 Wallace Road	Deal Borough	Not Eligible (EDR-Recommended)
34183	Ca. 1975 dwelling - no streetview	191 Ocean Avenue N	Deal Borough	Not Eligible (EDR-Recommended)
34143	Ca. 1925 Colonial Revival mansion	7 Jerome Avenue	Deal Borough	NRHP-Eligible (EDR-Recommended)
30017	Deal Esplanade Historic District	N/A	Deal Borough	NRHP-Eligible (EDR-Recommended)
10000	Ca. 1925 Spanish Colonial Revival	12 Whitehall Avenue	Deal Borough	Not Eligible (EDR-Recommended)
00000	Ca. 1955 Colonial Revival dwelling	15 Darlington Road	Deal Borough	Contributing Resource to the Deal Esplanade
6551	Gunning Club	508 Dock Road	Eagleswood Township	Not Eligible (EDR-Recommended)
9304	West Creek Historic District		Eagleswood Township	NRHP Eligible (NJHPO-Determined)
95246	Resource at NJ Parcel 1509_4_9.03	562 DOCK ROAD	Eagleswood Township	Not Eligible (EDR-Recommended)
95250	Resource at NJ Parcel 1509_1_18	244 BRANT DRIVE	Eagleswood Township	Not Eligible (EDR-Recommended)
95260	Resource at NJ Parcel 1509_1_26	415 DOCK ROAD	Eagleswood Township	Not Eligible (EDR-Recommended)
95279	Resource at NJ Parcel 1509_4_156	262 ROUTE 9	Eagleswood Township	Not Eligible (EDR-Recommended)
95295	Resource at NJ Parcel 1509_1_45	234 SOUTH CREEK DRIVE	Eagleswood Township	Not Eligible (EDR-Recommended)
95296	Resource at NJ Parcel 1509_1_27.01	409 DOCK ROAD	Eagleswood Township	Not Eligible (EDR-Recommended)
95298	Resource at NJ Parcel 1509_4_42	432 DOCK ROAD	Eagleswood Township	Not Eligible (EDR-Recommended)
95318	Resource at NJ Parcel 1509_4_56	394 DOCK ROAD	Eagleswood Township	Not Eligible (EDR-Recommended)
95320	Resource at NJ Parcel 1509_1_76	381 DOCK ROAD	Eagleswood Township	Not Eligible (EDR-Recommended)
95384	Resource at NJ Parcel 1509_4_46	424 DOCK ROAD	Eagleswood Township	Not Eligible (EDR-Recommended)
95394	Resource at NJ Parcel 1509_4_88	314 DOCK ROAD	Eagleswood Township	Not Eligible (EDR-Recommended)
95415	Resource at NJ Parcel 1509_4_108	254 DOCK ROAD	Eagleswood Township	Not Eligible (EDR-Recommended)
95444	Resource at NJ Parcel 1509_4_61	382 DOCK ROAD	Eagleswood Township	Not Eligible (EDR-Recommended)
95445	Resource at NJ Parcel 1509_1_81	367 DOCK ROAD	Eagleswood Township	Not Eligible (EDR-Recommended)
95486	Resource at NJ Parcel 1509_4_102	266 DOCK ROAD	Eagleswood Township	Not Eligible (EDR-Recommended)
95487	Resource at NJ Parcel 1509_4_103	264 DOCK ROAD	Eagleswood Township	Not Eligible (EDR-Recommended)
95526	Resource at NJ Parcel 1509_1_83	361 DOCK ROAD	Eagleswood Township	Not Eligible (EDR-Recommended)
95537	Resource at NJ Parcel 1509_1_107	271 DOCK ROAD	Eagleswood Township	Not Eligible (EDR-Recommended)
95604	Resource at NJ Parcel 1509_4_94	282 DOCK ROAD	Eagleswood Township	Not Eligible (EDR-Recommended)
95611	Resource at NJ Parcel 1509_1_109	267 DOCK ROAD	Eagleswood Township	Not Eligible (EDR-Recommended)
95612	Resource at NJ Parcel 1509_4_93.01	286 DOCK ROAD	Eagleswood Township	Not Eligible (EDR-Recommended)
9281	West Jersey and Atlantic Railroad Historic District	Hamilton Township and Egg Harbor Township	Egg Harbor Township	NRHP-Eligible (NJHPO-Determined)
8775	Great Egg Harbor River Crossing Transmission Towers	Great Egg Harbor River	Egg Harbor Township	Not Eligible (NJHPO-Determined)
44	Ocean City-Longport Bridge (SI&A #3100001)	Ocean Drive over Great Egg Harbor	Egg Harbor Township	Nonextant
9292	Shore Road Historic District	Shore Road roughly bounded by E. Oakcrest Avenue to the south and the town line to the north.	Egg Harbor Township	NRHP-Eligible (EDR-Recommended)
8929			Egg Harbor Township	Not Eligible (EDR-Recommended)
19546	Resource at NJ Parcel 0108_9801_13	114 MARGATE BLVD.	Egg Harbor Township	Not Eligible (EDR-Recommended)
19547	Resource at NJ Parcel 0108_1702_89	3044 ENGLISH CREEK AVENUE	Egg Harbor Township	Nonextant
20610	Resource at NJ Parcel 0112_1345_20	3000 WRANGLEBORO ROAD	Egg Harbor Township	Not Eligible (EDR-Recommended)
866	Seaview Golf Club (historic), Clarence Geist Pavilion	401 South New York Road	Galloway Township	NRHP-Eligible (EDR-Recommended)
643	Old US Coast Guard Station	Little Beach Island, Brigantine National Wildlife Refuge	Galloway Township	Nonextant
9205	Conovertown Historic District	North Shore Road roughly bounded by Old Shore Road to the north and the town line to the south	Galloway Township	NRHP-Eligible (NJHPO-Determined)
9268	Camden and Atlantic Railroad Historic District	Within the former railroad grade that traveled from Camden in Camden County to Atlantic City in Atlantic County.	Galloway Township	NRHP-Eligible (NJHPO-Determined)
9311	Municipal Airport Historic District		Galloway Township	Not Eligible (NJHPO-Determined)
10072	Resource at NJ Parcel 0101_24_2	5 HOWLETT LANE	Galloway Township	Not Eligible (EDR-Recommended)
79889	Resource at NJ Parcel 0111_1103_3	636 S NEW YORK RD	Galloway Township	Not Eligible (EDR-Recommended)
79905	Resource at NJ Parcel 0111_1230_18	837 MOTTS CREEK RD	Galloway Township	Not Eligible (EDR-Recommended)
79906	Resource at NJ Parcel 0111_1231_4.01	266 KINGS HIGHWAY	Galloway Township	Not Eligible (EDR-Recommended)
79960	Resource at NJ Parcel 0111_1230_47.01	895 MOTTS CREEK RD	Galloway Township	Not Eligible (EDR-Recommended)
79991	Resource at NJ Parcel 0111_1301_51	51 TO 63 OYSTER CREEK RD	Galloway Township	Not Eligible (EDR-Recommended)
19993	Resource at NJ Parcel 0111_1103_20	702 BROOK LN	Galloway Township	Not Eligible (EDR-Recommended)
20000	Resource at NJ Parcel 0111_1103_27.01	736 BROOK LN	Galloway Township	Not Eligible (EDR-Recommended)
#	Resource at NJ Parcel 0111_1168_13	322 S NEW YORK RD	Galloway Township	contributing to Seaview Golf Club (historic), Clarence Geist Pavilion
20069	Resource at NJ Parcel 0111_1230_41	883 MOTTS CREEK RD	Galloway Township	Not Eligible (EDR-Recommended)
20084	Resource at NJ Parcel 0111_1229_11	852 MOTTS CREEK RD	Galloway Township	Not Eligible (EDR-Recommended)
20100	Resource at NJ Parcel 0111_1229_5	828 MOTTS CREEK RD	Galloway Township	Not Eligible (EDR-Recommended)
20123	Resource at NJ Parcel 0111_1169.01_17.03	826 SOMERSTOWN LN	Galloway Township	Not Eligible (EDR-Recommended)
20276	Resource at NJ Parcel 0111_1301_52	65 TO 83 OYSTER CREEK RD	Galloway Township	Not Eligible (EDR-Recommended)
20575	Resource at NJ Parcel 0112_1346_1	3200 WRANGLEBORO ROAD	Galloway Township	Not Eligible (EDR-Recommended)
20402	Resource at NJ Parcel 0112_1328_3	3101 WRANGLEBORO ROAD	Hamilton Township	Not Eligible (EDR-Recommended)
9274	Atlantic City Railroad Cape May Division Historic District	Winslow Township, Folsom, Richland, Dorothy, Estell Manor, Corbin City, Woodbine, Dennis Township, Ocean City, and Cape May	Hammonton Town	NRHP-Eligible (NJHPO-Determined)
95711	Resource at NJ Parcel 1510_6_7	11 E BERGEN AVE	Harvey Cedars Borough	Not Eligible (EDR-Recommended)
95728	Resource at NJ Parcel 1510_40_5	9 E MIDDLESEX AVE	Harvey Cedars Borough	Not Eligible (EDR-Recommended)
95735	Resource at NJ Parcel 1510_42.01_5	9 E 68TH ST	Harvey Cedars Borough	Not Eligible (EDR-Recommended)
95742	Resource at NJ Parcel 1510_42_11	10-A E 68TH ST	Harvey Cedars Borough	Not Eligible (EDR-Recommended)
95749	Ca. 1980 raised one-story Front Gable with wood shingle	7-A E 69TH ST	Harvey Cedars Borough	Not Eligible (EDR-Recommended)
95767	Resource at NJ Parcel 1510_42.03_6	8 E SUSSEX AVE	Harvey Cedars Borough	Not Eligible (EDR-Recommended)
95770	Resource at NJ Parcel 1510_24_10	12 E BURLINGTON AVE	Harvey Cedars Borough	Not Eligible (EDR-Recommended)
95773	15 E. Burlington Avenue	15 E. Burlington Avenue	Harvey Cedars Borough	Not Eligible (EDR-Recommended)
95782	Shed style dwelling with gray wood shingles and blue detail	15 E SUSSEX AVE	Harvey Cedars Borough	Not Eligible (EDR-Recommended)
95786	Ca. 1980 dwelling - no streetview	7101 LONG BEACH BLVD	Harvey Cedars Borough	Not Eligible (EDR-Recommended)
95821	No streetview	5419D LONG BEACH BLVD	Harvey Cedars Borough	Not Eligible (EDR-Recommended)
95846	Resource at NJ Parcel 1510_22_6	11 E SALEM AVE	Harvey Cedars Borough	Not Eligible (EDR-Recommended)
95851	Ca. 1970 International style dwelling	8-A E 69TH ST	Harvey Cedars Borough	Not Eligible (EDR-Recommended)
95854	Resource at NJ Parcel 1510_42.03_4	7-A E 70TH ST	Harvey Cedars Borough	Not Eligible (EDR-Recommended)
95873	Ca. 1975 altered 2 story dwelling	20-22 E 80TH ST	Harvey Cedars Borough	Not Eligible (EDR-Recommended)
95881	Resource at NJ Parcel 1510_24_4	9 E PASSAIC AVE	Harvey Cedars Borough	Not Eligible (EDR-Recommended)
95884	Resource at NJ Parcel 1510_53_7	15 E 74TH ST	Harvey Cedars Borough	Not Eligible (EDR-Recommended)
95892	Ca. 1971 dwelling - no streetview	6311F LONG BEACH BLVD	Harvey Cedars Borough	Not Eligible (EDR-Recommended)
95967	3 story dwelling with shed roofs - only partially visible on streetview	13 E 86TH ST	Harvey Cedars Borough	Not Eligible (EDR-Recommended)
96016	Resource at NJ Parcel 1510_52_11	12 E 74TH ST	Harvey Cedars Borough	Not Eligible (EDR-Recommended)
96019	Resource at NJ Parcel 1510_39_6	11 E MERCER AVE	Harvey Cedars Borough	Not Eligible (EDR-Recommended)
96030	Resource at NJ Parcel 1510_42.02_6	8 E 70TH ST	Harvey Cedars Borough	Not Eligible (EDR-Recommended)
96034	Resource at NJ Parcel 1510_19_3.02	15 E CUMBERLAND AVE	Harvey Cedars Borough	Not Eligible (EDR-Recommended)
96036	Resource at NJ Parcel 1510_23_12	7 HUDSON AVE	Harvey Cedars Borough	Not Eligible (EDR-Recommended)
96053	Ca. 1968 altered dwelling - no streetview	7-B E 70TH ST	Harvey Cedars Borough	Not Eligible (EDR-Recommended)
96082	No streetview - ca. 1982 Dwelling	12 E BERGEN AVE	Harvey Cedars Borough	Not Eligible (EDR-Recommended)
96106	Resource at NJ Parcel 1510_6_29	5417D LONG BEACH BLVD	Harvey Cedars Borough	Not Eligible (EDR-Recommended)
96114	Resource at NJ Parcel 1510_38_4	6307D LONG BEACH BLVD	Harvey Cedars Borough	Not Eligible (EDR-Recommended)
96118	No streetview - ca. 1979 dwelling	6309F LONG BEACH BLVD	Harvey Cedars Borough	Not Eligible (EDR-Recommended)
96128	Resource at NJ Parcel 1510_23_3.01	14 E PASSAIC AVE	Harvey Cedars Borough	Not Eligible (EDR-Recommended)
96131	Resource at NJ Parcel 1510_25_7	13 E BURLINGTON AVE	Harvey Cedars Borough	Not Eligible (EDR-Recommended)
96161	Resource at NJ Parcel 1510_40_9	12-B E ESSEX AVE	Harvey Cedars Borough	Not Eligible (EDR-Recommended)
96168	Resource at NJ Parcel 1510_42.02_5	7-B E 69TH ST	Harvey Cedars Borough	Not Eligible (EDR-Recommended)
96187	Resource at NJ Parcel 1510_22_8	10-A HUDSON AVE	Harvey Cedars Borough	Not Eligible (EDR-Recommended)
96189	Resource at NJ Parcel 1510_25_11	14 E ATLANTIC AVE	Harvey Cedars Borough	Not Eligible (EDR-Recommended)
96190	Resource at NJ Parcel 1510_25_12	12 E ATLANTIC AVE	Harvey Cedars Borough	Not Eligible (EDR-Recommended)
96194	No streetview - appears to be Modern style dwelling	6403G LONG BEACH BLVD	Harvey Cedars Borough	Not Eligible (EDR-Recommended)
96208	No streetview - potentially a ca. 1962 Modern dwelling	13 E MERCER AVE	Harvey Cedars Borough	Not Eligible (EDR-Recommended)
8062	Harvey Cedars Hotel	12 Cedars Avenue	Harvey Cedars Borough	NRHP-Eligible (NJHPO-Determined)
7886	Small Estate	7202 Long Beach Boulevard	Harvey Cedars Borough	NRHP-Eligible (EDR-Recommended)
95693	Resource at NJ Parcel 1510_81_5	13 E 81ST ST	Harvey Cedars Borough	Not Eligible (EDR-Recommended)
95760	Resource at NJ Parcel 1510_80_9	14 E 81ST ST	Harvey Cedars Borough	Not Eligible (EDR-Recommended)
95777	Resource at NJ Parcel 1510_84_8.01	16 E 85TH ST	Harvey Cedars Borough	Not Eligible (EDR-Recommended)
95826	Ca. 1975 dwelling - no streetview	12 E CUMBERLAND AVE	Harvey Cedars Borough	Not Eligible (EDR-Recommended)
95883	Resource at NJ Parcel 1510_6_41	14 E CUMBERLAND AVE	Harvey Cedars Borough	Not Eligible (EDR-Recommended)
95921	Resource at NJ Parcel 1510_79_4	7 E 79TH ST	Harvey Cedars Borough	Not Eligible (EDR-Recommended)
95927	Resource at NJ Parcel 1510_86_3	15 E 86TH ST	Harvey Cedars Borough	Not Eligible (EDR-Recommended)
96002	Ca. 1982 dwelling - no streetview	5309D LONG BEACH BLVD	Harvey Cedars Borough	Not Eligible (EDR-Recommended)
96081	Ca. 1975 dwelling - no steetview	5311C LONG BEACH BLVD	Harvey Cedars Borough	Not Eligible (EDR-Recommended)
96144	Resource at NJ Parcel 1510_55_8	17 E 76TH ST	Harvey Cedars Borough	Not Eligible (EDR-Recommended)
96258	Ca. 1971 dwelling - no streetview	16 E 83RD ST	Harvey Cedars Borough	Not Eligible (EDR-Recommended)
9308	Woodmansee Estate	Lacey Township	Lacey Township	Not Eligible (EDR-Recommended)
12983	Resource at NJ Parcel 1516_3_2	202 OCEAN FRONT	Lavalette Borough	Not Eligible (EDR-Recommended)
12992	Resource at NJ Parcel 1516_25_2	2402 OCEAN FRONT	Lavalette Borough	Not Eligible (EDR-Recommended)
12992	Resource at NJ Parcel 1516_25_1	2400 OCEAN FRONT	Lavalette Borough	Not Eligible (EDR-Recommended)
12993	Cape Cod with Colonial Revival detail	2306 OCEAN FRONT	Lavalette Borough	Not Eligible (EDR-Recommended)
12994	Resource at NJ Parcel 1516_24_3	2304 OCEAN FRONT	Lavalette Borough	Not Eligible (EDR-Recommended)
12994	Resource at NJ Parcel 1516_11_3	1004 OCEAN FRONT	Lavalette Borough	Not Eligible (EDR-Recommended)

Attachment F-All Properties Reviewed

Survey ID	Property Name	Address	Municipality	NRHP Status
12994	Resource at NJ Parcel 1516_11_6	1 CAMDEN AVE	Lavalette Borough	Not Eligible (EDR-Recommended)
12996	Resource at NJ Parcel 1516_23_1	2200 OCEAN FRONT	Lavalette Borough	Not Eligible (EDR-Recommended)
12999	Resource at NJ Parcel 1516_956_23	86 OCEAN FRONT	Lavalette Borough	Not Eligible (EDR-Recommended)
13001	Resource at NJ Parcel 1516_14_3	1304 OCEAN FRONT	Lavalette Borough	Not Eligible (EDR-Recommended)
13003	Two-story Front Gable - not eligible	604 OCEAN FRONT	Lavalette Borough	Not Eligible (EDR-Recommended)
13005	Not eligible - altered	1102 OCEAN FRONT	Lavalette Borough	Not Eligible (EDR-Recommended)
13009	Resource at NJ Parcel 1516_14_2	1302 OCEAN FRONT	Lavalette Borough	Not Eligible (EDR-Recommended)
13012	Resource at NJ Parcel 1516_13_5.02	1202 OCEAN FRONT	Lavalette Borough	Not Eligible (EDR-Recommended)
13014	Resource at NJ Parcel 1516_7_1	600 OCEAN FRONT	Lavalette Borough	Not Eligible (EDR-Recommended)
13015	Resource at NJ Parcel 1516_14_4	1306 OCEAN FRONT	Lavalette Borough	Not Eligible (EDR-Recommended)
13018	Two-story with wood shingle - not eligible	602 OCEAN FRONT	Lavalette Borough	Not Eligible (EDR-Recommended)
13022	Resource at NJ Parcel 1516_24_1	2300 OCEAN FRONT	Lavalette Borough	Not Eligible (EDR-Recommended)
13022	Resource at NJ Parcel 1516_22_1	2100 OCEAN FRONT	Lavalette Borough	Not Eligible (EDR-Recommended)
13022	Resource at NJ Parcel 1516_3_1	200 OCEAN FRONT	Lavalette Borough	Not Eligible (EDR-Recommended)
13023	Resource at NJ Parcel 1516_15_1	1400 OCEAN FRONT	Lavalette Borough	Not Eligible (EDR-Recommended)
13023	Resource at NJ Parcel 1516_15_3	1404 OCEAN FRONT	Lavalette Borough	Not Eligible (EDR-Recommended)
13025	Resource at NJ Parcel 1516_4_3	304 OCEAN FRONT	Lavalette Borough	Not Eligible (EDR-Recommended)
13025	Resource at NJ Parcel 1516_8_4	706 OCEAN FRONT	Lavalette Borough	Nonextant
13026	Resource at NJ Parcel 1516_22_2	2102 OCEAN FRONT	Lavalette Borough	Not Eligible (EDR-Recommended)
13029	Resource at NJ Parcel 1516_26_10	2500 OCEAN FRONT	Lavalette Borough	Not Eligible (EDR-Recommended)
13029	Resource at NJ Parcel 1516_954_22	76 OCEAN FRONT	Lavalette Borough	Not Eligible (EDR-Recommended)
13031	Resource at NJ Parcel 1516_7_4	606 OCEAN FRONT	Lavalette Borough	Not Eligible (EDR-Recommended)
13033	Resource at NJ Parcel 1516_11_1	1000 OCEAN FRONT	Lavalette Borough	Not Eligible (EDR-Recommended)
13043	Resource at NJ Parcel 1516_9_3	804 OCEAN FRONT	Lavalette Borough	Not Eligible (EDR-Recommended)
13040	Resource at NJ Parcel 1516_1_1	96 OCEAN FRONT	Lavalette Borough	Not Eligible (EDR-Recommended)
13046	Resource at NJ Parcel 1516_958_18	90 OCEAN FRONT	Lavalette Borough	Not Eligible (EDR-Recommended)
13048	Resource at NJ Parcel 1516_4_1	300 OCEAN FRONT	Lavalette Borough	Not Eligible (EDR-Recommended)
13049	Resource at NJ Parcel 1516_17_3	1604 OCEAN FRONT	Lavalette Borough	Not Eligible (EDR-Recommended)
13050	Resource at NJ Parcel 1516_18_3	1704 OCEAN FRONT	Lavalette Borough	Not Eligible (EDR-Recommended)
13051	Resource at NJ Parcel 1516_20_4	1906 OCEAN FRONT	Lavalette Borough	Not Eligible (EDR-Recommended)
13061	Resource at NJ Parcel 1516_20_2	1902 OCEAN FRONT	Lavalette Borough	Not Eligible (EDR-Recommended)
13061	Resource at NJ Parcel 1516_956_22	84 OCEAN FRONT	Lavalette Borough	Not Eligible (EDR-Recommended)
13066	Resource at NJ Parcel 1516_16_3	1504 OCEAN FRONT	Lavalette Borough	Not Eligible (EDR-Recommended)
13067	Resource at NJ Parcel 1516_5_1	400 OCEAN FRONT	Lavalette Borough	Not Eligible (EDR-Recommended)
13067	Resource at NJ Parcel 1516_10_2	902 OCEAN FRONT	Lavalette Borough	Not Eligible (EDR-Recommended)
13069	Resource at NJ Parcel 1516_24_2	2302 OCEAN FRONT	Lavalette Borough	Not Eligible (EDR-Recommended)
13071	Resource at NJ Parcel 1516_11_2	1002 OCEAN FRONT	Lavalette Borough	Not Eligible (EDR-Recommended)
13073	Resource at NJ Parcel 1516_13_3	1204 OCEAN FRONT	Lavalette Borough	Not Eligible (EDR-Recommended)
13076	Resource at NJ Parcel 1516_1_2	98 OCEAN FRONT	Lavalette Borough	Not Eligible (EDR-Recommended)
13079	Resource at NJ Parcel 1516_5_3	404 OCEAN FRONT	Lavalette Borough	Not Eligible (EDR-Recommended)
13081	Resource at NJ Parcel 1516_17_1	1600 OCEAN FRONT	Lavalette Borough	Not Eligible (EDR-Recommended)
13082	Resource at NJ Parcel 1516_16_2	1502 OCEAN FRONT	Lavalette Borough	Not Eligible (EDR-Recommended)
13083	Resource at NJ Parcel 1516_6_3	504 OCEAN FRONT	Lavalette Borough	Not Eligible (EDR-Recommended)
13091	Resource at NJ Parcel 1516_6_1	500 OCEAN FRONT	Lavalette Borough	Not Eligible (EDR-Recommended)
13096	Resource at NJ Parcel 1516_22_3	2104 OCEAN FRONT	Lavalette Borough	Not Eligible (EDR-Recommended)
13096	Resource at NJ Parcel 1516_9_2	802 OCEAN FRONT	Lavalette Borough	Not Eligible (EDR-Recommended)
13100	Resource at NJ Parcel 1516_4_4	306 OCEAN FRONT	Lavalette Borough	Not Eligible (EDR-Recommended)
13102	Resource at NJ Parcel 1516_8_1	700 OCEAN FRONT	Lavalette Borough	Not Eligible (EDR-Recommended)
13109	Resource at NJ Parcel 1516_16_1	1500 OCEAN FRONT	Lavalette Borough	Not Eligible (EDR-Recommended)
13109	Resource at NJ Parcel 1516_23_4	2206 OCEAN FRONT	Lavalette Borough	Not Eligible (EDR-Recommended)
13111	Resource at NJ Parcel 1516_15_4	1406 OCEAN FRONT	Lavalette Borough	Not Eligible (EDR-Recommended)
13114	Resource at NJ Parcel 1516_11_4	1006 OCEAN FRONT	Lavalette Borough	Not Eligible (EDR-Recommended)
131166	Two-story with wood shingles and cross gable roof	900 OCEAN FRONT	Lavalette Borough	Not Eligible (EDR-Recommended)
13119	Resource at NJ Parcel 1516_14_1	1300 OCEAN FRONT	Lavalette Borough	Not Eligible (EDR-Recommended)
13120	Resource at NJ Parcel 1516_13_4	1206 OCEAN FRONT	Lavalette Borough	Not Eligible (EDR-Recommended)
13120	Resource at NJ Parcel 1516_6_4	506 OCEAN FRONT	Lavalette Borough	Not Eligible (EDR-Recommended)
13122	Resource at NJ Parcel 1516_12_1	1100 OCEAN FRONT	Lavalette Borough	Not Eligible (EDR-Recommended)
13126	Resource at NJ Parcel 1516_18_2	1702 OCEAN FRONT	Lavalette Borough	Not Eligible (EDR-Recommended)
8320	Stevens House	1 Brown Avenue	Lavallette Borough	NRHP-Eligible (NJHPO-Determined)*
2692	Linwood Golf & Country Club	500 Shore Road	Linwood City	Not Eligible (EDR-Recommended)
9212	Linwood Historic District	Roughly Shore Road from Royal Avenue to Sterling Avenue.	Linwood City	NRHP-Listed
16967	Resource at NJ Parcel 0114_181_16.02	225 LANDING LANE	Linwood City	Not Eligible (EDR-Recommended)
17064	Resource at NJ Parcel 0114_40_68	1700 SOMERSET BLVD	Linwood City	Not Eligible (EDR-Recommended)
17092	Resource at NJ Parcel 0114_181_12	222 LANDING LANE	Linwood City	Not Eligible (EDR-Recommended)
17136	Resource at NJ Parcel 0114_16.01_62	1998 FRANKLIN BLVD	Linwood City	Not Eligible (EDR-Recommended)
17160	Resource at NJ Parcel 0114_16.01_61	2000 FRANKLIN BLVD	Linwood City	Not Eligible (EDR-Recommended)
563	Little Egg Harbor US Life Saving Station #23	800 Great Bay Boulevard	Little Egg Harbor Township	NRHP-Eligible (NJHPO-Determined)
9318	Crab Island		Little Egg Harbor Township	Not Eligible (EDR-Recommended)
125621	Not accessible from public ROW	DRAG SEDGE	Little Egg Harbor Township	Not Eligible (EDR-Recommended)
125986	Not accessible from public ROW	HITHER ISLAND	Little Egg Harbor Township	Not Eligible (EDR-Recommended)
126502	Not accessible from public ROW	HITHER ISLAND	Little Egg Harbor Township	Not Eligible (EDR-Recommended)
127549	Resource at NJ Parcel 1517_326_64	1091 RADIO ROAD	Little Egg Harbor Township	Not Eligible (EDR-Recommended)
129697	Cape Horn Marina	570 GREAT BAY BOULEVARD	Little Egg Harbor Township	Not Eligible (EDR-Recommended)
30133	Waterfront Resort Historic District		Loch Arbour Village	NRHP-Eligible (EDR-Recommended)
371	Long Beach Island Foundation of the Arts and Sciences	120 Long Beach Blvd	Long Beach Township	Not Eligible (EDR-Recommended)
99911	67 LONG BEACH BOULEVARD	67 LONG BEACH BOULEVARD	Long Beach Township	Not Eligible (EDR-Recommended)
13135	Resource at NJ Parcel 1518_20.29_1	29 LONG BEACH BLVD	Long Beach Township	Not Eligible (EDR-Recommended)
131359	Potentially dates to ca. 1950, vinyl sided - no streetview	31 LONG BEACH BLVD	Long Beach Township	Not Eligible (EDR-Recommended)
131390	Ca. 1971 New Traditional 2-story dwelling with wood shingle	1001D LONG BEACH BLVD	Long Beach Township	Not Eligible (EDR-Recommended)
13144	Resource at NJ Parcel 1518_1.12_1	5310 WEST AVE	Long Beach Township	Not Eligible (EDR-Recommended)
13152	Resource at NJ Parcel 1518_10.04_10.07	114 E WELDON PLACE	Long Beach Township	Not Eligible (EDR-Recommended)
13165	Ca. 1980 dwelling - no streetview	1129C LONG BEACH BLVD	Long Beach Township	Not Eligible (EDR-Recommended)
13166	Resource at NJ Parcel 1518_1.54_5	3801 S LONG BEACH BLVD	Long Beach Township	Not Eligible (EDR-Recommended)
13219	Resource at NJ Parcel 1518_20.154_4	157D LONG BEACH BLVD	Long Beach Township	Not Eligible (EDR-Recommended)
13222	Resource at NJ Parcel 1518_10.15_8	122 E WYOMING AVE	Long Beach Township	Not Eligible (EDR-Recommended)
13243	Potentially a Modern dwelling - no streetview	107F LONG BEACH BLVD	Long Beach Township	Not Eligible (EDR-Recommended)
13240	Ca. 1975 dwelling - no streetview	77D LONG BEACH BLVD	Long Beach Township	Not Eligible (EDR-Recommended)
13254	Resource at NJ Parcel 1518_10.35_6	123 E SOUTH CAROLINA AVE	Long Beach Township	Not Eligible (EDR-Recommended)
13255	No streetview	171E LONG BEACH BLVD	Long Beach Township	Not Eligible (EDR-Recommended)
13261	Resource at NJ Parcel 1518_15.13_2	7003 OCEAN BLVD	Long Beach Township	Not Eligible (EDR-Recommended)
13270	No streetview - possibly ca. 1950 dwelling	163 LONG BEACH BLVD	Long Beach Township	Not Eligible (EDR-Recommended)
13270	Resource at NJ Parcel 1518_18.81_3	1081C LONG BEACH BLVD	Long Beach Township	Not Eligible (EDR-Recommended)
13286	Resource at NJ Parcel 1518_10.26_8	126 E TENNESSEE AVE	Long Beach Township	Not Eligible (EDR-Recommended)
13293	Ca. 1965 dwelling - no streetview	1053C LONG BEACH BLVD	Long Beach Township	Nonextant
13305	Resource at NJ Parcel 1518_1.78_4	3001 S LONG BEACH BLVD	Long Beach Township	Not Eligible (EDR-Recommended)
13330	Resource at NJ Parcel 1518_1.78_8	2805 S LONG BEACH BLVD	Long Beach Township	Not Eligible (EDR-Recommended)
13330	Ca. 1970 dwelling - no streetview	65E LONG BEACH BLVD	Long Beach Township	Not Eligible (EDR-Recommended)
13340	Resource at NJ Parcel 1518_10.28_6	123 E TENNESSEE AVE	Long Beach Township	Nonextant
13352	Resource at NJ Parcel 1518_1.78_9	2803 S LONG BEACH BLVD	Long Beach Township	Nonextant
13356	Ca. 1970 altered raised 2 story dwelling	1111B LONG BEACH BLVD	Long Beach Township	Not Eligible (EDR-Recommended)
13367	Resource at NJ Parcel 1518_18.123_3	1123C LONG BEACH BLVD	Long Beach Township	Not Eligible (EDR-Recommended)
13374	Resource at NJ Parcel 1518_11.30_16	123 E MURIEL AVE	Long Beach Township	Not Eligible (EDR-Recommended)
13380	Resource at NJ Parcel 1518_18.05_1	1005 LONG BEACH BLVD	Long Beach Township	Not Eligible (EDR-Recommended)
13380	Resource at NJ Parcel 1518_18.09_4	1009D LONG BEACH BLVD	Long Beach Township	Not Eligible (EDR-Recommended)
13393	Ca. 1964 Front Gable - no streetview	1075 LONG BEACH BLVD	Long Beach Township	Not Eligible (EDR-Recommended)
13395	Resource at NJ Parcel 1518_18.91_3	1091C LONG BEACH BLVD	Long Beach Township	Not Eligible (EDR-Recommended)
13394	Ca. 1980 Dwelling - no streetview	145E LONG BEACH BLVD	Long Beach Township	Not Eligible (EDR-Recommended)
13405	Resource at NJ Parcel 1518_20.66_4	59D LONG BEACH BLVD	Long Beach Township	Nonextant
13406	Resource at NJ Parcel 1518_15.10_1	7115 OCEAN BLVD	Long Beach Township	Not Eligible (EDR-Recommended)
13422	Resource at NJ Parcel 1518_20.07_1	7A LONG BEACH BLVD	Long Beach Township	Not Eligible (EDR-Recommended)
13444	Resource at NJ Parcel 1518_18.37_3	1037C LONG BEACH BLVD	Long Beach Township	Not Eligible (EDR-Recommended)
13443	Resource at NJ Parcel 1518_18.35_3	1035C LONG BEACH BLVD	Long Beach Township	Not Eligible (EDR-Recommended)
13436	Ca. 1965 dwelling - no streetview	5 E SEASHELL LANE	Long Beach Township	Not Eligible (EDR-Recommended)
13439	NOT ELIGIBLE	6503 OCEAN BLVD	Long Beach Township	Not Eligible (EDR-Recommended)
13402	Potentially a Modern dwelling - no streetview	7 COAST AVE	Long Beach Township	Not Eligible (EDR-Recommended)
13400	Late Brutalist dwelling - potentially eligible	15C LONG BEACH BLVD	Long Beach Township	Not Eligible (EDR-Recommended)
13473	Resource at NJ Parcel 1518_15.28_1	6106 BAYVIEW AVE	Long Beach Township	Not Eligible (EDR-Recommended)
13483	Side gable dwelling - no streetview	175G LONG BEACH BLVD	Long Beach Township	Not Eligible (EDR-Recommended)

*Sorted Alphabetically by Municipality

Attachment F-All Properties Reviewed

Survey ID	Property Name	Address	Municipality	NRHP Status
13488	Resource at NJ Parcel 1518_15.56_1	5713 OCEAN BLVD	Long Beach Township	Not Eligible (EDR-Recommended)
13493	No streetview	75D LONG BEACH BLVD	Long Beach Township	Not Eligible (EDR-Recommended)
13497	Ca. 1982 dwelling - no streetview	1127C LONG BEACH BLVD	Long Beach Township	Not Eligible (EDR-Recommended)
13499	Resource at NJ Parcel 1518_18.57_2	1057C LONG BEACH BLVD	Long Beach Township	Not Eligible (EDR-Recommended)
13507	Resource at NJ Parcel 1518_20.96_5	85E LONG BEACH BLVD	Long Beach Township	Not Eligible (EDR-Recommended)
13516	Resource at NJ Parcel 1518_18.66_1	1066 LONG BEACH BLVD	Long Beach Township	Not Eligible (EDR-Recommended)
13526	Ca. 1980 Dwelling - no streetview	147E LONG BEACH BLVD	Long Beach Township	Not Eligible (EDR-Recommended)
13531	Resource at NJ Parcel 1518_18.58_3	1058E LONG BEACH BLVD	Long Beach Township	Not Eligible (EDR-Recommended)
13534	Ca. 1975 dwelling - no streetview	1115C LONG BEACH BLVD	Long Beach Township	Not Eligible (EDR-Recommended)
13534	Potentially Modern dwelling - no streetview	93B LONG BEACH BLVD	Long Beach Township	Not Eligible (EDR-Recommended)
13535	Ca. 1970 dwelling - no streetview	71E LONG BEACH BLVD	Long Beach Township	Not Eligible (EDR-Recommended)
13535	Resource at NJ Parcel 1518_18.99_2	1099B LONG BEACH BLVD	Long Beach Township	Not Eligible (EDR-Recommended)
13542	Resource at NJ Parcel 1518_1.01_1	5614 WEST AVE	Long Beach Township	Not Eligible (EDR-Recommended)
13128	Resource at NJ Parcel 1518_4.21_11	214 E 16TH STREET	Long Beach Township	Not Eligible (EDR-Recommended)
13132	Resource at NJ Parcel 1518_1.07_17	1 W CLEVELAND AVE	Long Beach Township	Not Eligible (EDR-Recommended)
13132	Resource at NJ Parcel 1518_1.07_7.01	2A W MCKINLEY AVE	Long Beach Township	Not Eligible (EDR-Recommended)
13133	Resource at NJ Parcel 1518_1.14_7	5301 S LONG BEACH BLVD	Long Beach Township	Not Eligible (EDR-Recommended)
13134	Resource at NJ Parcel 1518_1.25_2	4905 S LONG BEACH BLVD	Long Beach Township	Not Eligible (EDR-Recommended)
13136	Resource at NJ Parcel 1518_1.32_6	4801 S LONG BEACH BLVD	Long Beach Township	Not Eligible (EDR-Recommended)
13136	Resource at NJ Parcel 1518_1.39_3	4405 S LONG BEACH BLVD	Long Beach Township	Not Eligible (EDR-Recommended)
13136	Resource at NJ Parcel 1518_7.17_14	146 E NEW JERSEY AVE	Long Beach Township	Not Eligible (EDR-Recommended)
13136	Resource at NJ Parcel 1518_1.78_7	2901 S LONG BEACH BLVD	Long Beach Township	Not Eligible (EDR-Recommended)
13140	Resource at NJ Parcel 1518_13.03_7	123 E MERMAID LANE	Long Beach Township	Not Eligible (EDR-Recommended)
13142	Resource at NJ Parcel 1518_1.97_1	1 W CHATHAM ROAD	Long Beach Township	Not Eligible (EDR-Recommended)
13145	Resource at NJ Parcel 1518_1.25_1	4903 S LONG BEACH BLVD	Long Beach Township	Not Eligible (EDR-Recommended)
13150	Resource at NJ Parcel 1518_1.23_2	5005 S LONG BEACH BLVD	Long Beach Township	Not Eligible (EDR-Recommended)
13151	Resource at NJ Parcel 1518_1.20_10	5105 S LONG BEACH BLVD	Long Beach Township	Not Eligible (EDR-Recommended)
13134	Resource at NJ Parcel 1518_1.49_2	4103 S LONG BEACH BLVD	Long Beach Township	Not Eligible (EDR-Recommended)
13130	Resource at NJ Parcel 1518_1.39_2	4407 S LONG BEACH BLVD	Long Beach Township	Not Eligible (EDR-Recommended)
13157	Resource at NJ Parcel 1518_12.18_7	121 E OCEAN VIEW DRIVE	Long Beach Township	Not Eligible (EDR-Recommended)
13160	Resource at NJ Parcel 1518_12.15_7	121 E CAPE COD LANE	Long Beach Township	Not Eligible (EDR-Recommended)
13160	Resource at NJ Parcel 1518_13.06_8	123 E 87TH STREET	Long Beach Township	Not Eligible (EDR-Recommended)
13162	Resource at NJ Parcel 1518_4.15_6.01	224 E 15TH STREET	Long Beach Township	Not Eligible (EDR-Recommended)
13166	Resource at NJ Parcel 1518_1.34_16	4700 S LONG BEACH BLVD	Long Beach Township	Not Eligible (EDR-Recommended)
13166	Resource at NJ Parcel 1518_1.20_9	5101 S LONG BEACH BLVD	Long Beach Township	Not Eligible (EDR-Recommended)
13167	Resource at NJ Parcel 1518_15.103_3	4407 OCEAN BLVD	Long Beach Township	Not Eligible (EDR-Recommended)
13167	Resource at NJ Parcel 1518_7.06_3	146 E MARYLAND AVE	Long Beach Township	Not Eligible (EDR-Recommended)
13170	Ca. 1960 Dwelling	1113A LONG BEACH BLVD	Long Beach Township	Not Eligible (EDR-Recommended)
13176	Resource at NJ Parcel 1518_15.86_2	4907 OCEAN BLVD	Long Beach Township	Not Eligible (EDR-Recommended)
13179	Resource at NJ Parcel 1518_15.40_5	6103 OCEAN BLVD	Long Beach Township	Not Eligible (EDR-Recommended)
13181	Resource at NJ Parcel 1518_4.26_7	216 E 17TH STREET	Long Beach Township	Not Eligible (EDR-Recommended)
13181	Resource at NJ Parcel 1518_4.26_6	218 E 17TH STREET	Long Beach Township	Not Eligible (EDR-Recommended)
13183	Resource at NJ Parcel 1518_13.12_7	116 E NEW YORK AVE	Long Beach Township	Not Eligible (EDR-Recommended)
13186	Resource at NJ Parcel 1518_1.25_6	4913 S LONG BEACH BLVD	Long Beach Township	Not Eligible (EDR-Recommended)
13186	Resource at NJ Parcel 1518_15.79_1	5107 OCEAN BLVD	Long Beach Township	Not Eligible (EDR-Recommended)
13190	Resource at NJ Parcel 1518_14.14_2.02	109 E JEANETTE AVE	Long Beach Township	Not Eligible (EDR-Recommended)
13191	Resource at NJ Parcel 1518_11.37_8	123 E HERBERT AVE	Long Beach Township	Not Eligible (EDR-Recommended)
13193	Resource at NJ Parcel 1518_1.25_3	4907 S LONG BEACH BLVD	Long Beach Township	Not Eligible (EDR-Recommended)
13196	Resource at NJ Parcel 1518_11.09_7	127 E LOUISIANA AVE	Long Beach Township	Not Eligible (EDR-Recommended)
13197	Resource at NJ Parcel 1518_15.134_3	3501 OCEAN BLVD	Long Beach Township	Not Eligible (EDR-Recommended)
13199	Resource at NJ Parcel 1518_4.15_5	215 E 14TH STREET	Long Beach Township	Not Eligible (EDR-Recommended)
13199	Resource at NJ Parcel 1518_4.15_4	213 E 14TH STREET	Long Beach Township	Not Eligible (EDR-Recommended)
13201	Resource at NJ Parcel 1518_15.75_1	5211 OCEAN BLVD	Long Beach Township	Not Eligible (EDR-Recommended)
13203	Resource at NJ Parcel 1518_1.25_7	5001 S LONG BEACH BLVD	Long Beach Township	Not Eligible (EDR-Recommended)
13206	Resource at NJ Parcel 1518_15.43_3	6001 OCEAN BLVD	Long Beach Township	Not Eligible (EDR-Recommended)
13210	Resource at NJ Parcel 1518_1.39_5	4401 S LONG BEACH BLVD	Long Beach Township	Not Eligible (EDR-Recommended)
13214	Resource at NJ Parcel 1518_7.12_2	145 E MARYLAND AVE	Long Beach Township	Not Eligible (EDR-Recommended)
13215	Resource at NJ Parcel 1518_6.08_2	207 E 27TH STREET	Long Beach Township	Not Eligible (EDR-Recommended)
13216	Resource at NJ Parcel 1518_15.127_2	3707 OCEAN BLVD	Long Beach Township	Not Eligible (EDR-Recommended)
13216	Resource at NJ Parcel 1518_4.26_5	215 E 16TH STREET	Long Beach Township	Not Eligible (EDR-Recommended)
13220	Resource at NJ Parcel 1518_6.29_2	205 E SOUTH 31ST STREET	Long Beach Township	Not Eligible (EDR-Recommended)
13221	Resource at NJ Parcel 1518_15.94_3	4701 OCEAN BLVD	Long Beach Township	Not Eligible (EDR-Recommended)
13226	Resource at NJ Parcel 1518_1.49_1	4101 S LONG BEACH BLVD	Long Beach Township	Not Eligible (EDR-Recommended)
13231	Resource at NJ Parcel 1518_15.40_4	6105 OCEAN BLVD	Long Beach Township	Not Eligible (EDR-Recommended)
13233	Resource at NJ Parcel 1518_13.06_10	120 E 86TH STREET	Long Beach Township	Not Eligible (EDR-Recommended)
13235	Resource at NJ Parcel 1518_13.06_9	118 E 86TH STREET	Long Beach Township	Not Eligible (EDR-Recommended)
13239	Resource at NJ Parcel 1518_15.46_2	101 E STANTON AVE	Long Beach Township	Not Eligible (EDR-Recommended)
13239	Resource at NJ Parcel 1518_12.24_8	121 E SAIL BOAT DRIVE	Long Beach Township	Not Eligible (EDR-Recommended)
13243	Resource at NJ Parcel 1518_4.15_6.02	228 E 15TH STREET	Long Beach Township	Not Eligible (EDR-Recommended)
13245	Resource at NJ Parcel 1518_4.15_7	214 E 15TH STREET	Long Beach Township	Not Eligible (EDR-Recommended)
13244	Resource at NJ Parcel 1518_1.49_5	4001 S LONG BEACH BLVD	Long Beach Township	Not Eligible (EDR-Recommended)
13244	Altered two-story New Traditional dwelling	4909 S LONG BEACH BLVD	Long Beach Township	Not Eligible (EDR-Recommended)
13244	Resource at NJ Parcel 1518_6.08_4	2705 ATLANTIC AVE	Long Beach Township	Not Eligible (EDR-Recommended)
13246	No streetview	107E LONG BEACH BLVD	Long Beach Township	Not Eligible (EDR-Recommended)
13247	Resource at NJ Parcel 1518_4.32_9	208 E 18TH STREET	Long Beach Township	Not Eligible (EDR-Recommended)
13248	Resource at NJ Parcel 1518_4.32_8	216 E 18TH STREET	Long Beach Township	Not Eligible (EDR-Recommended)
13248	Resource at NJ Parcel 1518_11.06_8	120 E LOUISIANA AVE	Long Beach Township	Nonextant
13249	Resource at NJ Parcel 1518_6.29_4	208 E SOUTH 32ND STREET	Long Beach Township	Not Eligible (EDR-Recommended)
13259	Resource at NJ Parcel 1518_4.26_4	213 E 16TH STREET	Long Beach Township	Not Eligible (EDR-Recommended)
13266	Resource at NJ Parcel 1518_4.44_10	205 E 19TH STREET	Long Beach Township	Not Eligible (EDR-Recommended)
13271	Resource at NJ Parcel 1518_15.69_2	5407 OCEAN BLVD	Long Beach Township	Nonextant
13274	Resource at NJ Parcel 1518_1.36_1	4603 S LONG BEACH BLVD	Long Beach Township	Not Eligible (EDR-Recommended)
13275	Resource at NJ Parcel 1518_15.134_2	3507 OCEAN BLVD	Long Beach Township	Not Eligible (EDR-Recommended)
13275	Resource at NJ Parcel 1518_15.06_5	7211 OCEAN BLVD	Long Beach Township	Not Eligible (EDR-Recommended)
13278	Resource at NJ Parcel 1518_11.18_8	119 E TEXAS AVE	Long Beach Township	Not Eligible (EDR-Recommended)
13278	Resource at NJ Parcel 1518_1.90_5	2601 S LONG BEACH BLVD	Long Beach Township	Not Eligible (EDR-Recommended)
13280	Resource at NJ Parcel 1518_4.04_3.03	214 E 13TH STREET	Long Beach Township	Not Eligible (EDR-Recommended)
13284	Resource at NJ Parcel 1518_15.34_2	6307 OCEAN BLVD	Long Beach Township	Not Eligible (EDR-Recommended)
13293	Resource at NJ Parcel 1518_12.12_13	121 E BAY BERRY DRIVE	Long Beach Township	Not Eligible (EDR-Recommended)
13310	Resource at NJ Parcel 1518_11.22_9	122 E CALIFORNIA AVE	Long Beach Township	Not Eligible (EDR-Recommended)
13311	Resource at NJ Parcel 1518_7.06_2	142 E MARYLAND AVE	Long Beach Township	Not Eligible (EDR-Recommended)
13311	Resource at NJ Parcel 1518_4.32_7	211 E 17TH STREET	Long Beach Township	Not Eligible (EDR-Recommended)
13314	Resource at NJ Parcel 1518_4.38_5	209 E 18TH STREET	Long Beach Township	Not Eligible (EDR-Recommended)
13315	Resource at NJ Parcel 1518_1.78_6	2903 S LONG BEACH BLVD	Long Beach Township	Not Eligible (EDR-Recommended)
13319	Resource at NJ Parcel 1518_15.06_6	7219 OCEAN BLVD	Long Beach Township	Not Eligible (EDR-Recommended)
13321	Resource at NJ Parcel 1518_6.48_14	150 E DELAWARE AVE	Long Beach Township	Not Eligible (EDR-Recommended)
13329	Resource at NJ Parcel 1518_6.05_4	210 E 27TH STREET	Long Beach Township	Not Eligible (EDR-Recommended)
13330	Resource at NJ Parcel 1518_4.44_1	209 E 19TH STREET	Long Beach Township	Not Eligible (EDR-Recommended)
13331	Resource at NJ Parcel 1518_14.22_3	108 E LAVENIA AVE	Long Beach Township	Nonextant
13334	Resource at NJ Parcel 1518_6.43_2	209 E SOUTH 33RD STREET	Long Beach Township	Not Eligible (EDR-Recommended)
13335	Resource at NJ Parcel 1518_6.35_9	204 E SOUTH 33RD STREET	Long Beach Township	Not Eligible (EDR-Recommended)
13336	Resource at NJ Parcel 1518_14.27_2	105 E LAVENIA AVE	Long Beach Township	Not Eligible (EDR-Recommended)
13343	Resource at NJ Parcel 1518_4.49_4	209 E 20TH STREET	Long Beach Township	Not Eligible (EDR-Recommended)
13347	Resource at NJ Parcel 1518_4.32_5	213 E 17TH STREET	Long Beach Township	Not Eligible (EDR-Recommended)
13362	Resource at NJ Parcel 1518_6.24_7	206 E SOUTH 31ST STREET	Long Beach Township	Not Eligible (EDR-Recommended)
13368	Resource at NJ Parcel 1518_15.100_2	4505-07 OCEAN BLVD	Long Beach Township	Not Eligible (EDR-Recommended)
13371	Resource at NJ Parcel 1518_15.79_3	5105 OCEAN BLVD	Long Beach Township	Not Eligible (EDR-Recommended)
13371	Resource at NJ Parcel 1518_15.100_1	4509 OCEAN BLVD	Long Beach Township	Not Eligible (EDR-Recommended)
13372	Resource at NJ Parcel 1518_14.04_6	114 E SURF AVE	Long Beach Township	Not Eligible (EDR-Recommended)
13374	Resource at NJ Parcel 1518_15.31_1	6415 OCEAN BLVD	Long Beach Township	Not Eligible (EDR-Recommended)
13375	Resource at NJ Parcel 1518_11.30_6	116 E JEROME AVE	Long Beach Township	Not Eligible (EDR-Recommended)
13375	Resource at NJ Parcel 1518_4.38_8	214 E 19TH STREET	Long Beach Township	Not Eligible (EDR-Recommended)
13382	Resource at NJ Parcel 1518_15.24_1.02	6605 OCEAN BLVD	Long Beach Township	Not Eligible (EDR-Recommended)
13387	Resource at NJ Parcel 1518_13.18_10	116 E RHODE ISLAND AVE	Long Beach Township	Not Eligible (EDR-Recommended)
13388	Resource at NJ Parcel 1518_14.29_2	7405 OCEAN BLVD	Long Beach Township	Not Eligible (EDR-Recommended)
13391	Resource at NJ Parcel 1518_15.37_3	6201 OCEAN BLVD	Long Beach Township	Not Eligible (EDR-Recommended)
13392	Resource at NJ Parcel 1518_12.05_8	120 E SEA BREEZE DRIVE	Long Beach Township	Not Eligible (EDR-Recommended)
13393	Resource at NJ Parcel 1518_15.24_1.01	6607 OCEAN BLVD	Long Beach Township	Not Eligible (EDR-Recommended)
13393	Resource at NJ Parcel 1518_11.06_10	124 E LOUISIANA AVE	Long Beach Township	Not Eligible (EDR-Recommended)
13396	Resource at NJ Parcel 1518_14.22_7	107 E CULVER AVE	Long Beach Township	Not Eligible (EDR-Recommended)
13402	Resource at NJ Parcel 1518_11.37_9	125 E HERBERT AVE	Long Beach Township	Not Eligible (EDR-Recommended)
13407	Resource at NJ Parcel 1518_12.07_7	119 E SEA BREEZE DRIVE	Long Beach Township	Not Eligible (EDR-Recommended)
13412 8	Ca 1978 raised Modern dwelling with one-bay shed roof	1009C LONG BEACH BLVD	Long Beach Township	Not Eligible (EDR-Recommended)
13414	Resource at NJ Parcel 1518_11.22_6	123 E FLORIDA AVE	Long Beach Township	Not Eligible (EDR-Recommended)
13420	Resource at NJ Parcel 1518_12.12_12	128 E CAPE COD LANE	Long Beach Township	Not Eligible (EDR-Recommended)
13422	NOT ELIGIBLE	3905 OCEAN BLVD	Long Beach Township	Not Eligible (EDR-Recommended)
13423	Resource at NJ Parcel 1518_15.110_3	4201 OCEAN BLVD	Long Beach Township	Not Eligible (EDR-Recommended)
13424	Resource at NJ Parcel 1518_15.75_2	5203 OCEAN BLVD	Long Beach Township	Not Eligible (EDR-Recommended)

Attachment F-All Properties Reviewed

Survey ID	Property Name	Address	Municipality	NRHP Status
13432	Resource at NJ Parcel 1518_12.18_15	128 E SAND DUNE LANE	Long Beach Township	Not Eligible (EDR-Recommended)
13433	Resource at NJ Parcel 1518_12.21_7.02	123 E SAND DUNE LANE	Long Beach Township	Not Eligible (EDR-Recommended)
13436	Resource at NJ Parcel 1518_11.18_9	122 E FLORIDA AVE	Long Beach Township	Not Eligible (EDR-Recommended)
13439	Resource at NJ Parcel 1518_8.23_4	12201 OCEAN AVE	Long Beach Township	Not Eligible (EDR-Recommended)
13441	Resource at NJ Parcel 1518_11.09_6	125 E LOUISIANA AVE	Long Beach Township	Not Eligible (EDR-Recommended)
13443	NOT ELIGIBLE	4009 OCEAN BLVD	Long Beach Township	Not Eligible (EDR-Recommended)
13445	Resource at NJ Parcel 1518_12.24_9	120 E MERMAID LANE	Long Beach Township	Not Eligible (EDR-Recommended)
13447	Resource at NJ Parcel 1518_10.11_5	111 E NEVADA AVE	Long Beach Township	Not Eligible (EDR-Recommended)
13450	Resource at NJ Parcel 1518_15.31_3	6401 OCEAN BLVD	Long Beach Township	Not Eligible (EDR-Recommended)
13455	Resource at NJ Parcel 1518_14.06_10	117 E SURF AVE	Long Beach Township	Not Eligible (EDR-Recommended)
13456	Resource at NJ Parcel 1518_15.51_1	5815 OCEAN BLVD	Long Beach Township	Not Eligible (EDR-Recommended)
13459	Resource at NJ Parcel 1518_15.107_1.01	4309 OCEAN BLVD	Long Beach Township	Not Eligible (EDR-Recommended)
13465	Resource at NJ Parcel 1518_11.22_8	120 E CALIFORNIA AVE	Long Beach Township	Not Eligible (EDR-Recommended)
13467	Resource at NJ Parcel 1518_15.06_10	106 E COGHLAN AVE	Long Beach Township	Not Eligible (EDR-Recommended)
13467	Ca. 1978 dwelling - no streetview	1011C LONG BEACH BLVD	Long Beach Township	Not Eligible (EDR-Recommended)
13469	Resource at NJ Parcel 1518_15.117_2	4007 OCEAN BLVD	Long Beach Township	Not Eligible (EDR-Recommended)
13471	Resource at NJ Parcel 1518_15.107_1.02	4307 OCEAN BLVD	Long Beach Township	Not Eligible (EDR-Recommended)
13475	Resource at NJ Parcel 1518_15.61_5	5601 OCEAN BLVD	Long Beach Township	Not Eligible (EDR-Recommended)
13478	Resource at NJ Parcel 1518_15.65_1	5507 OCEAN BLVD	Long Beach Township	Not Eligible (EDR-Recommended)
13479	Resource at NJ Parcel 1518_12.21_9	120 E SAIL BOAT DRIVE	Long Beach Township	Not Eligible (EDR-Recommended)
13479	Resource at NJ Parcel 1518_12.24_7	123 E SAIL BOAT DRIVE	Long Beach Township	Not Eligible (EDR-Recommended)
13483	Ca .1979 altered Shed style dwelling	1051C LONG BEACH BLVD	Long Beach Township	Not Eligible (EDR-Recommended)
13505	Resource at NJ Parcel 1518_15.110_1	4209 OCEAN BLVD	Long Beach Township	Not Eligible (EDR-Recommended)
13506	Resource at NJ Parcel 1518_15.110_2	4205 OCEAN BLVD	Long Beach Township	Not Eligible (EDR-Recommended)
13509	Resource at NJ Parcel 1518_15.121_1	3911 OCEAN BLVD	Long Beach Township	Not Eligible (EDR-Recommended)
13515	Resource at NJ Parcel 1518_15.131_2	3601 OCEAN BLVD	Long Beach Township	Not Eligible (EDR-Recommended)
13520	Resource at NJ Parcel 1518_15.86_3	4901 OCEAN BLVD	Long Beach Township	Not Eligible (EDR-Recommended)
13521	Resource at NJ Parcel 1518_20.76_5	69E LONG BEACH BLVD	Long Beach Township	Not Eligible (EDR-Recommended)
13523	Resource at NJ Parcel 1518_15.114_2	4101 OCEAN BLVD	Long Beach Township	Not Eligible (EDR-Recommended)
13525	Resource at NJ Parcel 1518_15.117_3	4001 OCEAN BLVD	Long Beach Township	Not Eligible (EDR-Recommended)
13525	NOT ELIGIBLE	3901 OCEAN BLVD	Long Beach Township	Not Eligible (EDR-Recommended)
13527	Resource at NJ Parcel 1518_15.94_1	4709 OCEAN BLVD	Long Beach Township	Not Eligible (EDR-Recommended)
13530	Resource at NJ Parcel 1518_15.131_1	3611 OCEAN BLVD	Long Beach Township	Not Eligible (EDR-Recommended)
13534	Resource at NJ Parcel 1518_18.113_2	1113B LONG BEACH BLVD	Long Beach Township	Not Eligible (EDR-Recommended)
13541	Resource at NJ Parcel 1518_4.04_3.02	212 E 13TH STREET	Long Beach Township	Not Eligible (EDR-Recommended)
#	Windmill Restaurant	586 Ocean Boulevard	Long Branch	NRHP Eligible (EDR-Recommended)
#	Resource at NJ Parcel_1327_139_14	6 HOWLAND AVE	Long Branch	Not Eligible (EDR-Recommended)
#	Resource at NJ Parcel_1327_138_28	124 HUEMMER TERR	Long Branch	Not Eligible (EDR-Recommended)
32174	Resource at NJ Parcel_1327_139_15	235 YALE DR	Long Branch	Not Eligible (EDR-Recommended)
#	Resource at NJ Parcel_1327_138_1	229 HADDENFIELD RD	Long Branch	Not Eligible (EDR-Recommended)
32176	Resource at NJ Parcel_1327_138_2	229 HADDENFIELD RD	Long Branch	Not Eligible (EDR-Recommended)
#	The Anchorage Condominium	480 Ocean Ave N	Long Branch City	Not Eligible (EDR-Recommended)
10000	Breakwater Beach Club	1141 Ocean Avenue N	Long Branch City	NRHP Eligible (EDR-Recommended)
300263	Sea Cliff Villa/James M. Brown House (demolished)	981 Ocean Avenue	Long Branch City	Nonextant
30072	1035 Ocean Avenue	1035 Ocean Avenue	Long Branch City	NRHP Eligible (EDR-Recommended)
30110	475 Ocean Avenue	469 OCEAN AVE	Long Branch City	Not Eligible (EDR-Recommended)
30130	475 Ocean Ave.	475 Ocean Ave.	Long Branch City	Not Eligible (EDR-Recommended)
31919	Resource at NJ Parcel_1327_151_5	PO BOX 1340	Long Branch City	Not Eligible (EDR-Recommended)
31943	Resource at NJ Parcel_1327_87_8	16 WEST END COURT	Long Branch City	Not Eligible (EDR-Recommended)
51933	Vacant Lot	1412 BROADWAY 3RD FLOOR	Long Branch City	Nonextant
32109	Vacant Lot	1407 BROADWAY 41ST FL	Long Branch City	Nonextant
52149	Monmouth University Housing	400 CEDAR AVENUE	Long Branch City	Not Eligible (EDR-Recommended)
32230	Vacant Lot	205 MAIN STREET	Long Branch City	Not Eligible (EDR-Recommended)
32263	Resource at NJ Parcel_1327_216_21	6000 FREEDOM SQUARE DRIVE	Long Branch City	Not Eligible (EDR-Recommended)
32410	Ca. 1910 Chateauesque dwelling "Sur Mer"	1245 Ocean Avenue N	Long Branch City	NRHP-Eligible (EDR-Recommended)
52336	Promenade Beach Club	1 COOPER AVE	Long Branch City	Not Eligible (EDR-Recommended)
32410	Elberon Bathing Club	1285 Ocean Avenue N	Long Branch City	NRHP-Eligible (EDR-Recommended)
52291	San Alfonso Retreat	755 Ocean Avenue N	Long Branch City	NRHP-Eligible (EDR-Recommended)
52410	Resource at NJ Parcel_1327_419.01_1	WEST MAIN ST	Long Branch City	Not Eligible (EDR-Recommended)
32420	Resource at NJ Parcel_1327_471_4	465 OCEAN AVE NO	Long Branch City	Not Eligible (EDR-Recommended)
32473	Resource at NJ Parcel_1327_1_9	220 SPEER AVE	Long Branch City	Not Eligible (EDR-Recommended)
10000	House at 469 Ocean Avenue	469 Ocean Avenue	Long Branch City	Not Eligible (EDR-Recommended)
10000	Sea Verge Apartments	385 Ocean Blvd	Long Branch City	Not Eligible (EDR-Recommended)
10000	Imperial House Condominiums	787 Ocean Ave N	Long Branch City	Not Eligible (EDR-Recommended)
16000	Townouse complex east of Bonforte Road		Long Branch City	Not Eligible (EDR-Recommended)
12309140	US Lifesaving Station #5 and Takanassee Beach Club Historic District (Demolished)	801 Ocean Avenue N	Long Branch City	Nonextant
221449	Storm drain pipe cover (timber heads with rock fill Along tidal zone of beach, 14th Street	Along tidal zone of beach, 14th Street	Longport Borough	Not Eligible (EDR-Recommended)
221450	Storm drain pipe cover (row of 12 timber heards) Along tidal zone of beach, 20th Street	Along tidal zone of beach, 20th Street	Longport Borough	Not Eligible (EDR-Recommended)
221451	Storm drain pipe cover (3 timber heads) Along tidal zone of beach, 23rd Street	Along tidal zone of beach, 23rd Street	Longport Borough	Not Eligible (EDR-Recommended)
221452	Storm drain pipe cover (timber heads with rock fill Along tidal zone of beach, 29th Street	Along tidal zone of beach, 29th Street	Longport Borough	Not Eligible (EDR-Recommended)
221453	Storm drain pipe cover (timber heads with rock fill Along tidal zone of beach, 27th Street	Along tidal zone of beach, 27th Street	Longport Borough	Not Eligible (EDR-Recommended)
221454	Wood pilings with drain pipe Along tidal zone of beach, Manor Street	Along tidal zone of beach, Manor Street	Longport Borough	Not Eligible (EDR-Recommended)
221455	Storm drain pipe cover (timber heads with rock fill Along tidal zone of beach, 32nd Street	Along tidal zone of beach, 32nd Street	Longport Borough	Not Eligible (EDR-Recommended)
221456	Timber frame with drain pipe Along tidal zone of beach, 33rd Street	Along tidal zone of beach, 33rd Street	Longport Borough	Not Eligible (EDR-Recommended)
17183	Resource at NJ Parcel 0115_70_6	104 SO 32ND AVE	Longport Borough	Not Eligible (EDR-Recommended)
17193	2-story Modern residence	112 SO 25TH AVE	Longport Borough	Not Eligible (EDR-Recommended)
17201	Resource at NJ Parcel 0115_2_4.01	121 S 11TH AVE	Longport Borough	Not Eligible (EDR-Recommended)
17213	Resource at NJ Parcel 0115_59_1	103 S 30TH AVE	Longport Borough	Not Eligible (EDR-Recommended)
17219	Resource at NJ Parcel 0115_8_5	1401 BEACH TERRACE	Longport Borough	Not Eligible (EDR-Recommended)
3357	Gospel Hall Home	SO 29th Avenue	Longport Borough	Nonextant
#	Resource at NJ Parcel_1329_181_5	BEACHFRONT	Manalapan	Not Eligible (EDR-Recommended)
30080	Resource at NJ Parcel_1329_181_8	283 BEACHFRONT	Manalapan	Not Eligible (EDR-Recommended)
30080	Resource at NJ Parcel_1329_181_13	157 BRIDAL TAIL RD	Manalapan	Not Eligible (EDR-Recommended)
30080	Resource at NJ Parcel_1329_181_14	265 BEACHFRONT	Manalapan	Not Eligible (EDR-Recommended)
30089	Resource at NJ Parcel_1329_181_16	BEACHFRONT	Manalapan	Not Eligible (EDR-Recommended)
30095	Resource at NJ Parcel_1329_185_27	367 BEACHFRONT	Manalapan	Not Eligible (EDR-Recommended)
#	Resource at NJ Parcel_1329_185_26	BEACHFRONT	Manalapan	Not Eligible (EDR-Recommended)
#	Resource at NJ Parcel_1329_185_23	BEACHFRONT	Manalapan	Not Eligible (EDR-Recommended)
30094	Resource at NJ Parcel_1329_185_16	BEACHFRONT	Manalapan	Not Eligible (EDR-Recommended)
30094	Resource at NJ Parcel_1329_185_13	BEACHFRONT	Manalapan	Not Eligible (EDR-Recommended)
30094	Resource at NJ Parcel_1329_185_12	BEACHFRONT	Manalapan	Not Eligible (EDR-Recommended)
6	Resource at NJ Parcel_1329_187_1.01	BEACHFRONT	Manalapan	Not Eligible (EDR-Recommended)
#	Resource at NJ Parcel_1329_187_6	BEACHFRONT	Manalapan	Not Eligible (EDR-Recommended)
#	Resource at NJ Parcel_1329_187_7	BEACHFRONT	Manalapan	Not Eligible (EDR-Recommended)
30096	Resource at NJ Parcel_1329_187_8	BEACHFRONT	Manalapan	Not Eligible (EDR-Recommended)
30096	Resource at NJ Parcel_1329_187_10	BEACHFRONT	Manalapan	Not Eligible (EDR-Recommended)
30096	Resource at NJ Parcel_1329_187_11	BEACHFRONT	Manalapan	Not Eligible (EDR-Recommended)
30096	Resource at NJ Parcel_1329_187_12	403 BEACHFRONT	Manalapan	Not Eligible (EDR-Recommended)
30096	Resource at NJ Parcel_1329_187_13	405 BEACHFRONT	Manalapan	Not Eligible (EDR-Recommended)
30096	Resource at NJ Parcel_1329_187_14	BEACHFRONT	Manalapan	Not Eligible (EDR-Recommended)
9	Resource at NJ Parcel_1329_165_3.01	18 FIRST AVENUE	Manalapan	Not Eligible (EDR-Recommended)
#	Resource at NJ Parcel_1329_165_29.02	73 BEACHFRONT	Manasquan	Not Eligible (EDR-Recommended)
#	Resource at NJ Parcel_1329_165_27.01	20 MITCHELL PLACE	Manasquan	Not Eligible (EDR-Recommended)
30070	Resource at NJ Parcel_1329_165_25.02	232 STONECREST PKWY	Manasquan	Not Eligible (EDR-Recommended)
30070	Resource at NJ Parcel_1329_165_24.02	838 WILLIAM DR	Manasquan	Not Eligible (EDR-Recommended)
30071	Resource at NJ Parcel_1329_165_22	59 BEACHFRONT	Manasquan	Not Eligible (EDR-Recommended)
30071	Resource at NJ Parcel_1329_165_21.02	53 FARMSTEAD RD	Manasquan	Not Eligible (EDR-Recommended)
30071	Resource at NJ Parcel_1329_165_20.02	3 PIERCE CT	Manasquan	Not Eligible (EDR-Recommended)
30071	Resource at NJ Parcel_1329_165_19.02	53 BEACHFRONT	Manasquan	Not Eligible (EDR-Recommended)
30071	Resource at NJ Parcel_1329_165_18	49 BEACHFRONT	Manasquan	Not Eligible (EDR-Recommended)
30071	Resource at NJ Parcel_1329_165_15.04	45 BEACHFRONT	Manasquan	Not Eligible (EDR-Recommended)
30071	Resource at NJ Parcel_1329_165_15.01	125 OLD TRAM ST	Manasquan	Not Eligible (EDR-Recommended)
30072	Resource at NJ Parcel_1329_165_12.01	40 FIRST AVE-41 BEACHFRON	Manasquan	Not Eligible (EDR-Recommended)
30072	Resource at NJ Parcel_1329_165_8	11302 GERALD LN	Manasquan	Not Eligible (EDR-Recommended)
9	Resource at NJ Parcel_1329_165_6.06	1057 BAYVIEW RD	Manasquan	Not Eligible (EDR-Recommended)
#	Resource at NJ Parcel_1329_165_32.01	201 E MAIN ST	Manasquan Borough	Not Eligible (EDR-Recommended)
30067	Beach Front Rd - Manasquan		Manasquan Borough	Not Eligible (EDR-Recommended)
70000	Resource at NJ Parcel 1519_2_6	2498 HWY 70	Manchester Township	Not Eligible (EDR-Recommended)
15996	Resource at NJ Parcel 1519_2_31	TOMS RIVER BR N	Manchester Township	Nonextant
14006				

*Sorted Alphabetically by Municipality

Attachment F-All Properties Reviewed

Survey ID	Property Name	Address	Municipality	NRHP Status
142800	Colonial Revival with large central chimney	1559 OCEAN AVENUE	Mantoloking Borough	Not Eligible (EDR-Recommended)
142801	Colonial Revival with wood shingles	1539 OCEAN AVENUE	Mantoloking Borough	Not Eligible (EDR-Recommended)
142806	Altered - not eligible	1537 OCEAN AVENUE	Mantoloking Borough	Not Eligible (EDR-Recommended)
142819	Not historic	1557 OCEAN AVENUE	Mantoloking Borough	Not Eligible (EDR-Recommended)
142821	Wood shingle house - verify age	1525 OCEAN AVENUE	Mantoloking Borough	Not Eligible (EDR-Recommended)
142824	Side gable roof - not eligible	1521 OCEAN AVENUE	Mantoloking Borough	Not Eligible (EDR-Recommended)
221457	Stone jetty/groin Along tidal zone of beach, Colidge Avenue	Along tidal zone of beach, Colidge Avenue	Margate City	Not Eligible (EDR-Recommended)
221458	Bulkhead/wooden groin Along tidal zone of beach, Monroe Avenue	Along tidal zone of beach, Monroe Avenue	Margate City	Not Eligible (EDR-Recommended)
221459	Bulkhead/wooden groin Along tidal zone of beach, Jefferson Avenue	Along tidal zone of beach, Jefferson Avenue	Margate City	Not Eligible (EDR-Recommended)
221460	Bulkhead/wooden groin Along tidal zone of beach, Adams Avenue	Along tidal zone of beach, Adams Avenue	Margate City	Not Eligible (EDR-Recommended)
221461	Stone groin/jetty Along tidal zone of beach, Benson Avenue	Along tidal zone of beach, Benson Avenue	Margate City	Not Eligible (EDR-Recommended)
221462	Bulkhead/wooden groin Along tidal zone of beach, Union Avenue	Along tidal zone of beach, Union Avenue	Margate City	Not Eligible (EDR-Recommended)
221463	Bulkhead Along tidal zone of beach, Sumner Avenue	Along tidal zone of beach, Sumner Avenue	Margate City	Not Eligible (EDR-Recommended)
221464	Bulkhead/wooden groin Along tidal zone of beach, Quincy Avenue	Along tidal zone of beach, Quincy Avenue	Margate City	Not Eligible (EDR-Recommended)
221465	Bulkhead/wooden groin Along tidal zone of beach, Osbome Avenue	Along tidal zone of beach, Osbome Avenue	Margate City	Not Eligible (EDR-Recommended)
221466	Bulkhead/wooden groin Along tidal zone of beach, Mansfield Avenue	Along tidal zone of beach, Mansfield Avenue	Margate City	Not Eligible (EDR-Recommended)
221467	Stone groin Along tidal zone of beach, Jerome Avenue	Along tidal zone of beach, Jerome Avenue	Margate City	Not Eligible (EDR-Recommended)
221469	Bulkhead/wooden groin Along tidal zone of beach, Brunswick Avenue	Along tidal zone of beach, Brunswick Avenue	Margate City	Not Eligible (EDR-Recommended)
221470	Bulkhead/wooden groin Along tidal zone of beach, Argyle Avenue	Along tidal zone of beach, Argyle Avenue	Margate City	Not Eligible (EDR-Recommended)
221480	Margate Fishing Pier	121 S. Exeter Avenue	Margate City	NRHP-Eligible (EDR-Recommended)
607	Lucy, the Margate Elephant	Decatur and Atlantic Avenues	Margate City	National Historic Landmark
9295	Ventnor Parkway Historic District	Ventnor Avenue between N. Wilson Avenue and N Mansfield Avenue	Margate City	NRHP-Eligible (EDR-Recommended)
47822	Resource at NJ Parcel 0506_118.03_9	701 AVALON BLVD	Middle Township	Not Eligible (EDR-Recommended)
316556	Resource at NJ Parcel_1334_50_11	9 Ocean Avenue	Monmouth Beach	Not Eligible (EDR-Recommended)
100000	Ca.1905 Queen Anne Beach Cottage	35 Ocean Avenue N	Monmouth Beach Borough	NRHP-Eligible (EDR-Recommended)
316745	Shores Condominium At Monmouth	45 OCEAN AVENUE	Monmouth Beach Borough	Not Eligible (EDR-Recommended)
300476	Monmouth Beach Bath and Tennis Club	65 Ocean Avenue	Monmouth Beach Borough	NRHP-Eligible (EDR-Recommended)
9336	Garden State Parkway Historic District	Bergen, Passaic, Essex, Union, Middlesex, Monmouth, Ocean, Atlantic and Cape May	Neptune Township	NRHP-Eligible (NJHPO-Determined)
300030	Ocean Grove Camp Meeting Association Historic District	N/A	Neptune Township	NRHP-Listed
38	Hereford Lighthouse	111 North Central Avenue	North Wildwood City	NRHP-Listed
39	North Wildwood Life Saving Station	113 North Central Avenue	North Wildwood City	NRHP-Eligible (NJHPO-Determined)
35038	Resource at NJ Parcel 0507_6.06_6	29 TAYLOR AVE	North Wildwood City	Not Eligible (EDR-Recommended)
35041	Resource at NJ Parcel 0507_6.06_3	312 ST DEMETRIOS AVE	North Wildwood City	Not Eligible (EDR-Recommended)
35042	Resource at NJ Parcel 0507_6.06_2	320 ST DEMETRIOS AVE	North Wildwood City	Not Eligible (EDR-Recommended)
35232	Resource at NJ Parcel 0507_222_1	101 E WALNUT AVE	North Wildwood City	Nonextant
35259	Resource at NJ Parcel 0507_6.05_2	24 TAYLOR AVE	North Wildwood City	Nonextant
35262	Resource at NJ Parcel 0507_6.01_5	8 N NEW YORK AVE	North Wildwood City	Not Eligible (EDR-Recommended)
35431	Resource at NJ Parcel 0507_6.04_3	224 HOFFMAN AVE	North Wildwood City	Not Eligible (EDR-Recommended)
35432	Resource at NJ Parcel 0507_6.04_1	215-217 ST DEMETRIOS AVE	North Wildwood City	Nonextant
35433	Resource at NJ Parcel 0507_6.03_12	202 HEREFORD AVE	North Wildwood City	Not Eligible (EDR-Recommended)
35436	Resource at NJ Parcel 0507_6.03_11	204 HEREFORD AVE	North Wildwood City	Not Eligible (EDR-Recommended)
36278	Acropolis Oceanfront Resort	300 KENNEDY DR	North Wildwood City	Not Eligible (EDR-Recommended)
36277	Aloha Motel	North Wildwood City	North Wildwood City	NRHP-Eligible (NJHPO-Determined)*
4852	Gillian's Wonderland Pier	600 Boardwalk	Ocean City	NRHP-Eligible (EDR-Recommended)
5332	908 North Street	908 North Street	Ocean City	Contributing to potential Stenton and Corinthian Historic District
5383	921 St James Place	929 St James Place	Ocean City	Nonextant
5908	The Gardens Plaza	322 Boardwalk	Ocean City	Not Eligible (EDR-Recommended)
6662	921 Fifth to Boardwalk	925 Fifth Street	Ocean City	Not Eligible (EDR-Recommended)
6802	924 Stenton Place	924 Stenton Place	Ocean City	Nonextant
6845	Boardwalk at St James Place	30 Boardwalk	Ocean City	Nonextant
66262	Resource at NJ Parcel 0508_2300_7	2321 WESLEY AVE	Ocean City	Not Eligible (EDR-Recommended)
66750	Resource at NJ Parcel 0508_2400_6	2429 WESLEY AVE	Ocean City	Not Eligible (EDR-Recommended)
66840	Resource at NJ Parcel 0508_2300_9	601-03 24TH ST	Ocean City	Not Eligible (EDR-Recommended)
67650	Resource at NJ Parcel 0508_2500_7	2535 WESLEY AVE	Ocean City	Not Eligible (EDR-Recommended)
70157	Resource at NJ Parcel 0508_5401_12	5500-44 WESLEY AVE	Ocean City	Nonextant
99939	Music Pier	825 Boardwalk	Ocean City	NRHP-Eligible (NJHPO-Determined)
99940	Shriver's Saltwater Taffy and Fudge	852 Boardwalk	Ocean City	contributing to Ocean City Boardwalk
700001	Ocean City Boardwalk	N/A	Ocean City	NRHP-Eligible (NJHPO-Determined)
###	Amusement Park 6th Street at Boardwalk, between 6th and 7th Streets	6th Street at Boardwalk, between 6th and 7th Streets	Ocean City	contributing to Ocean City Boardwalk
99942	Stenton and Corinthian Historic District	North Street, Stenton Place, and St. James Place south of Corninthian Avenue	Ocean City	Not Eligible (EDR-Recommended)
65715	Resource at NJ Parcel 0508_3_6	32 BOARDWALK	Ocean City	Not Eligible (EDR-Recommended)
66936	Not eligible / not historic	19 BEACH RD	Ocean City	Not Eligible (EDR-Recommended)
66938	Resource at NJ Parcel 0508_70.41_4	21 BEACH RD	Ocean City	Not Eligible (EDR-Recommended)
71248	1.5-story Cape Cod residence	113 BEACH RD	Ocean City	Not Eligible (EDR-Recommended)
144653	Resource at NJ Parcel 1521_239_1	150 BONITA ROAD	Ocean Township	Not Eligible (EDR-Recommended)
145105	Resource at NJ Parcel 1521_149_7	25 BLUEBEARD DRIVE	Ocean Township	Not Eligible (EDR-Recommended)
145168	Resource at NJ Parcel 1521_149_8	5 BLUEBEARD DRIVE	Ocean Township	Not Eligible (EDR-Recommended)
145746	Sedge Island Wildlife Management Area	SEDGE ISLAND	Ocean Township	Not Eligible (EDR-Recommended)
8137	PETER LUMBER CO	300 E WASHINGTON AVE	Pleasantville City	Not Eligible (NJHPO-Determined)
300036	Bay Head Historic District	Roughly bounded by the Point Pleasant Beach Borough line, the Atlantic Ocean, the Mantalooking Borough line, and the Point Pleasant Borough line.	Point Pleasant Beach Borough	NRHP-Listed
301659	Haven Beach	409 Boardwalk	Point Pleasant Beach Borough	Not Eligible (EDR-Recommended)
406330	Resource at NJ Parcel_1526_83.02_3	500 BOARDWALK	Point Pleasant Beach Borough	contributing to the Point Pleasant Boardwalk
###	Point Pleasant Beach Boardwalk		Point Pleasant Beach Borough	NRHP Eligible (EDR-Recommended)
###	Resource at NJ Parcel_1526_2_3	350 DARLINGTON RD	Point Pleasant Beach Borough	Not Eligible (EDR-Recommended)
###	Resource at NJ Parcel_1526_7_5	17 CAPTAINS COURT	Point Pleasant Beach Borough	Nonextant
404864	Resource at NJ Parcel_1526_17.01_2	1422 OCEAN AVENUE	Point Pleasant Beach Borough	Not Eligible (EDR-Recommended)
404977	Resource at NJ Parcel_1526_13.11_5	1501 OCEANFRONT	Point Pleasant Beach Borough	Not Eligible (EDR-Recommended)
405173	Resource at NJ Parcel_1526_28.01_2	1206 OCEAN AVENUE	Point Pleasant Beach Borough	Not Eligible (EDR-Recommended)
###	Resource at NJ Parcel_1526_17.01_4	1419 Ocean Avenue	Point Pleasant Beach Borough	Not Eligible (EDR-Recommended)
###	Resource at NJ Parcel_1526_13.06_4	2 Oceanfront	Point Pleasant Beach Borough	Not Eligible (EDR-Recommended)
###	Resource at NJ Parcel_1526_17.01_24	1305 Oceanfront	Point Pleasant Beach Borough	Not Eligible (EDR-Recommended)
###	Resource at NJ Parcel_1526_17.01_12	1324 Oceanfront	Point Pleasant Beach Borough	Not Eligible (EDR-Recommended)
405481	Resource at NJ Parcel_1526_17.01_1	1424 OCEANFRONT	Point Pleasant Beach Borough	Not Eligible (EDR-Recommended)
###	Resource at NJ Parcel_1526_28.01_5	1200 Ocean Avenue	Point Pleasant Beach Borough	Not Eligible (EDR-Recommended)
###	Resource at NJ Parcel_1526_17.01_22	1307 Oceanfront	Point Pleasant Beach Borough	Not Eligible (EDR-Recommended)
405680	Resource at NJ Parcel_1526_17.01_7	1412 OCEAN AVENUE	Point Pleasant Beach Borough	Not Eligible (EDR-Recommended)
###	Resource at NJ Parcel_1526_17.01_9	1409 Oceanfront	Point Pleasant Beach Borough	Not Eligible (EDR-Recommended)
405967	Resource at NJ Parcel_1526_28.01_1	1208 OCEAN AVE	Point Pleasant Beach Borough	Not Eligible (EDR-Recommended)
406101	Resource at NJ Parcel_1526_17.01_11	1404 OCEAN AVE	Point Pleasant Beach Borough	Not Eligible (EDR-Recommended)

*Sorted Alphabetically by Municipality

Attachment F-All Properties Reviewed

Survey ID	Property Name	Address	Municipality	NRHP Status
399710	Bay Head Shores Property Owners Association, Social Club	1711 BAY BLVD	Point Pleasant Borough	Not Eligible (EDR-Recommended)
10000	Not eligible.		Point Pleasant Borough	Not Eligible (EDR-Recommended)
618	Chestnut Neck Boat Yard	758 Old New York Road	Port Republic City	NRHP-Eligible (NJHPO-Determined)
21100	Resource at NJ Parcel 0120_5_26	754 OLD NEW YORK RD	Port Republic City	Not Eligible (EDR-Recommended)
21106	Resource at NJ Parcel 0120_3_8	755 OLD NEW YORK RD	Port Republic City	Not Eligible (EDR-Recommended)
9209	Port Republic Historic District		Port Republic City	NRHP-Listed
31491	Resource at NJ Parcel_1343_9_16	619 OCEAN AVENUE	Sea Girt Borough	Not Eligible (EDR-Recommended)
10000	Sea Girt Boardwalk and Crescent Park		Sea Girt Borough	Not Eligible (EDR-Recommended)
#	Resource at NJ Parcel_1343_7_8	706 MORVEN TERRACE	Sea Girt Borough	Not Eligible (EDR-Recommended)
#	Resource at NJ Parcel_1343_7_9	704 MORVEN TERRACE	Sea Girt Borough	Not Eligible (EDR-Recommended)
#	Resource at NJ Parcel_1343_7_10	702 MORVEN TERRACE	Sea Girt Borough	Not Eligible (EDR-Recommended)
150	Townsend Inlet Bridge (SI&A # 3100003)	Ocean Highway (CR 619) over Townsend Inlet	Sea Isle City	Not Eligible (EDR-Recommended)
99920	Spinnaker Hotel & Casino	3500 Boardwalk	Sea Isle City	Not Eligible (EDR-Recommended)
71570	Resource at NJ Parcel 0509_75.01_594.01	7513 PLEASURE AVE	Sea Isle City	Not Eligible (EDR-Recommended)
71622	Resource at NJ Parcel 0509_77.01_441	7711 PLEASURE AVE	Sea Isle City	Not Eligible (EDR-Recommended)
#	Carousel Northwest corner of Boardwalk and Grant Avenue	Northwest corner of Boardwalk and Grant Avenue	Seaside Heights	contributing to Seaside Heights Boardwalk
221417	Seaside Heights Boardwalk Buildings Between Dupont and Grant Avenues	Between Dupont and Grant Avenues	Seaside Heights	contributing to Seaside Heights Boardwalk
221418	Belle Freeman Carousel 22 The Boardwalk and Dupont Avenue	22 The Boardwalk and Dupont Avenue	Seaside Heights	contributing to Seaside Heights Boardwalk
14648	Resource at NJ Parcel 1527_33.03_2	819 BOARDWALK CENTER	Seaside Heights	contributing to Seaside Heights Boardwalk
14648	Resource at NJ Parcel 1527_59_3	1115 OCEAN TERRACE	Seaside Heights	contributing to Seaside Heights Boardwalk
14650	Resource at NJ Parcel 1527_60_9	1003 OCEAN TERRACE	Seaside Heights	contributing to Seaside Heights Boardwalk
14660	Resource at NJ Parcel 1527_58_7	1205 OCEAN TERRACE	Seaside Heights	contributing to Seaside Heights Boardwalk
146616	Altered one-story concrete block commercial building	1103 OCEAN TERRACE	Seaside Heights	Not Eligible (EDR-Recommended)
14669	Beach Paradise - not eligible	1005-07 OCEAN TERRACE	Seaside Heights	Not Eligible (EDR-Recommended)
146785	Altered one-story concrete block commercial building	1107 OCEAN TERRACE	Seaside Heights	Not Eligible (EDR-Recommended)
14690	Resource at NJ Parcel 1527_99.01_1.03	714 BOARDWALK	Seaside Heights	Nonextant
14714	Resource at NJ Parcel 1527_59_1	1119 OCEAN TERRACE	Seaside Heights	contributing to Seaside Heights Boardwalk
14724	Resource at NJ Parcel 1527_60_1	1020 OCEAN TERRACE	Seaside Heights	contributing to Seaside Heights Boardwalk
14730	Resource at NJ Parcel 1527_58_5	1209 OCEAN TERRACE	Seaside Heights	Not Eligible (EDR-Recommended)
14769	Resource at NJ Parcel 1527_58_9	1201 OCEAN TERRACE	Seaside Heights	contributing to Seaside Heights Boardwalk
14778	Resource at NJ Parcel 1527_57_1.01	1 CARTERET AVENUE	Seaside Heights	Not Eligible (EDR-Recommended)
14778	Resource at NJ Parcel 1527_57_4	1313 OCEAN TERRACE	Seaside Heights	Not Eligible (EDR-Recommended)
99907	817 S Ocean Avenue	817 S Ocean Avenue	Seaside Park	Not Eligible (EDR-Recommended)
14695	Resource at NJ Parcel 1528_10_27	1115 S OCEAN AVE	Seaside Park	contributing to Seaside Heights Boardwalk
6117	Altered 2 1/2 story Dutch Colonial Revival	1015 South Ocean Avenue	Seaside Park Borough	Not Eligible (EDR-Recommended)
6869	3-story altered Craftsman	905-907 South Ocean Avenue	Seaside Park Borough	Not Eligible (EDR-Recommended)
149	U.S. Life Saving Station No. 13	1701 North Ocean Avenue	Seaside Park Borough	NRHP-Eligible (NJHPO-Determined)
14920	Resource at NJ Parcel 1529_117_3	503 OCEAN AVE	Ship Bottom Borough	Not Eligible (EDR-Recommended)
14932	Resource at NJ Parcel 1529_66_2	136 E 16TH ST	Ship Bottom Borough	Not Eligible (EDR-Recommended)
14939	Altered raised colonial revival - NOT ELIGIBLE	305 OCEAN AVE	Ship Bottom Borough	Not Eligible (EDR-Recommended)
14941	Resource at NJ Parcel 1529_46_2	136 E 19TH ST	Ship Bottom Borough	Not Eligible (EDR-Recommended)
14944	Resource at NJ Parcel 1529_117_2	507 OCEAN AVE	Ship Bottom Borough	Not Eligible (EDR-Recommended)
14945	Resource at NJ Parcel 1529_66_1.01	1611 OCEAN AVE	Ship Bottom Borough	Not Eligible (EDR-Recommended)
14955	Resource at NJ Parcel 1529_46_1	135 E 20TH ST	Ship Bottom Borough	Not Eligible (EDR-Recommended)
14965	Resource at NJ Parcel 1529_20_1	137 E 28TH ST	Ship Bottom Borough	Not Eligible (EDR-Recommended)
14968	Resource at NJ Parcel 1529_20_2	140 E 27TH ST	Ship Bottom Borough	Not Eligible (EDR-Recommended)
149704	Ca. 1965 two-story Front Gable dwelling - NOT ELIGIBLE	131 E 19TH ST	Ship Bottom Borough	Not Eligible (EDR-Recommended)
14970	NOT ELIGIBLE	1817 OCEAN AVE	Ship Bottom Borough	Not Eligible (EDR-Recommended)
149803	Heavily altered ca. 1954 two-story dwelling with hipped roofs - NOT ELIGIBLE	2113 OCEAN AVE	Ship Bottom Borough	Not Eligible (EDR-Recommended)
15000	ca. 1974 dwelling - NOT ELIGIBLE	1307 OCEAN AVE	Ship Bottom Borough	Not Eligible (EDR-Recommended)
15005	Resource at NJ Parcel 1529_130_1	419 OCEAN AVE	Ship Bottom Borough	Not Eligible (EDR-Recommended)
14909	NOT ELIGIBLE	2609 OCEAN AVE	Ship Bottom Borough	Not Eligible (EDR-Recommended)
14919	Resource at NJ Parcel 1529_109_25.01	227 W 8TH ST	Ship Bottom Borough	Not Eligible (EDR-Recommended)
14921	Resource at NJ Parcel 1529_18_2	132 E 29TH ST	Ship Bottom Borough	Not Eligible (EDR-Recommended)
14926	Resource at NJ Parcel 1529_114_12	234-292 W 6TH ST	Ship Bottom Borough	Not Eligible (EDR-Recommended)
14950	Resource at NJ Parcel 1529_106_1	113-141 E 9TH ST	Ship Bottom Borough	Nonextant
149467	Heavily altered ca. 1940 Craftsman - NOT ELIGIBLE	135 E 27TH ST	Ship Bottom Borough	Not Eligible (EDR-Recommended)
149630	Ca. 1981 Modern dwelling with wood shingle - NOT ELIGIBLE	2601 OCEAN AVE	Ship Bottom Borough	Not Eligible (EDR-Recommended)
14965	Resource at NJ Parcel 1529_68_1	1501 BLVD	Ship Bottom Borough	Not Eligible (EDR-Recommended)
14973	Resource at NJ Parcel 1529_48_1	201-267 W 20TH ST	Ship Bottom Borough	Not Eligible (EDR-Recommended)
14980	Resource at NJ Parcel 1529_9_29.01	287 W 27TH ST	Ship Bottom Borough	Not Eligible (EDR-Recommended)
14990	Resource at NJ Parcel 1529_65_1	1621 BLVD	Ship Bottom Borough	Not Eligible (EDR-Recommended)
15006	Resource at NJ Parcel 1529_108_1	101 W 8TH ST/702 CENTRAL	Ship Bottom Borough	Not Eligible (EDR-Recommended)
45	World War [One] Memorial Bridge (SI&A# 0511153)	NJ Route 52 over Ship Channel	Somers Point City	Nonextant
9210	Bay Front Historic District	Roughly bounded by Decatur Avenue, Egg Harbor Bay, George Avenue, and Shore Road.	Somers Point City	NRHP-Listed
30160	Rufus E. Shapely House	11 Mercer Avenue	Spring Lake Borough	NRHP-Eligible (EDR-Recommended)
#	Resource at NJ Parcel_1347_66_1	2 Passaic Avenue	Spring Lake Borough	NRHP Eligible (EDR-Recommended)
31409	Resource at NJ Parcel_1343_9_10	637 OCEAN AVENUE	Spring Lake Borough	Not Eligible (EDR-Recommended)
#	Resource at NJ Parcel_1347_56_5	909 Ocean Avenue	Spring Lake Borough	Not Eligible (EDR-Recommended)
#	Resource at NJ Parcel_1343_9_9	639 OCEAN AVENUE	Spring Lake Borough	Not Eligible (EDR-Recommended)
31409	Resource at NJ Parcel_1343_9_11	635 OCEAN AVENUE	Spring Lake Borough	Not Eligible (EDR-Recommended)
#	Resource at NJ Parcel_1343_9_12	633 OCEAN AVENUE	Spring Lake Borough	Not Eligible (EDR-Recommended)
31402	Resource at NJ Parcel_1343_5_1	1007 OCEAN AVENUE	Spring Lake Borough	Not Eligible (EDR-Recommended)
#	Resource at NJ Parcel_1343_5_8	260 GARDNER ROAD	Spring Lake Borough	Not Eligible (EDR-Recommended)
8555	AT&T Receiver Building and Antenna Field at Manahawkin	Beach Avenue [Block 296, Lots 63, 108]	Stafford Township	Nonextant
15184	Resource at NJ Parcel 1531_222_8	1128 EAST BAY AVENUE	Stafford Township	Not Eligible (EDR-Recommended)
15446	Resource at NJ Parcel 1531_158_18	949 EAST BAY AVENUE	Stafford Township	Not Eligible (EDR-Recommended)
15467	Resource at NJ Parcel 1531_300_5	12 MANNING DRIVE	Stafford Township	Not Eligible (EDR-Recommended)
15497	Resource at NJ Parcel 1531_297_2	2070 EAST BAY AVENUE	Stafford Township	Not Eligible (EDR-Recommended)
15525	Resource at NJ Parcel 1531_222_7	1120 EAST BAY AVENUE	Stafford Township	Not Eligible (EDR-Recommended)
15560	Resource at NJ Parcel 1531_297_4	2304 EAST BAY AVENUE	Stafford Township	Not Eligible (EDR-Recommended)
15625	Resource at NJ Parcel 1531_210_1	1409 EAST MALLARD DRIVE	Stafford Township	Not Eligible (EDR-Recommended)
9247	Manahawkin Village Historic District		Stafford Township	NRHP Eligible (NJHPO-Determined)
15636	Resource at NJ Parcel 1532_50_3	1811 N OCEAN AVE	Surf City Borough	Not Eligible (EDR-Recommended)
15637	Resource at NJ Parcel 1532_58_1	7 N 23RD ST	Surf City Borough	Not Eligible (EDR-Recommended)
15640	Resource at NJ Parcel 1532_29_1	701 N OCEAN AVE	Surf City Borough	Not Eligible (EDR-Recommended)
15642	Resource at NJ Parcel 1532_50_4	1817 N OCEAN AVE	Surf City Borough	Not Eligible (EDR-Recommended)
15647	Resource at NJ Parcel 1532_43_1	1601 N OCEAN AVE	Surf City Borough	Not Eligible (EDR-Recommended)
15651	Resource at NJ Parcel 1532_58_2	2307 N OCEAN AVE	Surf City Borough	Not Eligible (EDR-Recommended)
15653	Resource at NJ Parcel 1532_22_1	9 N 5TH ST	Surf City Borough	Not Eligible (EDR-Recommended)
15655	Resource at NJ Parcel 1532_49_1	1703 N OCEAN AVE	Surf City Borough	Not Eligible (EDR-Recommended)
15660	Resource at NJ Parcel 1532_12_4	111 N OCEAN AVE	Surf City Borough	Not Eligible (EDR-Recommended)
15661	Resource at NJ Parcel 1532_21_3	413 N OCEAN AVE	Surf City Borough	Not Eligible (EDR-Recommended)
15663	Resource at NJ Parcel 1532_40_4	1319 N OCEAN AVE	Surf City Borough	Not Eligible (EDR-Recommended)
15666	Resource at NJ Parcel 1532_23_2	607 N OCEAN AVE	Surf City Borough	Not Eligible (EDR-Recommended)
15671	Resource at NJ Parcel 1532_20_4	6 N 4TH ST	Surf City Borough	Not Eligible (EDR-Recommended)
15672	Resource at NJ Parcel 1532_58_3	2313 N OCEAN AVE	Surf City Borough	Not Eligible (EDR-Recommended)
15674	Resource at NJ Parcel 1532_59_5	23 N 24TH ST	Surf City Borough	Not Eligible (EDR-Recommended)
15677	Resource at NJ Parcel 1532_30_2	807 N OCEAN AVE	Surf City Borough	Not Eligible (EDR-Recommended)
15683	Resource at NJ Parcel 1532_19_4	4 N 3RD ST	Surf City Borough	Not Eligible (EDR-Recommended)
15685	Resource at NJ Parcel 1532_29_4	717 N OCEAN AVE	Surf City Borough	Not Eligible (EDR-Recommended)
15689	Resource at NJ Parcel 1532_41_3	1411 N OCEAN AVE	Surf City Borough	Not Eligible (EDR-Recommended)
15695	Resource at NJ Parcel 1532_12_2	107 N OCEAN AVE	Surf City Borough	Not Eligible (EDR-Recommended)
15696	Resource at NJ Parcel 1532_49_3	1713 N OCEAN AVE	Surf City Borough	Not Eligible (EDR-Recommended)
15701	Resource at NJ Parcel 1532_21_4	6 N 5TH ST	Surf City Borough	Not Eligible (EDR-Recommended)
15702	Resource at NJ Parcel 1532_57_3	2215 N OCEAN AVE	Surf City Borough	Not Eligible (EDR-Recommended)
15711	Resource at NJ Parcel 1532_22_2	509 N OCEAN AVE	Surf City Borough	Not Eligible (EDR-Recommended)
15722	Resource at NJ Parcel 1532_30_3	813 N OCEAN AVE	Surf City Borough	Not Eligible (EDR-Recommended)
15725	Resource at NJ Parcel 1532_53_1	2101 N OCEAN AVE	Surf City Borough	Not Eligible (EDR-Recommended)
15728	Ca 1960 altered Folk Victorian style dwelling	1901 N OCEAN AVE	Surf City Borough	Not Eligible (EDR-Recommended)
15731	Resource at NJ Parcel 1532_58_7	17 N 23RD ST	Surf City Borough	Not Eligible (EDR-Recommended)
15731	Resource at NJ Parcel 1532_58_4	6 N 24TH ST	Surf City Borough	Not Eligible (EDR-Recommended)
15733	Resource at NJ Parcel 1532_31_3	913 N OCEAN AVE	Surf City Borough	Not Eligible (EDR-Recommended)
157384	Ca. 1957 1 1/2 story Craftsman style dwelling with wood shingle and garage	1303 N OCEAN AVE	Surf City Borough	Not Eligible (EDR-Recommended)
15760	Resource at NJ Parcel 1532_51_3	14 N 20TH ST	Surf City Borough	Not Eligible (EDR-Recommended)
15762	Resource at NJ Parcel 1532_22_3	517 N OCEAN AVE	Surf City Borough	Not Eligible (EDR-Recommended)

*Sorted Alphabetically by Municipality

Attachment F-All Properties Reviewed

Survey ID	Property Name	Address	Municipality	NRHP Status
13767	Resource at NJ Parcel 1532_60_1	207 S 3RD ST	Surf City Borough	Not Eligible (EDR-Recommended)
13769	Resource at NJ Parcel 1532_60_2	200 S BARNEGAT AVE	Surf City Borough	Not Eligible (EDR-Recommended)
10728	Resource at NJ Parcel 1508_444_148	1115 BANDON ROAD	Toms River Township	Not Eligible (EDR-Recommended)
11513	Non-historic/not eligible	3076 ROUTE 35 N.B.	Toms River Township	Not Eligible (EDR-Recommended)
11366	Resource at NJ Parcel 1508_1022_2.04	1910 OCEAN AVENUE	Toms River Township	Nonextant
11346	Non-historic/not eligible	3204 SEACREST DRIVE	Toms River Township	Not Eligible (EDR-Recommended)
11436	Resource at NJ Parcel 1508_921.02_46	53 ATLANTIC WAY	Toms River Township	Not Eligible (EDR-Recommended)
11471	Non-historic/not eligible	3212 SEACREST DRIVE	Toms River Township	Not Eligible (EDR-Recommended)
11316	Non-historic/not eligible	3168 OCEAN ROAD	Toms River Township	Not Eligible (EDR-Recommended)
11522	Resource at NJ Parcel 1508_921.02_47	52 BAY WAY	Toms River Township	Not Eligible (EDR-Recommended)
11342	Resource at NJ Parcel 1508_1103_4	3016 OCEAN ROAD	Toms River Township	Not Eligible (EDR-Recommended)
11343	Resource at NJ Parcel 1508_921_50.02	3476 OCEAN ROAD	Toms River Township	Not Eligible (EDR-Recommended)
11355	Resource at NJ Parcel 1508_1103_14	3066 OCEAN ROAD	Toms River Township	Not Eligible (EDR-Recommended)
11357	Resource at NJ Parcel 1508_1091_11.01	11 EAST COLONY ROAD	Toms River Township	Not Eligible (EDR-Recommended)
11361	Non-historic/not eligible	3144 OCEAN ROAD	Toms River Township	Not Eligible (EDR-Recommended)
11367	Resource at NJ Parcel 1508_921.01_46	53 BAY WAY	Toms River Township	Not Eligible (EDR-Recommended)
11372	Non-historic/not eligible	3216 SEACREST DRIVE	Toms River Township	Not Eligible (EDR-Recommended)
11372	Non-historic/not eligible	3208 SEACREST DRIVE	Toms River Township	Not Eligible (EDR-Recommended)
11373	Non-historic/not eligible	3120 OCEAN ROAD	Toms River Township	Not Eligible (EDR-Recommended)
11381	Non-historic/not eligible	3154 OCEAN ROAD	Toms River Township	Not Eligible (EDR-Recommended)
11381	Resource at NJ Parcel 1508_1103_8	3036 OCEAN ROAD	Toms River Township	Not Eligible (EDR-Recommended)
11382	Resource at NJ Parcel 1508_921.02_43	54 BAY WAY	Toms River Township	Not Eligible (EDR-Recommended)
11384	Resource at NJ Parcel 1508_921.04_39	56 PACIFIC WAY	Toms River Township	Not Eligible (EDR-Recommended)
11383	Non-historic/not eligible	3164 OCEAN ROAD	Toms River Township	Not Eligible (EDR-Recommended)
11387	Non-historic/not eligible	3170 OCEAN ROAD	Toms River Township	Not Eligible (EDR-Recommended)
11392	Non-historic/not eligible	3124 OCEAN ROAD	Toms River Township	Not Eligible (EDR-Recommended)
11395	Resource at NJ Parcel 1508_917_9	3600 OCEAN TERRACE	Toms River Township	Not Eligible (EDR-Recommended)
11397	Resource at NJ Parcel 1508_1111.10_20	3325 SEA VIEW ROAD	Toms River Township	Not Eligible (EDR-Recommended)
11601	Non-historic/not eligible	3202 SEACREST DRIVE	Toms River Township	Not Eligible (EDR-Recommended)
11602	Non-historic/not eligible	3214 SEACREST DRIVE	Toms River Township	Not Eligible (EDR-Recommended)
11606	Resource at NJ Parcel 1508_992_12	4 DIANE LANE	Toms River Township	Not Eligible (EDR-Recommended)
11611	Non-historic/not eligible	9 LAS VEGAS ROAD	Toms River Township	Not Eligible (EDR-Recommended)
11619	Non-historic/not eligible	3116 OCEAN ROAD	Toms River Township	Not Eligible (EDR-Recommended)
11627	Non-historic/not eligible	3200 SEACREST DRIVE	Toms River Township	Not Eligible (EDR-Recommended)
11634	Non-historic/not eligible	3146 OCEAN ROAD	Toms River Township	Not Eligible (EDR-Recommended)
11640	Non-historic/not eligible	3234 SEACREST DRIVE	Toms River Township	Not Eligible (EDR-Recommended)
11640	Non-historic/not eligible	3148 OCEAN ROAD	Toms River Township	Not Eligible (EDR-Recommended)
11655	Non-historic/not eligible	13 PLAINFIELD AVENUE	Toms River Township	Not Eligible (EDR-Recommended)
11656	Resource at NJ Parcel 1508_908_6	3666 OCEAN TERRACE	Toms River Township	Not Eligible (EDR-Recommended)
11658	Non-historic/not eligible	3230 SEACREST DRIVE	Toms River Township	Not Eligible (EDR-Recommended)
11664	Resource at NJ Parcel 1508_992_11	2 DIANE LANE	Toms River Township	Not Eligible (EDR-Recommended)
11670	Resource at NJ Parcel 1508_1103_5	3020 OCEAN ROAD	Toms River Township	Not Eligible (EDR-Recommended)
11672	Resource at NJ Parcel 1508_1089_108	20 FISHERMANS ROAD	Toms River Township	Not Eligible (EDR-Recommended)
11673	Resource at NJ Parcel 1508_921.15_2	3568 OCEAN TERRACE	Toms River Township	Not Eligible (EDR-Recommended)
11679	Non-historic/not eligible	14 PLAINFIELD AVENUE	Toms River Township	Not Eligible (EDR-Recommended)
11681	Non-historic/not eligible	3142 OCEAN ROAD	Toms River Township	Not Eligible (EDR-Recommended)
11692	Non-historic/not eligible	3156 OCEAN ROAD	Toms River Township	Not Eligible (EDR-Recommended)
11692	Resource at NJ Parcel 1508_921.15_5	3578 OCEAN TERRACE	Toms River Township	Not Eligible (EDR-Recommended)
11694	Resource at NJ Parcel 1508_921_49.03	3466 OCEAN ROAD	Toms River Township	Not Eligible (EDR-Recommended)
11695	Non-historic/not eligible	3224 SEACREST DRIVE	Toms River Township	Not Eligible (EDR-Recommended)
11701	Resource at NJ Parcel 1508_1091_21	10 NORTH SURF ROAD	Toms River Township	Not Eligible (EDR-Recommended)
11703	Resource at NJ Parcel 1508_921_54	3426 OCEAN ROAD	Toms River Township	Not Eligible (EDR-Recommended)
11703	Non-historic/not eligible	3220 SEACREST DRIVE	Toms River Township	Not Eligible (EDR-Recommended)
11717	Resource at NJ Parcel 1508_921.15_6	3580 OCEAN TERRACE	Toms River Township	Not Eligible (EDR-Recommended)
11726	Resource at NJ Parcel 1508_1091_46	18 SOUTH SURF ROAD	Toms River Township	Not Eligible (EDR-Recommended)
11728	Resource at NJ Parcel 1508_1091_43	11 NORTH SURF ROAD	Toms River Township	Not Eligible (EDR-Recommended)
11729	Resource at NJ Parcel 1508_917_7	3604 OCEAN TERRACE	Toms River Township	Not Eligible (EDR-Recommended)
11730	Resource at NJ Parcel 1508_921.15_27	3590 OCEAN TERRACE	Toms River Township	Not Eligible (EDR-Recommended)
11732	Resource at NJ Parcel 1508_921.04_38	57 SURF WAY	Toms River Township	Not Eligible (EDR-Recommended)
11739	Resource at NJ Parcel 1508_1111.13_26	3295 SEA VIEW ROAD	Toms River Township	Not Eligible (EDR-Recommended)
11740	Resource at NJ Parcel 1508_921.15_1	3566 OCEAN TERRACE	Toms River Township	Not Eligible (EDR-Recommended)
11748	Resource at NJ Parcel 1508_1111.12_25	3301 SEA VIEW ROAD	Toms River Township	Not Eligible (EDR-Recommended)
11764	Not Historic	20 FIFTH AVENUE	Toms River Township	Not Eligible (EDR-Recommended)
11769	Resource at NJ Parcel 1508_921.15_3	3570 OCEAN TERRACE	Toms River Township	Not Eligible (EDR-Recommended)
11774	Resource at NJ Parcel 1508_903_12	30 FIFTH AVENUE	Toms River Township	Not Eligible (EDR-Recommended)
11778	Resource at NJ Parcel 1508_911_7	3644 OCEAN TERRACE	Toms River Township	Not Eligible (EDR-Recommended)
11781	Resource at NJ Parcel 1508_921.03_43	54 ATLANTIC WAY	Toms River Township	Not Eligible (EDR-Recommended)
11782	Resource at NJ Parcel 1508_921.01_47	52 BEACH WAY	Toms River Township	Not Eligible (EDR-Recommended)
11786	Resource at NJ Parcel 1508_921_49.02	3470 OCEAN ROAD	Toms River Township	Not Eligible (EDR-Recommended)
11788	Resource at NJ Parcel 1508_914_8	3622 OCEAN TERRACE	Toms River Township	Not Eligible (EDR-Recommended)
11790	Resource at NJ Parcel 1508_921.07_47	52 SPRAY WAY	Toms River Township	Not Eligible (EDR-Recommended)
11803	Resource at NJ Parcel 1508_911_1	3656 OCEAN TERRACE	Toms River Township	Not Eligible (EDR-Recommended)
9269	Ocean Beach Historic District (Units 1, 2, and 3)	The district comprises three separate dense residential areas in Lavallette Borough, each bisected by State Route 35 North and containing orderly east-west streets. Each district is bounded on the east by the beaches at Dover Beaches North (in the norther	Toms River Township	NRHP-Eligible (NJHPO-Determined)
9246	Island Heights Historic District		Toms River Township	NRHP-Listed
9250	Toms River Main Street Historic District		Toms River Township	NRHP Eligible (NJHPO-Determined)
9251	Tuckerton Historic District	U.S. Route 9 and County Route 539, roughly between Parkers Landing and Pohatcong Lake.	Tuckerton Borough	NRHP-Eligible (NJHPO-Determined)
57145	Resource at NJ Parcel 0511_348_95	2201 TUCKAHOE RD	Upper Township	Not Eligible (EDR-Recommended)
57225	Resource at NJ Parcel 0511_735_16	200 HARBOR RD	Upper Township	Not Eligible (EDR-Recommended)
57576	Resource at NJ Parcel 0511_735_9	119 HARBOR RD	Upper Township	Not Eligible (EDR-Recommended)
57590	Resource at NJ Parcel 0511_735_1	97 HARBOR RD	Upper Township	Nonextant
57910	Resource at NJ Parcel 0511_735_8	117 HARBOR RD	Upper Township	Nonextant
57921	Resource at NJ Parcel 0511_735_11	123 HARBOR RD	Upper Township	Not Eligible (EDR-Recommended)
4209	Corson's Inlet Bridge (SI&A # 3100002)	Ocean Drive, Bay Avenue (County Rte. 619) over Strathmere Bay.	Upper Township	NRHP-Eligible (NJHPO-Determined)
221471	Pier foundations Along tidal zone of beach, Martindale Avenue, at south end of Ventnor Boardwalk	Along tidal zone of beach, Martindale Avenue, at south end of Ventnor Boardwalk	Ventnor City	Not Eligible (EDR-Recommended)
17979	Resource at NJ Parcel 0122_14_1	5501 BOARDWALK	Ventnor City	Not Eligible (EDR-Recommended)
18529	Resource at NJ Parcel 0122_29_16	118 S NEW HAVEN AVE	Ventnor City	Not Eligible (EDR-Recommended)
18566	Resource at NJ Parcel 0122_28_1	6500 ATLANTIC AVE	Ventnor City	Not Eligible (EDR-Recommended)
58473	Resource at NJ Parcel 0122_31_13	114 S TROY AVE	Ventnor City	Not Eligible (EDR-Recommended)
221472	Ventnor City Fishing Pier Along tidal zone of beach, Cambridge Avenue	Along tidal zone of beach, Cambridge Avenue	Ventnor City	NRHP-Eligible (EDR-Recommended)
221473	Timber heads from abandoned pier Along tidal zone of beach, Dudley Street	Along tidal zone of beach, Dudley Street	Ventnor City	Not Eligible (EDR-Recommended)
9211	John Stafford Historic District	100 blocks of Vassar Square, Baton Rouge, Marion and Austin Avenues	Ventnor City	NRHP-Listed
9267	Saint Leonard's Tract Historic District	Ventnor and Atlantic Avenues roughly bounded by the shoreline, S. Surrey Avenue, N. Cambridge Avenue and the Intercoastal Waterway.	Ventnor City	NRHP-Eligible (NJHPO-Determined)
30000	Naval Ammunition Depot Earle Historic District	NJ-34	Wall Township	NRHP-Eligible (NJHPO-Determined)
408	809 South Ocean Avenue	809 South Ocean Avenue		Not Eligible (EDR-Recommended)
5064	817 South Ocean Avenue	817 South Ocean Avenue		Not Eligible (EDR-Recommended)
5432	801 South Ocean Avenue	801 South Ocean Avenue		Nonextant
8011	Beach Pavilion	Kerr Avenue and Oceanfront		Nonextant
8358	Illions Carousel	Boardwalk at Dupont Avenue		Nonextant
99922	Longport Seaview Condominium			Nonextant
99923				Not Eligible (EDR-Recommended)
99929	Anglers Club			Not Eligible (EDR-Recommended)
30105	A.S. Logan House (1348-30)	901 Ocean Avenue		Not Eligible (EDR-Recommended)
30056	Theodore Moss House (Demolished)	286 OCEAN AVE		Nonextant
31402	Residence at 2 Warren Avenue	2 Warren Avenue		NRHP-Eligible (EDR-Recommended)
31463	Resource at NJ Parcel_1343_6_7	7 DOGWOOD DR		Nonextant
31309	Resource at NJ Parcel_1343_5_9	846 ROUTE 17 NORTH		Nonextant
51723	Resource at NJ Parcel_1343_9_4	217 MAIN ST		Nonextant
51887	Resource at NJ Parcel_1334_50_15	1 OCEAN AVENUE		Not Eligible (EDR-Recommended)
51887	Resource at NJ Parcel_1327_15_18	965 EAST 9TH ST.		Not Eligible (EDR-Recommended)
31887	Resource at NJ Parcel_1327_15_21	463 7TH AVENUE, 21ST FL		Not Eligible (EDR-Recommended)
31888	Resource at NJ Parcel_1327_15_22	33 GARFIELD TERR		Not Eligible (EDR-Recommended)
31948	Vacant	32-34 BROAD ST		Not Eligible (EDR-Recommended)
31952	Resource at NJ Parcel_1327_1_10	6 GARFIELD RD		Not Eligible (EDR-Recommended)
%	Resource at NJ Parcel_1327_29_6	19500 TURNBERRY WAY # 25F		Not Eligible (EDR-Recommended)
#	Resource at NJ Parcel_1327_140_5.02	100 LEE PLACE		Not Eligible (EDR-Recommended)
31957	Resource at NJ Parcel_1327_140_5.03	284 SHEFFIELD STREET		Not Eligible (EDR-Recommended)
31957	Resource at NJ Parcel_1327_140_5.10	510 OCEAN AVE UNIT 10		Not Eligible (EDR-Recommended)
31957	Resource at NJ Parcel_1327_140_5.11	510 OCEAN AVE, UNIT 6		Not Eligible (EDR-Recommended)
&	Resource at NJ Parcel_1327_140_5.12	46 CANDLEWOOD RD		Not Eligible (EDR-Recommended)
#	Resource at NJ Parcel_1327_140_5.13	329 GRANT AVENUE		Not Eligible (EDR-Recommended)
31957	Resource at NJ Parcel_1327_140_5.14	P.O. BOX 225		Not Eligible (EDR-Recommended)
31957	Resource at NJ Parcel_1327_140_5.15	2360 GREENCEDAR DRIVE		Not Eligible (EDR-Recommended)

*Sorted Alphabetically by Municipality

Attachment F-All Properties Reviewed

Survey ID	Property Name	Address	Municipality	NRHP Status
31958	Resource at NJ Parcel_1327_140_5.18	510 OCEAN AVE, UNIT 18		Not Eligible (EDR-Recommended)
31958	Resource at NJ Parcel_1327_140_5.26	510 OCEAN AVE UNIT 26		Not Eligible (EDR-Recommended)
31959	Resource at NJ Parcel_1327_140_5.28	12 DERWENT DR		Not Eligible (EDR-Recommended)
31959	Resource at NJ Parcel_1327_140_5.32	510 OCEAN AVE UNIT 32		Not Eligible (EDR-Recommended)
31959	Resource at NJ Parcel_1327_140_5.33	30 BALDWIN PLACE		Not Eligible (EDR-Recommended)
51965	Resource at NJ Parcel_1327_16_11	2 PARK AVE, 17TH FL		Nonextant
32006	Vacant Lot	666 FIFTH AVENUE		Not Eligible (EDR-Recommended)
32007	Vacant Lot	666 FIFTH AVENUE, FL 15		Not Eligible (EDR-Recommended)
32007	Resource at NJ Parcel_1327_218_9	399 MONMOUTH STREET		Not Eligible (EDR-Recommended)
32011	Resource at NJ Parcel_1327_16_6	1155 OCEAN AVENUE		Nonextant
32037	Resource at NJ Parcel_1327_143_1	250 E 87TH ST APT 6A		Not Eligible (EDR-Recommended)
32109	Resource at NJ Parcel_1327_59_4	2 PLAZA CT		Not Eligible (EDR-Recommended)
32133	Resource at NJ Parcel_1327_143_2	250 E 87TH ST APT 6A		Not Eligible (EDR-Recommended)
32133	Resource at NJ Parcel_1327_143_3	6 MATILDA TERR		Not Eligible (EDR-Recommended)
32239	Resource at NJ Parcel_1327_149_3.116	448 OCEAN AVE UNIT 16A		Not Eligible (EDR-Recommended)
52263	Vacant Lot	32-34 BROAD STREET		Not Eligible (EDR-Recommended)
52263	Resource at NJ Parcel_1327_216_20	256 OCEAN AVE		Not Eligible (EDR-Recommended)
52263	Vacant Lot	34 BROAD ST LOWER LEVEL		Not Eligible (EDR-Recommended)
32377	Resource at NJ Parcel_1327_470_6	P.O. BOX 384		Not Eligible (EDR-Recommended)
32430	Resource at NJ Parcel_1327_470_7	2849 NE 32ND STREET		Nonextant
34134	Resource at NJ Parcel_1307_60_1	601 OCEAN AVE		Not Eligible (EDR-Recommended)
34173	Resource at NJ Parcel_1311_29_8	1 & 5 CLEM CONOVER ROAD		Nonextant
34183	Resource at NJ Parcel_1311_29.01_4	1832 EAST 5TH ST		Not Eligible (EDR-Recommended)
34244	Resource at NJ Parcel_1307_190_15	1907 OCEAN AVENUE		Not Eligible (EDR-Recommended)
34244	Resource at NJ Parcel_1307_190_16	6646 MCCALLUM ST		Not Eligible (EDR-Recommended)
34244	Resource at NJ Parcel_1307_190_17	6 OLDE WOODS LN		Not Eligible (EDR-Recommended)
34244	Resource at NJ Parcel_1307_190_18	1902 OCEAN AVE		Not Eligible (EDR-Recommended)
34406	Resource at NJ Parcel_1307_170_13	308 DEER PATH		Not Eligible (EDR-Recommended)
34406	Resource at NJ Parcel_1307_180_1	1801 OCEAN AVE		Not Eligible (EDR-Recommended)
54407	Resource at NJ Parcel_1307_180_14	PO BOX 563		Not Eligible (EDR-Recommended)
34407	Resource at NJ Parcel_1307_190_1	1900 OCEAN AVENUE		Not Eligible (EDR-Recommended)
34409	Resource at NJ Parcel_1307_200_13	638 SPRINGFIELD AVE		Not Eligible (EDR-Recommended)
34409	Resource at NJ Parcel_1307_200_15	2006 OCEAN AVE		Not Eligible (EDR-Recommended)
34410	Resource at NJ Parcel_1307_200_16	2004 OCEAN AVENUE		Not Eligible (EDR-Recommended)
34410	Resource at NJ Parcel_1307_170_1	PO BOX 217		Not Eligible (EDR-Recommended)
34466	Resource at NJ Parcel_1307_160_25	737 BRIDLEMERE AVE		Not Eligible (EDR-Recommended)
34490	Resource at NJ Parcel_1307_60_20	PO BOX 197		Not Eligible (EDR-Recommended)
34507	Resource at NJ Parcel_1307_40_17	200 FOURTH AVE		Not Eligible (EDR-Recommended)
34596	Resource at NJ Parcel_1306_53_4	3 CHERRYWOOD CIRCLE		Not Eligible (EDR-Recommended)
36094	Resource at NJ Parcel_1329_185_24	95 NANTUCKET TR		Nonextant
36094	Resource at NJ Parcel_1329_185_14	217 HORSEBACK HOLLOW		Nonextant
36097	Resource at NJ Parcel_1329_187_3	PO BOX 75		Nonextant
36098	Resource at NJ Parcel_1329_187_5	6 SQUAN SONG LN		Nonextant
36098	Resource at NJ Parcel_1329_187_9	305 BEACHFRONT		Nonextant
40543	Resource at NJ Parcel_1526_17.01_20	P.O. BOX 158		Nonextant
7	Ocean Avenue Bridge	over Shark River		Not Eligible (EDR-Recommended)
10000	Spring Lake - Potential HD			Not Eligible (EDR-Recommended)

*Sorted Alphabetically by Municipality