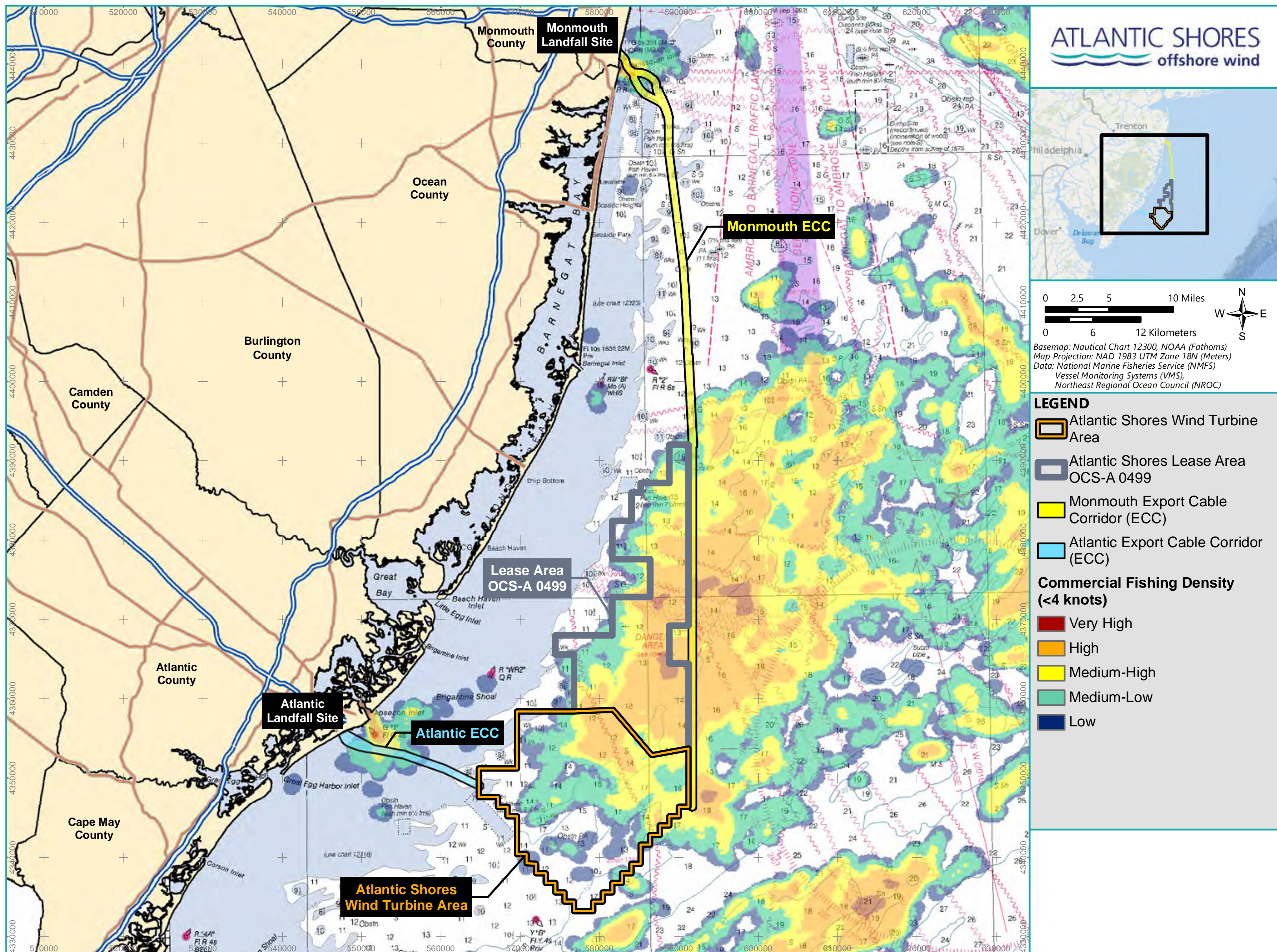


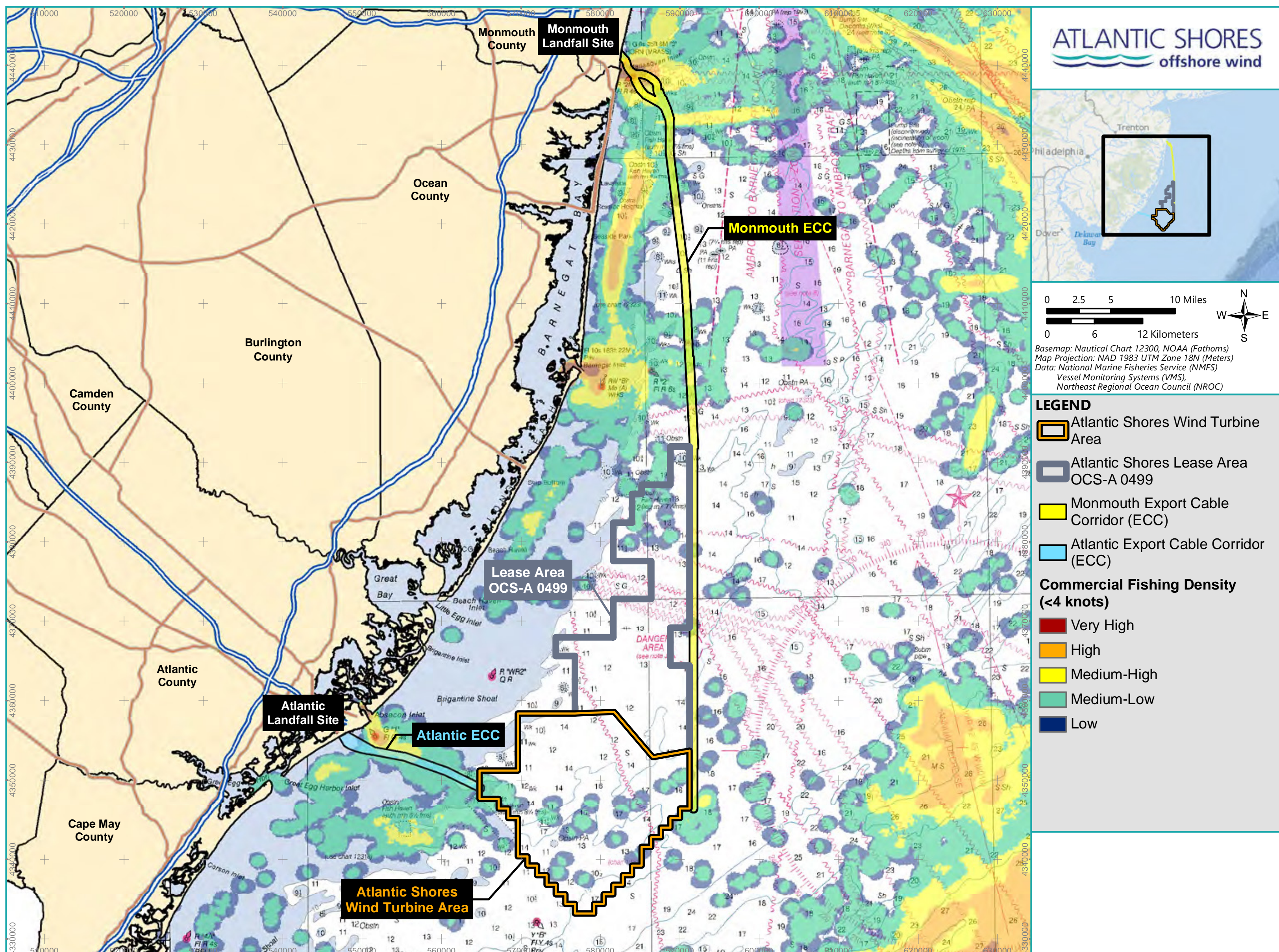


Atlantic Shores Offshore Wind Projects

Commercial Fishing Density



Surf Clam/Ocean Quahog Commercial Fishing Density (Less than 4 knots, Active Fishing) Vessel Monitoring System Data, 2015-2016

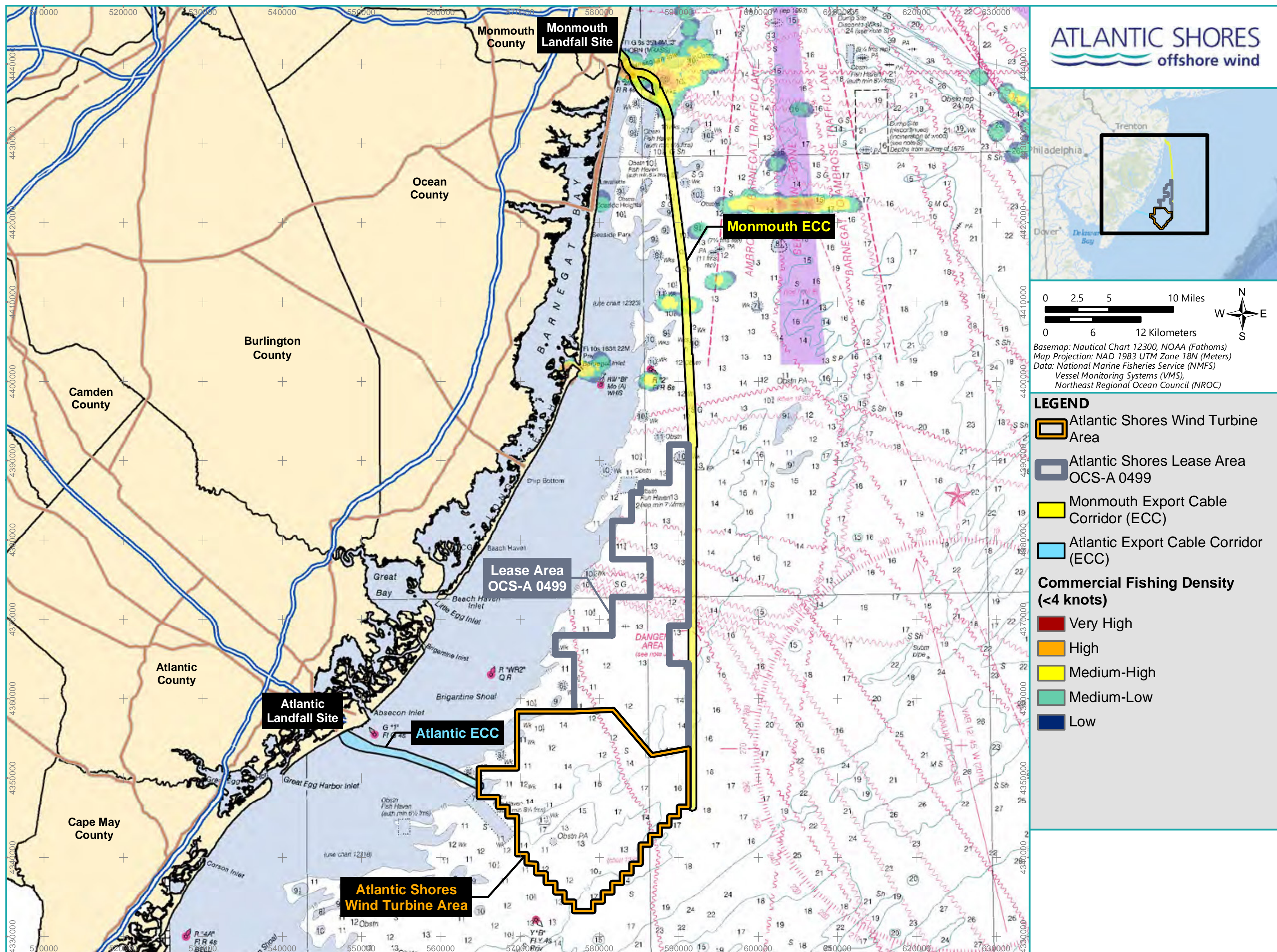


Scallop Commercial Fishing Density (Less than 5 knots, Active Fishing) Vessel Monitoring System Data, 2015-2016

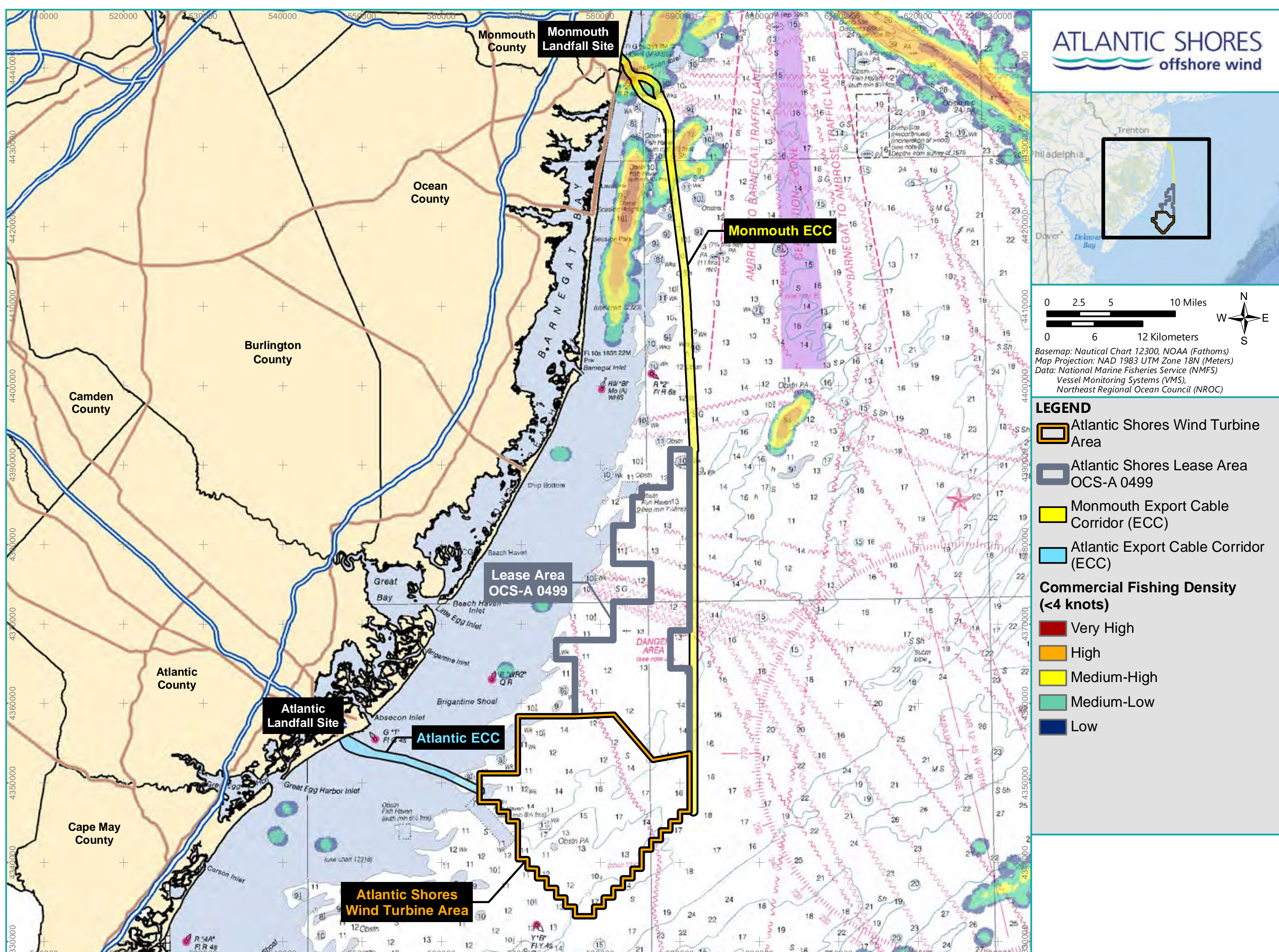


Atlantic Shores Offshore Wind Projects


Commercial Fishing Density



Monkfish Commercial Fishing Density (Less than 4 knots, Active Fishing) Vessel Monitoring System Data, 2015-2016

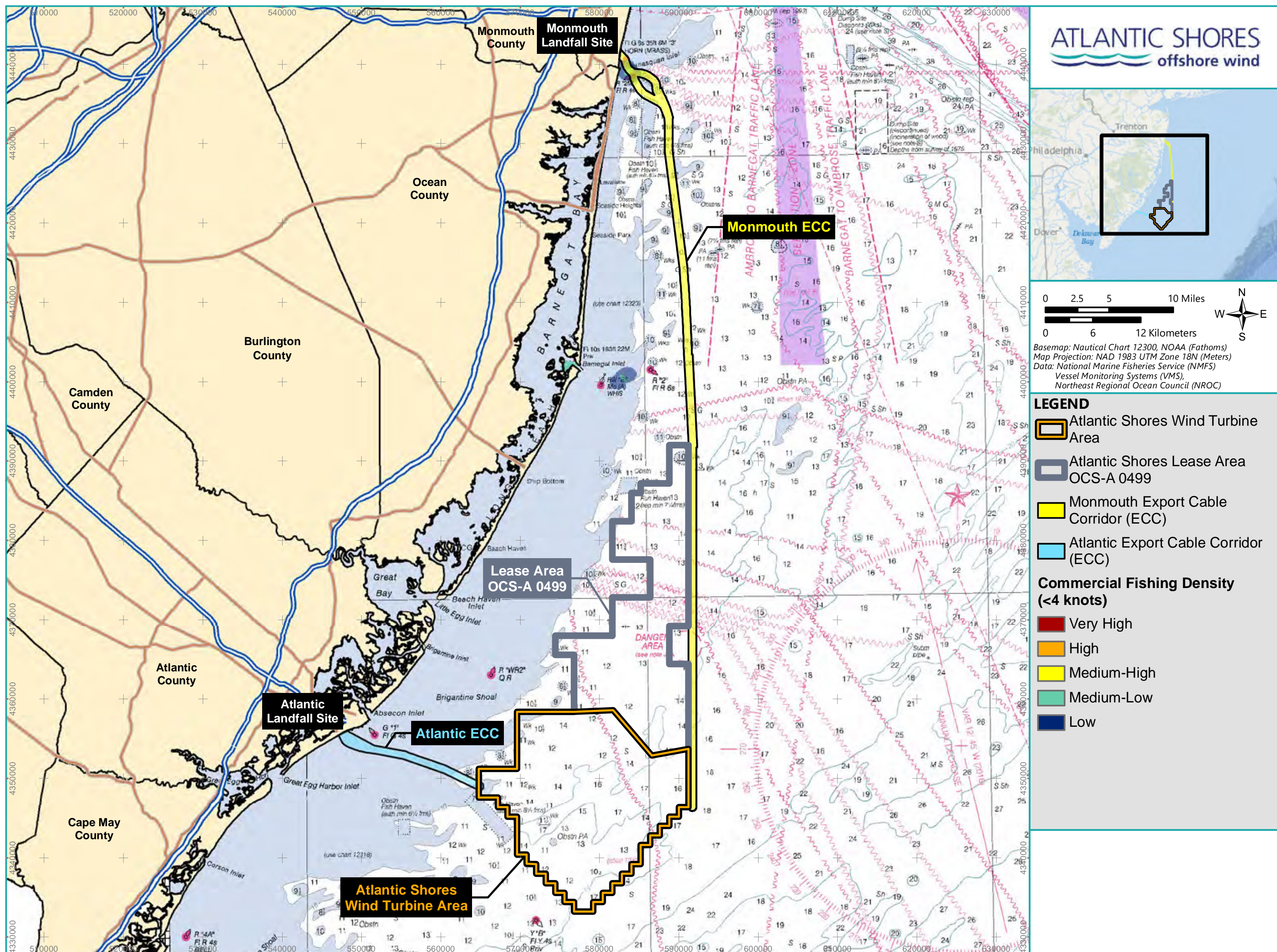


Squid Commercial Fishing Density (Less than 4 knots, Active Fishing) Vessel Monitoring System Data, 2015-2016

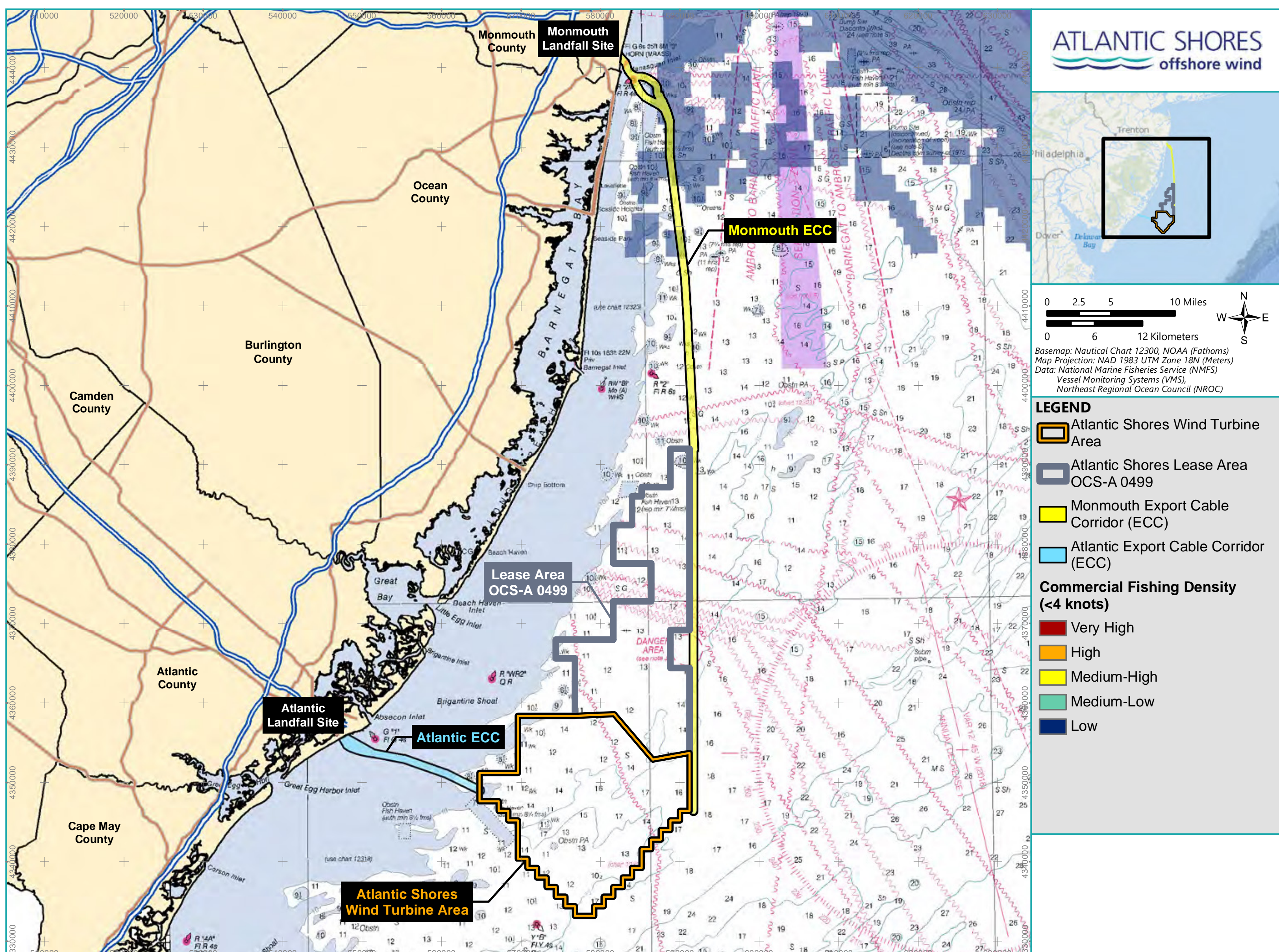


Atlantic Shores Offshore Wind Projects

Commercial Fishing Density



Northeast Multispecies Commercial Fishing Density (Less than 4 knots, Active Fishing) Vessel Monitoring System Data, 2015-2016

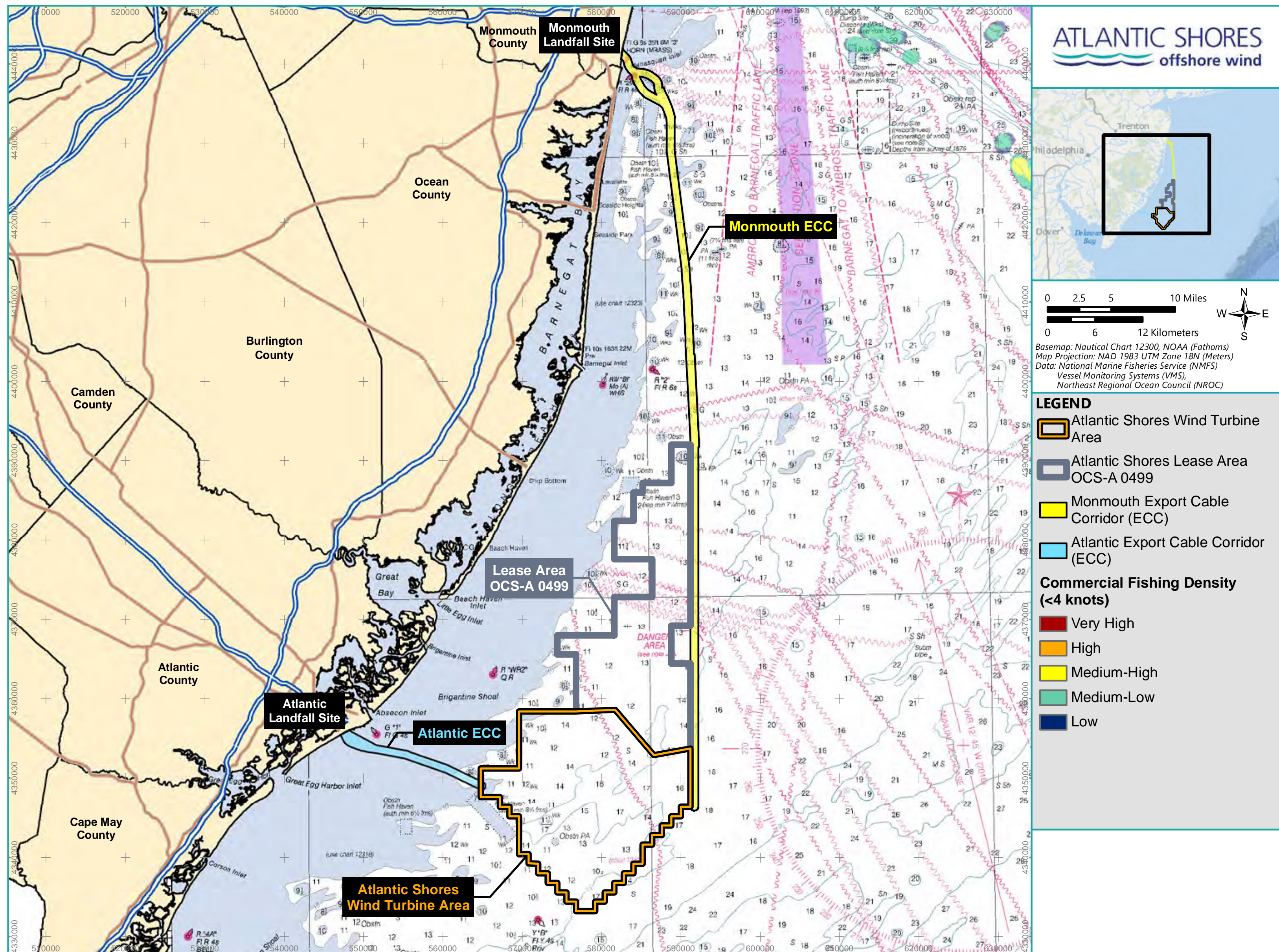


Mackerel Commercial Fishing Density (Less than 4 knots, Active Fishing) Vessel Monitoring System Data, 2015-2016



Atlantic Shores Offshore Wind Projects

Commercial Fishing Density



Herring Commercial Fishing Density (Less than 4 knots, Active Fishing) Vessel Monitoring System Data 2015-2016