






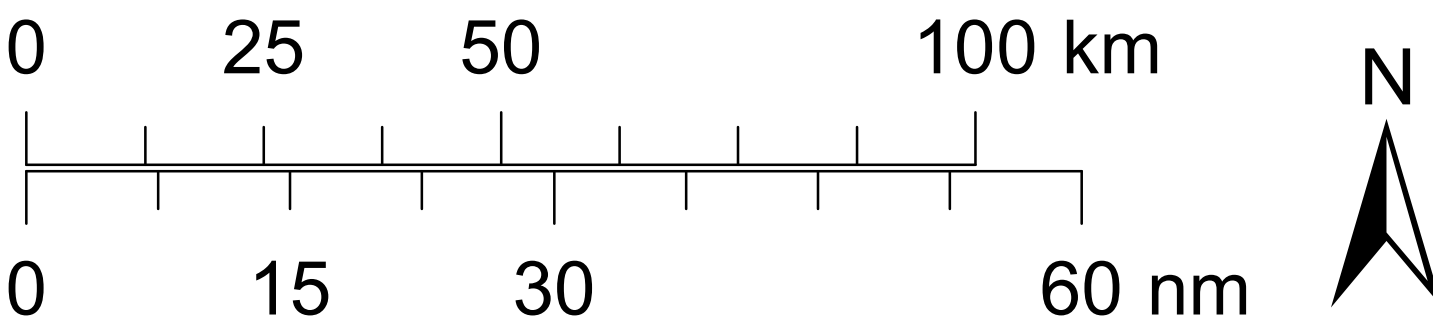


Gulf of Maine Call for Information and Nominations Area (Call Area)

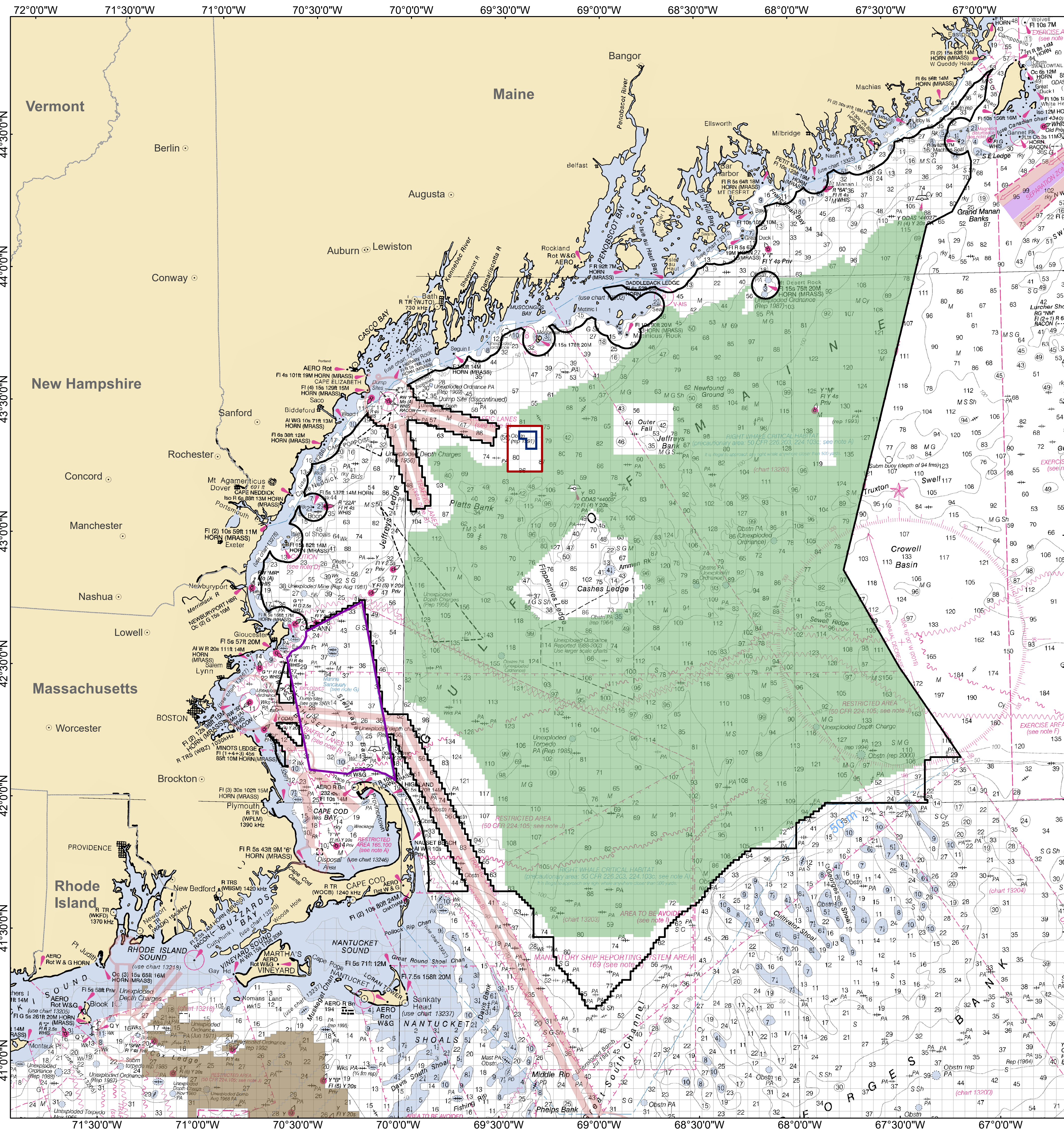
-  Request for Interest (RFI) Area
-  Call Area
-  Request for Competitive Interest (RFCI) Area
-  Maine Research Array Requested Lease Area
-  Stellwagen Bank National Marine Sanctuary
-  Traffic Separation Scheme
-  Existing BOEM Leases

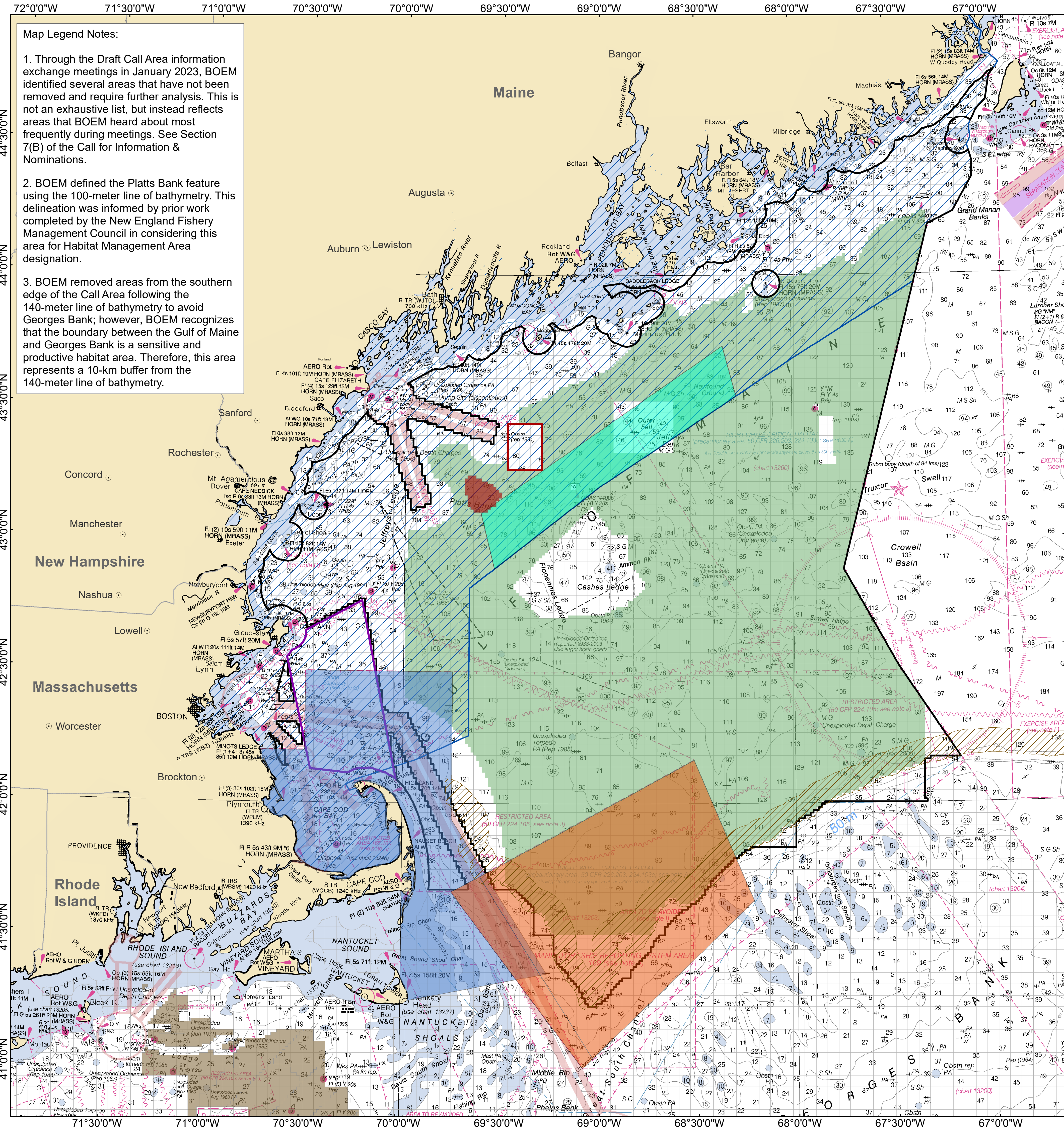


BOEM
BUREAU OF OCEAN ENERGY MANAGEMENT










Map Date: 04/24/2023









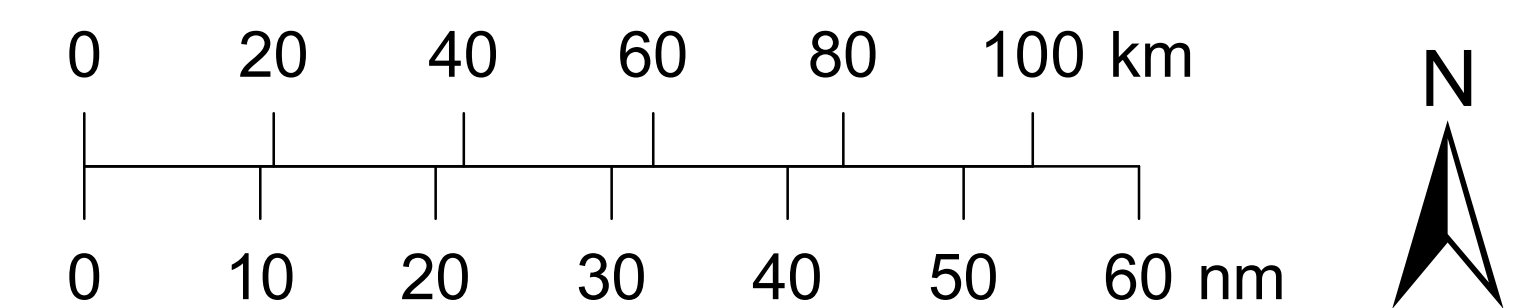


Gulf of Maine Call for Information and Nominations Area (Call Area)

-  Request for Interest (RFI)
-  Call Area
-  Request for Competitive Interest (RFCI) Area
-  Maine Research Array Requested Lease Area
-  Stellwagen Bank National Marine Sanctuary
-  Traffic Separation Scheme
-  Existing BOEM Leases

Areas for Additional Analysis¹

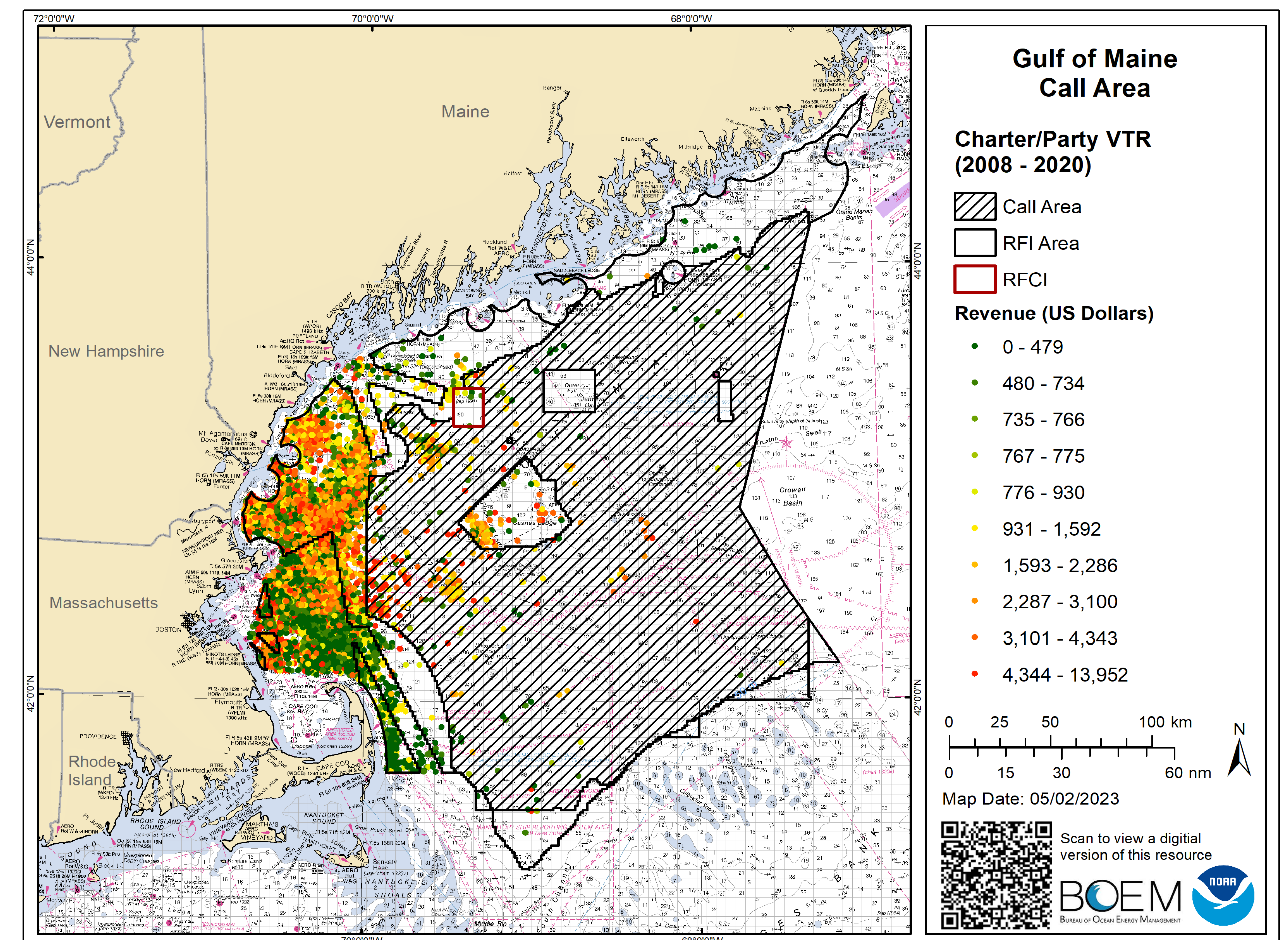
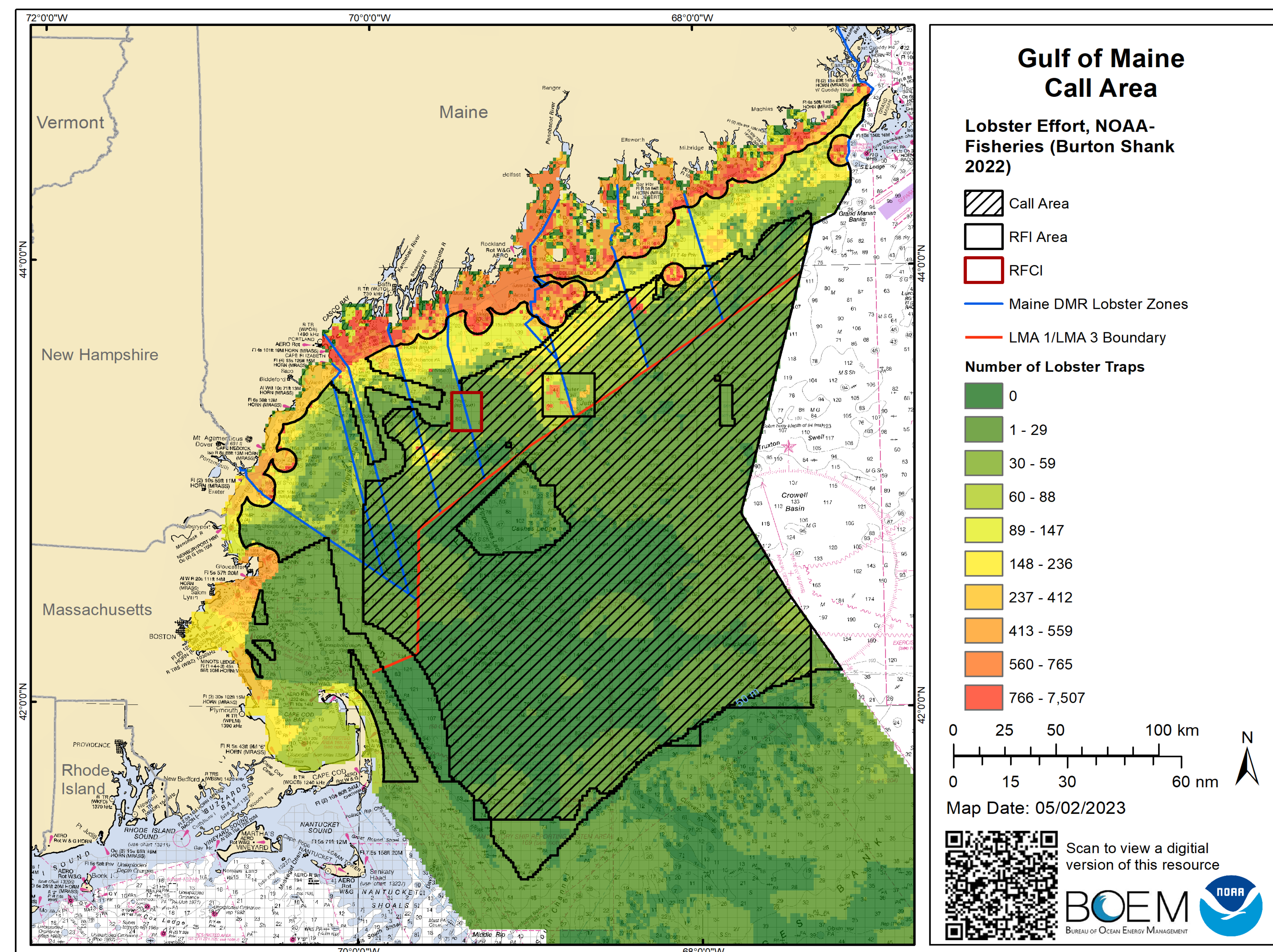
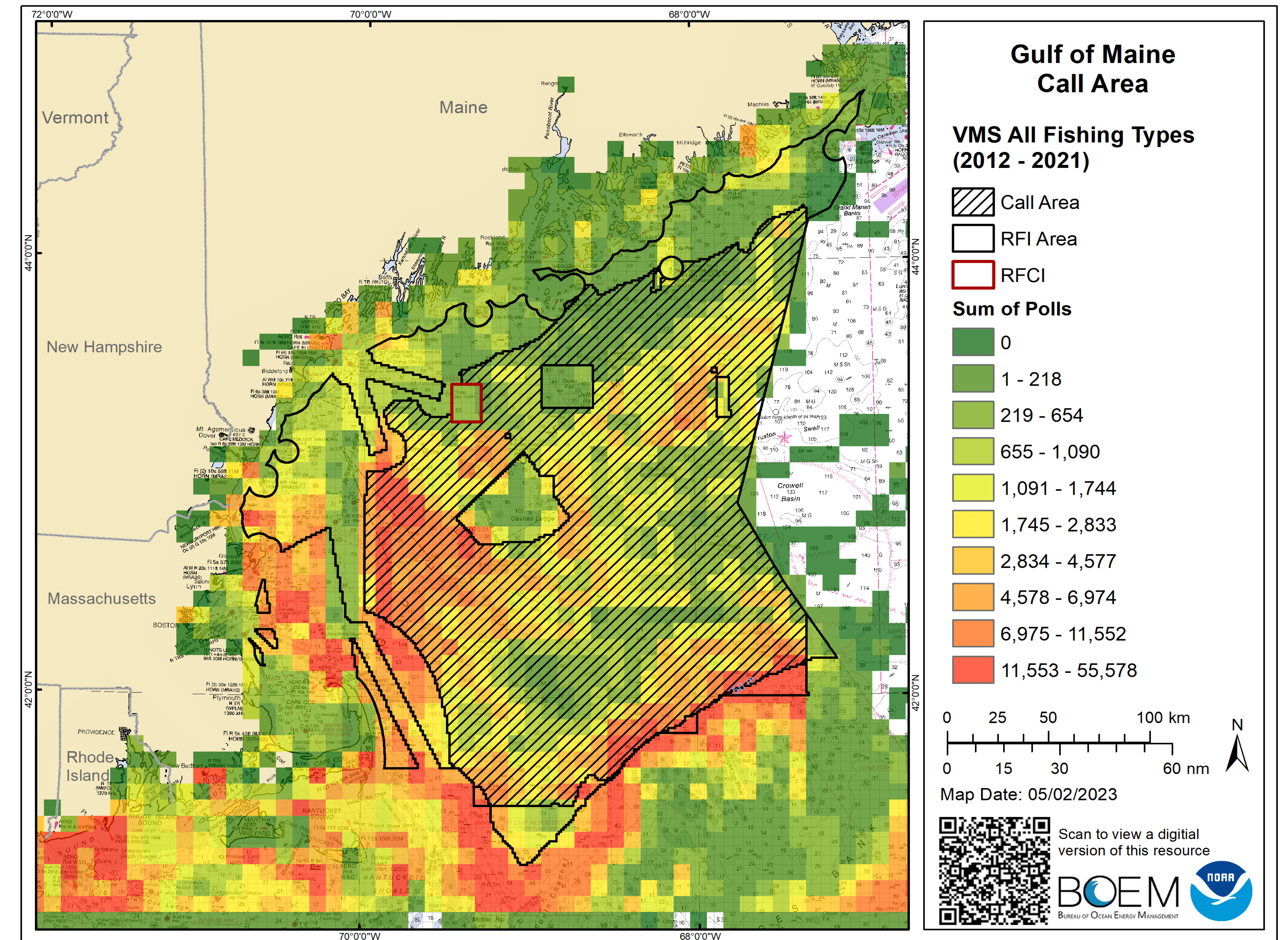
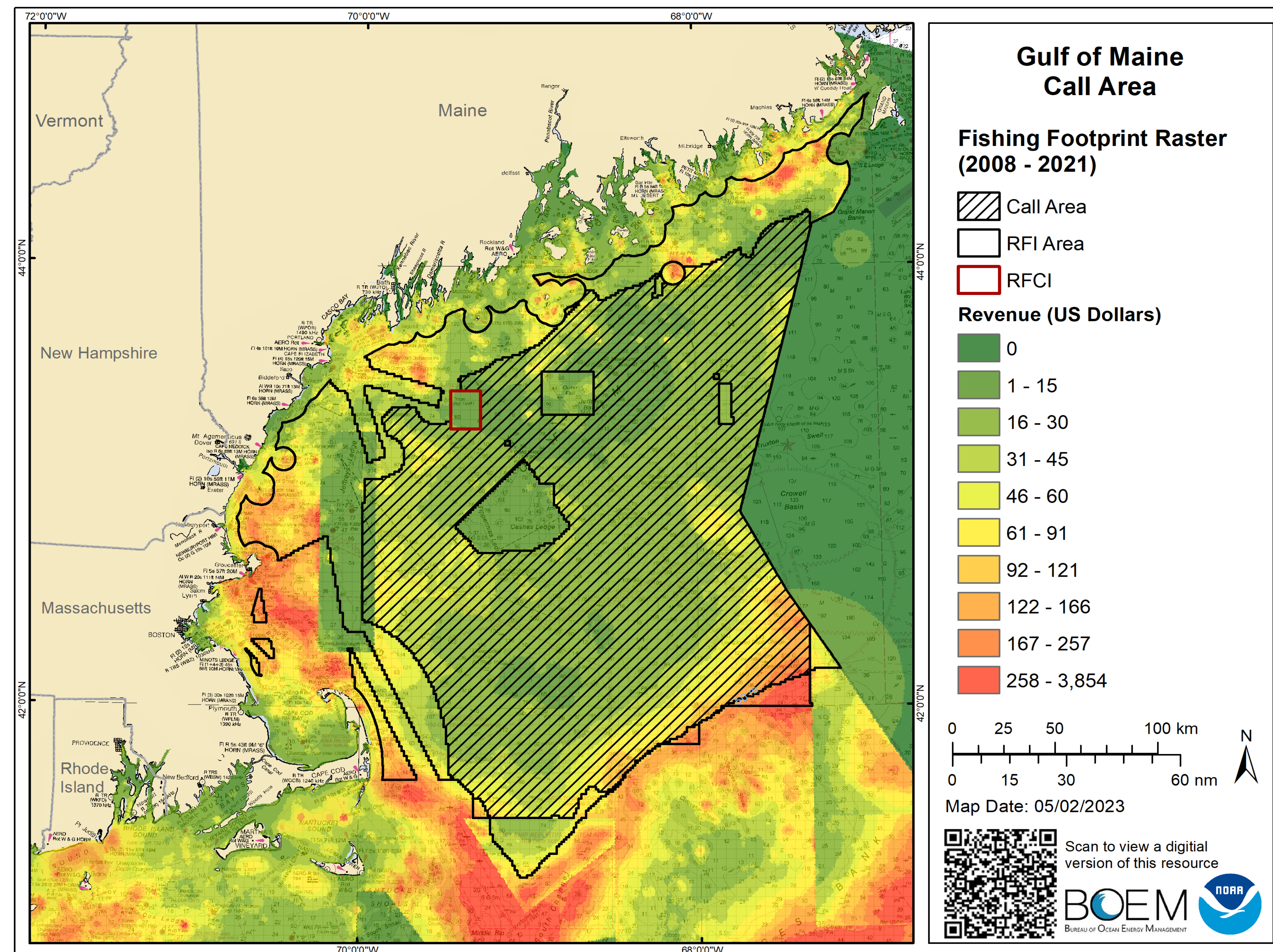

-  Lobster Management Area (LMA) 1
-  Platts Bank²
-  LMA1 Restricted Area
-  Massachusetts Restricted Area
-  Great South Channel Restricted Area
-  Georges Bank³

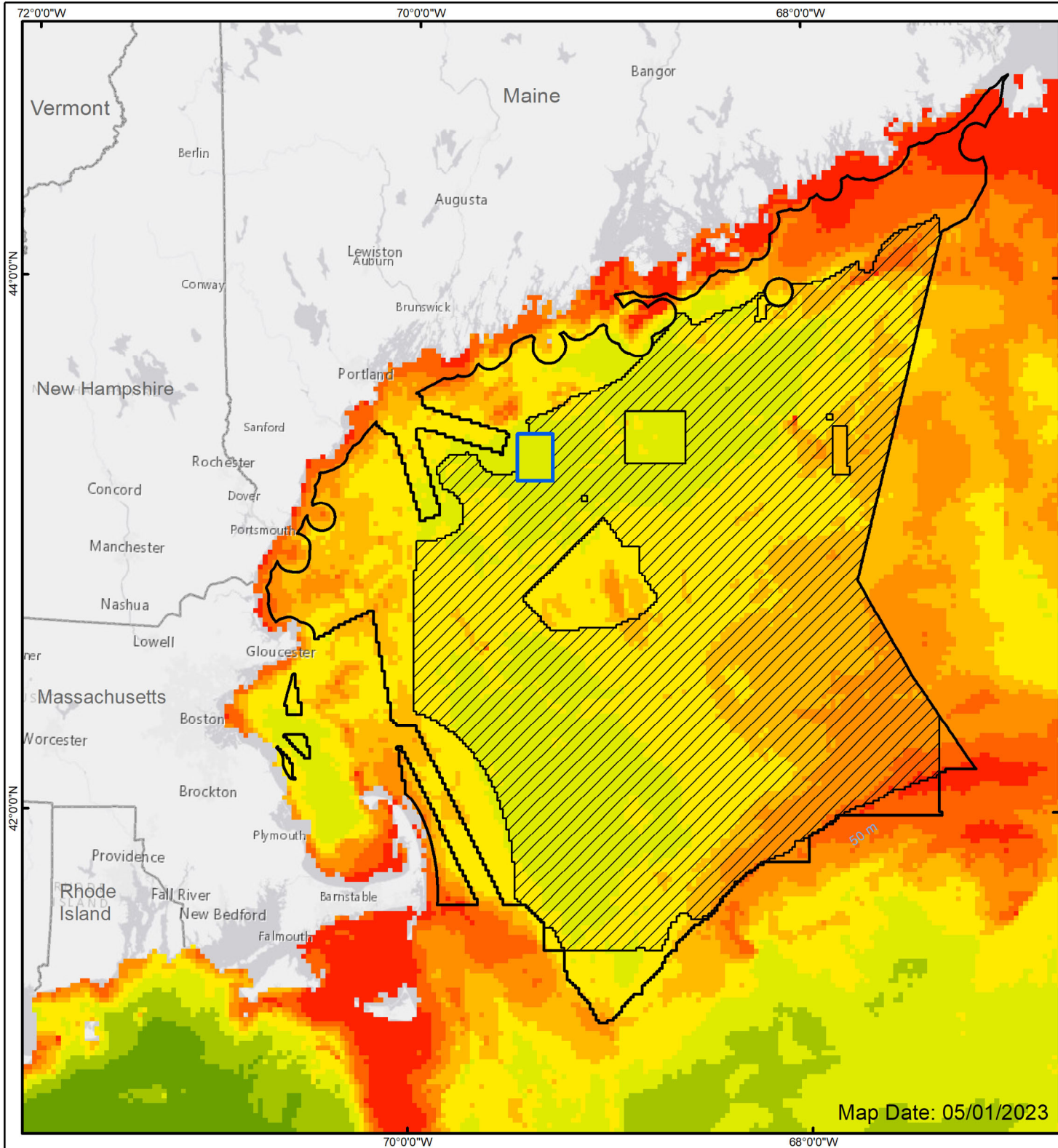


BOEM
BUREAU OF OCEAN ENERGY MANAGEMENT

Map Date: 04/25/2023







Gulf of Maine Call Area

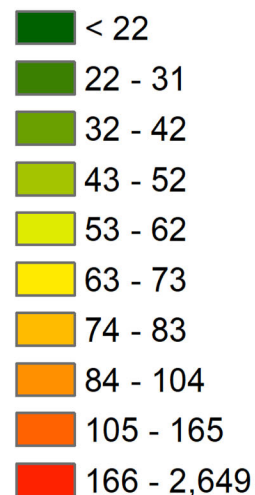
Relative Abundance of 40 Marine Bird Species

Call Area

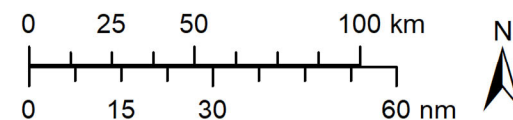
RFI Area

RFCI

Total Predicted Abundance



Adapted from: Halpin, P, E Balderama, J Cleary; C Curtice, M Fogarty, B Kinlan; C Perretti, J Roberts, E Shumchenia, and A Winship. Marine life summary data products for Northeast ocean planning. Version 2.0. Northeast Ocean Data. Accessed at: <http://northeastoceandata.org>.

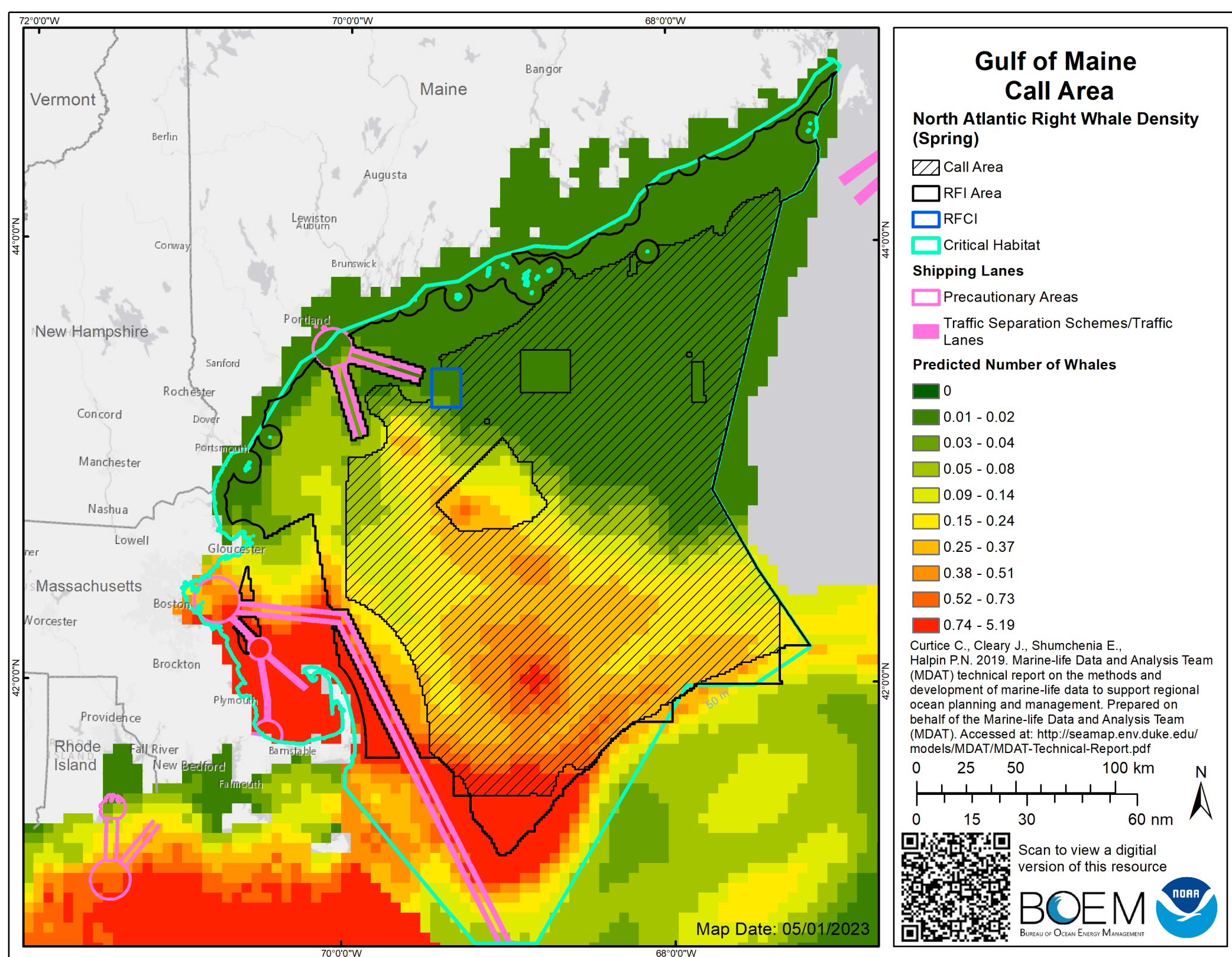


Scan to view a digital
version of this resource

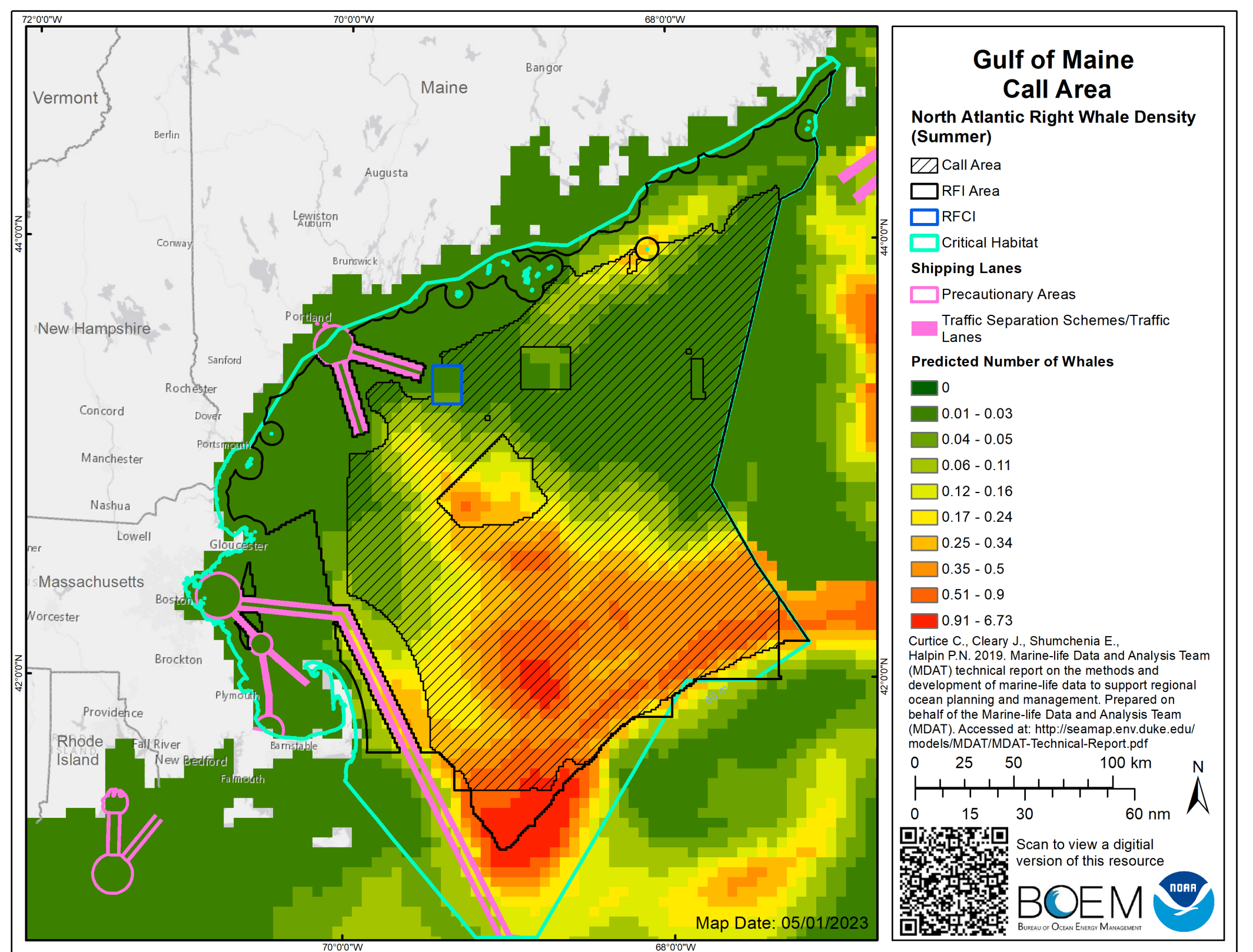




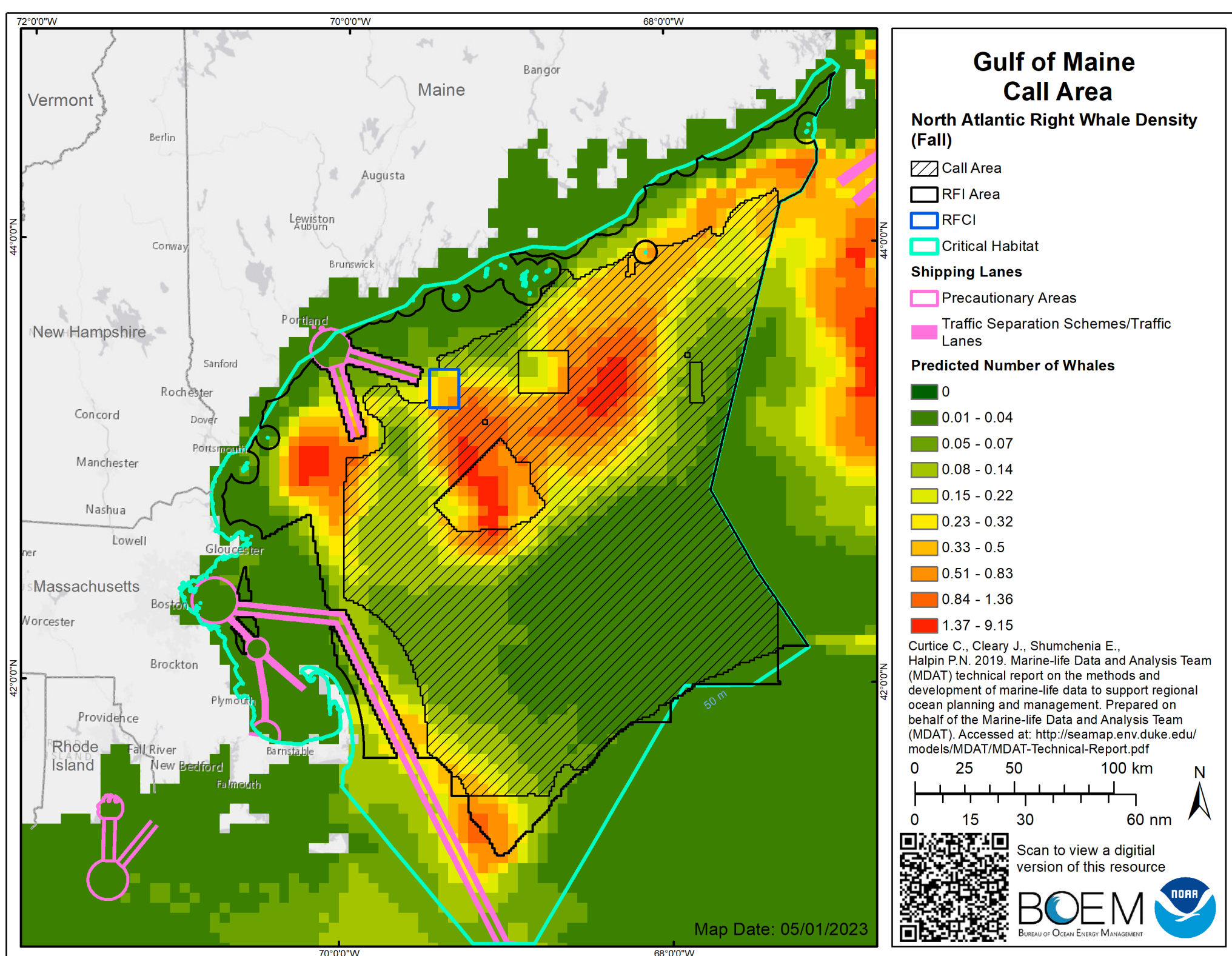
North Atlantic Right Whale Seasonal Densities



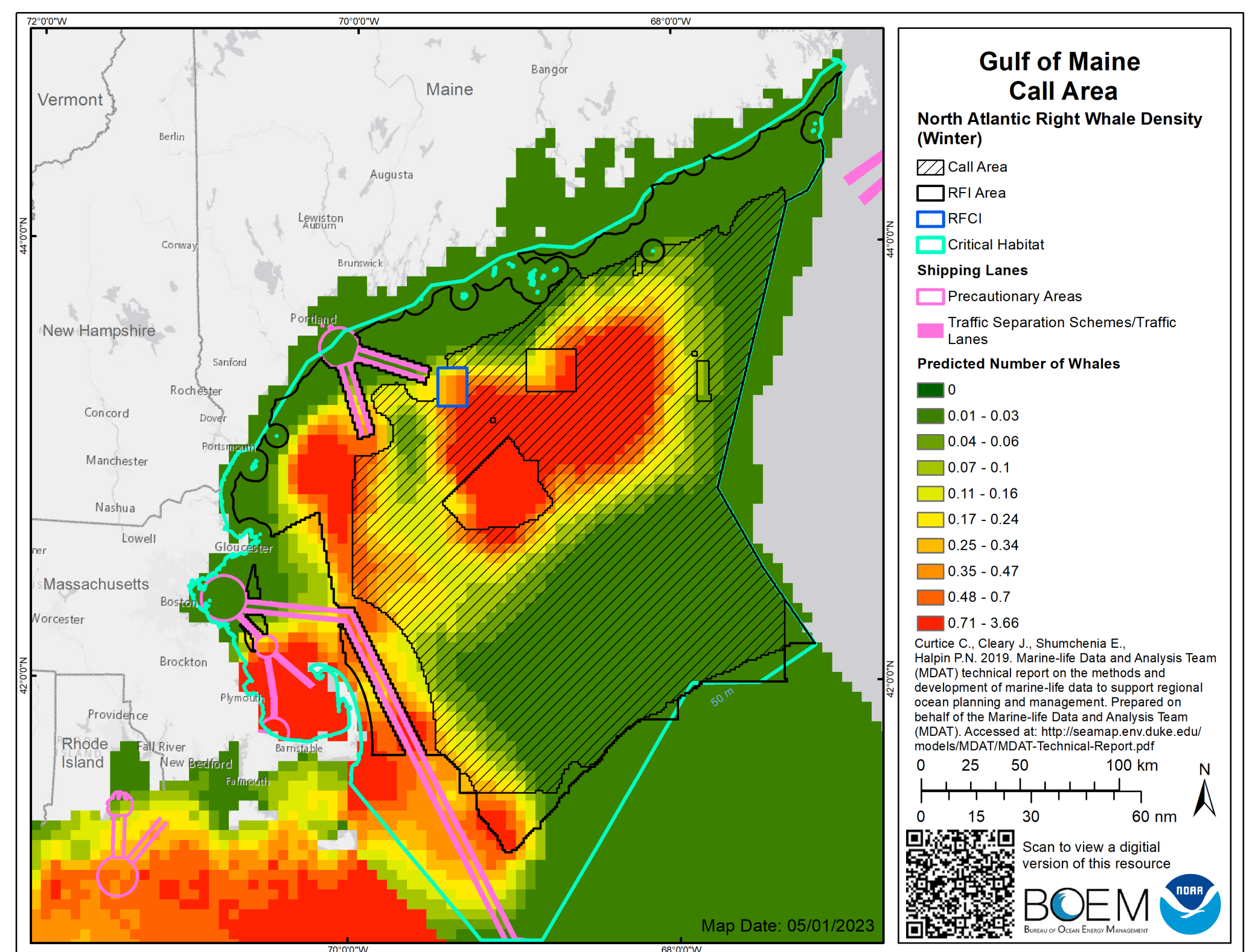
SPRING



SUMMER



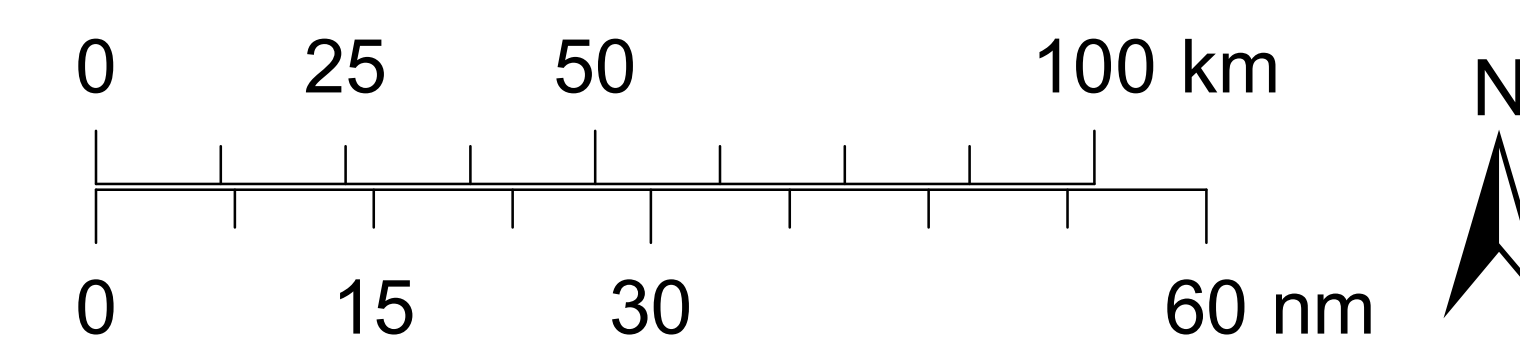
FALL



WINTER

Gulf of Maine Call for Information and Nominations Area (Call Area)

- Portland Southern Approach Fairway
- Portland Eastern Approach Fairway
- Massachusetts Bay Fairway
- Gulf of Maine Fairway 1
- Gulf of Maine Fairway
- Coastal Zone Fairway
- Traffic Separation Scheme
- RFI Area
- Call Area
- RFCI
- Maine Research Array Requested Lease Area
- Existing BOEM Leases



Map Date: 04/28/2023