

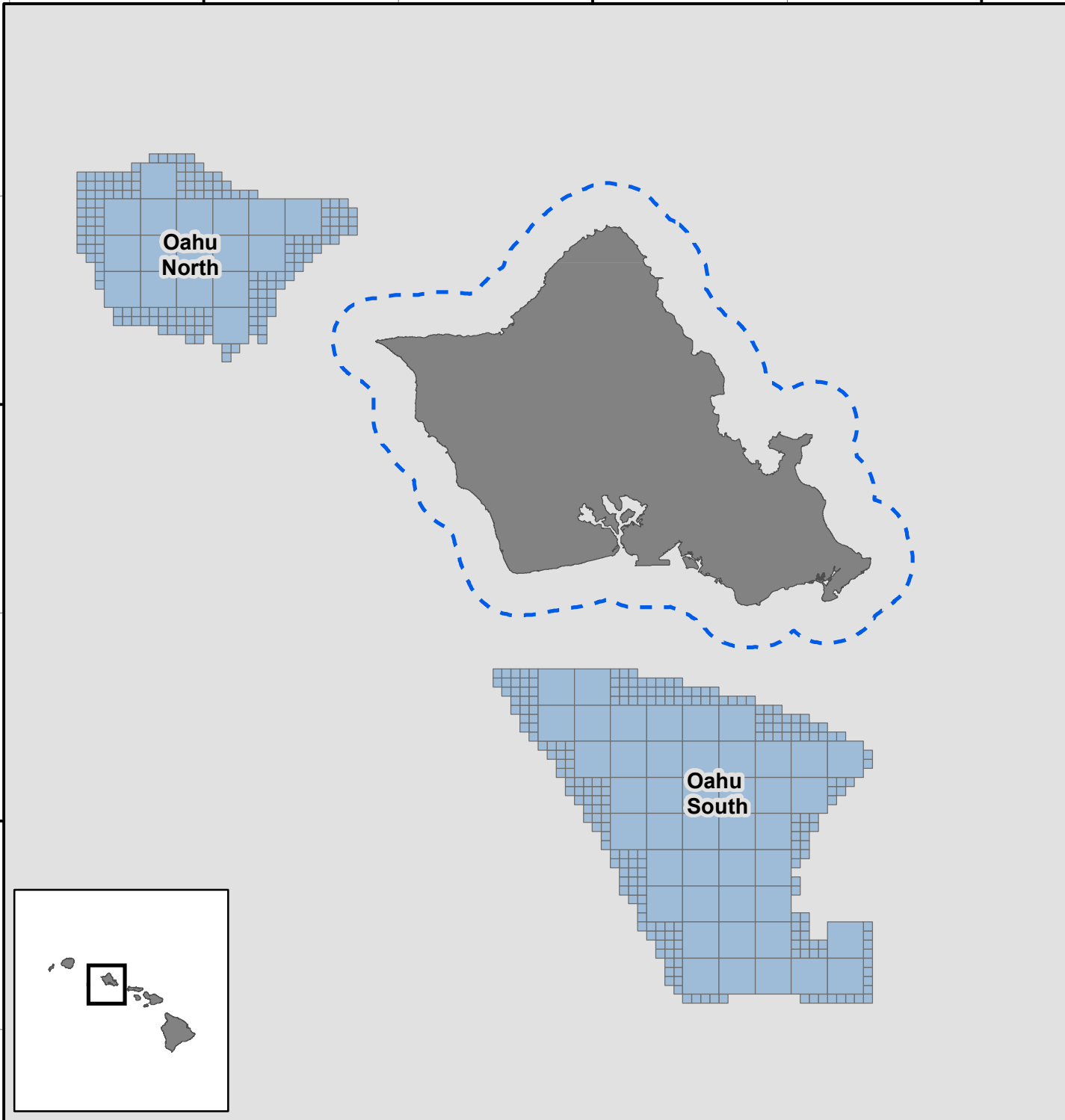
158°30'W

158°0'W



157°30'W

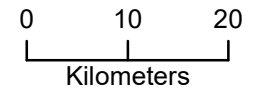
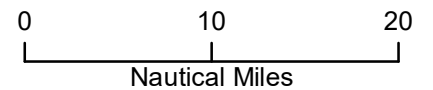
21°30'N

21°0'N



Hawaii Call Areas

-  Call_Area
-  Federal / State Boundary



Map Date: 04/08/2019

BOEM
Bureau of Ocean Energy
Management