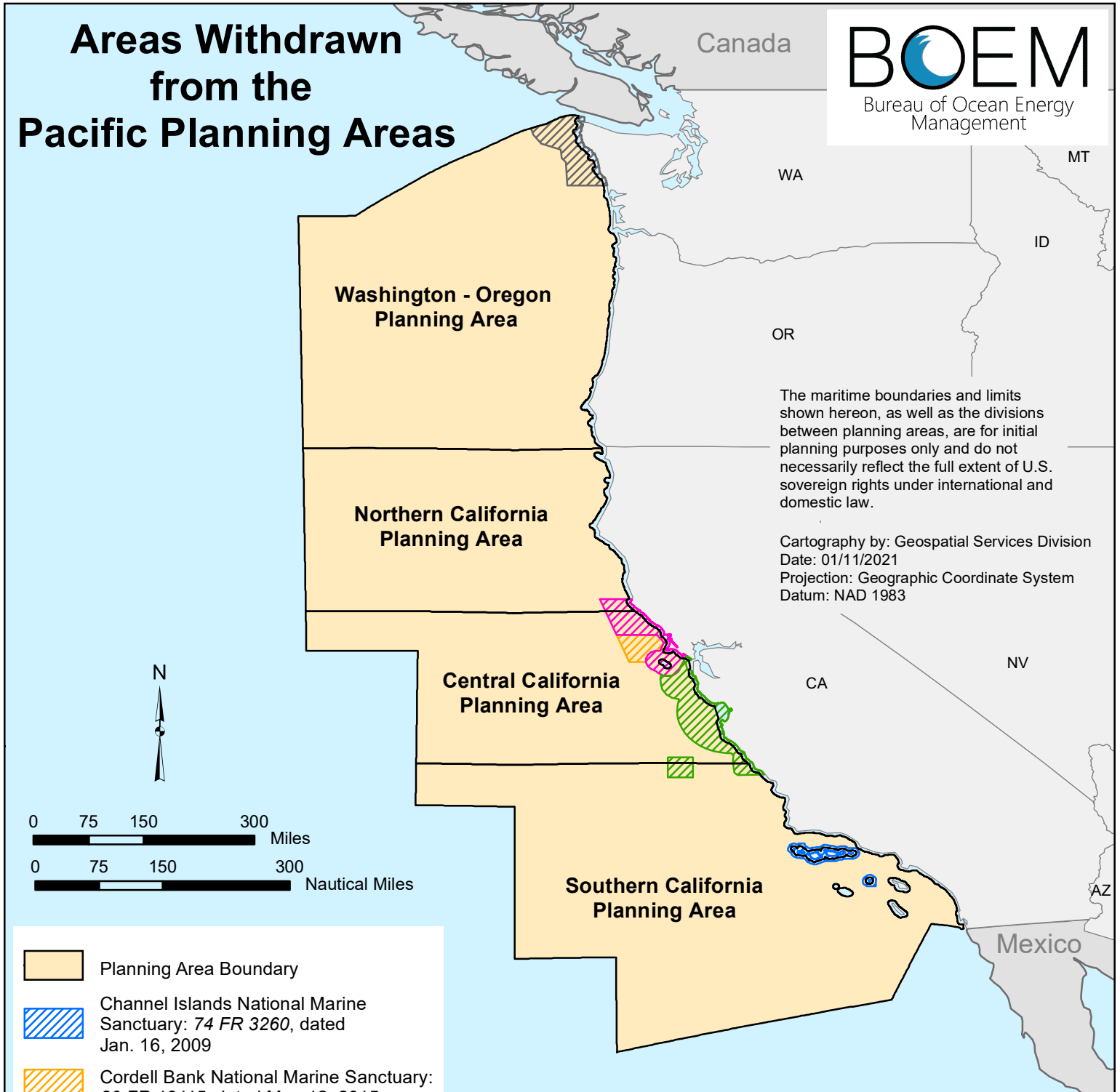





Areas Withdrawn from the Pacific Planning Areas



The maritime boundaries and limits shown hereon, as well as the divisions between planning areas, are for initial planning purposes only and do not necessarily reflect the full extent of U.S. sovereign rights under international and domestic law.

Cartography by: Geospatial Services Division
Date: 01/11/2021
Projection: Geographic Coordinate System
Datum: NAD 1983

-  Planning Area Boundary
-  Channel Islands National Marine Sanctuary: 74 FR 3260, dated Jan. 16, 2009
-  Cordell Bank National Marine Sanctuary: 80 FR 13115, dated Mar. 12, 2015
-  Greater Farallones National Marine Sanctuary: 80 FR 13108, dated Mar. 12, 2015
-  Hawaiian Islands Humpback Whale National Marine Sanctuary: 64 FR 66570, dated Nov. 29, 1999
-  Monterey Bay National Marine Sanctuary: 73 FR 70535, dated Nov. 20, 2008
-  Olympic Coast National Marine Sanctuary: 60 FR 66877, dated Nov. 1, 2011
-  Papahānūmokuākea Marine National Monument: *Presidential Proclamation* 8031, dated June 15, 2006

