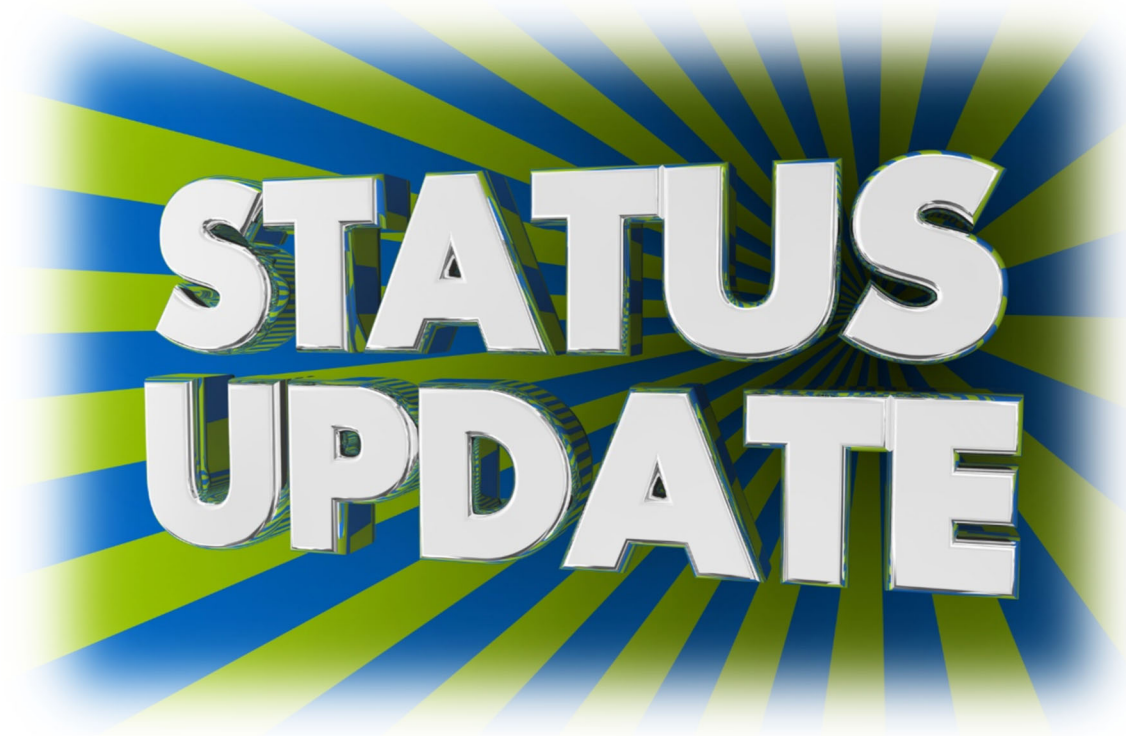


Status of Leases and Qualified Companies

Pacific OCS Region

April 2025



Pacific OCS Region
U.S. Department of the Interior

Additional copies may be obtained from:

**U.S. Department of the Interior
Bureau of Ocean Energy Management
Pacific OCS Region
760 Paseo Camarillo
Camarillo, CA 93010**

**Attn: Keisha Douglas
Leasing Specialist
Telephone: (805) 384-6394**

TABLE OF CONTENTS

Serial Register Summary (Active Leases)

Total Active Leases and Acreage

Active Units

Leases with Actively Producing Wells

Aliquot Portions of Leases

Leases Incorporating More than One Block

Calls for Information and Nomination through Final Notices of Sales

Sales Results and Active Leases

Proposed Sales Cancelled

Boundaries and Maps

- San Pedro Bay
- Santa Barbara Channel
- Santa Maria Basin

Names and Addresses of Qualified Companies

**Serial Register Summary
(Active Leases)
Report**

UNITED STATES DEPARTMENT OF THE INTERIOR
BUREAU OF OCEAN ENERGY MANAGEMENT
PACIFIC OCS REGION

Lease Number(S): ACTIVE

Serial Register Summary

From: P00180

To: P00461

Lease Tract	Acres Hectares	Area Block Map/OPD	Alq Current Record Title Interest	Percent Interest	Status			
P00180	A 5760.000000	SM 6685	SABLE OFFSHORE CORP	100.00000	UNIT	Bonus:	\$	1,180,800.00
CAL322		SM 6635			Term: 5	Effective Date:		04/01/1968
Section: 8		SM 6636			Unit Name(s):	Expected Term :		03/31/1973
Oil and Gas P4		SM 6686			SANTA YNEZ	Bid Type/Royal:		16.666667
		NI10-06				Discovery Date:		10/04/1971
	02/06/1968							
Designated Operator(s):								
SABLE OFFSHORE CORP								
P00181	A 5760.000000	SM 6684	SABLE OFFSHORE CORP	100.00000	UNIT	Bonus:	\$	6,664,320.00
CAL323		SM 6634			Term: 5	Effective Date:		04/01/1968
Section: 8		SM 6635			Unit Name(s):	Expected Term :		03/31/1973
Oil and Gas P4		SM 6685			SANTA YNEZ	Bid Type/Royal:		16.666667
		NI10-06				Discovery Date:		12/21/1971
	02/06/1968							
Designated Operator(s):								
SABLE OFFSHORE CORP								
P00182	A 5760.000000	SM 6732	SABLE OFFSHORE CORP	100.00000	UNIT	Bonus:	\$	2,062,771.20
CAL325		SM 6682			Term: 5	Effective Date:		04/01/1968
Section: 8		SM 6683			Unit Name(s):	Expected Term :		03/31/1973
Oil and Gas P4		SM 6733			SANTA YNEZ	Bid Type/Royal:		16.666667
		NI10-06				Discovery Date:		05/02/1970
	02/06/1968							
Designated Operator(s):								
SABLE OFFSHORE CORP								

UNITED STATES DEPARTMENT OF THE INTERIOR
BUREAU OF OCEAN ENERGY MANAGEMENT
PACIFIC OCS REGION

Lease Number(s): ACTIVE

Serial Register Summary

From: P00180

To: P00461

Lease Tract	Acres Hectares	Area Block Map/OPD	Alq Current Record Title Interest	Percent Interest	Status		
P00183	A 5760.000000	SM 6731	SABLE OFFSHORE CORP	100.00000	UNIT	Bonus:	\$ 11,600,640.00
CAL326		SM 6681			Term: 5	Effective Date:	04/01/1968
Section: 8		SM 6682			Unit Name(s):	Expected Term :	03/31/1973
Oil and Gas P4		SM 6732			SANTA YNEZ	Bid Type/Royal:	16.666667
		NI10-06				Discovery Date:	05/31/1971
	02/06/1968						
Designated Operator(s):							
SABLE OFFSHORE CORP							
P00187	A 4946.000000	SM 6636	SABLE OFFSHORE CORP	100.00000	UNIT	Bonus:	\$ 27,831,142.00
CAL331		SM 6586			Term: 5	Effective Date:	04/01/1968
Section: 8		SM 6587			Unit Name(s):	Expected Term :	03/31/1973
Oil and Gas P4		SM 6637			SANTA YNEZ	Bid Type/Royal:	16.666667
		NI10-06				Discovery Date:	09/23/1983
	02/06/1968						
Designated Operator(s):							
SABLE OFFSHORE CORP							
P00188	A 5681.000000	SM 6635	SABLE OFFSHORE CORP	100.00000	UNIT	Bonus:	\$ 12,123,254.00
CAL332		SM 6585			Term: 5	Effective Date:	04/01/1968
Section: 8		SM 6586			Unit Name(s):	Expected Term :	03/31/1973
Oil and Gas P4		SM 6636			SANTA YNEZ	Bid Type/Royal:	16.666667
		NI10-06				Discovery Date:	07/13/1969
	02/06/1968						
Designated Operator(s):							
SABLE OFFSHORE CORP							

Lease Number(S): ACTIVE

Serial Register Summary

From: P00180

To: P00461

Lease Tract	Acres Hectares	Area Block Map/OPD	Alq Current Record Title Interest	Percent Interest	Status		
P00189	A 3840.000000	SM 6634	SABLE OFFSHORE CORP	100.00000	UNIT	Bonus:	\$ 323,020.80
CAL333		SM 6584			Term: 5	Effective Date:	04/01/1968
Section: 8		SM 6585			Unit Name(s):	Expected Term :	03/31/1973
Oil and Gas P4		SM 6635			SANTA YNEZ	Bid Type/Royal:	16.666667
		NI10-06				Discovery Date:	
	02/06/1968						
Designated Operator(s):							
SABLE OFFSHORE CORP							
P00190	A 2880.000000	SM 6634	SABLE OFFSHORE CORP	100.00000	UNIT	Bonus:	\$ 21,021,120.00
CAL334		SM 6635			Term: 5	Effective Date:	04/01/1968
Section: 8		NI10-06			Unit Name(s):	Expected Term :	03/31/1973
Oil and Gas P4					SANTA YNEZ	Bid Type/Royal:	16.666667
	02/06/1968					Discovery Date:	07/20/1969
Designated Operator(s):							
SABLE OFFSHORE CORP							
P00191	A 5760.000000	SM 6683	SABLE OFFSHORE CORP	100.00000	UNIT	Bonus:	\$ 213,811.20
CAL335		SM 6633			Term: 5	Effective Date:	04/01/1968
Section: 8		SM 6584			Unit Name(s):	Expected Term :	03/31/1973
Oil and Gas P4		SM 6634			SANTA YNEZ	Bid Type/Royal:	16.666667
		SM 6684				Discovery Date:	03/08/1971
	02/06/1968	NI10-06					
Designated Operator(s):							
SABLE OFFSHORE CORP							
P00192	A 3851.000000	SM 6632	SABLE OFFSHORE CORP	100.00000	UNIT	Bonus:	\$ 760,000.00
CAL336		SM 6582			Term: 5	Effective Date:	04/01/1968
Section: 8		SM 6583			Unit Name(s):	Expected Term :	03/31/1973
Oil and Gas P4		SM 6633			SANTA YNEZ	Bid Type/Royal:	16.666667
	02/06/1968	NI10-06				Discovery Date:	
Designated Operator(s):							
SABLE OFFSHORE CORP							

UNITED STATES DEPARTMENT OF THE INTERIOR
BUREAU OF OCEAN ENERGY MANAGEMENT
PACIFIC OCS REGION

Lease Number(s): ACTIVE

Serial Register Summary

From: P00180

To: P00461

Lease Tract	Acres Hectares	Area Block Map/OPD	Alq Current Record Title Interest	Percent Interest	Status			
P00193	A 3316.000000	SM 6631	SABLE OFFSHORE CORP	100.00000	UNIT	Bonus:	\$	2,822,313.92
CAL338		SM 6632			Term: 5	Effective Date:		04/01/1968
Section: 8		SM 6582			Unit Name(s):	Expected Term :		03/31/1973
Oil and Gas P4		NI10-06			SANTA YNEZ	Bid Type/Royal:		16.666667
						Discovery Date:		09/22/1970
	02/06/1968							
Designated Operator(s):								
SABLE OFFSHORE CORP								
P00194	A 2880.000000	SM 6681	SABLE OFFSHORE CORP	100.00000	UNIT	Bonus:	\$	582,105.60
CAL339		SM 6631			Term: 5	Effective Date:		04/01/1968
Section: 8		SM 6632			Unit Name(s):	Expected Term :		03/31/1973
Oil and Gas P4		SM 6682			SANTA YNEZ	Bid Type/Royal:		16.666667
		NI10-06				Discovery Date:		08/30/1970
	02/06/1968							
Designated Operator(s):								
SABLE OFFSHORE CORP								
P00195	A 5695.000000	SM 6680	SABLE OFFSHORE CORP	100.00000	UNIT	Bonus:	\$	1,532,638.40
CAL340		SM 6630			Term: 5	Effective Date:		03/01/1968
Section: 8		SM 6631			Unit Name(s):	Expected Term :		02/28/1973
Oil and Gas P4		SM 6681			SANTA YNEZ	Bid Type/Royal:		16.666667
		NI10-06				Discovery Date:		
	02/06/1968							
Designated Operator(s):								
SABLE OFFSHORE CORP								
P00202	A 2824.000000	LA 6965	CHANNEL ISLANDS CAPITAL, L.L.C.	95.82000	UNIT	Bonus:	\$	1,012,000.00
CAL350		LA 6915	DCOR, L.L.C.	4.18000	Term: 5	Effective Date:		04/01/1968
Section: 8		LA 6966			Unit Name(s):	Expected Term :		03/31/1973
Oil and Gas P4		NI11-04			PT HUENEME	Bid Type/Royal:		16.666667
						Discovery Date:		06/19/1969
	02/06/1968							
Designated Operator(s):								
DCOR, L.L.C.								

UNITED STATES DEPARTMENT OF THE INTERIOR
BUREAU OF OCEAN ENERGY MANAGEMENT
PACIFIC OCS REGION

Lease Number(S): ACTIVE

Serial Register Summary

From: P00180

To: P00461

Lease Tract	Acres Hectares	Area Block Map/OPD	Alq Current Record Title Interest	Percent Interest	Status			
P00203	A 5760.000000	LA 6964	CHANNEL ISLANDS CAPITAL, L.L.C.	95.82000	UNIT	Bonus:	\$	5,567,000.00
CAL351		LA 6914	DCOR, L.L.C.	4.18000	Term: 5	Effective Date:		04/01/1968
Section: 8		LA 6915			Unit Name(s):	Expected Term :		03/31/1973
Oil and Gas P4		LA 6965			PT HUENEME	Bid Type/Royal:		16.666667
		NI11-04				Discovery Date:		08/19/1969
								02/06/1968
Designated Operator(s):								
DCOR, L.L.C.								
P00215	A 5760.000000	LA 6863	CHANNEL ISLANDS CAPITAL, L.L.C.	97.91000	UNIT	Bonus:	\$	1,181,491.20
CAL372		LA 6813	DCOR, L.L.C.	2.09000	Term: 5	Effective Date:		04/01/1968
Section: 8		LA 6814			Unit Name(s):	Expected Term :		03/31/1973
Oil and Gas P4		LA 6864			SNTCLR	Bid Type/Royal:		16.666667
		NI11-04				Discovery Date:		08/05/1973
								02/06/1968
Designated Operator(s):								
DCOR, L.L.C.								
P00216	A 5760.000000	LA 6862	CHANNEL ISLANDS CAPITAL, L.L.C.	95.82000	UNIT	Bonus:	\$	12,176,000.00
CAL373		LA 6812	DCOR, L.L.C.	4.18000	Term: 5	Effective Date:		04/01/1968
Section: 8		LA 6813			Unit Name(s):	Expected Term :		03/31/1973
Oil and Gas P4		LA 6863			SNTCLR	Bid Type/Royal:		16.666667
		NI11-04				Discovery Date:		03/04/1971
								02/06/1968
Designated Operator(s):								
DCOR, L.L.C.								

UNITED STATES DEPARTMENT OF THE INTERIOR
BUREAU OF OCEAN ENERGY MANAGEMENT
PACIFIC OCS REGION

Lease Number(S): ACTIVE

Serial Register Summary

From: P00180

To: P00461

Lease Tract	Acres Hectares	Area Block Map/OPD	Alq Current Record Title Interest	Percent Interest	Status		
P00300	A 5760.000000	LB 6487	BETA OPERATING COMPANY, LLC	100.00000	UNIT	Bonus:	\$ 25,568,000.00
35-261		LB 6437			Term: 5	Effective Date:	02/01/1976
Section: 8		LB 6438			Unit Name(s):	Expected Term :	01/31/1981
Oil and Gas 035		LB 6488			BETA	Bid Type/Royal:	ROYRL
		NI11-07				Discovery Date:	06/02/1977
							12/11/1975
Designated Operator(s):							
BETA OPERATING COMPANY, LLC							
P00301	A 5760.000000	LB 6488	BETA OPERATING COMPANY, LLC	100.00000	UNIT	Bonus:	\$ 45,685,000.00
35-262		LB 6438			Term: 5	Effective Date:	02/01/1976
Section: 8		LB 6439			Unit Name(s):	Expected Term :	01/31/1981
Oil and Gas 035		LB 6489			BETA	Bid Type/Royal:	ROYRL
		NI11-07				Discovery Date:	09/28/1976
							12/11/1975
Designated Operator(s):							
BETA OPERATING COMPANY, LLC							
P00306	A 5760.000000	LB 6538	BETA OPERATING COMPANY, LLC	100.00000	UNIT	Bonus:	\$ 800,179.20
35-268		LB 6488			Term: 5	Effective Date:	02/01/1976
Section: 8		LB 6489			Unit Name(s):	Expected Term :	01/31/1981
Oil and Gas 035		LB 6539			BETA	Bid Type/Royal:	ROYRL
		NI11-07				Discovery Date:	
							12/11/1975
Designated Operator(s):							
BETA OPERATING COMPANY, LLC							

UNITED STATES DEPARTMENT OF THE INTERIOR
BUREAU OF OCEAN ENERGY MANAGEMENT
PACIFIC OCS REGION

Lease Number(s): ACTIVE

Serial Register Summary

From: P00180

To: P00461

Lease Tract	Acres Hectares	Area Block Map/OPD	Alq Current Record Title Interest	Percent Interest	Status			
P00326	A 2880.000000	SM 6682	SABLE OFFSHORE CORP	100.00000	UNIT	Bonus:	\$	7,600,680.00
48-018		SM 6632			Term: 5	Effective Date:		09/01/1979
Section: 8G		SM 6633			Unit Name(s):	Expected Term :		08/31/1984
Oil and Gas 048		SM 6683			SANTA YNEZ	Bid Type/Royal:		16.666667
		NI10-06				Discovery Date:		04/01/1982

06/29/1979

Designated Operator(s):

SABLE OFFSHORE CORP

P00329	A 5760.000000	SM 6733	SABLE OFFSHORE CORP	100.00000	UNIT	Bonus:	\$	17,115,000.00
48-026		SM 6683			Term: 5	Effective Date:		09/01/1979
Section: 8		SM 6634			Unit Name(s):	Expected Term :		08/31/1984
Oil and Gas 048		SM 6684			SANTA YNEZ	Bid Type/Royal:		16.666667
		SM 6734				Discovery Date:		
		NI10-06						

06/29/1979

Designated Operator(s):

SABLE OFFSHORE CORP

P00437	A 5693.000000	SM 6322	FREEPORT MCMORAN OIL & GAS LLC	100.00000	UNIT	Bonus:	\$	7,140,000.00
53-222		SM 6272			Term: 5	Effective Date:		07/01/1981
Section: 8G		SM 6273			Unit Name(s):	Expected Term :		06/30/1986
Oil and Gas 053		SM 6323			PTPDNS	Bid Type/Royal:		ROYRL
		NI10-06				Discovery Date:		01/04/1985

05/28/1981

Designated Operator(s):

FREEPORT MCMORAN OIL & GAS LLC

UNITED STATES DEPARTMENT OF THE INTERIOR
BUREAU OF OCEAN ENERGY MANAGEMENT
PACIFIC OCS REGION

Lease Number(s): ACTIVE

Serial Register Summary

From: P00180

To: P00461

Lease Tract	Acres Hectares	Area Block Map/OPD	Alq Current Record Title Interest	Percent Interest	Status			
P00438 53-223 Section: 8G Oil and Gas	A 5693.000000 053	SM 6323 SM 6273 SM 6274 SM 6324 NI10-06	FREEPORT MCMORAN OIL & GAS LLC	100.00000	UNIT	Bonus:	\$	3,412,000.00
					Term: 5	Effective Date:		07/01/1981
					Unit Name(s):	Expected Term :		06/30/1986
					PTPDNS	Bid Type/Royal:		ROYRL
						Discovery Date:		
								05/28/1981
Designated Operator(s):								
FREEPORT MCMORAN OIL & GAS LLC								
P00440 53-228 Section: 8G Oil and Gas	A 5693.000000 053	SM 6372 SM 6322 SM 6323 SM 6373 NI10-06	FREEPORT MCMORAN OIL & GAS LLC	100.00000	UNIT	Bonus:	\$	37,358,000.00
					Term: 5	Effective Date:		07/01/1981
					Unit Name(s):	Expected Term :		06/30/1986
					PTPDNS	Bid Type/Royal:		ROYRL
						Discovery Date:		01/23/1984
								05/28/1981
Designated Operator(s):								
FREEPORT MCMORAN OIL & GAS LLC								
P00441 53-229 Section: 8G Oil and Gas	A 4905.000000 053	SM 6373 SM 6323 SM 6324 SM 6325 SM 6375 SM 6374 NI10-06	FREEPORT MCMORAN OIL & GAS LLC	100.00000	UNIT	Bonus:	\$	70,742,905.20
					Term: 5	Effective Date:		07/01/1981
					Unit Name(s):	Expected Term :		06/30/1986
					PTPDNS	Bid Type/Royal:		ROYRL
						Discovery Date:		01/11/1983
								05/28/1981
Designated Operator(s):								
FREEPORT MCMORAN OIL & GAS LLC								

UNITED STATES DEPARTMENT OF THE INTERIOR
 BUREAU OF OCEAN ENERGY MANAGEMENT
 PACIFIC OCS REGION

Lease Number(S): ACTIVE

Serial Register Summary

From: P00180

To: P00461

Lease Tract	Acres Hectares	Area Block Map/OPD	Alq Current Record Title Interest	Percent Interest	Status			
P00461	A 5760.000000	SM 6686	SABLE OFFSHORE CORP	100.00000	UNIT	Bonus:	\$	5,240,000.00
68-018		SM 6636			Term: 5	Effective Date:		08/01/1982
Section: 8G		SM 6637			Unit Name(s):	Expected Term :		07/31/1987
Oil and Gas 068		SM 6687			SANTA YNEZ	Bid Type/Royal:		12.500000
		NI10-06				Discovery Date:		

06/11/1982

Designated Operator(s):

SABLE OFFSHORE CORP

TOTAL ACTIVE LEASES AND ACREAGE

		Number of Leases	Total Acreage (Acres)
<u>SANTA BARBARA CHANNEL</u>			
LEASES #0180 - 0241	(Sale #P4 2/6/68)	19	93,153
LEASES #0326 - 0329	(Sale #48, 6/29/79)	2	8640
LEASES #0461 - 0461	(Sale #68, 6/11/82)	1	5760
<u>SOUTH OF SANTA BARBARA CHANNEL</u>			
LEASES #0296 - 0306	(Sale #35, 12/11/75)	4	23,040
<u>SANTA MARIA BASIN</u>			
LEASES #0437-0441	(Sale #53, 5/28/81)	4	21,985
GRAND TOTAL		30	152,578

ACTIVE UNITS

Name as Shown in Serial Register Summary	Official Name of Unit	Unit Operator	No. of Leases in Unit *	Producing
BETA	Beta	Beta Offshore	4	Yes
PT HUENEME	Point Hueneme	DCOR	2	Yes
PTPDNS	Point Pedernales	FMOGLLC	* 4	Yes
SNTCLR	Santa Clara	DCOR	2	Yes
SANTA YNEZ	Santa Ynez	Sable Offshore Corp.	16	Yes

LEASES WITH ACTIVELY PRODUCING WELLS

Lease	Unit	Operator	Platform(s)
OCS-P 0180	Santa Ynez	Sable	(from Hondo)
OCS-P 0181	Santa Ynez	Sable	(from Harmony)
OCS-P 0182	Santa Ynez	Sable	Heritage
OCS-P 0183	Santa Ynez	Sable	(from Heritage)
OCS-P 0187	Santa Ynez	Sable	
OCS-P 0188	Santa Ynez	Sable	Hondo
OCS-P 0190	Santa Ynez	Sable	Harmony (& from Hondo)
OCS-P 0191	Santa Ynez	Sable	(from Harmony)
OCS-P 0193	Santa Ynez	Sable	(from Heritage)
OCS-P 0194	Santa Ynez	Sable	Heritage
OCS-P 0195	Santa Ynez	Sable	Heritage
OCS-P 0202	Point Hueneme	DCOR	Gina
OCS-P 0203	Point Hueneme	DCOR	
OCS-P 0215	Santa Clara	DCOR	
OCS-P 0216	Santa Clara	DCOR	Gilda
OCS-P 0240	-----	DCOR	Henry, Hillhouse
OCS-P 0241	-----	DCOR	A, B, & C
OCS-P 0296	Beta	DCOR	Edith
OCS-P 0300	Beta	BETA	Ellen, Elly
OCS-P 0301	Beta	BETA	Eureka (& from Ellen)
OCS-P 0326	Santa Ynez	Sable	(from Heritage)
OCS-P 0329	Santa Ynez	Sable	(from Harmony)
OCS-P 0437	Point Pedernales	FMOGLLC	(from Irene)
OCS-P 0440	Point Pedernales	FMOGLLC	(from Irene)
OCS-P 0441	Point Pedernales	FMOGLLC	Irene

SUBTOTAL = 25 LEASES *

* The 25 leases listed above are producing from platforms on the leases or on adjacent

leases.

**LEASES IN PRODUCING UNITS WITHOUT
ACTIVELY PRODUCING WELLS**

Lease	Unit	Operator
OCS-P 0189	Santa Ynez	Sable
OCS-P 0192	Santa Ynez	Sable
OCS-P 0461	Santa Ynez	Sable
OCS-P 0306	Beta	BETA
OCS-P 0438	Point Pedernales	FMOGLLC
SUBTOTAL = 5 LEASES		

TOTAL = 30 DEVELOPED (PRODUCING) LEASES

NOTE: Total includes leases both with and without an allocation of production.

Calls for Information and Nomination through Final Notices of Sales

California		Call Dates	No. of Blocks in Call	No. of Acres in Call (In M)	No. of Companies Participated	No. of Blocks Nominated	No. of Acres Nominated (In M)	No. of Blocks in Area ID/EIS	No. of Acres in Area ID/EIS (In M)	No. of Blocks Offered	No. of Acres Offered
PI – O&G	C&N CA	01/30/62-04/27/62	752	4.0	1	174	.9	³	³	129	669,777
		N/A	N/A	N/A	N/A	N/A	N/A	³	³	1	1,995
P4 – O&G		12/29/66-03/01/67	144	.8	14	136	0.6	³	³	110	540,609
Sale 35 – O&G		01/02/74-03/11/74	1,424	7.7	17	1,350	6.8	297	1.6	231	1,257,593
Sale 48 – O&G		07/16/76-09/07/76	2,505	14.1	17	970	5.1	217	1.1	148	792,845
Sale 53 – O&G		11/29/77-07/10/78	2,036	10.7	27	1,743	8.4	242	1.3	111	603,613
Sale 68 – O&G		12/28/79-02/29/80	2,900	16.3	10	609	3.2	218	1.1	140	716,866
RS-2 – O&G		N/A	N/A	N/A	N/A	N/A	N/A	N/A	N/A	27	153,716
Sale 73 – O&G	CA	11/28/80-01/30/81	4,467	24.1	15	2,800	15.1	360	2.0	137	768,341
Sale 80 – O&G	S CA	11/23/82-12/23/82	4,191	22.5	12	1,765	9.2	2,347	10.8	657	3,147,352
SUBTOTAL – CALI FORNIA 10 Sales		-----	18,419	100.2	-----	9,547	49.3	³ 3,681	³ 17.9	1,691	8,652,707
OREGON/WASHINGTON		08/14/63-	1,676	9.5	6	650	3.5	³	³	196	1,090,074
P2 – O&G	OR & WA	11/01/63									
GRAND TOTAL – ALL AREAS 11 Sales		-----	20,095	109.7	-----	10,197	52.8	³ 3,681	³ 17.9	³ 1,887	9,742,781

¹ Call handled by MMS Washington Office.

² Sale 53, Reoffering-2, and 73 occurred in the Central and Northern California Planning area that was in effect at the time of the Call. Under the Current 5-Year Program, these areas are part of the Southern California Planning Area.

³ Sales occurred prior to National Environmental Policy Act (NEPA) of 1969; totals do not include these sales.

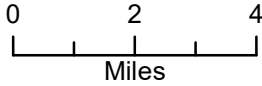
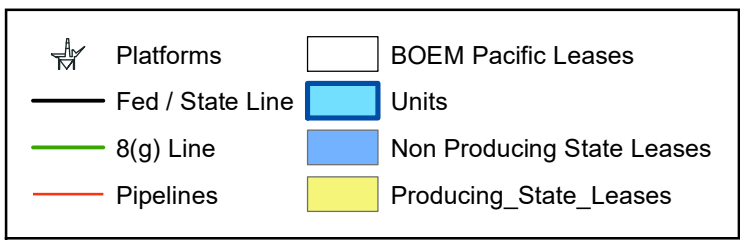
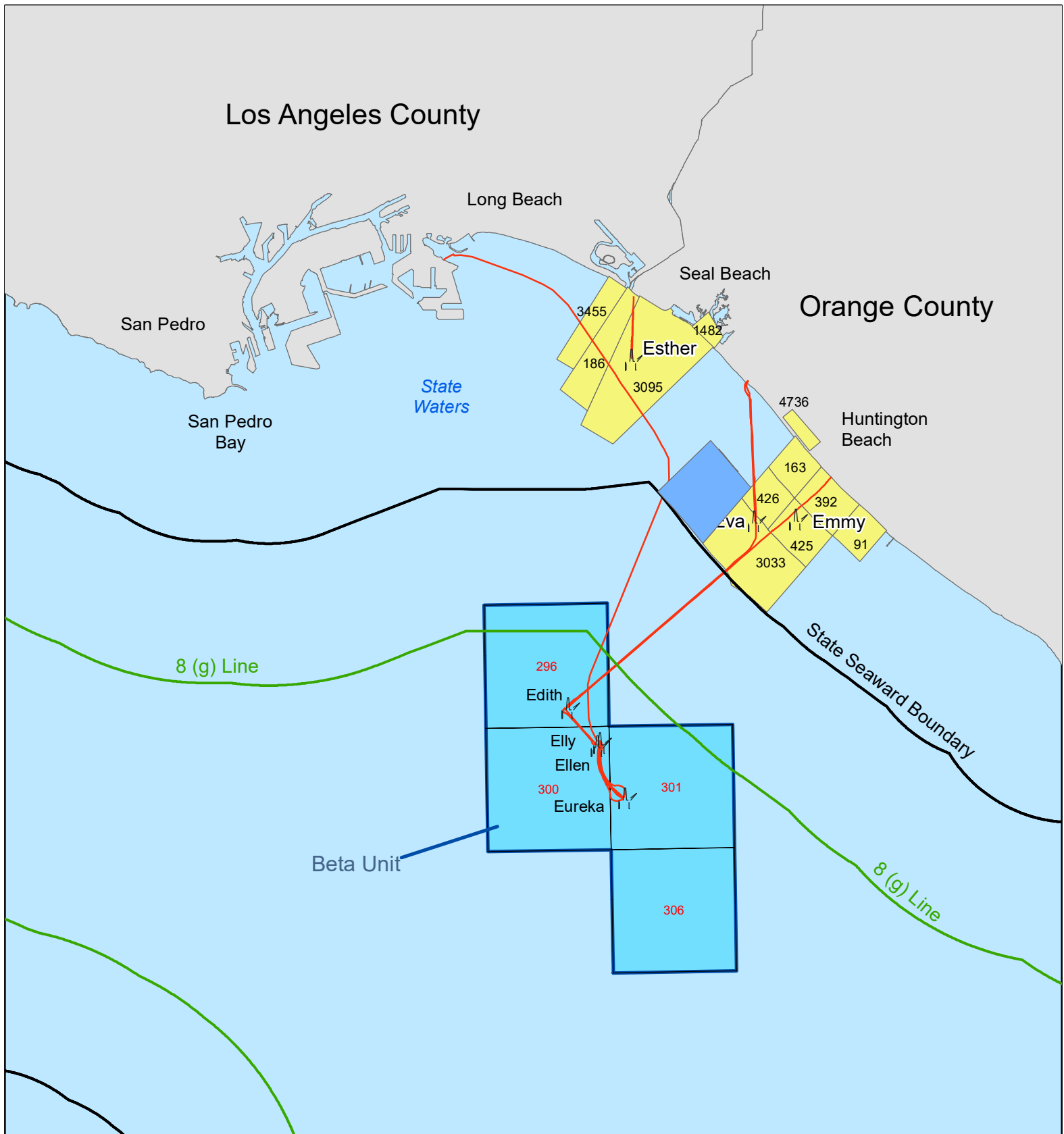
SALE RESULTS AND ACTIVE LEASES

California	Sale Date	Sale Area	No. Bids Received	Total Bonus High Bids	Total Bonus Lease Blocks	Average Bid Per Acre	No. Blocks Bid On	No. Acres Bid On	No. Blocks Leased	No. Acres Leased	Active Leases	Total Acres Active Leases
Phosphate Lease Sale	12/15/61	S CA	6	\$122,000	\$122,000	\$4.03	6	30,240	6	30,240	0	0
P1 - O&G	05/14/63	C&N CA	70	\$12,807,587	\$12,807,337	\$40.93	58	321,975	57	312,945	0	0
P3 - Drainage	12/15/66	S CA	7	\$21,189,000	\$21,189,000	\$10,621.05	1	1,996	1	1,996	0	
P4 - O&G	02/06/68	S CA	164	\$603,204,284	\$602,719,262	\$1,659.56	75	383,341	71	363,181	19	93,153
Sale 35 - O&G	12/11/75	S CA	166	\$438,190,780	\$417,312,141	\$1,345.96	70	384,540	56	310,049	4	23,040
Sale 48 - O&G	06/29/79	S CA	112	\$573,956,402	\$572,825,418	\$1,987.18	55	294,018	54	288,260	2 ¹	8640
Sale 53 - O&G	05/28/81	C CA	301	\$2,277,856,761	\$2,088,881,824 ²	\$6,387.82	81	432,815	60	320,579	4	21,985
Sale 68 - O&G	06/11/82	S CA	66	\$132,252,632	\$117,875,281	\$801.51	35	176,253	29	147,066	1	5760
RS-2 - O&G	08/05/82	C CA	19	\$5,103,578	\$4,369,472	\$76.75	12	68,318	10	56,932	0	0
Sale 73 - O&G	11/30/83	C CA	14	\$16,022,336	\$16,022,336	\$365.80	8	43,801	8	43,801	0	0
Sale 80 - O&G	10/17/84	S CA	30	\$66,231,426	\$62,121,252	\$543.17	25	125,100	23	114,367	0	0
Subtotal - California 11 Sales			955	\$4,146,936,786	\$3,916,245,323	\$1,977.90 ³	426	2,253,396	375	1,989,415	30	
Oregon & Washington P2 - O&G	10/01/64	OR & WA	222	\$35,533,701	\$35,533,701	\$61.18	101	580,853	101	580,853 ³	0	152,578
Grand Total - Pacific Region 12 Sales			1,177	\$4,182,470,487	\$3,951,779,024	\$1,539.58 ⁴	527	2,834,249	476 ¹	2,570,268	30	152,578

¹ In addition to the leases issued by Lease Sales, two additional leases resulted from lease segregation. ² This figure includes the 1/5 bonus deposits forfeited on 12 tracts for which no leases were issued. ³ In Sale P2 the total number of acres was 580,853; 425,433 off Oregon & 155,420 off Washington. ⁴ Oil and Gas Lease Sales only; does not include Phosphate Lease Sale.

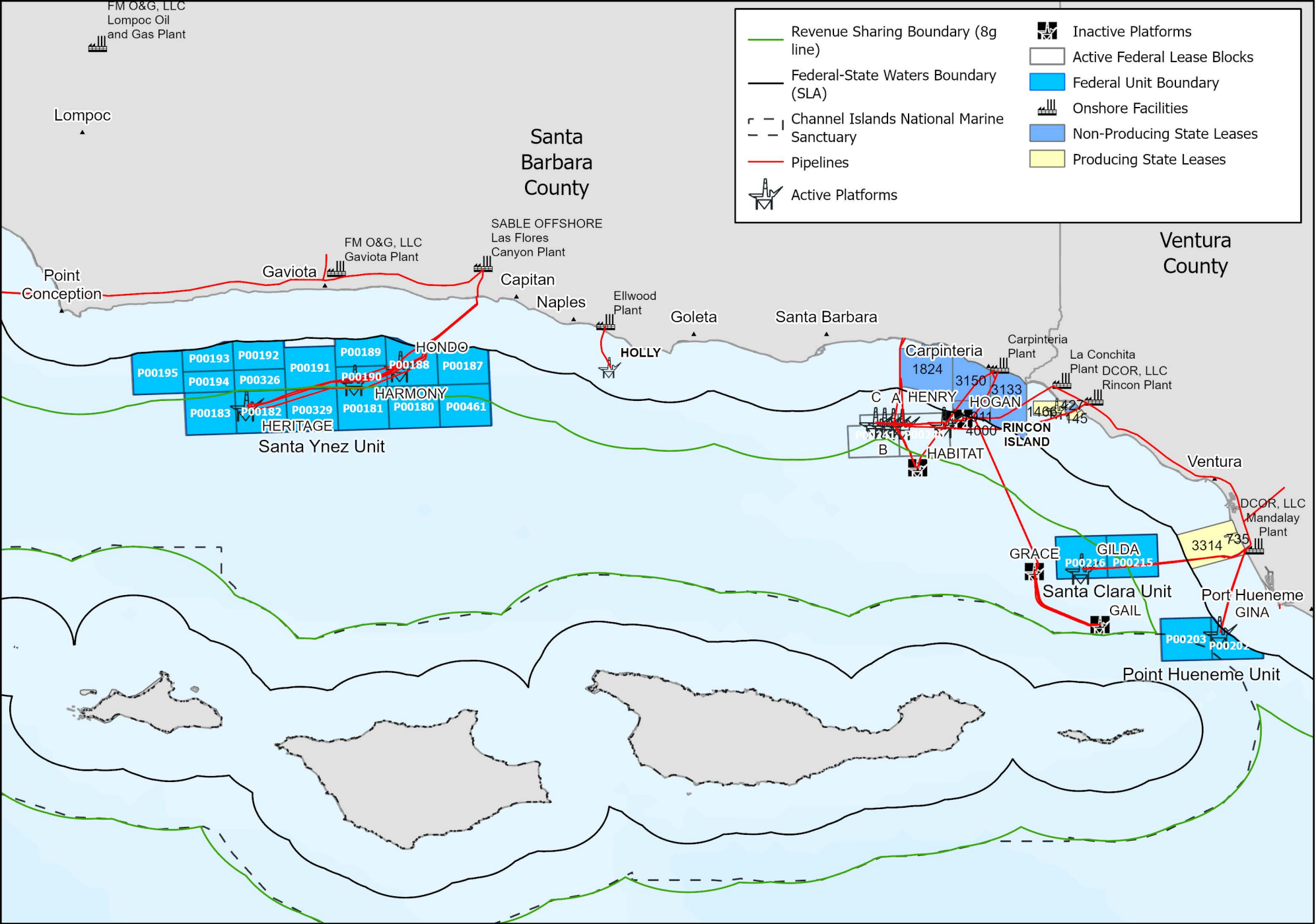
Proposed Sales Cancelled

<i>California</i>	Call Area	Call Dates	No. of Blocks in Call	No. of Acres in Call (In M)	No. of Companies Participated	No. of Blocks Nominated	No. of Acres Nominated (In M)	No. of Blocks in Area ID/EIS	No. of Acres in Area ID/EIS (In M)	No. of Blocks Offered	No. of Acres Offered
Sale 91	N CA	02/13/86-05/14/86	229	1.2	15	229	1.2	223	1.1	N/A	N/A
Sale 95	S CA	07/09/87-08/24/87	1,373	7.0	13	1,373	7.0	1,317	6.7	N/A	N/A
Supplemental Call/Sale 95	S CA	11/17/88-12/19/88	17	0.078	13	17	0.078	N/A	N/A	N/A	N/A
Sale 119	C CA	11/16/88-02/02/89	338	1.7	14	338	1.7	N/A	N/A	N/A	N/A



San Pedro Bay OCS Operations Map



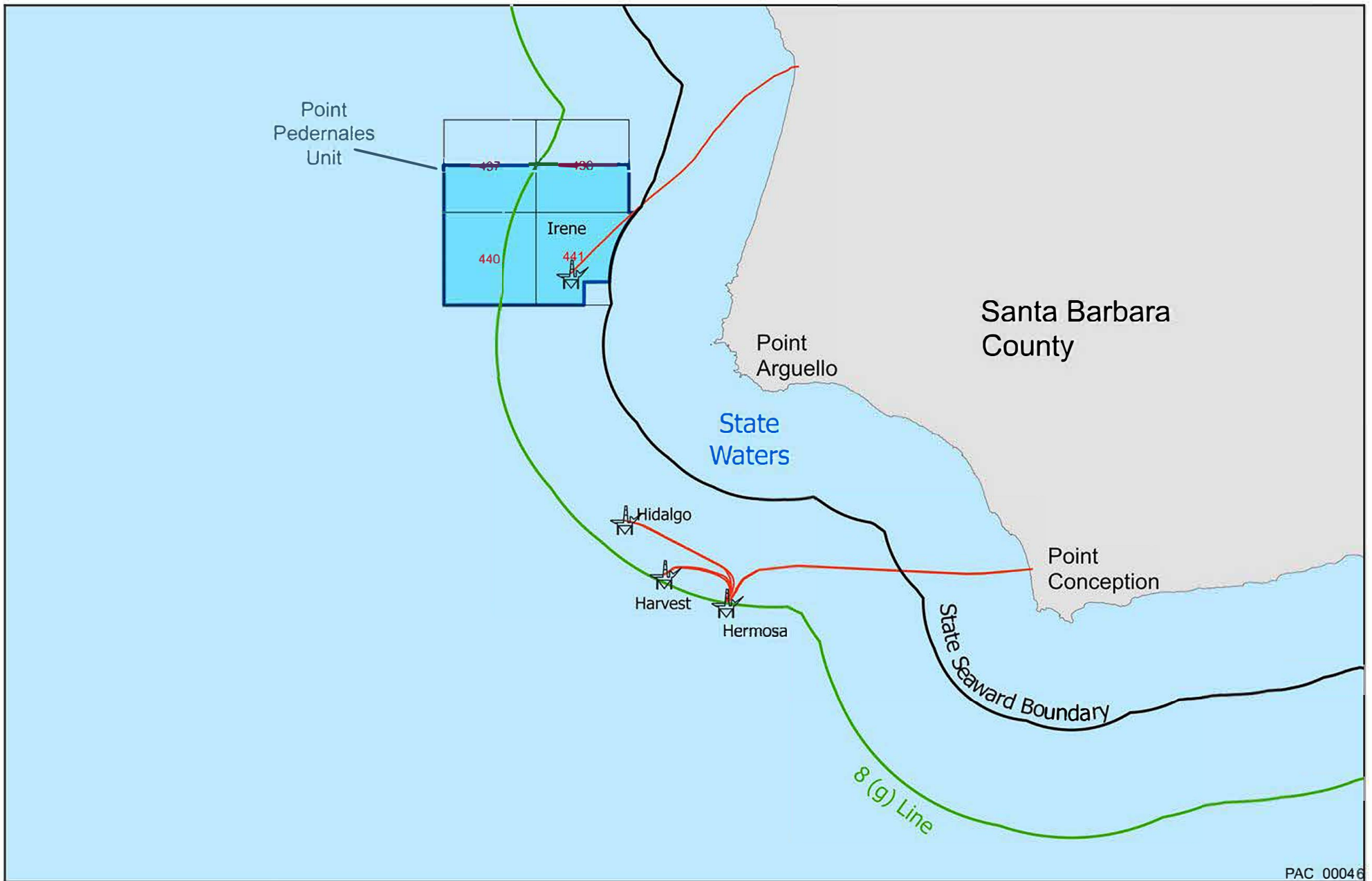


Revenue Sharing Boundary (8g line)	Inactive Platforms
Federal-State Waters Boundary (SLA)	Active Federal Lease Blocks
Channel Islands National Marine Sanctuary	Federal Unit Boundary
Pipelines	Onshore Facilities
Active Platforms	Producing State Leases
	Non-Producing State Leases

Santa Barbara Channel OCS Operations Map

Bureau of Ocean Energy Management
 U.S. Department of the Interior
 Pacific Region
 Date: 5/29/2024 PAC_10087








PAC 00046

Santa Maria Basin OCS Operations Map



	Platforms
	Pipelines
	BOEM Pacific Leases



**Names and Addresses of Qualified Companies in
the Pacific Region**

<i>Name and Title</i>	<i>Company/Address/Telephone</i>	<i>Type Owner</i>	<i>Qualification Number</i>	<i>Lease Bond(s)</i>
Christina Dixon <i>Attorney-in-Fact</i> cmdixon@aeraenergy.com	Aera Energy LLC 10000 Ming Avenue Bakersfield, CA 93311-1164 (661) 665-5330		L.A. 01954	
Jim Bryan <i>Attorney-in-Fact</i> Jim.bryan@anadarko.com	Anadarko US Offshore LLC 1201 Lake Robbins Drive The Woodland, TX 77380 (832) 636-8831	L	L.A. 02219	
Jim Bryan <i>Director of Land</i> Jim.bryan@anadarko.com	Anadarko Petroleum Company 1201 Lake Robbins Drive Houston, TX 77251-1330 (832-636-8831)		L.A. 00981	
David Rose <i>Attorney-in-Fact</i> Drose@fmi.com	Arguello Inc. Corporate Office 700 Milam, Suite 3100 Houston, TX 77002 (713) 579-6000	L	L.A. 02372	\$3,000,000
David Rose <i>Attorney-in-Fact</i> Drose@fmi.com	Arguello Inc. Field Office 17100 Calle Mariposa Reina Goleta, CA 93117-9737 (805) 937-6377		L.A. 02372	
Keith Wenal <i>Secretary and Executive Vice President, Environment, Health, Safety and Regulatory</i> Keith.wenal@beacon-west.com	Beacon West Energy Group, LLC 1072 Casitas Pass Rd. #221 Carpinteria, CA 93013 (805) 705-9307		L.A. 03539	
Martyn Willsher <i>Chief, Financial Officer</i> Martyn.Willsher@amplifyenergy.com	Beta Operating Company, LLC 500 Dallas Street, 1800 Houston, TX 77002 (562) 628-1539	L, O, P	L.A. 03126	\$3,000,000
Shane P. Reeves <i>Director</i> Shane@blackravenresources.com	Black Raven Resources LLC 1616 S. Voss Street #875 Houston, TX 77057 (832) 510-8950		L.A. 03506	
Charles W. Cappel <i>President</i> cwcappel1@gmail.com	Carone Petroleum Corporation 1145 Eugenia Place Carpinteria, CA 93013 (805) 899-3144		L.A. 03018	

W.M. Templeton <i>Manager</i> wmtempleton@dcorllc.com	Channel Islands Capital, LLC 10455 Strait Lane Dallas, Texas 75229 (469) 621-8040	L	L.A. 03284	\$300,000
J. Keith Couvillion <i>Assistant Secretary</i> Keithcouvillion@chevron.com	Chevron U.S.A Inc. 1500 Louisiana Street Houston, TX 77002 (832) 854-3653	P	L.A. 00078	
James Carlton <i>Land Manager</i> Jim.carlton@conocophillips.com	ConocoPhillips P.O. Box 2197 Houston, TX 77252-2197 832-486-2669		L.A. 00056	
John Richels <i>President, CEO</i> jrichels@devon.com	Devon Energy Production Company, L.P. 333 West Sheridan Avenue Oklahoma City, OK 73102 (405) 228-4800		L.A. 02410	
John Richels <i>President, CEO</i> jrichels@devon.com	Devon Energy Production Company, L.P. 333 West Sheridan Avenue Oklahoma City, OK 73102 (405) 228-4800	L	L.A. 02421	
Alan Templeton <i>President</i> atempleton@dcorllc.com	DCOR, L.L.C. Operations Office 1000 Town Center Drive Suite 600 Oxnard, CA 93036 (805) 535-2000	L, O, P	L.A. 02531	\$3,000,000
Alan Templeton <i>President</i> atempleton@dcorllc.com	DCOR, L.L.C. Headquarters Office 8401 North Central Express, Suite 525 Dallas, TX 75225 (469) 621-8100		L.A. 02531	
S.M. Greenlee <i>Vice President</i> www.exxonmobil.com	Exxon Mobil Corporation 12000 Calle Real Goleta, CA 93117 (805) 961-4066	L, O	L.A. 00276	\$3,000,000
S.M. Greenlee <i>President</i> www.exxonmobil.com	Exxon Mobil Oil Corporation, Prod/CTG/PTA Post Office Box 2024 Houston, TX 77252-2024 (281) 654-6236		L.A. 00039	
David Rose <i>Attorney-in-Fact</i> drose@fmi.com	Freeport-McMoRan Oil & Gas LLC 700 Milam, Suite 3100 Houston, TX 77002	L, O, P	L.A. 03280	\$3,000,000

	(713) 579-6377			
M. Brad Robinson <i>CEO/President</i> brobinson@oxbow.com	Harvest Energy Inc. c/o Oxbow 1601 Forum Place West Palm, FL 33401 (561) 697-4300	L		
Valarie Fusie Valarie.Fusie@kochind.com	Koch Industries, LLC 950 17 th Street, Suite 1900 Denver, CO 80202 (303) 325-2581		L.A. 00722	
Valarie Fusie Valarie.Fusie@kochind.com	Koch Industries, Inc. 950 17 th Street, Suite 1900 Denver, CO 80202 (303) 325-2581	L	L.A. 00295	
Myron Neugeboren <i>Program Management</i> m.neugeboren@Minoco.com	Minoco 1980-IPLC Oil & Gas Program P.O. Box 1410 Lakeville, CT 06039 (860) 435-2603		L.A. 00732	
Myron Neugeboren <i>Program Management</i> m.neugeboren@Minoco.com	Minoco UAQ, Ltd. P.O. Box 1410 Lakeville, CT 06039 (860) 435-2603	L	L.A. 00733	
M.W. Massey <i>Director</i>	Mobil California Exploration & Producing Asset Company 233 Benmar Rm. 1210 Houston, TX 77060 (281) 654-5077		L.A. 02215	
T.R. Walters <i>Vice President</i> www.exxonmobil.com	Mobil Exploration & Producing North America U.S. Inc. Prod/CTG/PTA Post Office Box 2024 Houston, TX 77252-2024 (713) 680-5275		L.A. 01055	
R. Scott Nance <i>Operations Landman</i> snance@nobleenergyinc.com	Noble Energy, Inc. 100 Glenborough, Suite 100 Houston, TX 77067 (281) 876-6145		L.A. 02237	\$1,000,000.00
David Rose <i>Attorney-in-Fact</i> drose@fmi.com	Pacific Interstate Offshore Company 700 Milam, #3100 Houston, TX 77002 (713) 579-6226	P	L.A. 01717	

Brian Smith HSE Supervisor bsmith@sableoffshore.com	Pacific Offshore Pipeline Company 12100 Calle Real Goleta, CA 93117 (805) 968-7015 x248	P	L.A. 00549
Robert Carone President/Chief Financial Officer rcarone@pacops.com	Pacific Operators Offshore LLC P.O. Box 5565 Oxnard, CA 93031 (805) 899-3144		L.A. 01560
Christine Thorp Director cthorp@petrol.com	Par Petroleum Holdings Inc. One Memorial 800 Gessner Road Houston, TX 77024 (281)899-4800		L.A. 01753
David Rose Attorney-in-Fact drose@fmi.com	Point Arguello Natural Gas Line Company 17100 Calle Mariposa Reina Goleta, CA 93117 (805) 937-6377	P	L.A. 01020
David Rose Attorney-in-Fact drose@fmi.com	Point Arguello Natural Gas Line Company 17100 Calle Mariposa Reina Goleta, CA 93117 (805) 937-6377	P	L.A. 01019
Ryan Templeton Manager RTempleton@dcorllc.com	Rincon Offshore Investment, LLC 107 Blackwater Street Santa Rosa Beach, Florida 32459 (469)621-8000		L.A. 03544
Carolyn Bertrand Deputy General Counsel cbertrand@sableoffshore.com	Sable Offshore Corp. 845 Texas Ave. Suite2920 Houston, Texas 77002	L, O	L.A. 03726
Charlie Cappel President/Chief Financial Officer cwcappel1@gmail.com	Signal Hill Service, Inc. P.O. Box 5565 Oxnard, CA 93031 (805) 899-3144		L.A.1559
W.E. Koshak Attorney-in-Fact skip.koshak@shell.com	SWEPI LP P.O. Box 576 Houston, TX 77001		
Darren Katic President dkatic@hawkerenergyllc.com	West Energy Offshore Ltd 326 South Pacific Coast Highway, Suite 102 Redondo Beach, CA 90277		L.A. 03500

David Seery Vice President, Lands DaveS@whiting.com	Whiting Oil and Gas Corporation 1700 Broadway, #2300 Denver, CO 80390-2301 (303) 837-1661	L	L.A. 1421
--	--	---	-----------

L - INTEREST IN LEASE (S) O - OPERATOR P - INTEREST IN PIPELINE (S)