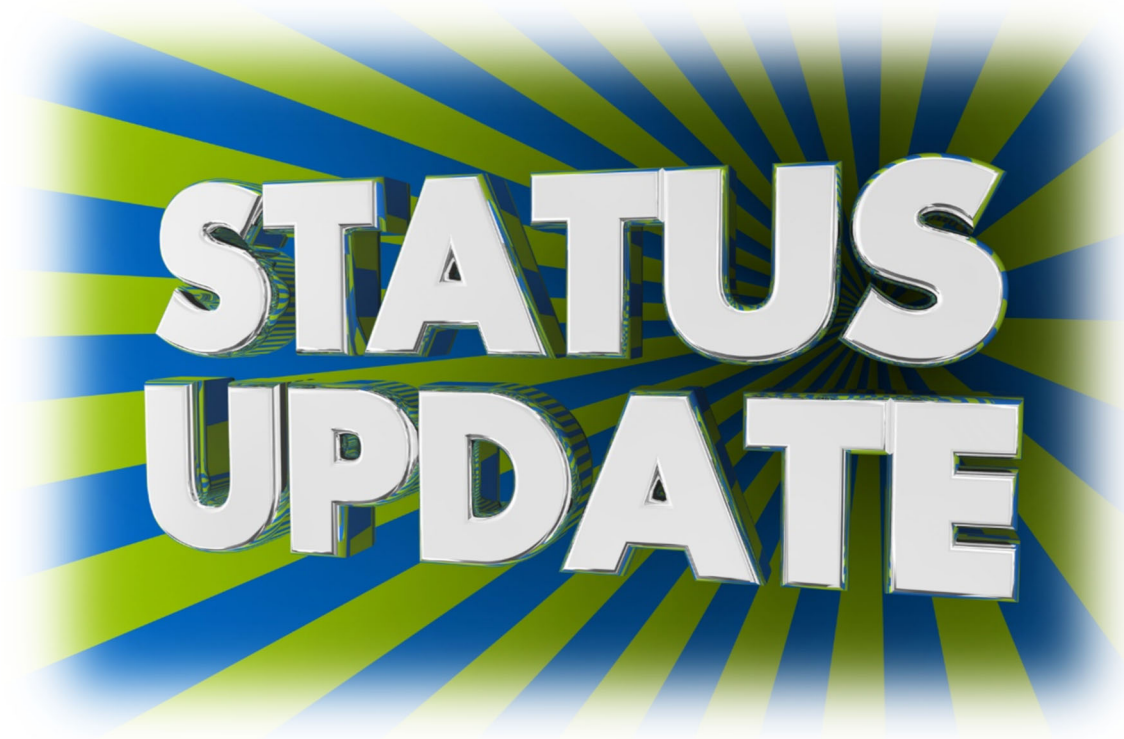


Status of Leases and Qualified Companies

Pacific OCS Region

October 2024



Pacific OCS Region
U.S. Department of the Interior

Additional copies may be obtained from:

**U.S. Department of the Interior
Bureau of Ocean Energy Management
Pacific OCS Region
760 Paseo Camarillo
Camarillo, CA 93010**

**Attn: Keisha Douglas
Leasing Specialist
Telephone: (805) 384-6394**

TABLE OF CONTENTS

Serial Register Summary (Active Leases)

Total Active Leases and Acreage

Active Units

Leases with Actively Producing Wells

Aliquot Portions of Leases

Leases Incorporating More than One Block

Calls for Information and Nomination through Final Notices of Sales

Sales Results and Active Leases

Proposed Sales Cancelled

Boundaries and Maps

- San Pedro Bay
- Santa Barbara Channel
- Santa Maria Basin

Names and Addresses of Qualified Companies

**Serial Register Summary
(Active Leases)
Report**

To: P00461

Lease Tract	Acres Hectares	Area Block Map/OPD	Alq Current Record Title Interest	Percent Interest	Status
P00180 CAL322 Section: 8 Oil and Gas	A P4	5760.000000 SM 6685 SM 6635 SM 6636 SM 6686 NI10-06	SABLE OFFSHORE CORP	100.00000	UNIT Term: 5 Unit Name(s): SANTA YNEZ Bonus: \$ 1,180,800.00 Effective Date: 04/01/1968 Expected Term : 03/31/1973 Bid Type/Royal: 16.666667 Discovery Date: 10/04/1971
02/06/1968 Designated Operator(s): SABLE OFFSHORE CORP					
P00181 CAL323 Section: 8 Oil and Gas	A P4	5760.000000 SM 6684 SM 6634 SM 6635 SM 6685 NI10-06	SABLE OFFSHORE CORP	100.00000	UNIT Term: 5 Unit Name(s): SANTA YNEZ Bonus: \$ 6,664,320.00 Effective Date: 04/01/1968 Expected Term : 03/31/1973 Bid Type/Royal: 16.666667 Discovery Date: 12/21/1971
02/06/1968 Designated Operator(s): SABLE OFFSHORE CORP					
P00182 CAL325 Section: 8 Oil and Gas	A P4	5760.000000 SM 6732 SM 6682 SM 6683 SM 6733 NI10-06	SABLE OFFSHORE CORP	100.00000	UNIT Term: 5 Unit Name(s): SANTA YNEZ Bonus: \$ 2,062,771.20 Effective Date: 04/01/1968 Expected Term : 03/31/1973 Bid Type/Royal: 16.666667 Discovery Date: 05/02/1970
02/06/1968 Designated Operator(s): SABLE OFFSHORE CORP					

To: P00461

Lease Tract	Acres Hectares	Area Block Map/OPD	Alq Current Record Title Interest	Percent Interest	Status
P00183	A	5760.000000	SM 6731 SABLE OFFSHORE CORP	100.00000	UNIT Bonus: \$ 11,600,640.00
CAL326			SM 6681		Term: 5 Effective Date: 04/01/1968
Section: 8			SM 6682		Unit Name(s): Expected Term : 03/31/1973
Oil and Gas	P4		SM 6732		Bid Type/Royal: 16.666667
			NI10-06		Discovery Date: 05/31/1971
					02/06/1968
Designated Operator(s):					
SABLE OFFSHORE CORP					
P00187	A	4946.000000	SM 6636 SABLE OFFSHORE CORP	100.00000	UNIT Bonus: \$ 27,831,142.00
CAL331			SM 6586		Term: 5 Effective Date: 04/01/1968
Section: 8			SM 6587		Unit Name(s): Expected Term : 03/31/1973
Oil and Gas	P4		SM 6637		Bid Type/Royal: 16.666667
			NI10-06		Discovery Date: 09/23/1983
					02/06/1968
Designated Operator(s):					
SABLE OFFSHORE CORP					
P00188	A	5681.000000	SM 6635 SABLE OFFSHORE CORP	100.00000	UNIT Bonus: \$ 12,123,254.00
CAL332			SM 6585		Term: 5 Effective Date: 04/01/1968
Section: 8			SM 6586		Unit Name(s): Expected Term : 03/31/1973
Oil and Gas	P4		SM 6636		Bid Type/Royal: 16.666667
			NI10-06		Discovery Date: 07/13/1969
					02/06/1968
Designated Operator(s):					
SABLE OFFSHORE CORP					

Serial Register Summary

From: P00180

To: P00461

Lease Tract	Acres Hectares	Area Block Map/OPD	Alq Current Record Title Interest	Percent Interest	Status			
P00189	A	3840.000000	SM 6634	SABLE OFFSHORE CORP	100.00000	UNIT	Bonus:	\$ 323,020.80
CAL333			SM 6584			Term: 5	Effective Date:	04/01/1968
Section: 8			SM 6585			Unit Name(s):	Expected Term :	03/31/1973
Oil and Gas	P4		SM 6635			SANTA YNEZ	Bid Type/Royal:	16.666667
			NI10-06				Discovery Date:	
		02/06/1968						
Designated Operator(s):								
SABLE OFFSHORE CORP								
P00190	A	2880.000000	SM 6634	SABLE OFFSHORE CORP	100.00000	UNIT	Bonus:	\$ 21,021,120.00
CAL334			SM 6635			Term: 5	Effective Date:	04/01/1968
Section: 8			NI10-06			Unit Name(s):	Expected Term :	03/31/1973
Oil and Gas	P4					SANTA YNEZ	Bid Type/Royal:	16.666667
		02/06/1968					Discovery Date:	07/20/1969
Designated Operator(s):								
SABLE OFFSHORE CORP								
P00191	A	5760.000000	SM 6683	SABLE OFFSHORE CORP	100.00000	UNIT	Bonus:	\$ 213,811.20
CAL335			SM 6633			Term: 5	Effective Date:	04/01/1968
Section: 8			SM 6584			Unit Name(s):	Expected Term :	03/31/1973
Oil and Gas	P4		SM 6634			SANTA YNEZ	Bid Type/Royal:	16.666667
			SM 6684				Discovery Date:	03/08/1971
		02/06/1968						
Designated Operator(s):								
SABLE OFFSHORE CORP								
P00192	A	3851.000000	SM 6632	SABLE OFFSHORE CORP	100.00000	UNIT	Bonus:	\$ 760,000.00
CAL336			SM 6582			Term: 5	Effective Date:	04/01/1968
Section: 8			SM 6583			Unit Name(s):	Expected Term :	03/31/1973
Oil and Gas	P4		SM 6633			SANTA YNEZ	Bid Type/Royal:	16.666667
			NI10-06				Discovery Date:	
		02/06/1968						
Designated Operator(s):								
SABLE OFFSHORE CORP								

Serial Register Summary

From: P00180

To: P00461

Lease Tract	Acres Hectares	Area Block Map/OPD	Alq Current Record Title Interest	Percent Interest	Status			
P00193 CAL338 Section: 8 Oil and Gas	A 3316.000000 P4	SM 6631 SM 6632 SM 6582 NI10-06	SABLE OFFSHORE CORP	100.00000	UNIT Term: 5 Unit Name(s): SANTA YNEZ	Bonus: \$ Effective Date: Expected Term : Bid Type/Royal: Discovery Date:	2,822,313.92 04/01/1968 03/31/1973 16.666667 09/22/1970	
02/06/1968 Designated Operator(s): SABLE OFFSHORE CORP								
P00194 CAL339 Section: 8 Oil and Gas	A 2880.000000 P4	SM 6681 SM 6631 SM 6632 SM 6682 NI10-06	SABLE OFFSHORE CORP	100.00000	UNIT Term: 5 Unit Name(s): SANTA YNEZ	Bonus: \$ Effective Date: Expected Term : Bid Type/Royal: Discovery Date:	582,105.60 04/01/1968 03/31/1973 16.666667 08/30/1970	
02/06/1968 Designated Operator(s): SABLE OFFSHORE CORP								
P00195 CAL340 Section: 8 Oil and Gas	A 5695.000000 P4	SM 6680 SM 6630 SM 6631 SM 6681 NI10-06	SABLE OFFSHORE CORP	100.00000	UNIT Term: 5 Unit Name(s): SANTA YNEZ	Bonus: \$ Effective Date: Expected Term : Bid Type/Royal: Discovery Date:	1,532,638.40 03/01/1968 02/28/1973 16.666667 02/06/1968	
Designated Operator(s): SABLE OFFSHORE CORP								
P00202 CAL350 Section: 8 Oil and Gas	A 2824.000000 P4	LA 6965 LA 6915 LA 6966 NI11-04	CHANNEL ISLANDS CAPITAL, L.L.C. DCOR, L.L.C.	95.82000 4.18000	UNIT Term: 5 Unit Name(s): PT HUENEME	Bonus: \$ Effective Date: Expected Term : Bid Type/Royal: Discovery Date:	1,012,000.00 04/01/1968 03/31/1973 16.666667 06/19/1969	
02/06/1968 Designated Operator(s): DCOR, L.L.C.								

To: P00461

Lease Tract	Acres Hectares	Area Block Map/OPD	Alq Current Record Title Interest	Percent Interest	Status
P00203	A	5760.000000	LA 6964 CHANNEL ISLANDS CAPITAL, L.L.C.	95.82000	UNIT Bonus: \$ 5,567,000.00
CAL351			LA 6914 DCOR, L.L.C.	4.18000	Term: 5 Effective Date: 04/01/1968
Section: 8			LA 6915		Unit Name(s): Expected Term : 03/31/1973
Oil and Gas	P4		LA 6965		Bid Type/Royal: 16.666667
		NI11-04			Discovery Date: 08/19/1969
		02/06/1968			
Designated Operator(s):					
DCOR, L.L.C.					
P00215	A	5760.000000	LA 6863 CHANNEL ISLANDS CAPITAL, L.L.C.	97.91000	UNIT Bonus: \$ 1,181,491.20
CAL372			LA 6813 DCOR, L.L.C.	2.09000	Term: 5 Effective Date: 04/01/1968
Section: 8			LA 6814		Unit Name(s): Expected Term : 03/31/1973
Oil and Gas	P4		LA 6864		Bid Type/Royal: 16.666667
		NI11-04		SNTCLR	Discovery Date: 08/05/1973
		02/06/1968			
Designated Operator(s):					
DCOR, L.L.C.					
P00216	A	5760.000000	LA 6862 CHANNEL ISLANDS CAPITAL, L.L.C.	95.82000	UNIT Bonus: \$ 12,176,000.00
CAL373			LA 6812 DCOR, L.L.C.	4.18000	Term: 5 Effective Date: 04/01/1968
Section: 8			LA 6813		Unit Name(s): Expected Term : 03/31/1973
Oil and Gas	P4		LA 6863		Bid Type/Royal: 16.666667
		NI11-04		SNTCLR	Discovery Date: 03/04/1971
		02/06/1968			
Designated Operator(s):					
DCOR, L.L.C.					

Serial Register Summary

From: P00180

To: P00461

Lease Tract	Acres Hectares	Area Block Map/OPD	Alq Current Record Title Interest	Percent Interest	Status
P00240	A	2331.000000	LA 6708 CHANNEL ISLANDS CAPITAL, L.L.C.	91.45186	PROD
CAL401			LA 6658 DCOR, L.L.C.	8.54814	Term: 5
Section: 8			LA 6659		Unit Name(s):
Oil and Gas	P4		LA 6660		Bonus: \$ 38,380,032.00
			LA 6710		Effective Date: 04/01/1968
			LA 6709		Expected Term : 03/31/1973
		NI11-04			Bid Type/Royal: 16.666667
					Discovery Date: 07/27/1968
		02/06/1968			
Designated Operator(s):					
DCOR, L.L.C.					
P00241	A	5400.000000	LA 6707 CHANNEL ISLANDS CAPITAL, L.L.C.	68.50489	PROD
CAL402			LA 6657 DCOR, L.L.C.	6.49511	Term: 5
Section: 8			LA 6658 RINCON OFFSHORE INVESTMENT, LLC	25.00000	Unit Name(s):
Oil and Gas	P4		LA 6709		Bonus: \$ 61,418,000.00
			LA 6708		Effective Date: 02/01/1968
		NI11-04			Expected Term : 01/31/1973
					Bid Type/Royal: 16.666667
					Discovery Date: 03/20/1968
		02/06/1968			
Designated Operator(s):					
DCOR, L.L.C.					
P00296	A	5760.000000	LB 6437 ANADARKO US OFFSHORE LLC	0.93750	UNIT
254			LB 6387 CHANNEL ISLANDS CAPITAL, L.L.C.	89.83125	Term: 5
Section: 8			LB 6388 DCOR, L.L.C.	3.91875	Unit Name(s):
Oil and Gas	035		LB 6438 MINOCO UAQ, LTD.	5.31250	BETA
		NI11-07			Bonus: \$ 105,177,888.00
					Effective Date: 02/01/1976
					Expected Term : 01/31/1981
					Bid Type/Royal: ROYRL
					Discovery Date: 02/26/1977
		12/11/1975			
Designated Operator(s):					
DCOR, L.L.C.					

Serial Register Summary

From: P00180

To: P00461

Lease Tract	Acres Hectares	Area Block Map/OPD	Alq Current Record Title Interest	Percent Interest	Status
P00300 35-261 Section: 8 Oil and Gas	A 5760.000000 035	LB 6487 LB 6437 LB 6438 LB 6488 NI11-07	BETA OPERATING COMPANY, LLC	100.00000	UNIT Term: 5 Unit Name(s): BETA Bonus: \$ 25,568,000.00 Effective Date: 02/01/1976 Expected Term : 01/31/1981 Bid Type/Royal: ROYRL Discovery Date: 06/02/1977
12/11/1975 Designated Operator(s): BETA OPERATING COMPANY, LLC					
P00301 35-262 Section: 8 Oil and Gas	A 5760.000000 035	LB 6488 LB 6438 LB 6439 LB 6489 NI11-07	BETA OPERATING COMPANY, LLC	100.00000	UNIT Term: 5 Unit Name(s): BETA Bonus: \$ 45,685,000.00 Effective Date: 02/01/1976 Expected Term : 01/31/1981 Bid Type/Royal: ROYRL Discovery Date: 09/28/1976
12/11/1975 Designated Operator(s): BETA OPERATING COMPANY, LLC					
P00306 35-268 Section: 8 Oil and Gas	A 5760.000000 035	LB 6538 LB 6488 LB 6489 LB 6539 NI11-07	BETA OPERATING COMPANY, LLC	100.00000	UNIT Term: 5 Unit Name(s): BETA Bonus: \$ 800,179.20 Effective Date: 02/01/1976 Expected Term : 01/31/1981 Bid Type/Royal: ROYRL Discovery Date:
12/11/1975 Designated Operator(s): BETA OPERATING COMPANY, LLC					

Serial Register Summary

From: P00180

To: P00461

Lease Tract	Acres Hectares	Area Block Map/OPD	Alq Current Record Title Interest	Percent Interest	Status				
P00326	A	2880.000000	SM 6682	SABLE OFFSHORE CORP	100.00000	UNIT	Bonus:	\$	7,600,680.00
48-018			SM 6632			Term: 5	Effective Date:		09/01/1979
Section: 8G			SM 6633			Unit Name(s):	Expected Term :		08/31/1984
Oil and Gas	048		SM 6683			SANTA YNEZ	Bid Type/Royal:		16.666667
			NI10-06				Discovery Date:		04/01/1982
									06/29/1979
Designated Operator(s):									
SABLE OFFSHORE CORP									
P00329	A	5760.000000	SM 6733	SABLE OFFSHORE CORP	100.00000	UNIT	Bonus:	\$	17,115,000.00
48-026			SM 6683			Term: 5	Effective Date:		09/01/1979
Section: 8			SM 6634			Unit Name(s):	Expected Term :		08/31/1984
Oil and Gas	048		SM 6684			SANTA YNEZ	Bid Type/Royal:		16.666667
			SM 6734				Discovery Date:		
			NI10-06						
									06/29/1979
Designated Operator(s):									
SABLE OFFSHORE CORP									
P00437	A	5693.000000	SM 6322	FREEPORT MCMORAN OIL & GAS LLC	100.00000	UNIT	Bonus:	\$	7,140,000.00
53-222			SM 6272			Term: 5	Effective Date:		07/01/1981
Section: 8G			SM 6273			Unit Name(s):	Expected Term :		06/30/1986
Oil and Gas	053		SM 6323			PTPDNS	Bid Type/Royal:		ROYRL
			NI10-06				Discovery Date:		01/04/1985
									05/28/1981
Designated Operator(s):									
FREEPORT MCMORAN OIL & GAS LLC									

Serial Register Summary

From: P00180

To: P00461

Lease Tract	Acres Hectares	Area Block Map/OPD	Alq Current Record Title Interest	Percent Interest	Status				
P00438	A	5693.000000	SM 6323	FREEPORT MCMORAN OIL & GAS LLC	100.00000	UNIT	Bonus:	\$	3,412,000.00
53-223			SM 6273			Term: 5	Effective Date:		07/01/1981
Section: 8G			SM 6274			Unit Name(s):	Expected Term :		06/30/1986
Oil and Gas	053		SM 6324			PTPDNS	Bid Type/Royal:		ROYRL
			NI10-06				Discovery Date:		
									05/28/1981
Designated Operator(s):									
FREEPORT MCMORAN OIL & GAS LLC									
P00440	A	5693.000000	SM 6372	FREEPORT MCMORAN OIL & GAS LLC	100.00000	UNIT	Bonus:	\$	37,358,000.00
53-228			SM 6322			Term: 5	Effective Date:		07/01/1981
Section: 8G			SM 6323			Unit Name(s):	Expected Term :		06/30/1986
Oil and Gas	053		SM 6373			PTPDNS	Bid Type/Royal:		ROYRL
			NI10-06				Discovery Date:		01/23/1984
									05/28/1981
Designated Operator(s):									
FREEPORT MCMORAN OIL & GAS LLC									
P00441	A	4905.000000	SM 6373	FREEPORT MCMORAN OIL & GAS LLC	100.00000	UNIT	Bonus:	\$	70,742,905.20
53-229			SM 6323			Term: 5	Effective Date:		07/01/1981
Section: 8G			SM 6324			Unit Name(s):	Expected Term :		06/30/1986
Oil and Gas	053		SM 6325			PTPDNS	Bid Type/Royal:		ROYRL
			SM 6375				Discovery Date:		01/11/1983
			SM 6374						
			NI10-06						
									05/28/1981
Designated Operator(s):									
FREEPORT MCMORAN OIL & GAS LLC									

To: P00461

06/11/1982

SABLE OFFSHORE CORP

TOTAL ACTIVE LEASES AND ACREAGE

		Number of Leases	Total Acreage (Acres)	
<u>SANTA BARBARA CHANNEL</u>				
LEASES #0180 - 0241	(Sale #P4 2/6/68)	19		93,153
LEASES #0326 - 0329	(Sale #48, 6/29/79)	2		8640
LEASES #0461 - 0461	(Sale #68, 6/11/82)	1		5760
<u>SOUTH OF SANTA BARBARA CHANNEL</u>				
LEASES #0296 - 0306	(Sale #35, 12/11/75)	4		23,040
<u>SANTA MARIA BASIN</u>				
LEASES #0437-0441	(Sale #53, 5/28/81)	4		21,985
GRAND TOTAL		30	152,578	

ACTIVE UNITS

Name as Shown in Serial Register Summary	Official Name of Unit	Unit Operator	No. of Leases in Unit *	Producing
BETA	Beta	Beta Offshore	4	Yes
PT HUENEME	Point Hueneme	DCOR	2	Yes
PTPDNS	Point Pedernales	FMOGLLC	* 4	Yes
SNTCLR	Santa Clara	DCOR	2	Yes
SANTA YNEZ	Santa Ynez	Sable Offshore Corp.	16	Yes

LEASES WITH ACTIVELY PRODUCING WELLS

Lease	Unit	Operator	Platform(s)
OCS-P 0180	Santa Ynez	Sable	(from Hondo)
OCS-P 0181	Santa Ynez	Sable	(from Harmony)
OCS-P 0182	Santa Ynez	Sable	Heritage
OCS-P 0183	Santa Ynez	Sable	(from Heritage)
OCS-P 0187	Santa Ynez	Sable	
OCS-P 0188	Santa Ynez	Sable	Hondo
OCS-P 0190	Santa Ynez	Sable	Harmony (& from Hondo)
OCS-P 0191	Santa Ynez	Sable	(from Harmony)
OCS-P 0193	Santa Ynez	Sable	(from Heritage)
OCS-P 0194	Santa Ynez	Sable	Heritage
OCS-P 0195	Santa Ynez	Sable	Heritage
OCS-P 0202	Point Hueneme	DCOR	Gina
OCS-P 0203	Point Hueneme	DCOR	
OCS-P 0215	Santa Clara	DCOR	
OCS-P 0216	Santa Clara	DCOR	Gilda
OCS-P 0240	-----	DCOR	Henry, Hillhouse
OCS-P 0241	-----	DCOR	A, B, & C
OCS-P 0296	Beta	DCOR	Edith
OCS-P 0300	Beta	BETA	Ellen, Elly
OCS-P 0301	Beta	BETA	Eureka (& from Ellen)
OCS-P 0326	Santa Ynez	Sable	(from Heritage)
OCS-P 0329	Santa Ynez	Sable	(from Harmony)
OCS-P 0437	Point Pedernales	FMOGLLC	(from Irene)
OCS-P 0440	Point Pedernales	FMOGLLC	(from Irene)
OCS-P 0441	Point Pedernales	FMOGLLC	Irene

SUBTOTAL = 25 LEASES *

* The 25 leases listed above are producing from platforms on the leases or on adjacent

leases.

**LEASES IN PRODUCING UNITS WITHOUT
ACTIVELY PRODUCING WELLS**

Lease	Unit	Operator
OCS-P 0189	Santa Ynez	Sable
OCS-P 0192	Santa Ynez	Sable
OCS-P 0461	Santa Ynez	Sable
OCS-P 0306	Beta	BETA
OCS-P 0438	Point Pedernales	FMOGLLC
SUBTOTAL = 5 LEASES		
TOTAL = 30 DEVELOPED (PRODUCING) LEASES		
NOTE: Total includes leases both with and without an allocation of production.		

Calls for Information and Nomination through Final Notices of Sales

California		Call Dates	No. of Blocks in Call	No. of Acres in Call (In M)	No. of Companies Participated	No. of Blocks Nominated	No. of Acres Nominated (In M)	No. of Blocks in Area ID/EIS	No. of Acres in Area ID/EIS (In M)	No. of Blocks Offered	No. of Acres Offered
PI – O&G	C&N CA	01/30/62-04/27/62	752	4.0	1	174	.9	³	³	129	669,777
		N/A	N/A	N/A	N/A	N/A	N/A	³	³	1	1,995
P4 – O&G		12/29/66-03/01/67	144	.8	14	136	0.6	³	³	110	540,609
Sale 35 – O&G		01/02/74-03/11/74	1,424	7.7	17	1,350	6.8	297	1.6	231	1,257,593
Sale 48 – O&G		07/16/76-09/07/76	2,505	14.1	17	970	5.1	217	1.1	148	792,845
Sale 53 – O&G		11/29/77-07/10/78	2,036	10.7	27	1,743	8.4	242	1.3	111	603,613
Sale 68 – O&G		12/28/79-02/29/80	2,900	16.3	10	609	3.2	218	1.1	140	716,866
RS-2 – O&G		N/A	N/A	N/A	N/A	N/A	N/A	N/A	N/A	27	153,716
Sale 73 – O&G	CA	11/28/80-01/30/81	4,467	24.1	15	2,800	15.1	360	2.0	137	768,341
Sale 80 – O&G	S CA	11/23/82-12/23/82	4,191	22.5	12	1,765	9.2	2,347	10.8	657	3,147,352
SUBTOTAL – CALI FORNIA 10 Sales		-----	18,419	100.2	-----	9,547	49.3	³ 3,681	³ 17.9	1,691	8,652,707
OREGON/WASHINGTON		08/14/63-	1,676	9.5	6	650	3.5	³	³	196	1,090,074
P2 – O&G	OR & WA	11/01/63									
GRAND TOTAL – ALL AREAS 11 Sales		-----	20,095	109.7	-----	10,197	52.8	³ 3,681	³ 17.9	³ 1,887	9,742,781

¹ Call handled by MMS Washington Office.

² Sale 53, Reoffering-2, and 73 occurred in the Central and Northern California Planning area that was in effect at the time of the Call. Under the Current 5-Year Program, these areas are part of the Southern California Planning Area.

³ Sales occurred prior to National Environmental Policy Act (NEPA) of 1969; totals do not include these sales.

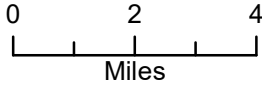
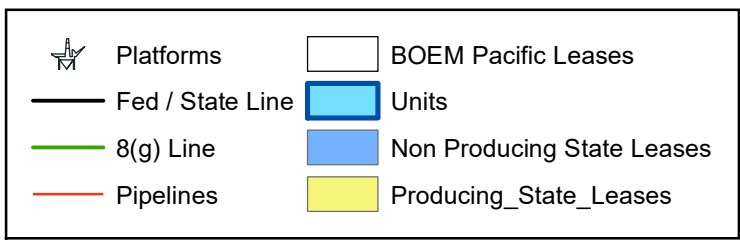
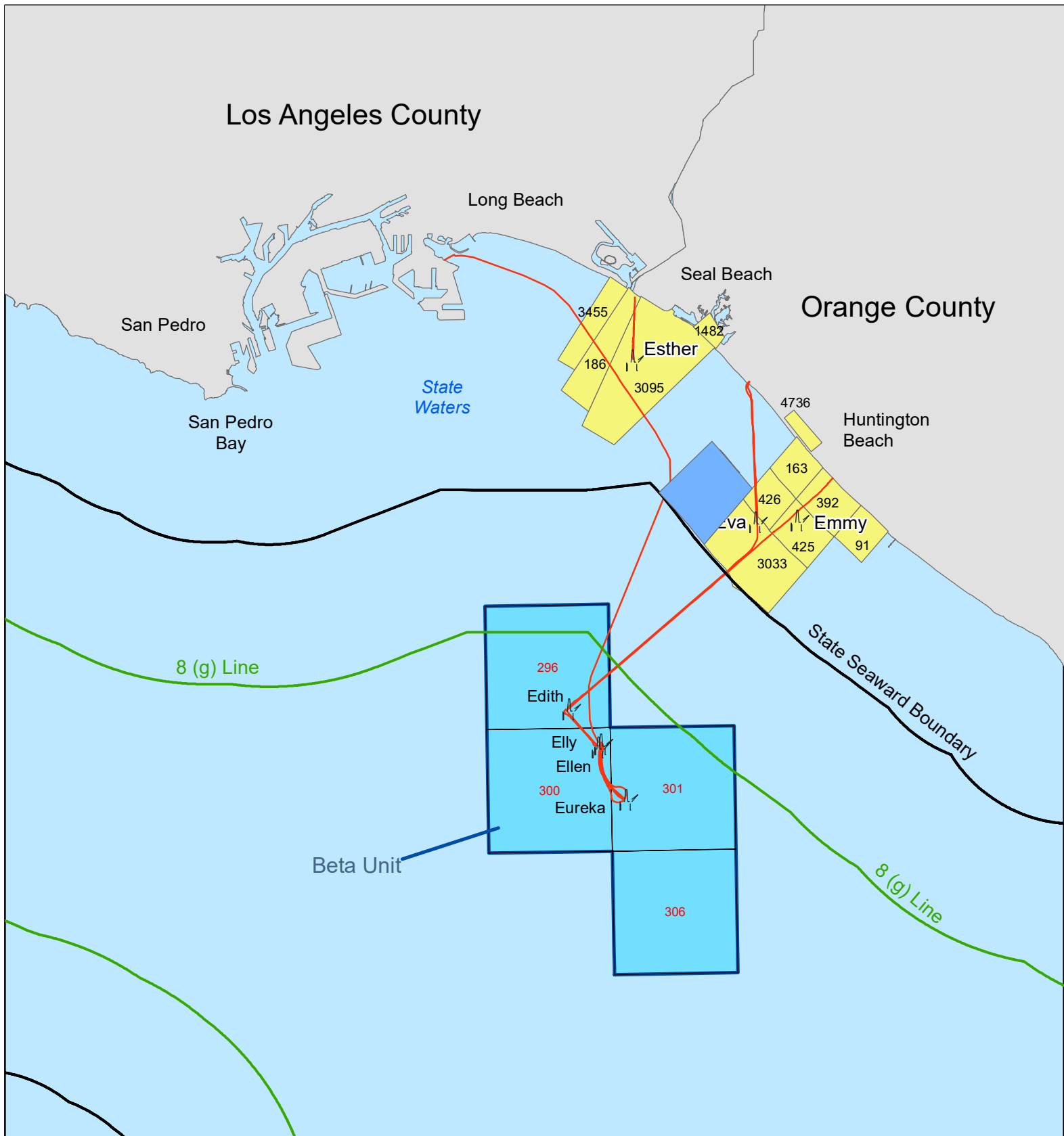
SALE RESULTS AND ACTIVE LEASES

California	Sale Date	Sale Area	No. Bids Received	Total Bonus High Bids	Total Bonus Lease Blocks	Average Bid Per Acre	No. Blocks Bid On	No. Acres Bid On	No. Blocks Leased	No. Acres Leased	Active Leases	Total Acres Active Leases
Phosphate Lease Sale	12/15/61	S CA	6	\$122,000	\$122,000	\$4.03	6	30,240	6	30,240	0	0
P1 - O&G	05/14/63	C&N CA	70	\$12,807,587	\$12,807,337	\$40.93	58	321,975	57	312,945	0	0
P3 - Drainage	12/15/66	S CA	7	\$21,189,000	\$21,189,000	\$10,621.05	1	1,996	1	1,996	0	
P4 - O&G	02/06/68	S CA	164	\$603,204,284	\$602,719,262	\$1,659.56	75	383,341	71	363,181	19	93,153
Sale 35 - O&G	12/11/75	S CA	166	\$438,190,780	\$417,312,141	\$1,345.96	70	384,540	56	310,049	4	23,040
Sale 48 - O&G	06/29/79	S CA	112	\$573,956,402	\$572,825,418	\$1,987.18	55	294,018	54	288,260	2 ¹	8640
Sale 53 - O&G	05/28/81	C CA	301	\$2,277,856,761	\$2,088,881,824 ²	\$6,387.82	81	432,815	60	320,579	4	21,985
Sale 68 - O&G	06/11/82	S CA	66	\$132,252,632	\$117,875,281	\$801.51	35	176,253	29	147,066	1	5760
RS-2 - O&G	08/05/82	C CA	19	\$5,103,578	\$4,369,472	\$76.75	12	68,318	10	56,932	0	0
Sale 73 - O&G	11/30/83	C CA	14	\$16,022,336	\$16,022,336	\$365.80	8	43,801	8	43,801	0	0
Sale 80 - O&G	10/17/84	S CA	30	\$66,231,426	\$62,121,252	\$543.17	25	125,100	23	114,367	0	0
Subtotal - California 11 Sales			955	\$4,146,936,786	\$3,916,245,323	\$1,977.90 ³	426	2,253,396	375	1,989,415	30	
Oregon & Washington P2 - O&G	10/01/64	OR & WA	222	\$35,533,701	\$35,533,701	\$61.18	101	580,853	101	580,853 ³	0	152,578
Grand Total - Pacific Region 12 Sales			1,177	\$4,182,470,487	\$3,951,779,024	\$1,539.58 ⁴	527	2,834,249	476 ¹	2,570,268	30	152,578

¹ In addition to the leases issued by Lease Sales, two additional leases resulted from lease segregation. ² This figure includes the 1/5 bonus deposits forfeited on 12 tracts for which no leases were issued. ³ In Sale P2 the total number of acres was 580,853; 425,433 off Oregon & 155,420 off Washington. ⁴ Oil and Gas Lease Sales only; does not include Phosphate Lease Sale.

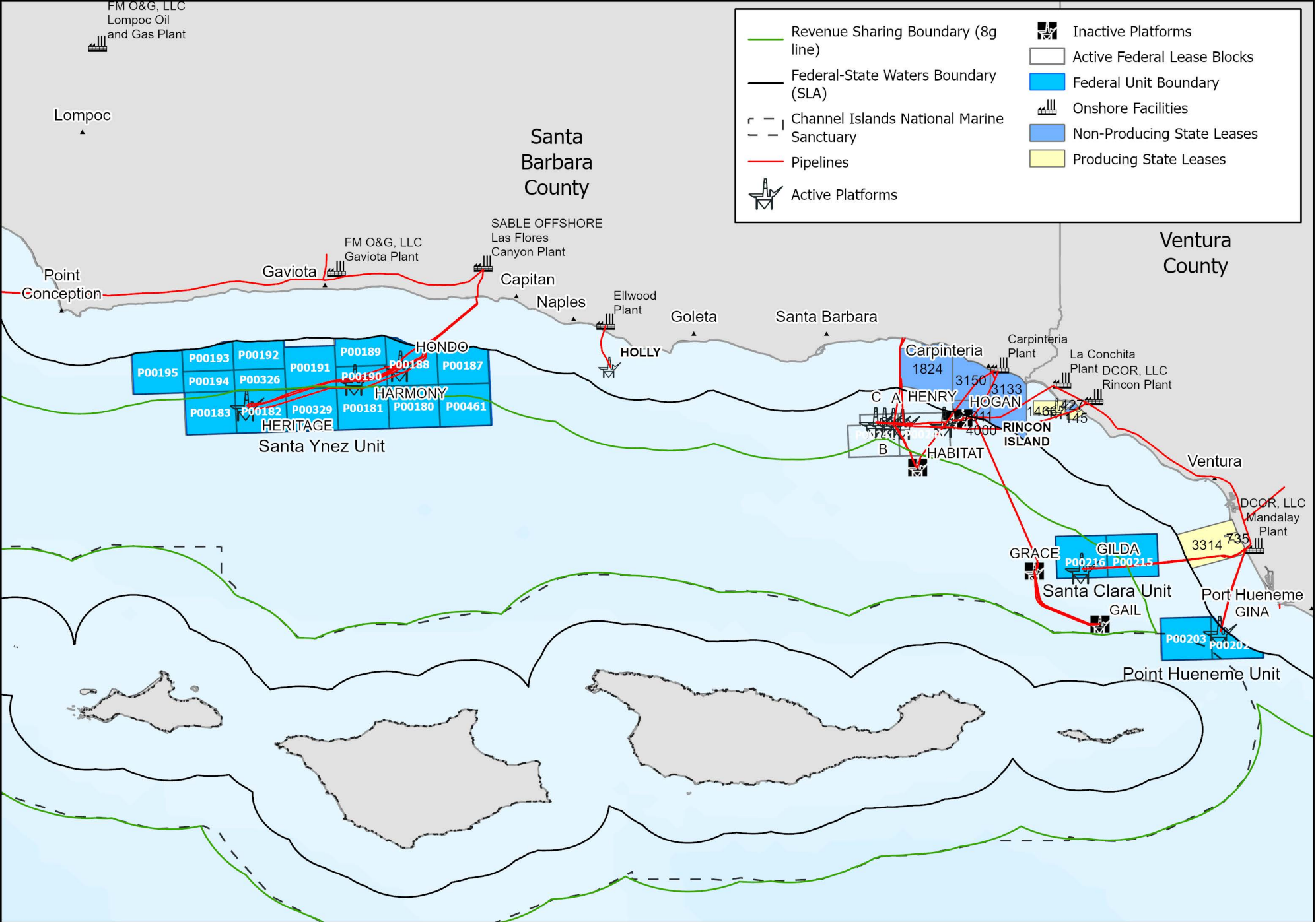
Proposed Sales Cancelled

<i>California</i>	<i>Call Area</i>	<i>Call Dates</i>	<i>No. of Blocks in Call</i>	<i>No. of Acres in Call (In M)</i>	<i>No. of Companies Participated</i>	<i>No. of Blocks Nominated</i>	<i>No. of Acres Nominated (In M)</i>	<i>No. of Blocks in Area ID/EIS</i>	<i>No. of Acres in Area ID/EIS (In M)</i>	<i>No. of Blocks Offered</i>	<i>No. of Acres Offered</i>
Sale 91	<i>N CA</i>	<i>02/13/86-05/14/86</i>	229	1.2	15	229	1.2	223	1.1	<i>N/A</i>	<i>N/A</i>
Sale 95	<i>S CA</i>	<i>07/09/87-08/24/87</i>	1,373	7.0	13	1,373	7.0	1,317	6.7	<i>N/A</i>	<i>N/A</i>
Supplemental Call/Sale 95	<i>S CA</i>	<i>11/17/88-12/19/88</i>	17	0.078	13	17	0.078	<i>N/A</i>	<i>N/A</i>	<i>N/A</i>	<i>N/A</i>
Sale 119	<i>C CA</i>	<i>11/16/88-02/02/89</i>	338	1.7	14	338	1.7	<i>N/A</i>	<i>N/A</i>	<i>N/A</i>	<i>N/A</i>



San Pedro Bay OCS Operations Map

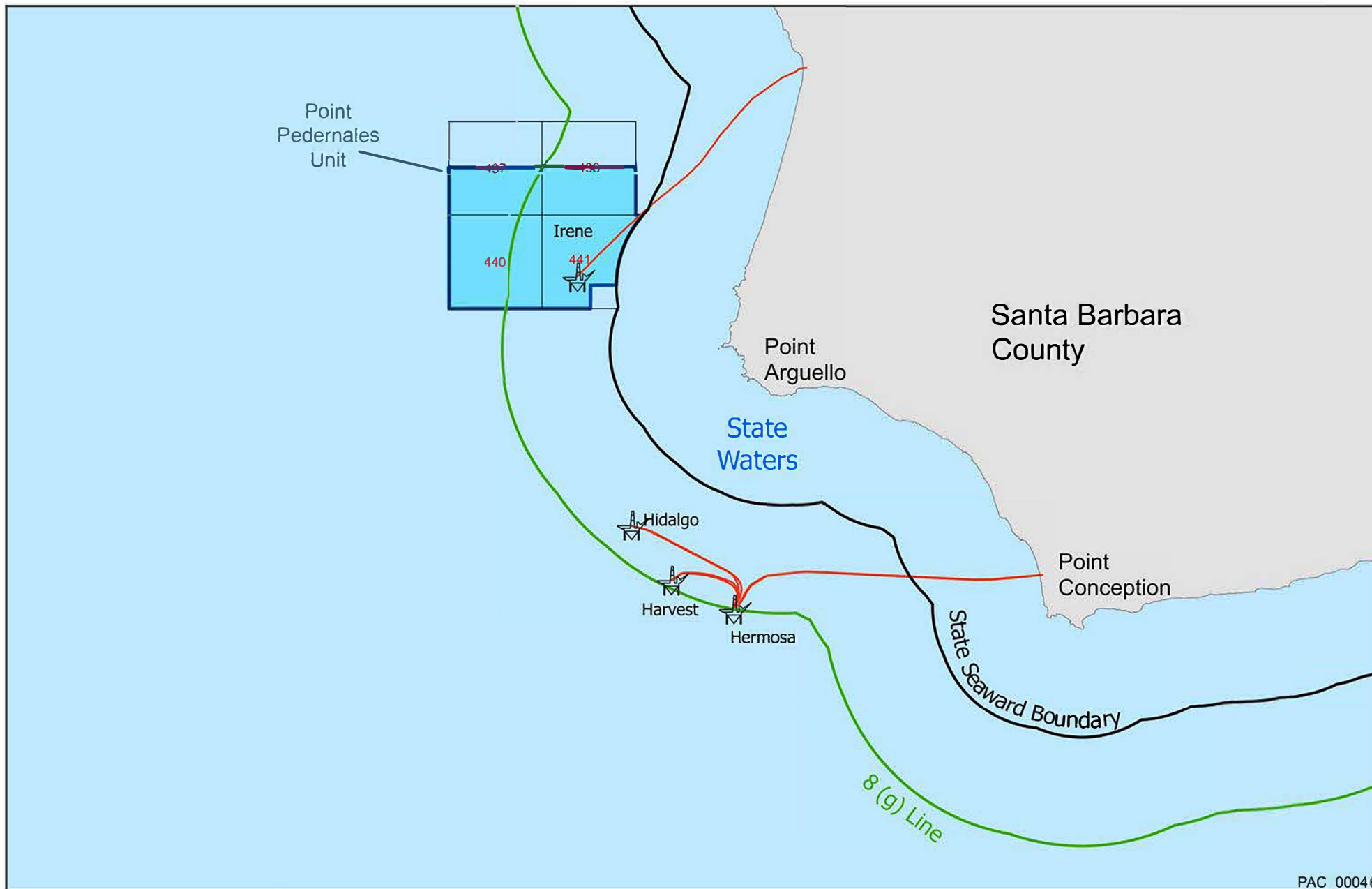




Santa Barbara Channel OCS Operations Map

Bureau of Ocean Energy Management
U.S. Department of the Interior
Pacific Region
Date: 5/29/2024 PAC_10087





Santa Maria Basin OCS Operations Map



-  Platforms
-  Pipelines
-  BOEM Pacific Leases

***Names and Addresses of Qualified Companies in
the Pacific Region***

<i>Name and Title</i>	<i>Company/Address/Telephone</i>	<i>Type Owner</i>	<i>Qualification Number</i>	<i>Lease Bond(s)</i>
<i>Christina Dixon</i> <i>Attorney-in-Fact</i> <u>cmdixon@aeraenergy.com</u>	Aera Energy LLC 10000 Ming Avenue Bakersfield, CA 93311-1164 (661) 665-5330		L.A. 01954	
<i>Jim Bryan</i> <i>Attorney-in-Fact</i> <u>Jim.bryan@anadarko.com</u>	Anadarko US Offshore LLC 1201 Lake Robbins Drive The Woodland, TX 77380 (832) 636-8831)	L	L.A. 02219	
<i>Jim Bryan</i> <i>Director of Land</i> <u>Jim.bryan@anadarko.com</u>	Anadarko Petroleum Company 1201 Lake Robbins Drive Houston, TX 77251-1330 (832-636-8831)		L.A. 00981	
<i>David Rose</i> <i>Attorney-in-Fact</i> <u>Drose@fmi.com</u>	Arguello Inc. Corporate Office 700 Milam, Suite 3100 Houston, TX 77002 (713) 579-6000	L	L.A. 02372	<i>\$3,000,000</i>
<i>David Rose</i> <i>Attorney-in-Fact</i> <u>Drose@fmi.com</u>	Arguello Inc. Field Office 17100 Calle Mariposa Reina Goleta, CA 93117-9737 (805) 937-6377		L.A. 02372	
<i>Keith Wenal</i> <i>Secretary and Executive Vice</i> <i>President, Environment, Health, Safety</i> <i>and Regulatory</i> <u>Keith.wenal@beacon-west.com</u>	Beacon West Energy Group, LLC 1072 Casitas Pass Rd. #221 Carpinteria, CA 93013 (805) 705-9307		L.A. 03539	
<i>Martyn Willsher</i> <i>Chief, Financial Officer</i> <u>Martyn.Willsher@amplifyenergy.com</u>	Beta Operating Company, LLC 500 Dallas Street, 1800 Houston, TX 77002 (562) 628-1539	L, O, P	L.A. 03126	<i>\$3,000,000</i>
<i>Shane P. Reeves</i> <i>Director</i> <u>Shane@blackravenresources.com</u>	Black Raven Resources LLC 1616 S. Voss Street #875 Houston, TX 77057 (832) 510-8950		L.A. 03506	
<i>Charles W. Cappel</i> <i>President</i> <u>cwcappel1@gmail.com</u>	Carone Petroleum Corporation 1145 Eugenia Place Carpinteria, CA 93013 (805) 899-3144		L.A. 03018	

W.M. Templeton Manager wmtempleton@dcorllc.com	Channel Islands Capital, LLC 10455 Strait Lane Dallas, Texas 75229 (469) 621-8040	L	L.A. 03284	\$300,000
J. Keith Couvillion Assistant Secretary Keithcouvillion@chevron.com	Chevron U.S.A Inc. 1500 Louisiana Street Houston, TX 77002 (832) 854-3653	P	L.A. 00078	
James Carlton Land Manager Jim.carlton@conocophillips.com	ConocoPhillips P.O. Box 2197 Houston, TX 77252-2197 832-486-2669		L.A. 00056	
John Richels President, CEO jrichels@devon.com	Devon Energy Production Company, L.P. 333 West Sheridan Avenue Oklahoma City, OK 73102 (405) 228-4800		L.A. 02410	
John Richels President, CEO jrichels@devon.com	Devon Energy Production Company, L.P. 333 West Sheridan Avenue Oklahoma City, OK 73102 (405) 228-4800	L	L.A. 02421	
Alan Templeton President atempleton@dcorllc.com	DCOR, L.L.C. Operations Office 1000 Town Center Drive Suite 600 Oxnard, CA 93036 (805) 535-2000	L, O, P	L.A. 02531	\$3,000,000
Alan Templeton President atempleton@dcorllc.com	DCOR, L.L.C. Headquarters Office 8401 North Central Express, Suite 525 Dallas, TX 75225 (469) 621-8100		L.A. 02531	
S.M. Greenlee Vice President www.exxonmobil.com	Exxon Mobil Corporation 12000 Calle Real Goleta, CA 93117 (805) 961-4066	L, O	L.A. 00276	\$3,000,000
S.M. Greenlee President www.exxonmobil.com	Exxon Mobil Oil Corporation, Prod/CTG/PTA Post Office Box 2024 Houston, TX 77252-2024 (281) 654-6236		L.A. 00039	
David Rose Attorney-in-Fact drose@fmi.com	Freeport-McMoRan Oil & Gas LLC 700 Milam, Suite 3100 Houston, TX 77002	L, O, P	L.A. 03280	\$3,000,000

	(713) 579-6377			
M. Brad Robinson <i>CEO/President</i> brobinson@oxbow.com	Harvest Energy Inc. c/o Oxbow 1601 Forum Place West Palm, FL 33401 (561) 697-4300	L		
Valarie Fusie Valerie.Fusie@kochind.com	Koch Industries, LLC 950 17 th Street, Suite 1900 Denver, CO 80202 (303) 325-2581		L.A. 00722	
Valarie Fusie Valerie.Fusie@kochind.com	Koch Industries, Inc. 950 17 th Street, Suite 1900 Denver, CO 80202 (303) 325-2581	L	L.A. 00295	
Myron Neugeboren <i>Program Management</i> m.neugeboren@Minoco.com	Minoco 1980-IPLC Oil & Gas Program P.O. Box 1410 Lakeville, CT 06039 (860) 435-2603		L.A. 00732	
Myron Neugeboren <i>Program Management</i> m.neugeboren@Minoco.com	Minoco UAQ, Ltd. P.O. Box 1410 Lakeville, CT 06039 (860) 435-2603	L	L.A. 00733	
M.W. Massey <i>Director</i>	Mobil California Exploration & Producing Asset Company 233 Benmar Rm. 1210 Houston, TX 77060 (281) 654-5077		L.A. 02215	
T.R. Walters <i>Vice President</i> www.exxonmobil.com	Mobil Exploration & Producing North America U.S. Inc. Prod/CTG/PTA Post Office Box 2024 Houston, TX 77252-2024 (713) 680-5275		L.A. 01055	
R. Scott Nance <i>Operations Landman</i> snance@nobleenergyinc.com	Noble Energy, Inc. 100 Glenborough, Suite 100 Houston, TX 77067 (281) 876-6145		L.A. 02237	\$1,000,000.00
David Rose <i>Attorney-in-Fact</i> drose@fmi.com	Pacific Interstate Offshore Company700 Milam, #3100 Houston, TX 77002 (713) 579-6226	P	L.A. 01717	

Brian Smith HSE Supervisor bsmith@sableoffshore.com	Pacific Offshore Pipeline Company 12100 Calle Real Goleta, CA 93117 (805) 968-7015 x248	P	L.A. 00549
Robert Carone President/Chief Financial Officer rcarone@pacops.com	Pacific Operators Offshore LLC P.O. Box 5565 Oxnard, CA 93031 (805) 899-3144		L.A. 01560
Christine Thorp Director cthorp@petrol.com	Par Petroleum Holdings Inc. One Memorial 800 Gessner Road Houston, TX 77024 (281)899-4800		L.A. 01753
David Rose Attorney-in-Fact drose@fmi.com	Point Arguello Natural Gas Line Company 17100 Calle Mariposa Reina Goleta, CA 93117 (805) 937-6377	P	L.A. 01020
David Rose Attorney-in-Fact drose@fmi.com	Point Arguello Natural Gas Line Company 17100 Calle Mariposa Reina Goleta, CA 93117 (805) 937-6377	P	L.A. 01019
Ryan Templeton Manager RTempleton@dcorllc.com	Rincon Offshore Investment, LLC 107 Blackwater Street Santa Rosa Beach, Florida 32459 (469)621-8000		L.A. 03544
Carolyn Bertrand Deputy General Counsel cbertrand@sableoffshore.com	Sable Offshore Corp. 845 Texas Ave. Suite2920 Houston, Texas 77002	L, O	L.A. 03726
Charlie Cappel President/Chief Financial Officer cwcappel1@gmail.com	Signal Hill Service, Inc. P.O. Box 5565 Oxnard, CA 93031 (805) 899-3144		L.A.1559
W.E. Koshak Attorney-in-Fact skip.koshak@shell.com	SWEPI LP P.O. Box 576 Houston, TX 77001		
Darren Katic President dkatic@hawkerenergyllc.com	West Energy Offshore Ltd 326 South Pacific Coast Highway, Suite 102 Redondo Beach, CA 90277		L.A. 03500

David Seery Vice President, Lands DaveS@whiting.com	Whiting Oil and Gas Corporation 1700 Broadway, #2300 Denver, CO 80390-2301 (303) 837-1661	L	L.A. 1421
--	--	---	-----------

L - INTEREST IN LEASE (S) O - OPERATOR P - INTEREST IN PIPELINE (S)