

Status of Leases and Qualified Companies

Pacific OCS Region

September 2020



Pacific OCS Region
U.S. Department of the Interior

Additional copies may be obtained from:

**U.S. Department of the Interior
Bureau of Ocean Energy Management
Pacific OCS Region
760 Paseo Camarillo
Camarillo, CA 93010**

**Attn: Elverlene Williams, Leasing Specialist
Telephone: (805) 384-6392
Email: Elverlene.Williams@boem.gov
Ecopy: Nollie.Gildow-Owens@boem.gov**

TABLE OF CONTENTS

Serial Register Summary (Active Leases)

Total Active Leases and Acreage

Active Units

Leases with Actively Producing Wells

Aliquot Portions of Leases

Leases Incorporating More than One Block

Calls for Information and Nomination through Final Notices of Sales

Sales Results and Active Leases

Proposed Sales Cancelled

Boundaries and Maps

- San Pedro Bay
- Santa Barbara Channel
- Santa Maria Basin

Names and Addresses of Qualified Companies

**Serial Register Summary
(Active Leases)
Report**

UNITED STATES DEPARTMENT OF THE INTERIOR
BUREAU OF OCEAN ENERGY MANAGEMENT
PACIFIC OCS REGION

Lease Number(S): ACTIVE

Serial Register Summary

From: ALL

To:

Lease Tract	Acres Hectares	Area Block Map/OPD	Alq Current Record Title Interest	Percent Interest	Status			
P00296	A 5760.000000	LB 6437	ANADARKO US OFFSHORE LLC	0.93750	UNIT	Bonus:	\$	105,177,888.00
254		LB 6387	CHANNEL ISLANDS CAPITAL, L.L.C.	89.83125	Term: 5	Effective Date:		02/01/1976
Section: 8		LB 6388	DCOR, L.L.C.	3.91875	Unit Name(s):	Expected Term :		01/31/1981
Oil and Gas 035		LB 6438	MINOCO UAQ, LTD.	5.31250	BETA	Bid Type/Royal:		ROYRL
		NI11-07				Discovery Date:		02/26/1977
								12/11/1975
Designated Operator(s):								
DCOR, L.L.C.								
P00300	A 5760.000000	LB 6487	BETA OPERATING COMPANY, LLC	100.00000	UNIT	Bonus:	\$	25,568,000.00
35-261		LB 6437			Term: 5	Effective Date:		02/01/1976
Section: 8		LB 6438			Unit Name(s):	Expected Term :		01/31/1981
Oil and Gas 035		LB 6488			BETA	Bid Type/Royal:		ROYRL
		NI11-07				Discovery Date:		06/02/1977
								12/11/1975
Designated Operator(s):								
BETA OPERATING COMPANY, LLC								
P00301	A 5760.000000	LB 6488	BETA OPERATING COMPANY, LLC	100.00000	UNIT	Bonus:	\$	45,685,000.00
35-262		LB 6438			Term: 5	Effective Date:		02/01/1976
Section: 8		LB 6439			Unit Name(s):	Expected Term :		01/31/1981
Oil and Gas 035		LB 6489			BETA	Bid Type/Royal:		ROYRL
		NI11-07				Discovery Date:		09/28/1976
								12/11/1975
Designated Operator(s):								
BETA OPERATING COMPANY, LLC								

UNITED STATES DEPARTMENT OF THE INTERIOR
BUREAU OF OCEAN ENERGY MANAGEMENT
PACIFIC OCS REGION

Lease Number(s): ACTIVE

Serial Register Summary

From: ALL

To:

Lease Tract	Acres Hectares	Area Block Map/OPD	Alq Current Record Title Interest	Percent Interest	Status			
P00306 35-268 Section: 8 Oil and Gas	A 5760.000000 035	LB 6538 LB 6488 LB 6489 LB 6539 NI11-07	BETA OPERATING COMPANY, LLC	100.00000	UNIT Term: 5 Unit Name(s): BETA	Bonus: \$ Effective Date: Expected Term : Bid Type/Royal: Discovery Date:	800,179.20 02/01/1976 01/31/1981 ROYRL	
							12/11/1975	
Designated Operator(s): BETA OPERATING COMPANY, LLC								
P00326 48-018 Section: 8G Oil and Gas	A 1166.150485 048	SM 6682 SM 6632 SM 6633 SM 6683 NI10-06	EXXON MOBIL CORPORATION	100.00000	UNIT Term: 5 Unit Name(s): SANTA YNEZ	Bonus: \$ Effective Date: Expected Term : Bid Type/Royal: Discovery Date:	7,600,680.00 09/01/1979 08/31/1984 16.666667	
							06/29/1979	
Designated Operator(s): EXXON MOBIL CORPORATION								
P00329 48-026 Section: 8 Oil and Gas	A 5760.000000 048	SM 6733 SM 6683 SM 6634 SM 6684 SM 6734 NI10-06	EXXON MOBIL CORPORATION	100.00000	UNIT Term: 5 Unit Name(s): SANTA YNEZ	Bonus: \$ Effective Date: Expected Term : Bid Type/Royal: Discovery Date:	17,115,000.00 09/01/1979 08/31/1984 16.666667	
							06/29/1979	
Designated Operator(s): EXXON MOBIL CORPORATION								

UNITED STATES DEPARTMENT OF THE INTERIOR
BUREAU OF OCEAN ENERGY MANAGEMENT
PACIFIC OCS REGION

Lease Number(S): ACTIVE

Serial Register Summary

From: ALL

To:

Lease Tract	Acres Hectares	Area Block Map/OPD	Alq Current Record Title Interest	Percent Interest	Status			
P00346 48-063 Section: 8 Oil and Gas	A 5760.000000 048	LA 6757 LA 6707 LA 6708 LA 6709 LA 6759 LA 6758 NI11-04	CHANNEL ISLANDS CAPITAL, L.L.C. DCOR, L.L.C.	95.82000 4.18000	UNIT Term: 5 Unit Name(s): PITSPT	Bonus: \$ Effective Date: Expected Term : Bid Type/Royal: Discovery Date:	31,727,001.60 08/01/1979 07/31/1984 16.666667 01/15/1981	
							06/29/1979	
Designated Operator(s): DCOR, L.L.C.								
P00437 53-222 Section: 8G Oil and Gas	H 2304.038244 053	SM 6322 SM 6272 SM 6273 SM 6323 NI10-06	FREEPORT MCMORAN OIL & GAS LLC	100.00000	UNIT Term: 5 Unit Name(s): PTPDNS	Bonus: \$ Effective Date: Expected Term : Bid Type/Royal: Discovery Date:	7,140,000.00 07/01/1981 06/30/1986 ROYRL 01/04/1985	
							05/28/1981	
Designated Operator(s): FREEPORT MCMORAN OIL & GAS LLC								
P00438 53-223 Section: 8G Oil and Gas	H 2304.052234 053	SM 6323 SM 6273 SM 6274 SM 6324 NI10-06	FREEPORT MCMORAN OIL & GAS LLC	100.00000	UNIT Term: 5 Unit Name(s): PTPDNS	Bonus: \$ Effective Date: Expected Term : Bid Type/Royal: Discovery Date:	3,412,000.00 07/01/1981 06/30/1986 ROYRL Discovery Date:	
							05/28/1981	
Designated Operator(s): FREEPORT MCMORAN OIL & GAS LLC								

UNITED STATES DEPARTMENT OF THE INTERIOR
BUREAU OF OCEAN ENERGY MANAGEMENT
PACIFIC OCS REGION

Lease Number(S): ACTIVE

Serial Register Summary

From: ALL

To:

Lease Tract	Acres Hectares	Area Block Map/OPD	Alq Current Record Title Interest	Percent Interest	Status			
P00440	H 2304.037266	SM 6372	FREEPOR MCMORAN OIL & GAS LLC	100.00000	UNIT	Bonus:	\$	37,358,000.00
53-228		SM 6322			Term: 5	Effective Date:		07/01/1981
Section: 8G		SM 6323			Unit Name(s):	Expected Term :		06/30/1986
Oil and Gas 053		SM 6373			PTPDNS	Bid Type/Royal:		ROYRL
		NI10-06				Discovery Date:		01/23/1984
								05/28/1981
Designated Operator(s):								
FREEPOR MCMORAN OIL & GAS LLC								
P00441	H 1984.948723	SM 6373	FREEPOR MCMORAN OIL & GAS LLC	100.00000	UNIT	Bonus:	\$	70,742,905.20
53-229		SM 6323			Term: 5	Effective Date:		07/01/1981
Section: 8G		SM 6324			Unit Name(s):	Expected Term :		06/30/1986
Oil and Gas 053		SM 6325			PTPDNS	Bid Type/Royal:		ROYRL
		SM 6375				Discovery Date:		01/11/1983
		SM 6374			TRANQ RIDG			
		NI10-06						
								05/28/1981
Designated Operator(s):								
FREEPOR MCMORAN OIL & GAS LLC								
P00444	H 1760.175333	SM 6423	FREEPOR MCMORAN OIL & GAS LLC	100.00000	UNIT	Bonus:	\$	3,060,000.00
53-234		SM 6373			Term: 5	Effective Date:		07/01/1981
Section: 8G		SM 6374			Unit Name(s):	Expected Term :		06/30/1986
Oil and Gas 053		SM 6424			TRANQ RIDG	Bid Type/Royal:		ROYRL
		NI10-06				Discovery Date:		
								05/28/1981
Designated Operator(s):								
FREEPOR MCMORAN OIL & GAS LLC								

UNITED STATES DEPARTMENT OF THE INTERIOR
 BUREAU OF OCEAN ENERGY MANAGEMENT
 PACIFIC OCS REGION

Lease Number(s): ACTIVE
 From: ALL
 To:

Serial Register Summary

Lease Tract	Acres Hectares	Area Block Map/OPD	Alq Current Record Title Interest	Percent Interest	Status			
P00461	A	2332.872282	SM 6686	EXXON MOBIL CORPORATION	100.00000	UNIT	Bonus:	\$ 5,240,000.00
68-018			SM 6636			Term: 5	Effective Date:	08/01/1982
Section: 8G			SM 6637			Unit Name(s):	Expected Term :	07/31/1987
Oil and Gas 068			SM 6687			SANTA YNEZ	Bid Type/Royal:	12.500000
			NI10-06				Discovery Date:	

06/11/1982

Designated Operator(s):
 EXXON MOBIL CORPORATION

UNITED STATES DEPARTMENT OF THE INTERIOR
BUREAU OF OCEAN ENERGY MANAGEMENT
PACIFIC OCS REGION

Lease Number(S): ACTIVE

Serial Register Summary

From: ALL

To:

Lease Tract	Acres Hectares	Area Block Map/OPD	Alq Current Record Title Interest	Percent Interest	Status			
P00296	A 5760.000000	LB 6437	ANADARKO US OFFSHORE LLC	0.93750	UNIT	Bonus:	\$	105,177,888.00
254		LB 6387	CHANNEL ISLANDS CAPITAL, L.L.C.	89.83125	Term: 5	Effective Date:		02/01/1976
Section: 8		LB 6388	DCOR, L.L.C.	3.91875	Unit Name(s):	Expected Term :		01/31/1981
Oil and Gas 035		LB 6438	MINOCO UAQ, LTD.	5.31250	BETA	Bid Type/Royal:		ROYRL
		NI11-07				Discovery Date:		02/26/1977
								12/11/1975
Designated Operator(s):								
DCOR, L.L.C.								
P00300	A 5760.000000	LB 6487	BETA OPERATING COMPANY, LLC	100.00000	UNIT	Bonus:	\$	25,568,000.00
35-261		LB 6437			Term: 5	Effective Date:		02/01/1976
Section: 8		LB 6438			Unit Name(s):	Expected Term :		01/31/1981
Oil and Gas 035		LB 6488			BETA	Bid Type/Royal:		ROYRL
		NI11-07				Discovery Date:		06/02/1977
								12/11/1975
Designated Operator(s):								
BETA OPERATING COMPANY, LLC								
P00301	A 5760.000000	LB 6488	BETA OPERATING COMPANY, LLC	100.00000	UNIT	Bonus:	\$	45,685,000.00
35-262		LB 6438			Term: 5	Effective Date:		02/01/1976
Section: 8		LB 6439			Unit Name(s):	Expected Term :		01/31/1981
Oil and Gas 035		LB 6489			BETA	Bid Type/Royal:		ROYRL
		NI11-07				Discovery Date:		09/28/1976
								12/11/1975
Designated Operator(s):								
BETA OPERATING COMPANY, LLC								

UNITED STATES DEPARTMENT OF THE INTERIOR
BUREAU OF OCEAN ENERGY MANAGEMENT
PACIFIC OCS REGION

Lease Number(s): ACTIVE

Serial Register Summary

From: ALL

To:

Lease Tract	Acres Hectares	Area Block Map/OPD	Alq Current Record Title Interest	Percent Interest	Status			
P00306 35-268 Section: 8 Oil and Gas	A 5760.000000 035	LB 6538 LB 6488 LB 6489 LB 6539 NI11-07	BETA OPERATING COMPANY, LLC	100.00000	UNIT	Bonus: \$	800,179.20	
					Term: 5	Effective Date:	02/01/1976	
					Unit Name(s):	Expected Term :	01/31/1981	
					BETA	Bid Type/Royal:	ROYRL	
						Discovery Date:		
							12/11/1975	
Designated Operator(s):								
BETA OPERATING COMPANY, LLC								
P00326 48-018 Section: 8G Oil and Gas	A 1166.150485 048	SM 6682 SM 6632 SM 6633 SM 6683 NI10-06	EXXON MOBIL CORPORATION	100.00000	UNIT	Bonus: \$	7,600,680.00	
					Term: 5	Effective Date:	09/01/1979	
					Unit Name(s):	Expected Term :	08/31/1984	
					SANTA YNEZ	Bid Type/Royal:	16.666667	
						Discovery Date:	04/01/1982	
							06/29/1979	
Designated Operator(s):								
EXXON MOBIL CORPORATION								
P00329 48-026 Section: 8 Oil and Gas	A 5760.000000 048	SM 6733 SM 6683 SM 6634 SM 6684 SM 6734 NI10-06	EXXON MOBIL CORPORATION	100.00000	UNIT	Bonus: \$	17,115,000.00	
					Term: 5	Effective Date:	09/01/1979	
					Unit Name(s):	Expected Term :	08/31/1984	
					SANTA YNEZ	Bid Type/Royal:	16.666667	
						Discovery Date:		
							06/29/1979	
Designated Operator(s):								
EXXON MOBIL CORPORATION								

UNITED STATES DEPARTMENT OF THE INTERIOR
BUREAU OF OCEAN ENERGY MANAGEMENT
PACIFIC OCS REGION

Lease Number(S): ACTIVE

Serial Register Summary

From: ALL

To:

Lease Tract	Acres Hectares	Area Block Map/OPD	Alq Current Record Title Interest	Percent Interest	Status			
P00346 48-063 Section: 8 Oil and Gas	A 5760.000000 048	LA 6757 LA 6707 LA 6708 LA 6709 LA 6759 LA 6758 NI11-04	CHANNEL ISLANDS CAPITAL, L.L.C. DCOR, L.L.C.	95.82000 4.18000	UNIT Term: 5 Unit Name(s): PITSPT	Bonus: \$ Effective Date: Expected Term : Bid Type/Royal: Discovery Date:	31,727,001.60 08/01/1979 07/31/1984 16.666667 01/15/1981	
							06/29/1979	
Designated Operator(s): DCOR, L.L.C.								
P00437 53-222 Section: 8G Oil and Gas	H 2304.038244 053	SM 6322 SM 6272 SM 6273 SM 6323 NI10-06	FREEPORT MCMORAN OIL & GAS LLC	100.00000	UNIT Term: 5 Unit Name(s): PTPDNS	Bonus: \$ Effective Date: Expected Term : Bid Type/Royal: Discovery Date:	7,140,000.00 07/01/1981 06/30/1986 ROYRL 01/04/1985	
							05/28/1981	
Designated Operator(s): FREEPORT MCMORAN OIL & GAS LLC								
P00438 53-223 Section: 8G Oil and Gas	H 2304.052234 053	SM 6323 SM 6273 SM 6274 SM 6324 NI10-06	FREEPORT MCMORAN OIL & GAS LLC	100.00000	UNIT Term: 5 Unit Name(s): PTPDNS	Bonus: \$ Effective Date: Expected Term : Bid Type/Royal: Discovery Date:	3,412,000.00 07/01/1981 06/30/1986 ROYRL Discovery Date:	
							05/28/1981	
Designated Operator(s): FREEPORT MCMORAN OIL & GAS LLC								

UNITED STATES DEPARTMENT OF THE INTERIOR
BUREAU OF OCEAN ENERGY MANAGEMENT
PACIFIC OCS REGION

Lease Number(S): ACTIVE

Serial Register Summary

From: ALL

To:

Lease Tract	Acres Hectares	Area Block Map/OPD	Alq Current Record Title Interest	Percent Interest	Status			
P00440	H 2304.037266	SM 6372	FREEPOR MCMORAN OIL & GAS LLC	100.00000	UNIT	Bonus:	\$	37,358,000.00
53-228		SM 6322			Term: 5	Effective Date:		07/01/1981
Section: 8G		SM 6323			Unit Name(s):	Expected Term :		06/30/1986
Oil and Gas 053		SM 6373			PTPDNS	Bid Type/Royal:		ROYRL
		NI10-06				Discovery Date:		01/23/1984
								05/28/1981
Designated Operator(s):								
FREEPOR MCMORAN OIL & GAS LLC								
P00441	H 1984.948723	SM 6373	FREEPOR MCMORAN OIL & GAS LLC	100.00000	UNIT	Bonus:	\$	70,742,905.20
53-229		SM 6323			Term: 5	Effective Date:		07/01/1981
Section: 8G		SM 6324			Unit Name(s):	Expected Term :		06/30/1986
Oil and Gas 053		SM 6325			PTPDNS	Bid Type/Royal:		ROYRL
		SM 6375				Discovery Date:		01/11/1983
		SM 6374			TRANQ RIDG			
		NI10-06						
								05/28/1981
Designated Operator(s):								
FREEPOR MCMORAN OIL & GAS LLC								
P00444	H 1760.175333	SM 6423	FREEPOR MCMORAN OIL & GAS LLC	100.00000	UNIT	Bonus:	\$	3,060,000.00
53-234		SM 6373			Term: 5	Effective Date:		07/01/1981
Section: 8G		SM 6374			Unit Name(s):	Expected Term :		06/30/1986
Oil and Gas 053		SM 6424			TRANQ RIDG	Bid Type/Royal:		ROYRL
		NI10-06				Discovery Date:		
								05/28/1981
Designated Operator(s):								
FREEPOR MCMORAN OIL & GAS LLC								

UNITED STATES DEPARTMENT OF THE INTERIOR
 BUREAU OF OCEAN ENERGY MANAGEMENT
 PACIFIC OCS REGION

Lease Number(s): ACTIVE
 From: ALL
 To:

Serial Register Summary

Lease Tract	Acres Hectares	Area Block Map/OPD	Alq Current Record Title Interest	Percent Interest	Status			
P00461	A	2332.872282	SM 6686	EXXON MOBIL CORPORATION	100.00000	UNIT	Bonus:	\$ 5,240,000.00
68-018			SM 6636			Term: 5	Effective Date:	08/01/1982
Section: 8G			SM 6637			Unit Name(s):	Expected Term :	07/31/1987
Oil and Gas 068			SM 6687			SANTA YNEZ	Bid Type/Royal:	12.500000
			NI10-06				Discovery Date:	

06/11/1982

Designated Operator(s):
 EXXON MOBIL CORPORATION

TOTAL ACTIVE LEASES AND ACREAGE

		Number of Leases	Total Acreage (Acres)
<u>SANTA BARBARA CHANNEL</u>			
LEASES #0166 - 0241	(Sale Dates 12/15/66 & 2/6/68)	21	100,908
LEASES #0326 - 0346	(Sale #48, 6/29/79)	3	12,686
LEASES #0461 - 0461	(Sale #68, 6/11/82)	1	2,333
<u>SOUTH OF SANTA BARBARA CHANNEL</u>			
LEASES #0296 - 0306	(Sale #35, 12/11/75)	4	23,040
<u>SANTA MARIA BASIN</u>			
LEASES #0437-0444	(Sale #53, 5/28/81)	5	26,333
GRAND TOTAL		34	165,300

ACTIVE UNITS

Name as Shown in Serial Register Summary	Official Name of Unit	Unit Operator	No. of Leases in Unit *	Producing
BETA	Beta	Beta Offshore	4	Yes
PITAS PT	Pitas Point	DCOR	2	Yes
PT HUENEME	Point Hueneme	DCOR	2	Yes
PTPDNS	Point Pedernales	FMOGLLC	* 4	Yes
SNTCLR	Santa Clara	DCOR	2	Yes
SANTA YNEZ	Santa Ynez	ExxonMobil	16	Yes
TRANQ RIDG	Tranquillon Ridge	FMOGLLC	* 2	Yes

* Lease 0441 is in both Point Pedernales and Tranquillon Ridge units.

LEASES WITH ACTIVELY PRODUCING WELLS

Lease	Unit	Operator	Platform(s)
OCS-P 0166	----	Pacific Operators	Hogan, Houchin
OCS-P 0180	Santa Ynez	Exxon	(from Hondo)
OCS-P 0181	Santa Ynez	Exxon	(from Harmony)
OCS-P 0182	Santa Ynez	Exxon	Heritage
OCS-P 0183	Santa Ynez	Exxon	(from Heritage)
OCS-P 0187	Santa Ynez	Exxon	(from Hondo)
OCS-P 0188	Santa Ynez	Exxon	Hondo
OCS-P 0190	Santa Ynez	Exxon	Harmony (& from Hondo)
OCS-P 0191	Santa Ynez	Exxon	(from Harmony)
OCS-P 0193	Santa Ynez	Exxon	(from Heritage)
OCS-P 0194	Santa Ynez	Exxon	Heritage
OCS-P 0195	Santa Ynez	Exxon	Heritage
OCS-P 0202	Point Hueneme	DCOR	Gina
OCS-P 0203	Point Hueneme	DCOR	(from Gina)
OCS-P 0215	Santa Clara	DCOR	(from Gilda)
OCS-P 0216	Santa Clara	DCOR	Gilda
OCS-P 0234	Pitas Point	DCOR	Habitat
OCS-P 0240	-----	DCOR	Henry, Hillhouse
OCS-P 0241	-----	DCOR	A, B, & C
OCS-P 0296	Beta	DCOR	Edith
OCS-P 0300	Beta	BETA	Ellen, Elly
OCS-P 0301	Beta	BETA	Eureka (& from Ellen)
OCS-P 0326	Santa Ynez	Exxon	(from Heritage)
OCS-P 0329	Santa Ynez	Exxon	(from Harmony)
OCS-P 0437	Point Pedernales	FMOGLLC	(from Irene)
OCS-P 0440	Point Pedernales	FMOGLLC	(from Irene)
OCS-P 0441	Point Pedernales	FMOGLLC	Irene

SUBTOTAL = 27 LEASES *

* The 27 leases listed above are producing from platforms on the leases or on adjacent leases.

**LEASES IN PRODUCING UNITS WITHOUT
ACTIVELY PRODUCING WELLS**

Lease	Unit	Operator
OCS-P 0189	Santa Ynez	Exxon
OCS-P 0192	Santa Ynez	Exxon
OCS-P 0461	Santa Ynez	Exxon
OCS-P 0306	Beta	BETA
OCS-P 0346	Pitas Point	DCOR
OCS-P 0438	Point Pedernales	FMOGLLC
OCS-P 0444	Tranquillon Ridge	FMOGLLC
SUBTOTAL = 7 LEASES		

TOTAL = 34 DEVELOPED (PRODUCING) LEASES

NOTE: Total includes leases both with and without an allocation of production.

Calls for Information and Nomination through Final Notices of Sales

California	Call Area ²	Call Dates	No. of Blocks in Call	No. of Acres in Call (In M)	No. of Companies Participated	No. of Blocks Nominated	No. of Acres Nominated (In M)	No. of Blocks in Area ID/EIS	No. of Acres in Area ID/EIS (In M)	No. of Blocks Offered	No. of Acres Offered
PI – O&G	C&N CA	01/30/62-04/27/62	752	4.0	1	174	.9	³	³	129	669,777
P3 – Drainage	S CA	N/A	N/A	N/A	N/A	N/A	N/A	³	³	1	1,995
P4 – O&G	S CA	12/29/66-03/01/67	144	.8	14	136	0.6	³	³	110	540,609
Sale 35 – O&G	S CA	01/02/74-03/11/74	1,424	7.7	17	1,350	6.8	297	1.6	231	1,257,593
Sale 48 – O&G	S CA	07/16/76-09/07/76	2,505	14.1	17	970	5.1	217	1.1	148	792,845
Sale 53 – O&G	C & N CA	11/29/77-07/10/78	2,036	10.7	27	1,743	8.4	242	1.3	111	603,613
Sale 68 – O&G	S CA	12/28/79-02/29/80	2,900	16.3	10	609	3.2	218	1.1	140	716,866
RS-2 – O&G	N/A	N/A	N/A	N/A	N/A	N/A	N/A	N/A	N/A	27	153,716
Sale 73 – O&G	CA	11/28/80-01/30/81	4,467	24.1	15	2,800	15.1	360	2.0	137	768,341
Sale 80 – O&G	S CA	11/23/82-12/23/82	4,191	22.5	12	1,765	9.2	2,347	10.8	657	3,147,352
SUBTOTAL – CALIFORNIA 10 Sales		-----	18,419	100.2	-----	9,547	49.3	³ 3,681	³ 17.9	1,691	8,652,707
OREGON/WASHINGTON P2 – O&G	OR & WA	08/14/63-11/01/63	1,676	9.5	6	650	3.5	³	³	196	1,090,074
GRAND TOTAL – ALL AREAS 11 Sales		-----	20,095	109.7	-----	10,197	52.8	³ 3,681	³ 17.9	³ 1,887	9,742,781

¹ Call handled by MMS Washington Office.

² Sale 53, Reoffering-2, and 73 occurred in the Central and Northern California Planning area that was in effect at the time of the Call. Under the Current 5-Year Program, these areas are part of the Southern California Planning Area.

³ Sales occurred prior to National Environmental Policy Act (NEPA) of 1969; totals do not include these sales.

SALE RESULTS AND ACTIVE LEASES

California	Sale Date	Sale Area	No. Bids Received	Total Bonus High Bids	Total Bonus Lease Blocks	Average Bid Per Acre	No. Blocks Bid On	No. Acres Bid On	No. Blocks Leased	No. Acres Leased	Active Leases	Total Acres Active Leases
Phosphate Lease Sale	12/15/61	S CA	6	\$122,000	\$122,000	\$4.03	6	30,240	6	30,240	0	0
P1 - O&G	05/14/63	C&N CA	70	\$12,807,587	\$12,807,337	\$40.93	58	321,975	57	312,945	0	0
P3 - Drainage	12/15/66	S CA	7	\$21,189,000	\$21,189,000	\$10,621.05	1	1,996	1	1,996	1	1,996
P4 - O&G	02/06/68	S CA	164	\$603,204,284	\$602,719,262	\$1,659.56	75	383,341	71	363,181	20	98,912
Sale 35 - O&G	12/11/75	S CA	166	\$438,190,780	\$417,312,141	\$1,345.96	70	384,540	56	310,049	4	23,040
Sale 48 - O&G	06/29/79	S CA	112	\$573,956,402	\$572,825,418	\$1,987.18	55	294,018	54	288,260	3 ¹	12,686
Sale 53 - O&G	05/28/81	C CA	301	\$2,277,856,761	\$2,088,881,824 ²	\$6,387.82	81	432,815	60	320,579	5	26,333
Sale 68 - O&G	06/11/82	S CA	66	\$132,252,632	\$117,875,281	\$801.51	35	176,253	29	147,066	1	2,332
RS-2 - O&G	08/05/82	C CA	19	\$5,103,578	\$4,369,472	\$76.75	12	68,318	10	56,932	0	0
Sale 73 - O&G	11/30/83	C CA	14	\$16,022,336	\$16,022,336	\$365.80	8	43,801	8	43,801	0	0
Sale 80 - O&G	10/17/84	S CA	30	\$66,231,426	\$62,121,252	\$543.17	25	125,100	23	114,367	0	0
Subtotal - California 11 Sales			955	\$4,146,936,786	\$3,916,245,323	\$1,977.90 ³	426	2,253,396	375	1,989,415	34	
Oregon & Washington P2 - O&G	10/01/64	OR & WA	222	\$35,533,701	\$35,533,701	\$61.18	101	580,853	101	580,853 ³	0	165,300
Grand Total - Pacific Region 12 Sales			1,177	\$4,182,470,487	\$3,951,779,024	\$1,539.58 ⁴	527	2,834,249	476 ¹	2,570,268	34	165,300

¹ In addition to the leases issued by Lease Sales, two additional leases resulted from lease segregation.

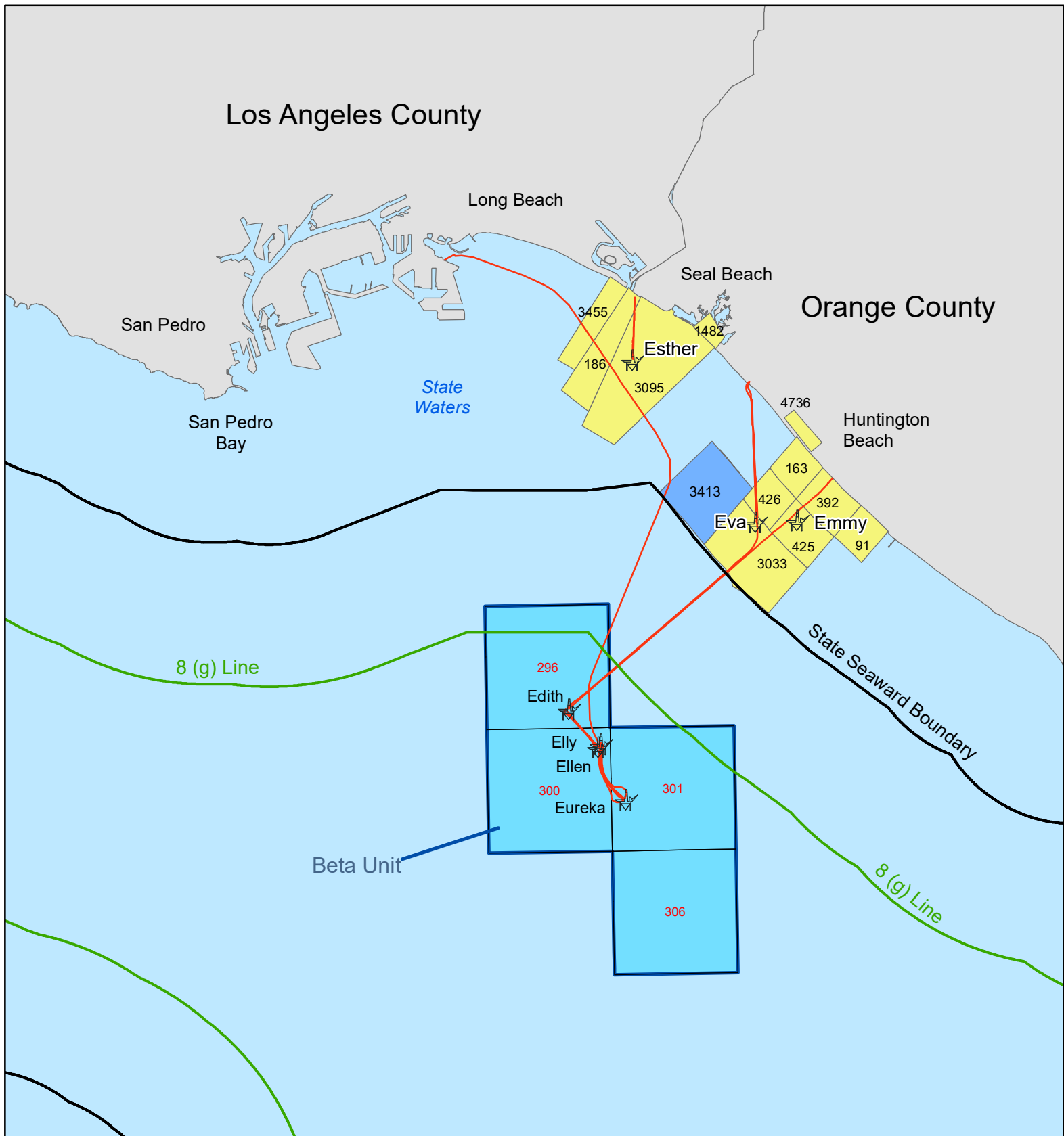
² This figure includes the 1/5 bonus deposits forfeited on 12 tracts for which no leases were issued. ³

In Sale P2 the total number of acres was 580,853; 425,433 off Oregon & 155,420 off Washington. ⁴

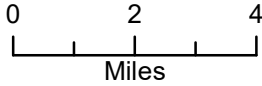
Oil and Gas Lease Sales only; does not include Phosphate Lease Sale.

Proposed Sales Cancelled

California	Call Area	Call Dates	No. of Blocks in Call	No. of Acres in Call (In M)	No. of Companies Participated	No. of Blocks Nominated	No. of Acres Nominated (In M)	No. of Blocks in Area ID/EIS	No. of Acres in Area ID/EIS (In M)	No. of Blocks Offered	No. of Acres Offered
Sale 91	N CA	02/13/86-05/14/86	229	1.2	15	229	1.2	223	1.1	N/A	N/A
Sale 95	S CA	07/09/87-08/24/87	1,373	7.0	13	1,373	7.0	1,317	6.7	N/A	N/A
Supplemental Call/Sale 95	S CA	11/17/88-12/19/88	17	0.078	13	17	0.078	N/A	N/A	N/A	N/A
Sale 119	C CA	11/16/88-02/02/89	338	1.7	14	338	1.7	N/A	N/A	N/A	N/A

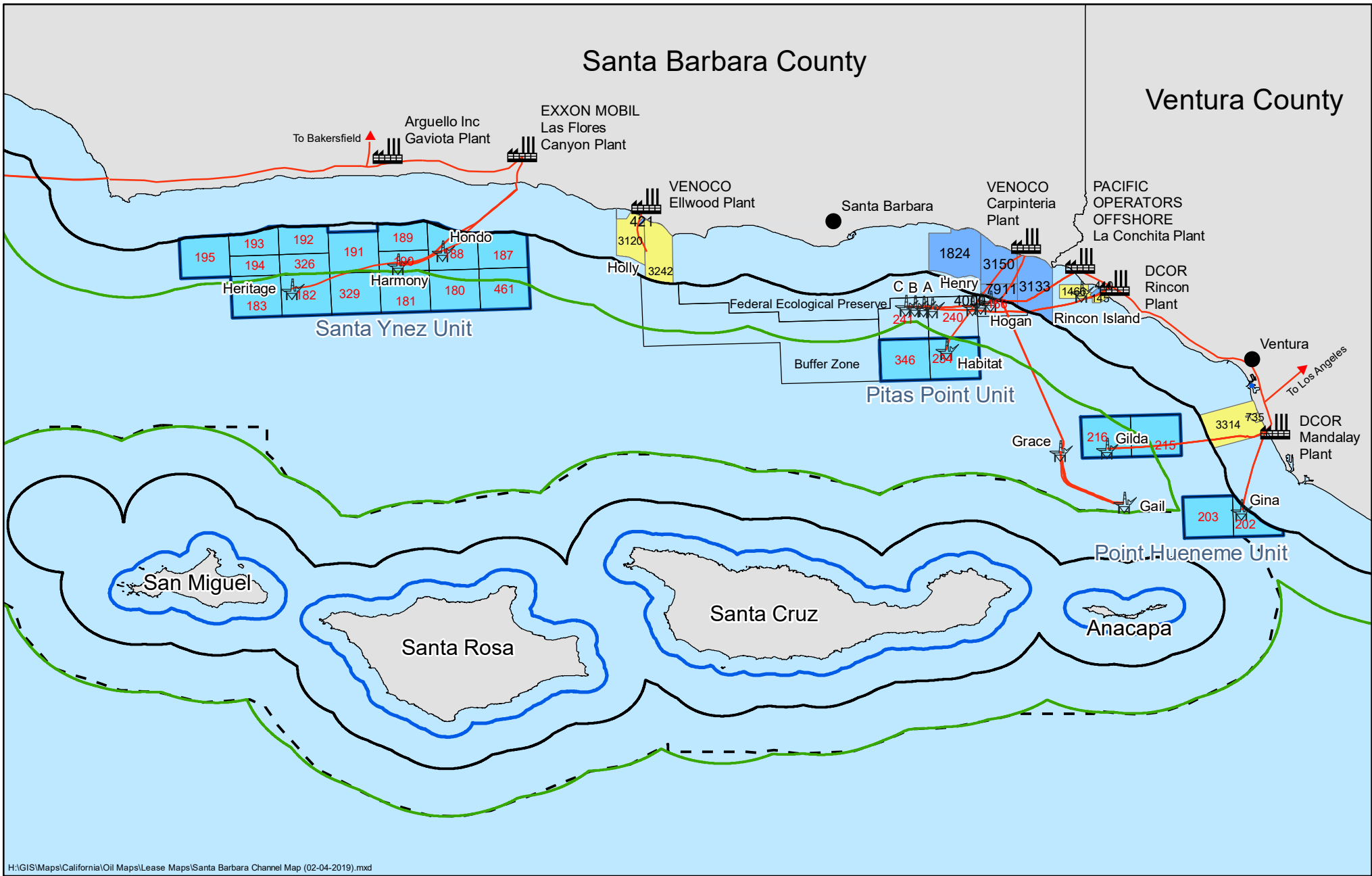


	Platforms		BOEM Pacific Leases
	Fed / State Line		Units
	8(g) Line		Non Producing State Leases
	Pipelines		Producing_State_Leases

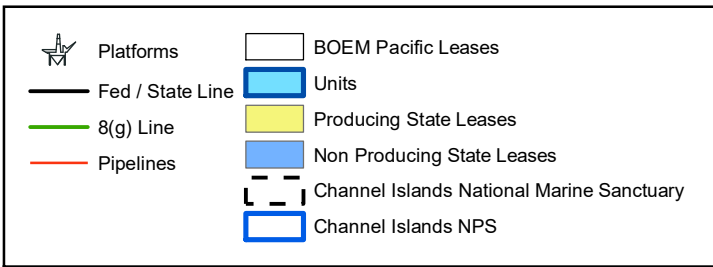


San Pedro Bay OCS Operations Map

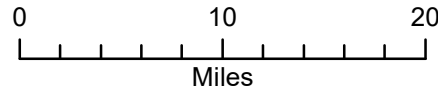




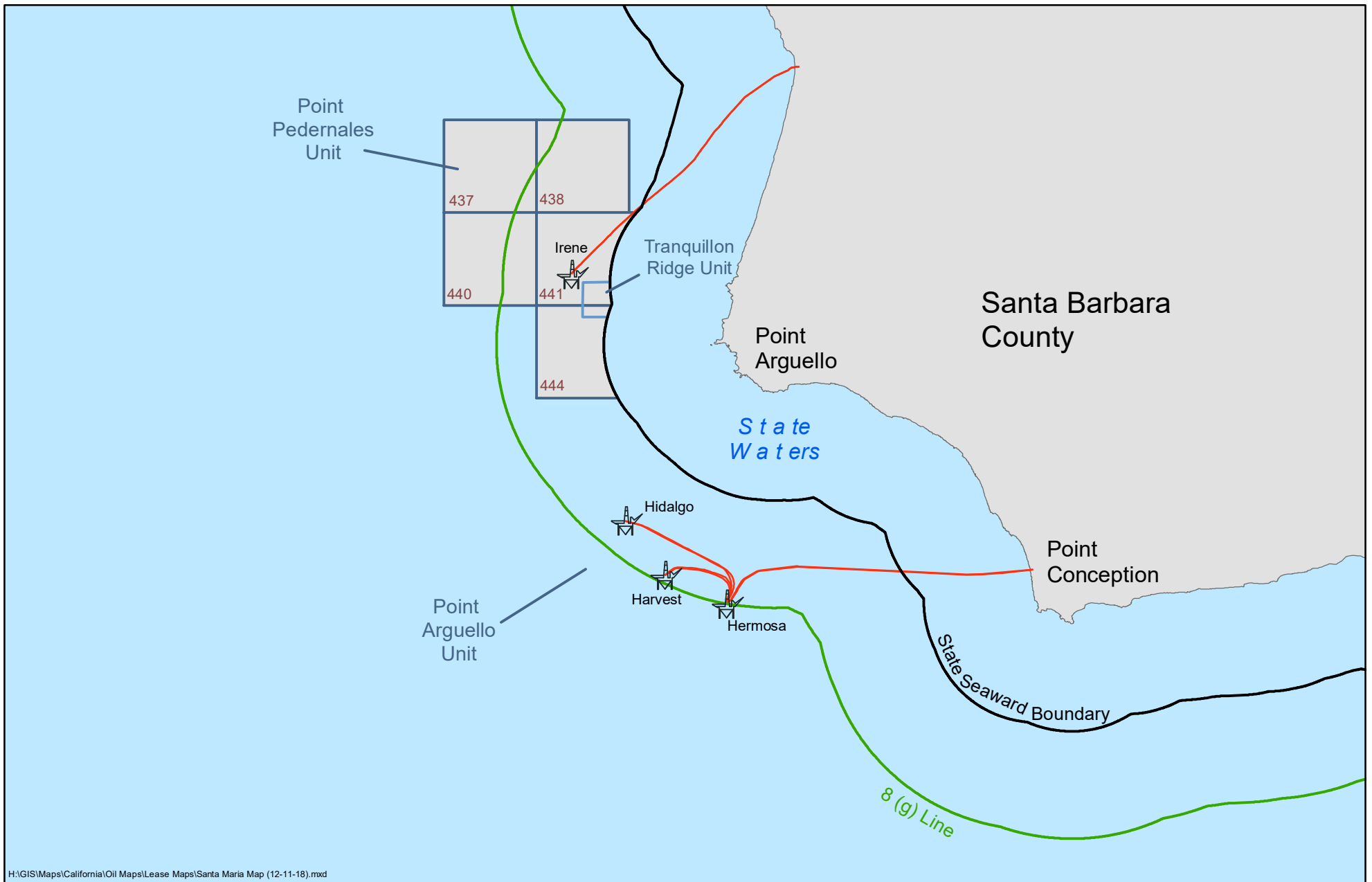
H:\GIS\Maps\California\Oil Maps\Lease Maps\Santa Barbara Channel Map (02-04-2019).mxd



Santa Barbara Channel OCS Operations Map






BOEM
Bureau of Ocean Energy
Management



H:\GIS\Maps\California\Oil Maps\Lease Maps\Santa Maria Map (12-11-18).mxd

Santa Maria Basin OCS Operations Map



	Platforms
	Pipelines
	Developed Federal Leases



**Names and Addresses of Qualified Companies in
the Pacific Region**

<i>Name and Title</i>	<i>Company/Address/Telephone</i>	<i>Type Owner</i>	<i>Qualification Number</i>	<i>Lease Bond(s)</i>
Christina Dixon <i>Attorney-in-Fact</i> cmdixon@aeraenergy.com	Aera Energy LLC 10000 Ming Avenue Bakersfield, CA 93311-1164 (661) 665-5330		L.A. 01954	
Jim Bryan <i>Attorney-in-Fact</i> Jim.bryan@anadarko.com	Anadarko US Offshore LLC 1201 Lake Robbins Drive The Woodland, TX 77380 (832) 636-8831)	L	L.A. 02219	
Jim Bryan <i>Director of Land</i> Jim.bryan@anadarko.com	Anadarko Petroleum Company 1201 Lake Robbins Drive Houston, TX 77251-1330 (832-636-8831)		L.A. 00981	
David Rose <i>Attorney-in-Fact</i> Drose@fmi.com	Arguello Inc. Corporate Office 700 Milam, Suite 3100 Houston, TX 77002 (713) 579-6000	L	L.A. 02372	\$3,000,000
David Rose <i>Attorney-in-Fact</i> Drose@fmi.com	Arguello Inc. Field Office 17100 Calle Mariposa Reina Goleta, CA 93117-9737 (805) 937-6377		L.A. 02372	
Keith Wenal <i>Secretary and Executive Vice President, Environment, Health, Safety and Regulatory</i> Keith.wenal@beacon-west.com	Beacon West Energy Group, LLC 1072 Casitas Pass Rd. #221 Carpinteria, CA 93013 (805) 705-9307		L.A. 03539	
Martyn Willsher <i>Chief, Financial Officer</i> Martyn.Willsher@amplifyenergy.com	Beta Operating Company, LLC 500 Dallas Street, 1800 Houston, TX 77002 (562) 628-1539	L, O, P	L.A. 03126	\$3,000,000
Shane P. Reeves <i>Director</i> Shane@blackravenresources.com	Black Raven Resources LLC 1616 S. Voss Street #875 Houston, TX 77057 (832) 510-8950		L.A. 03506	
Charles W. Cappel <i>President</i> cwcappel1@gmail.com	Carone Petroleum Corporation 1145 Eugenia Place Carpinteria, CA 93013 (805) 899-3144		L.A. 03018	

W.M. Templeton Manager wmtempleton@dcorllc.com	Channel Islands Capital, LLC 10455 Strait Lane Dallas, Texas 75229 (469) 621-8040	L	L.A. 03284	
J. Keith Couvillion Assistant Secretary Keithcouvillion@chevron.com	Chevron U.S.A Inc. 1500 Louisiana Street Houston, TX 77002 (832) 854-3653	P	L.A. 00078	\$300,000
James Carlton Land Manager Jim.carlton@conocophillips.com	ConocoPhillips P.O. Box 2197 Houston, TX 77252-2197 832-486-2669		L.A. 00056	
John Richels President, CEO jrichels@devon.com	Devon Energy Production Company, L.P. 333 West Sheridan Avenue Oklahoma City, OK 73102 (405) 228-4800		L.A. 02410	
John Richels President, CEO jrichels@devon.com	Devon Energy Production Company, L.P. 333 West Sheridan Avenue Oklahoma City, OK 73102 (405) 228-4800	L	L.A. 02421	
Alan Templeton Manager atempleton@dcorllc.com	DCOR, L.L.C. Operations Office 290 Maple Court, Suite 290 Ventura, CA 93003 (805) 535-2000	L, O, P	L.A. 02531	\$3,000,000
Alan Templeton Manager atempleton@dcorllc.com	DCOR, L.L.C. Headquarters Office 28401 North Central Express, Suite 525 Dallas, TX 75225 (469) 621-8100		L.A. 02531	
S.M. Greenlee Vice President www.exxonmobil.com	Exxon Mobil Corporation 12000 Calle Real Goleta, CA 93117 (805) 961-4066	L, O	L.A. 00276	\$3,000,000
S.M. Greenlee President www.exxonmobil.com	Exxon Mobil Oil Corporation, Prod/CTG/PTA Post Office Box 2024 Houston, TX 77252-2024 (281) 654-6236		L.A. 00039	
David Rose Attorney-in-Fact drose@fmi.com	Freeport-McMoRan Oil & Gas LLC 700 Milam, Suite 3100 Houston, TX 77002 (713) 579-6377	L, O, P	L.A. 03280	\$3,000,000
M. Brad Robinson CEO/President brobinson@oxbow.com	Harvest Energy Inc. c/o Oxbow 1601 Forum Place West Palm, FL 33401 (561) 697-4300	L		

Valerie Fusie Valerie.Fusie@kochind.com	Koch Industries, LLC 950 17 th Street, Suite 1900 Denver, CO 80202 (303) 325-2581		L.A. 00722	
Valerie Fusie Valerie.Fusie@kochind.com	Koch Industries, Inc. 950 17 th Street, Suite 1900 Denver, CO 80202 (303) 325-2581	L	L.A. 00295	
Myron Neugeboren Program Management m.neugeboren@Minoco.com	Minoco 1980-IPLC Oil & Gas Program P.O. Box 1410 Lakeville, CT 06039 (860) 435-2603		L.A. 00732	
Myron Neugeboren Program Management m.neugeboren@Minoco.com	Minoco UAQ, Ltd. P.O. Box 1410 Lakeville, CT 06039 (860) 435-2603	L	L.A. 00733	
M.W. Massey Director	Mobil California Exploration & Producing Asset Company 233 Benmar Rm. 1210 Houston, TX 77060 (281) 654-5077		L.A. 02215	
T.R. Walters Vice President www.exxonmobil.com	Mobil Exploration & Producing North America U.S. Inc. Prod/CTG/PTA Post Office Box 2024 Houston, TX 77252-2024 (713) 680-5275		L.A. 01055	
R. Scott Nance Operations Landman snance@nobleenergyinc.com	Noble Energy, Inc. 100 Glenborough, Suite 100 Houston, TX 77067 (281) 876-6145		L.A. 02237	\$1,000,000.00
David Rose Attorney-in-Fact drose@fmi.com	Pacific Interstate Offshore Company 700 Milam, #3100 Houston, TX 77002 (713) 579-6226	P	L.A. 01717	
Ted Hartley Offshore Admin./Inspector www.petropartners.info	Pacific Offshore Pipeline Company 12100 Calle Real Goleta, CA 93117 (805) 968-7015 x248	P	L.A. 00549	
Robert Carone President/Chief Financial Officer rcarone@pacops.com	Pacific Operators Offshore LLC P.O. Box 5565 Oxnard, CA 93031 (805) 899-3144	O	L.A. 01560	\$500,000

Christine Thorp Director cthorp@petrol.com	Par Petroleum Holdings Inc. One Memorial 800 Gessner Road Houston, TX 77024 (281)899-4800		L.A. 01753	
David Rose Attorney-in-Fact drose@fmi.com	Point Arguello Natural Gas Line Company 17100 Calle Mariposa Reina Goleta, CA 93117 (805) 937-6377	P	L.A. 01020	
David Rose Attorney-in-Fact drose@fmi.com	Point Arguello Pipeline Company 17100 Calle Mariposa Reina Goleta, CA 93117 (805) 937-6377	P	L.A. 01019	
Alan Templeton Secretary ATempleton@dcorllc.com	Rincon Offshore Investment, LLC 107 Blackwater Street Santa Rosa Beach, Florida 32459 (469) 621-8000		L.A. 03544	
Charlie Cappel President/Chief Financial Officer cwcappel1@gmail.com	Signal Hill Service, Inc. P.O. Box 5565 Oxnard, CA 93031 (805) 899-3144	L	L.A. 1559	
W.E. Koshak Attorney-in-Fact skip.koshak@shell.com	SWEPI LP P.O. Box 576 Houston, TX 77001			
Darren Katic President dkatic@hawkerenergyllc.com	West Energy Offshore Ltd 326 South Pacific Coast Highway, Suite 102 Redondo Beach, CA 90277		L.A. 03500	
David Seery Vice President, Lands DaveS@whiting.com	Whiting Oil and Gas Corporation 1700 Broadway, #2300 Denver, CO 80390-2301 (303) 837-1661	L	L.A. 1421	

L - INTEREST IN LEASE (S) O - OPERATOR P - INTEREST IN PIPELINE (S)