Attachment H-1: Cumulative Visual Simulations

AC04: Ocean Casino Resort - Sky Garden, Atlantic City, Atlantic County, New Jersey

Environmental Data

Date Taken: 08/25/2022
Time: 10:43 AM
Temperature: 88°F
Humidity: 34%
Visibility*: 10+ miles
Wind Direction: Northwest
Wind Speed: 13 mph
Conditions Observed: Fair

Camera Information
Camera: Canon EOS 5D Mark IV
Resolution: 30.4 Megapixels
Lens Focal Length: 50 mm
Camera Height: 117.26 feet AMSL

Key Observation Point Information

County: Atlantic
Town: Atlantic City
State: New Jersey
Location: Ocean Casino Resort - Sky Deck
Latitude, Longitude: 39.36225°N, 74.41353°W
Direction of View (Center): East (100.9°)
Field of View: 124° x 55°

Visual Resources
Character Area: Atlantic City, Seascape (SCA)
User Group: Local Resident/Tourist
Visually Sensitive Resource: Atlantic City Beach

Key Observation Point Context

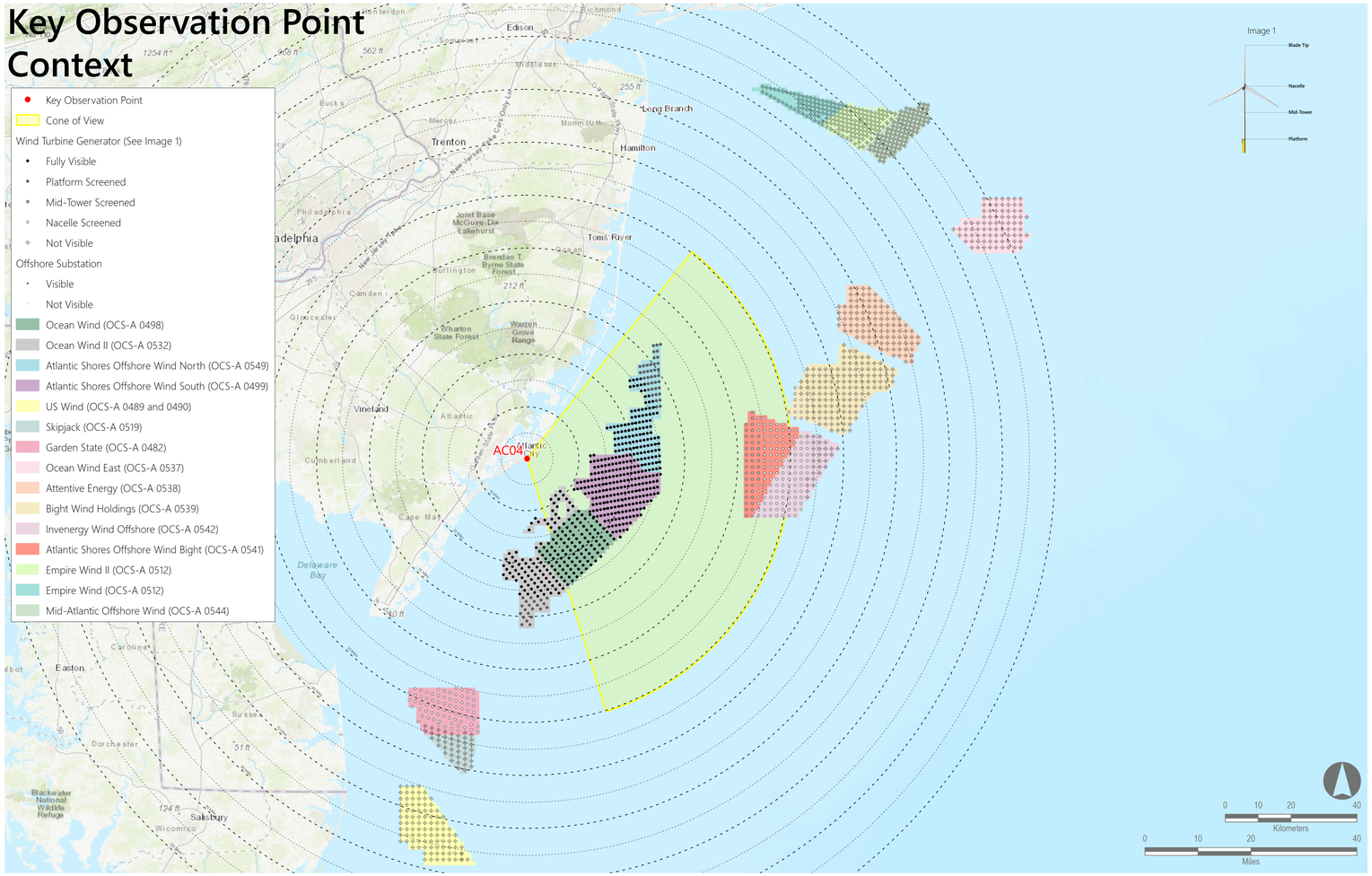

Reasonably Foreseeable Projects Represented in Photosimulation

		Project	Year of Development	Max Blade Tip Height (feet)	Potential Number of WTGs & OSSs Visible from KOP**	Total Number of WTGs & OSSs in Project	Theoretical Distance to Nearest Visible WTG (miles)	Theoretical Distance to Furthest Visible WTG (miles)
Scenario 5	Scenario 2	Atlantic Shores Offshore Wind South (OCS-A 0499)	2025-2027	1,047	205	205	10.5	25.6
Scenario 4	Scenario 1	Ocean Wind (OCS-A 0498)	2023-2025	906	111	111	13.9	24.6
		Empire Wind (OCS-A 0512)	2024-2025	951	0	72	Not Visible	Not Visible
		Empire Wind II (OCS-A 0512)	2023-2027	951	0	104	Not Visible	Not Visible
	Scenario 3	Skipjack (OCS-A 0519)	2024-2030	853	0	33	Not Visible	Not Visible
		Garden State (OCS-A 0482)	2023-2030	853	66	80	45.3	53.7
		US Wind (OCS-A 0489 and 0490)	2024	938	0	101	Not Visible	Not Visible
		Atlantic Shores Offshore Wind North (OCS-A 0549)	2025-2030	1,047	164	164	16.2	33.2
		Ocean Wind II (OCS-A 0532)	2026-2030	906	111	111	8.8	31.3
		Mid-Atlantic Offshore Wind (OCS-A 0544)	by 2030	853	0	104	Not Visible	Not Visible
		Ocean Wind East (OCS-A 0537)	by 2030	853	0	82	Not Visible	Not Visible
		Attentive Energy (OCS-A 0538)	by 2030	853	0	101	Not Visible	Not Visible
		Bight Wind Holdings (OCS-A 0539)	by 2030	853	11	148	50.3	53.0
		Atlantic Shores Offshore Wind Bight (OCS-A 0541)	by 2030	853	95	95	41.4	50.9
		Invenergy Wind Offshore (OCS-A 0542)	by 2030	853	70	99	43.9	53.0

Notes:
- Offshore Substation location and dimensions are based on preliminary publicly available project data. Projects for which this data is not currently available, WTGs are used for all foundation positions. OSS positions and dimensions considered in this photosimulation are subject to potential modification.
- *Historical meteorological data predicts visibility within a limit of 10 statute miles. However, visibility may extend beyond this distance. The photosimulations assume visibility extends to the limit of physical visibility (including a standard refraction index).
- WTG positions in the photosimulations are based on a refraction value of 7/6 or an approximate 0.14 coefficient derived from observations of the constructed Block Island Wind Farm. This refraction coefficient may yield more conservative visibility results (i.e. greater turbine visibility) that the viewshed analysis results which use a refraction coefficient of 0.13.
- **The number of WTGs visible from the KOP was determined by human verified computer generated counts performed in the 3D camera views considering screening resulting from vegetation, structures, curvature of the earth and refraction. This count may vary from the actual number of WTGs visible in the respective views due to masking completed during post processing which may include people, waves, boats, or other minor obstructions that appear in the photograph. Additionally, the WTG counts assumed the WTG blades are in the upright position whereas the photosimulations assume a random rotation pattern. Considering the largest WTG in the cumulative array, this could account for up to 236 ft. (72 m) in lost maximum height depending on the rotation position.
- The cone of view indicated on the Key Observation Point Context map indicates the horizontal extent of view only and does not indicate the extent of WTG visibility.
- The Key Observation Point Context map considers screening by curvature of the earth, viewer height, and turbine height. Landscape screening features are not considered. Therefore, in this view, the number of visible turbines depicted on the map may not match the table due to the presence of landscape screening features.

ATLANTIC SHORES offshore wind

MATCH LINE AC04 PANO #2

ATLANTIC SHORES offshore wind

Notes:

- Photosimulation Size: 66" in width by 29.3" in height. Images should be viewed from 18 inches in order to obtain the proper perspective. For on-screen viewing, user should zoom in until the 1-inch scale equals exactly one inch when measured on the screen.

Appendix A: Atlantic Shores Offshore Wind Cumulative Photosimulations

AC04: Ocean Casino Resort - Sky Garden, Atlantic City, Atlantic County, New Jersey

Existing Conditions (Panorama 1)

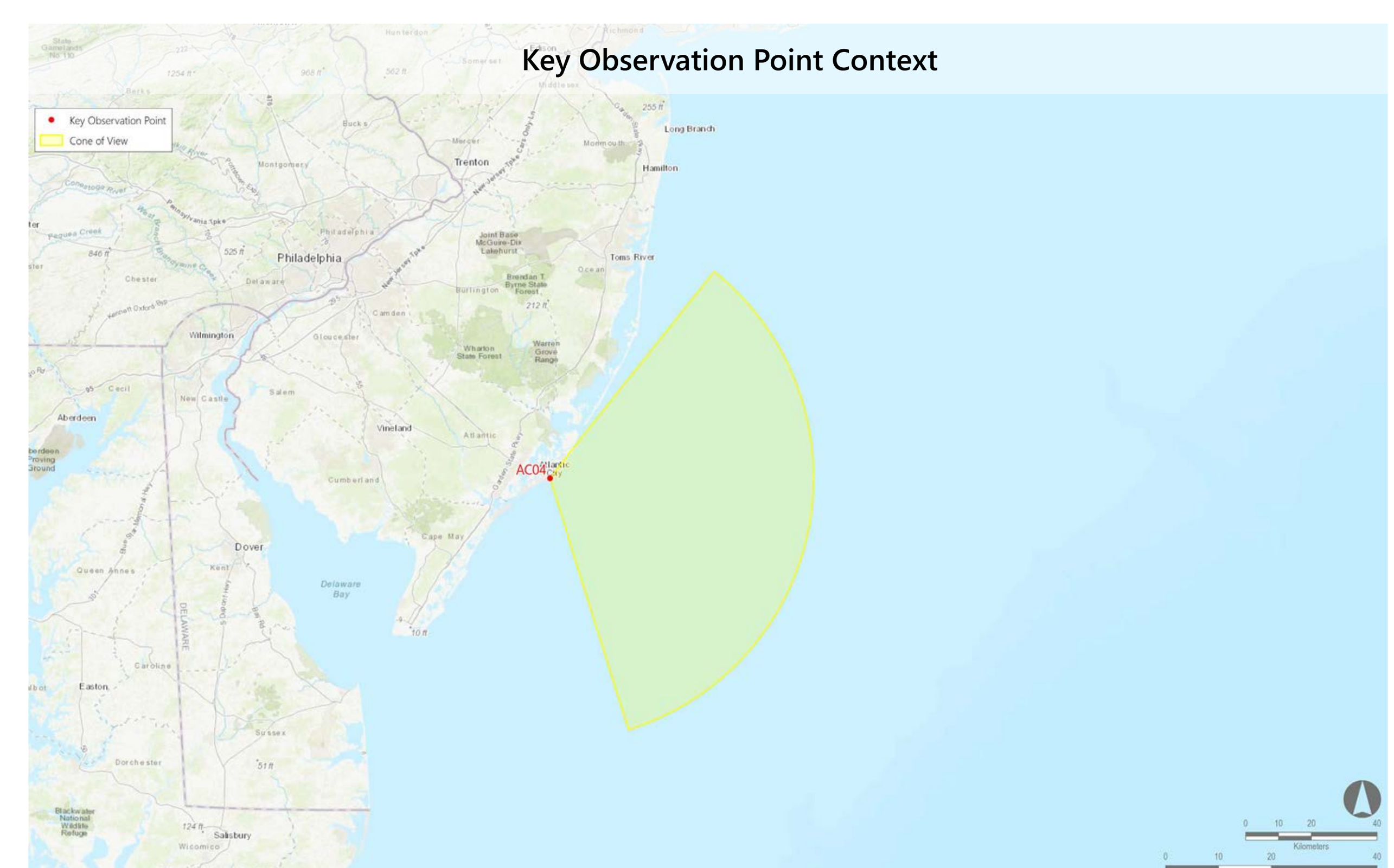

Simulation Size: 66" in width by 29.3" in height. Images should be viewed from a distance of 18 inches in order to obtain the proper perspective.

This box should be exactly 1" long on the printed panorama

MATCH LINE AC04 PANO #2

MATCH LINE AC04 PANO #1

ATLANTIC SHORES offshore wind

Appendix A: Atlantic Shores Offshore Wind Cumulative Photosimulations

AC04: Ocean Casino Resort - Sky Garden, Atlantic City, Atlantic County, New Jersey

Photosimulation (Panorama 1): Scenario 1: 2023-2025 Project Construction (Ocean Wind, Empire Wind, Empire Wind II)

Simulation Size: 66" in width by 29.3" in height. Images should be viewed from a distance of 18 inches in order to obtain the proper perspective.

This box should be exactly 1" long on the printed panorama

Notes:

- Photosimulation Size: 66" in width by 29.3" in height. Images should be viewed from 18 inches in order to obtain the proper perspective. For on-screen viewing, user should zoom in until the 1-inch scale equals exactly one inch when measured on the screen.
- Offshore Substation location and dimensions are based on preliminary publicly available project data. Projects for which this data is not currently available, WTGs are used for all foundation positions. OSS positions and dimensions considered in this photosimulation are subject to potential modification.
- WTG positions in the photosimulations are based on a refraction value of 7/6 or an approximate 0.14 coefficient derived from observations of the constructed Block Island Wind Farm. This refraction coefficient may yield more conservative visibility results (i.e. greater turbine visibility) that the viewshed analysis results which use a refraction coefficient of 0.13.
- WTG tower, blades, and nacelle use the BOEM and FAA required color RAL 9010. The base and platform use RAL 7023 in accordance with USCG regulations.
- *The number of WTGs visible from the KOP was determined by human verified computer generated counts performed in the 3D camera views considering screening resulting from vegetation, structures, curvature of the earth and refraction. This count may vary from the actual number of WTGs visible in the respective views due to masking completed during post processing which may include people, waves, boats, or other minor obstructions that appear in the photograph. Additionally, the WTG counts assumed the WTG blades are in the upright position whereas the photosimulations assume a random rotation pattern. Considering the largest WTG in the cumulative array, this could account for up to 236 ft. (72 m) in lost maximum height depending on the rotation position.
- The cone of view indicated on the Key Observation Point Context map indicates the horizontal extent of view only and does not indicate the extent of WTG visibility.
- The resolution of the cumulative photosimulations balances the size and usability of the documents with the need for high resolution to see distant project components. Similarly to human vision, very distant turbines may appear blurry or difficult to decipher due to resolution limitations.
- The Key Observation Point Context map considers screening by curvature of the earth, viewer height, and turbine height. Landscape screening features are not considered. Therefore, in this view, the number of visible turbines depicted on the map may not match the table due to the presence of landscape screening features.

Project	Year of Development	Max Blade Tip Height (feet)	Potential Number of WTGs & OSSs Visible from KOP*	Total Number of WTGs & OSSs in Project	Theoretical Distance to Nearest Visible WTG (miles)	Theoretical Distance to Furthest Visible WTG (miles)
Ocean Wind (OCS-A 0498)	2024-2025	906	111	111	13.9	24.6
Empire Wind (OCS-A 0512)	2023-2027	951	0	72	Not Visible	Not Visible
Empire Wind II (OCS-A 0512)	2025-2027	951	0	104	Not Visible	Not Visible

Key Observation Point Context

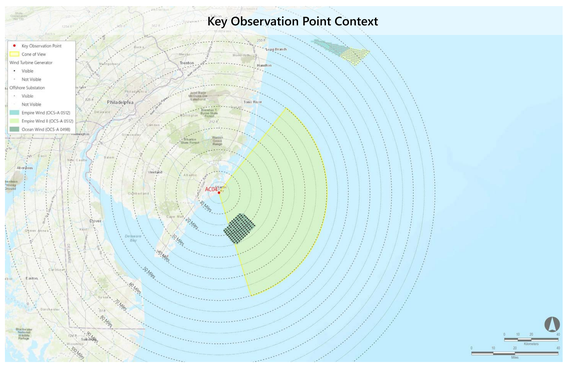

Key Observation Point Location

MATCH LINE AC04 PANO #2

ATLANTIC SHORES offshore wind

Appendix A: Atlantic Shores Offshore Wind Cumulative Photosimulations

AC04: Ocean Casino Resort - Sky Garden, Atlantic City, Atlantic County, New Jersey

Photosimulation (Panorama 1): Scenario 2: Atlantic Shores Construction (2025-2027) added to Scenario 1 (Ocean Wind, Empire Wind, Empire Wind II, Atlantic Shores South)

Simulation Size: 66" in width by 29.3" in height. Images should be viewed from a distance of 18 inches in order to obtain the proper perspective.

This box should be exactly 1" long on the printed panorama

Notes:

- Photosimulation Size: 66" in width by 29.3" in height. Images should be viewed from 18 inches in order to obtain the proper perspective. For on-screen viewing, user should zoom in until the 1-inch scale equals exactly one inch when measured on the screen.
- Offshore Substation location and dimensions are based on preliminary publicly available project data. Projects for which this data is not currently available, WTGs are used for all foundation positions. OSS positions and dimensions considered in this photosimulation are subject to potential modification.
- WTG positions in the photosimulations are based on a refraction value of 7/6 or an approximate 0.14 coefficient derived from observations of the constructed Block Island Wind Farm. This refraction coefficient may yield more conservative visibility results (i.e. greater turbine visibility) that the viewshed analysis results which use a refraction coefficient of 0.13.
- WTG tower, blades, and nacelle use the BOEM and FAA required color RAL 9010. The base and platform use RAL 1023 in accordance with USCG regulations.
- *The number of WTGs visible from the KOP was determined by human verified computer generated counts performed in the 3D camera views considering screening resulting from vegetation, structures, curvature of the earth and refraction. This count may vary from the actual number of WTGs visible in the respective views due to masking completed during post processing which may include people, waves, boats, or other minor obstructions that appear in the photograph. Additionally, the WTG counts assumed the WTG blades are in the upright position whereas the photosimulations assume a random rotation pattern. Considering the largest WTG in the cumulative array, this could account for up to 236 ft. (72 m) in lost maximum height depending on the rotation position.
- The cone of view indicated on the Key Observation Point Context map indicates the horizontal extent of view only and does not indicate the extent of WTG visibility.
- The resolution of the cumulative photosimulations balances the size and usability of the documents with the need for high resolution to see distant project components. Similarly to human vision, very distant turbines may appear blurry or difficult to decipher due to resolution limitations.
- The Key Observation Point Context map considers screening by curvature of the earth, viewer height, and turbine height. Landscape screening features are not considered. Therefore, in this view, the number of visible turbines depicted on the map may not match the table due to the presence of landscape screening features.

Project	Year of Development	Max Blade Tip Height (feet)	Potential Number of WTGs & OSSs Visible from KOP*	Total Number of WTGs & OSSs in Project	Theoretical Distance to Nearest Visible WTG (miles)	Theoretical Distance to Furthest Visible WTG (miles)
Atlantic Shores Offshore Wind South (OCS-A 0499)	2023-2025	1,047	205	205	10.5	25.6
Ocean Wind (OCS-A 0498)	2024-2025	906	111	111	13.9	24.6
Empire Wind (OCS-A 0512)	2023-2027	951	0	72	Not Visible	Not Visible
Empire Wind II (OCS-A 0512)	2025-2027	951	0	104	Not Visible	Not Visible

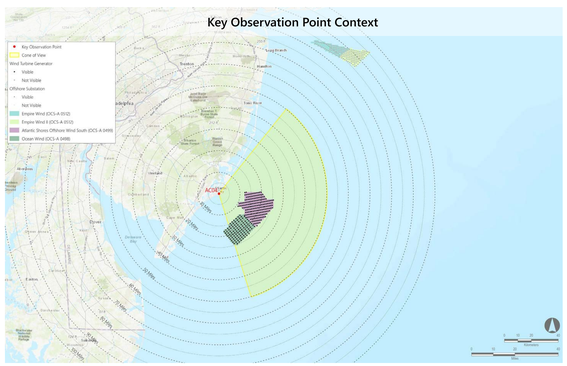

MATCH LINE AC04 PANO #2

ATLANTIC SHORES offshore wind

Appendix A: Atlantic Shores Offshore Wind Cumulative Photosimulations

AC04: Ocean Casino Resort - Sky Garden, Atlantic City, Atlantic County, New Jersey

Photosimulation (Panorama 1): Scenario 3: 2024-2030 Project construction added after the construction of Atlantic Shores South (Full Lease Build-out Including Atlantic Shores South)

Simulation Size: 66" in width by 29.3" in height. Images should be viewed from a distance of 18 inches in order to obtain the proper perspective.

This box should be exactly 1' long on the printed panorama

Notes:

- Photosimulation Size: 66" in width by 29.3" in height. Images should be viewed from 18 inches in order to obtain the proper perspective. For on-screen viewing, user should zoom in until the 1-inch scale equals exactly one inch when measured on the screen.
- Offshore Substation location and dimensions are based on preliminary publicly available project data. Projects for which this data is not currently available, WTGs are used for all foundation positions. OSS positions and dimensions considered in this photosimulation are subject to potential modification.
- WTG positions in the photosimulations are based on a refraction value of 7/6 or an approximate 0.14 coefficient derived from observations of the constructed Block Island Wind Farm. This refraction coefficient may yield more conservative visibility results (i.e. greater turbine visibility) that the viewshed analysis results which use a refraction coefficient of 0.13.
- WTG tower, blades, and nacelle use the BOEM and FAA required color RAL 9010. The base and platform use RAL 7023 in accordance with USCG regulations.
- *The number of WTGs visible from the KOP was determined by human verified computer generated counts performed in the 3D camera views considering screening resulting from vegetation, structures, curvature of the earth and refraction. This count may vary from the actual number of WTGs visible in the respective views due to masking completed during post processing which may include people, waves, boats, or other minor obstructions that appear in the photograph. Additionally, the WTG counts assumed the WTG blades are in the upright position whereas the photosimulations assume a random rotation pattern. Considering the largest WTG in the cumulative array, this could account for up to 236 ft. (72 m) in lost maximum height depending on the rotation position.
- The cone of view indicated on the Key Observation Point Context map indicates the horizontal extent of view only and does not indicate the extent of WTG visibility.
- The resolution of the cumulative photosimulations balances the size and usability of the documents with the need for high resolution to see distant project components. Similarly to human vision, very distant turbines may appear blurry or difficult to decipher due to resolution limitations.
- The Key Observation Point Context map considers screening by curvature of the earth, viewer height, and turbine height. Landscape screening features are not considered. Therefore, in this view, the number of visible turbines depicted on the map may not match the table due to the presence of landscape screening features.

Project	Year of Development	Max Blade Tip Height (feet)	Potential Number of WTGs & OSSs Visible from KOP*	Total Number of WTGs & OSSs in Project	Theoretical Distance to Nearest Visible WTG (miles)	Theoretical Distance to Furthest Visible WTG (miles)
Atlantic Shores Offshore Wind South (OCS-A 0499)	2023-2025	1,047	205	205	10.5	25.6
Ocean Wind (OCS-A 0498)	2024-2025	906	111	111	13.9	24.6
Empire Wind (OCS-A 0512)	2023-2027	951	0	72	Not Visible	Not Visible
Empire Wind II (OCS-A 0512)	2025-2027	951	0	104	Not Visible	Not Visible
Skipjack (OCS-A 0519)	2024-2030	853	0	33	Not Visible	Not Visible
Garden State (OCS-A 0482)	2023-2030	853	66	80	45.3	53.7
US Wind (OCS-A 0489 and 0490)	2024	938	0	101	Not Visible	Not Visible
Atlantic Shores Offshore Wind North (OCS-A 0549)	2025-2030	1,047	164	164	16.2	33.2
Ocean Wind II (OCS-A 0532)	2026-2030	906	111	111	8.8	31.3
Mid-Atlantic Offshore Wind (OCS-A 0544)	by 2030	853	0	104	Not Visible	Not Visible
Ocean Wind East (OCS-A 0537)	by 2030	853	0	82	Not Visible	Not Visible
Attentive Energy (OCS-A 0538)	by 2030	853	0	101	Not Visible	Not Visible
Bight Wind Holdings (OCS-A 0539)	by 2030	853	11	148	50.3	53.0
Atlantic Shores Offshore Wind Bight (OCS-A 0541)	by 2030	853	95	95	41.4	50.9
Invenergy Wind Offshore (OCS-A 0542)	by 2030	853	70	99	43.9	53.0

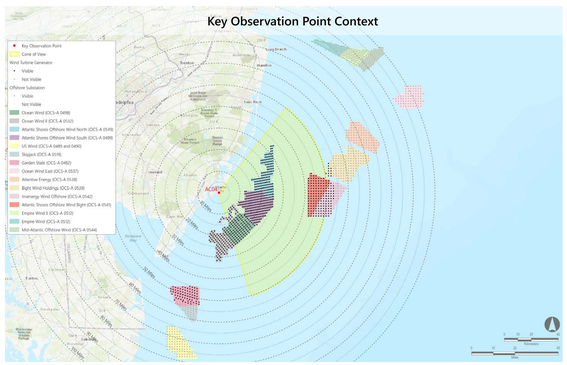

MATCH LINE AC04 PANO #2

ATLANTIC SHORES offshore wind

Appendix A: Atlantic Shores Offshore Wind Cumulative Photosimulations

AC04: Ocean Casino Resort - Sky Garden, Atlantic City, Atlantic County, New Jersey

Photosimulation (Panorama 1): Scenario 4: Full buildout of all lease areas without Atlantic Shores South

Simulation Size: 66" in width by 29.3" in height. Images should be viewed from a distance of 18 inches in order to obtain the proper perspective.

This box should be exactly 1' long on the printed panorama

Notes:

- Photosimulation Size: 66" in width by 29.3" in height. Images should be viewed from 18 inches in order to obtain the proper perspective. For on-screen viewing, user should zoom in until the 1-inch scale equals exactly one inch when measured on the screen.
- Offshore Substation location and dimensions are based on preliminary publicly available project data. Projects for which this data is not currently available, WTGs are used for all foundation positions. OSS positions and dimensions considered in this photosimulation are subject to potential modification.
- WTG positions in the photosimulations are based on a refraction value of 7/6 or an approximate 0.14 coefficient derived from observations of the constructed Block Island Wind Farm. This refraction coefficient may yield more conservative visibility results (i.e. greater turbine visibility) that the viewshed analysis results which use a refraction coefficient of 0.13.
- WTG tower, blades, and nacelle use the BOEM and FAA required color RAL 9010. The base and platform use RAL 7023 in accordance with USCG regulations.
- *The number of WTGs visible from the KOP was determined by human verified computer generated counts performed in the 3D camera views considering screening resulting from vegetation, structures, curvature of the earth and refraction. This count may vary from the actual number of WTGs visible in the respective views due to masking completed during post processing which may include people, waves, boats, or other minor obstructions that appear in the photograph. Additionally, the WTG counts assumed the WTG blades are in the upright position whereas the photosimulations assume a random rotation pattern. Considering the largest WTG in the cumulative array, this could account for up to 236 ft. (72 m) in lost maximum height depending on the rotation position.
- The cone of view indicated on the Key Observation Point Context map indicates the horizontal extent of view only and does not indicate the extent of WTG visibility.
- The resolution of the cumulative photosimulations balances the size and usability of the documents with the need for high resolution to see distant project components. Similarly to human vision, very distant turbines may appear blurry or difficult to decipher due to resolution limitations.
- The Key Observation Point Context map considers screening by curvature of the earth, viewer height, and turbine height. Landscape screening features are not considered. Therefore, in this view, the number of visible turbines depicted on the map may not match the table due to the presence of landscape screening features.

Project	Year of Development	Max Blade Tip Height (feet)	Potential Number of WTGs & OSSs Visible from KOP*	Total Number of WTGs & OSSs in Project	Theoretical Distance to Nearest Visible WTG (miles)	Theoretical Distance to Furthest Visible WTG (miles)
Ocean Wind (OCS-A 0498)	2024-2025	906	111	111	13.9	24.6
Empire Wind (OCS-A 0512)	2023-2027	951	0	72	Not Visible	Not Visible
Empire Wind II (OCS-A 0512)	2025-2027	951	0	104	Not Visible	Not Visible
Skipjack (OCS-A 0519)	2024-2030	853	0	33	Not Visible	Not Visible
Garden State (OCS-A 0482)	2023-2030	853	66	80	45.3	53.7
US Wind (OCS-A 0489 and 0490)	2024	938	0	101	Not Visible	Not Visible
Atlantic Shores Offshore Wind North (OCS-A 0549)	2025-2030	1,047	164	164	16.2	33.2
Ocean Wind II (OCS-A 0532)	2026-2030	906	111	111	8.8	31.3
Mid-Atlantic Offshore Wind (OCS-A 0544)	by 2030	853	0	104	Not Visible	Not Visible
Ocean Wind East (OCS-A 0537)	by 2030	853	0	82	Not Visible	Not Visible
Attentive Energy (OCS-A 0538)	by 2030	853	0	101	Not Visible	Not Visible
Bight Wind Holdings (OCS-A 0539)	by 2030	853	11	148	50.3	53.0
Atlantic Shores Offshore Wind Bight (OCS-A 0541)	by 2030	853	95	95	41.4	50.9
Invenergy Wind Offshore (OCS-A 0542)	by 2030	853	70	99	43.9	53.0

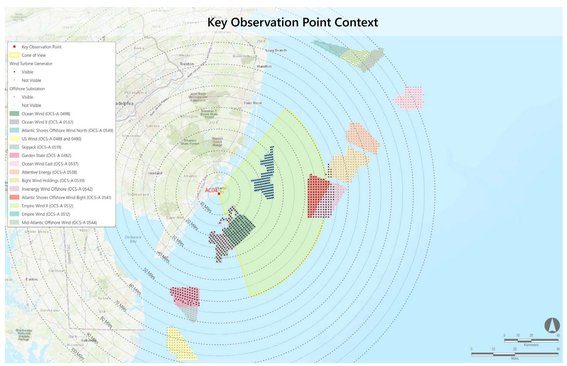

MATCH LINE AC04 PANO #2

ATLANTIC SHORES offshore wind

Appendix A: Atlantic Shores Offshore Wind Cumulative Photosimulations

AC04: Ocean Casino Resort - Sky Garden, Atlantic City, Atlantic County, New Jersey

Photosimulation (Panorama 1): Scenario 5: Atlantic Shores South without the construction of other foreseeable planned activities

Simulation Size: 66” in width by 29.3” in height. Images should be viewed from a distance of 18 inches in order to obtain the proper perspective.

This box should be exactly 1" long on the printed panorama

Notes:

- Photosimulation Size: 66” in width by 29.3” in height. Images should be viewed from 18 inches in order to obtain the proper perspective. For on-screen viewing, user should zoom in until the 1-inch scale equals exactly one inch when measured on the screen.
- Offshore Substation location and dimensions are based on preliminary publicly available project data. Projects for which this data is not currently available, WTGs are used for all foundation positions. OSS positions and dimensions considered in this photosimulation are subject to potential modification.
- WTG positions in the photosimulations are based on a refraction value of 7/6 or an approximate 0.14 coefficient derived from observations of the constructed Block Island Wind Farm. This refraction coefficient may yield more conservative visibility results (i.e. greater turbine visibility) that the viewshed analysis results which use a refraction coefficient of 0.13.
- WTG tower, blades, and nacelle use the BOEM and FAA required color RAL 9010. The base and platform use RAL 1023 in accordance with USCG regulations.
- *The number of WTGs visible from the KOP was determined by human verified computer generated counts performed in the 3D camera views considering screening resulting from vegetation, structures, curvature of the earth and refraction. This count may vary from the actual number of WTGs visible in the respective views due to masking completed during post processing which may include people, waves, boats, or other minor obstructions that appear in the photograph. Additionally, the WTG counts assumed the WTG blades are in the upright position whereas the photosimulations assume a random rotation pattern. Considering the largest WTG in the cumulative array, this could account for up to 236 ft. (72 m) in lost maximum height depending on the rotation position.
- The cone of view indicated on the Key Observation Point Context map indicates the horizontal extent of view only and does not indicate the extent of WTG visibility.
- The resolution of the cumulative photosimulations balances the size and usability of the documents with the need for high resolution to see distant project components. Similarly to human vision, very distant turbines may appear blurry or difficult to decipher due to resolution limitations.
- The Key Observation Point Context map considers screening by curvature of the earth, viewer height, and turbine height. Landscape screening features are not considered. Therefore, in this view, the number of visible turbines depicted on the map may not match the table due to the presence of landscape screening features.

Project	Year of Development	Max Blade Tip Height (feet)	Potential Number of WTGs & OSSs Visible from KOP*	Total Number of WTGs & OSSs in Project	Theoretical Distance to Nearest Visible WTG (miles)	Theoretical Distance to Furthest Visible WTG (miles)
Atlantic Shores Offshore Wind South (OCS-A 0499)	2023-2025	1,047	205	205	10.5	25.6

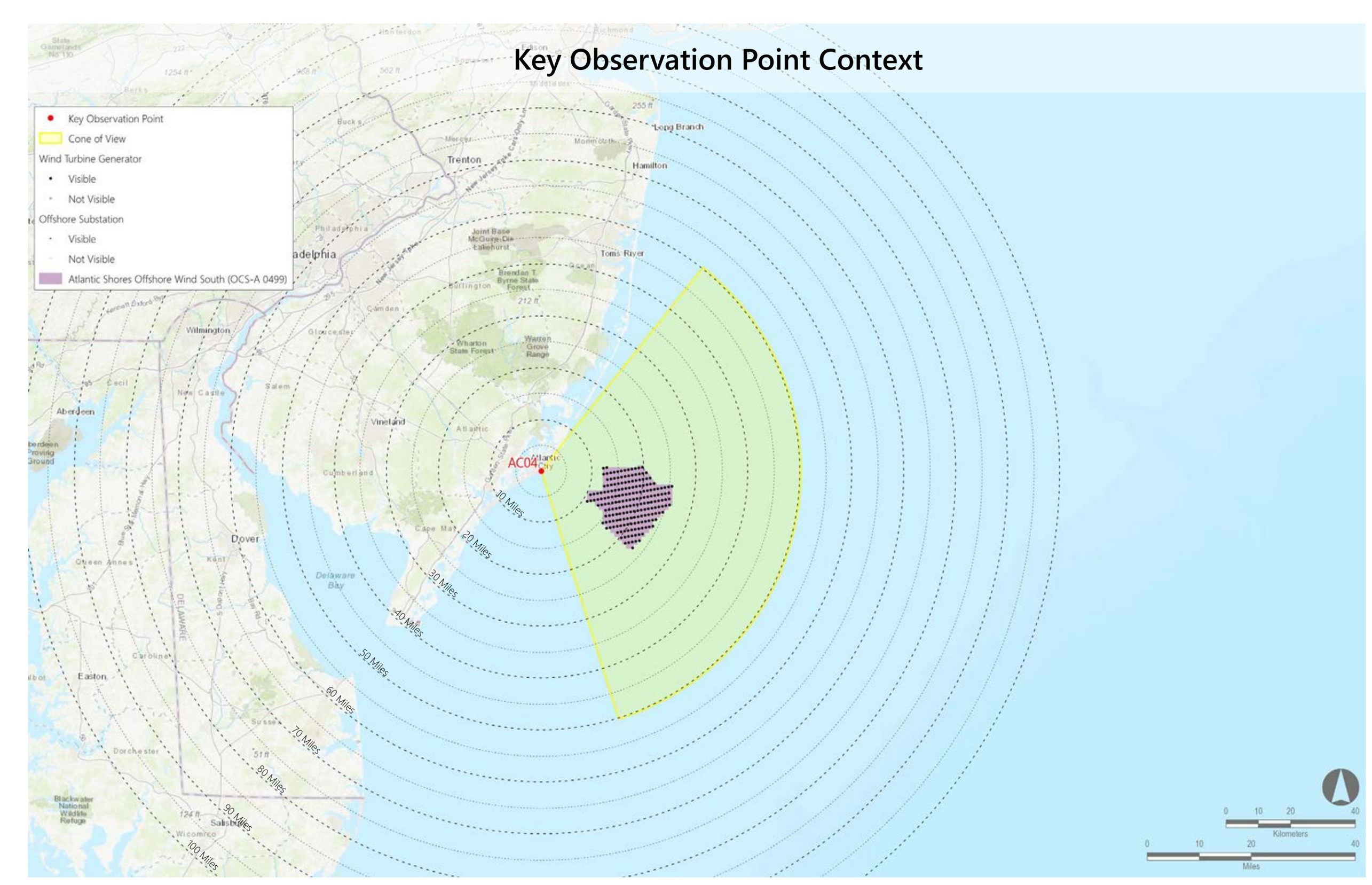

AC04: Ocean Casino Resort - Sky Garden, Atlantic City, Atlantic County, New Jersey

Environmental Data

Date Taken: 08/25/2022
Time: 10:43 AM
Temperature: 88°F
Humidity: 34%
Visibility*: 10+ miles
Wind Direction: Northwest
Wind Speed: 13 mph
Conditions Observed: Fair

Camera Information
Camera: Canon EOS 5D Mark IV
Resolution: 30.4 Megapixels
Lens Focal Length: 50 mm
Camera Height: 117.26 feet AMSL

Key Observation Point Information

County: Atlantic
Town: Atlantic City
State: New Jersey
Location: Ocean Casino Resort - Sky Deck
Latitude, Longitude: 39.36225°N, 74.41353°W
Direction of View (Center): East (100.9°)
Field of View: 124° x 55°

Visual Resources
Character Area: Atlantic City, Seascape (SCA)
User Group: Local Resident/Tourist
Visually Sensitive Resource: Atlantic City Beach

Key Observation Point Context

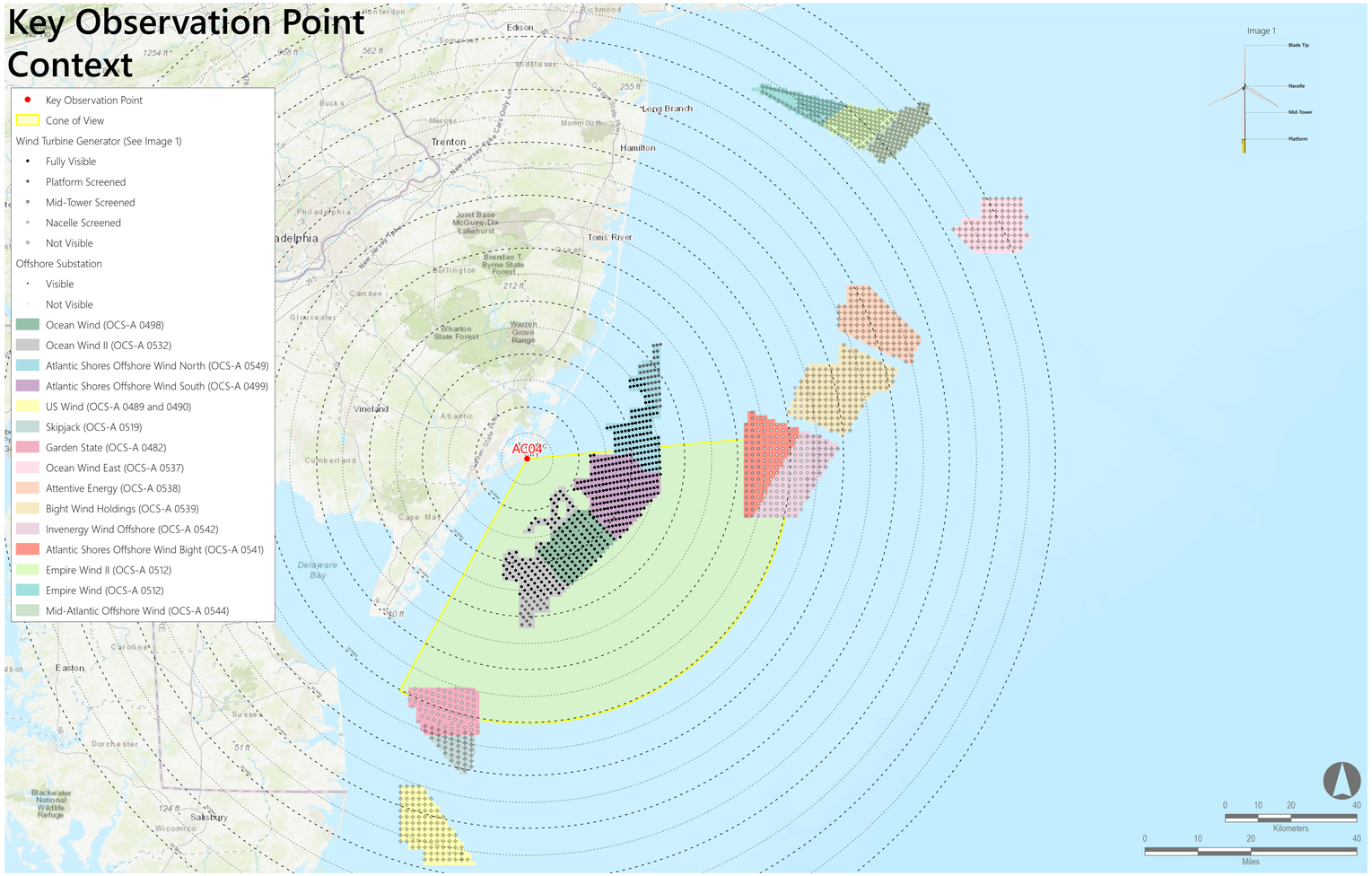

Reasonably Foreseeable Projects Represented in Photosimulation

		Project	Year of Development	Max Blade Tip Height (feet)	Potential Number of WTGs & OSSs Visible from KOP**	Total Number of WTGs & OSSs in Project	Theoretical Distance to Nearest Visible WTG (miles)	Theoretical Distance to Furthest Visible WTG (miles)
Scenario 5	Scenario 2	Atlantic Shores Offshore Wind South (OCS-A 0499)	2025-2027	1,047	205	205	10.5	25.6
Scenario 4	Scenario 1	Ocean Wind (OCS-A 0498)	2023-2025	906	111	111	13.9	24.6
		Empire Wind (OCS-A 0512)	2024-2025	951	0	72	Not Visible	Not Visible
		Empire Wind II (OCS-A 0512)	2023-2027	951	0	104	Not Visible	Not Visible
	Scenario 3	Skipjack (OCS-A 0519)	2024-2030	853	0	33	Not Visible	Not Visible
		Garden State (OCS-A 0482)	2023-2030	853	66	80	45.3	53.7
		US Wind (OCS-A 0489 and 0490)	2024	938	0	101	Not Visible	Not Visible
		Atlantic Shores Offshore Wind North (OCS-A 0549)	2025-2030	1,047	164	164	16.2	33.2
		Ocean Wind II (OCS-A 0532)	2026-2030	906	111	111	8.8	31.3
		Mid-Atlantic Offshore Wind (OCS-A 0544)	by 2030	853	0	104	Not Visible	Not Visible
		Ocean Wind East (OCS-A 0537)	by 2030	853	0	82	Not Visible	Not Visible
		Attentive Energy (OCS-A 0538)	by 2030	853	0	101	Not Visible	Not Visible
		Bight Wind Holdings (OCS-A 0539)	by 2030	853	11	148	50.3	53.0
		Atlantic Shores Offshore Wind Bight (OCS-A 0541)	by 2030	853	95	95	41.4	50.9
		Invenergy Wind Offshore (OCS-A 0542)	by 2030	853	70	99	43.9	53.0

Notes:
- Offshore Substation location and dimensions are based on preliminary publicly available project data. Projects for which this data is not currently available, WTGs are used for all foundation positions. OSS positions and dimensions considered in this photosimulation are subject to potential modification.
- *Historical meteorological data predicts visibility within a limit of 10 statute miles. However, visibility may extend beyond this distance. The photosimulations assume visibility extends to the limit of physical visibility (including a standard refraction index).
- WTG positions in the photosimulations are based on a refraction value of 7/6 or an approximate 0.14 coefficient derived from observations of the constructed Block Island Wind Farm. This refraction coefficient may yield more conservative visibility results (i.e. greater turbine visibility) that the viewshed analysis results which use a refraction coefficient of 0.13.
- **The number of WTGs visible from the KOP was determined by human verified computer generated counts performed in the 3D camera views considering screening resulting from vegetation, structures, curvature of the earth and refraction. This count may vary from the actual number of WTGs visible in the respective views due to masking completed during post processing which may include people, waves, boats, or other minor obstructions that appear in the photograph. Additionally, the WTG counts assumed the WTG blades are in the upright position whereas the photosimulations assume a random rotation pattern. Considering the largest WTG in the cumulative array, this could account for up to 236 ft. (72 m) in lost maximum height depending on the rotation position.
- The cone of view indicated on the Key Observation Point Context map indicates the horizontal extent of view only and does not indicate the extent of WTG visibility.
- The Key Observation Point Context map considers screening by curvature of the earth, viewer height, and turbine height. Landscape screening features are not considered. Therefore, in this view, the number of visible turbines depicted on the map may not match the table due to the presence of landscape screening features.

ATLANTIC SHORES offshore wind

MATCH LINE AC04 PANO #1

MATCH LINE AC04 PANO #1

ATLANTIC SHORES offshore wind

Appendix A: Atlantic Shores Offshore Wind Cumulative Photosimulations

AC04: Ocean Casino Resort - Sky Garden, Atlantic City, Atlantic County, New Jersey

Existing Conditions (Panorama 2)

Notes:

- Photosimulation Size: 66" in width by 29.3" in height. Images should be viewed from 18 inches in order to obtain the proper perspective. For on-screen viewing, user should zoom in until the 1-inch scale equals exactly one inch when measured on the screen.

Simulation Size: 66" in width by 29.3" in height. Images should be viewed from a distance of 18 inches in order to obtain the proper perspective.

This box should be exactly 1" long on the printed panorama

Key Observation Point Context

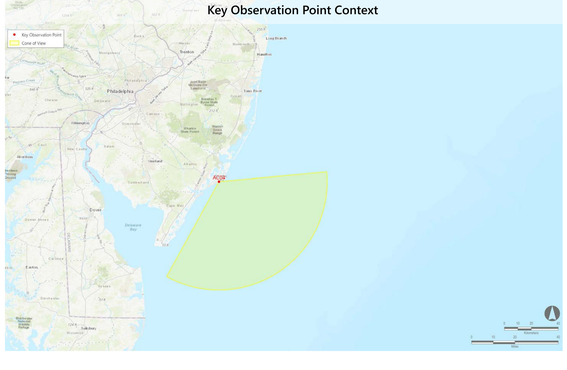

Key Observation Point Location

MATCH LINE AC04 PANO #1

MATCH LINE AC04 PANO #1

ATLANTIC SHORES offshore wind

Appendix A: Atlantic Shores Offshore Wind Cumulative Photosimulations

AC04: Ocean Casino Resort - Sky Garden, Atlantic City, Atlantic County, New Jersey

Photosimulation (Panorama 2): Scenario 1: 2023-2025 Project Construction (Ocean Wind, Empire Wind, Empire Wind II)

Simulation Size: 66" in width by 29.3" in height. Images should be viewed from a distance of 18 inches in order to obtain the proper perspective.

This box should be exactly 7" long on the printed panorama

Notes:

- Photosimulation Size: 66" in width by 29.3" in height. Images should be viewed from 18 inches in order to obtain the proper perspective. For on-screen viewing, user should zoom in until the 1-inch scale equals exactly one inch when measured on the screen.
- Offshore Substation location and dimensions are based on preliminary publicly available project data. Projects for which this data is not currently available, WTGs are used for all foundation positions. OSS positions and dimensions considered in this photosimulation are subject to potential modification.
- WTG positions in the photosimulations are based on a refraction value of 7/6 or an approximate 0.14 coefficient derived from observations of the constructed Block Island Wind Farm. This refraction coefficient may yield more conservative visibility results (i.e. greater turbine visibility) that the viewshed analysis results which use a refraction coefficient of 0.13.
- WTG tower, blades, and nacelle use the BOEM and FAA required color RAL 9010. The base and platform use RAL 1023 in accordance with USCG regulations.
- *The number of WTGs visible from the KOP was determined by human verified computer generated counts performed in the 3D camera views considering screening resulting from vegetation, structures, curvature of the earth and refraction. This count may vary from the actual number of WTGs visible in the respective views due to masking completed during post processing which may include people, waves, boats, or other minor obstructions that appear in the photograph. Additionally, the WTG counts assumed the WTG blades are in the upright position whereas the photosimulations assume a random rotation pattern. Considering the largest WTG in the cumulative array, this could account for up to 236 ft. (72 m) in lost maximum height depending on the rotation position.
- The cone of view indicated on the Key Observation Point Context map indicates the horizontal extent of view only and does not indicate the extent of WTG visibility.
- The resolution of the cumulative photosimulations balances the size and usability of the documents with the need for high resolution to see distant project components. Similarly to human vision, very distant turbines may appear blurry or difficult to decipher due to resolution limitations.
- The Key Observation Point Context map considers screening by curvature of the earth, viewer height, and turbine height. Landscape screening features are not considered. Therefore, in this view, the number of visible turbines depicted on the map may not match the table due to the presence of landscape screening features.

Project	Year of Development	Max Blade Tip Height (feet)	Potential Number of WTGs & OSSs Visible from KOP*	Total Number of WTGs & OSSs in Project	Theoretical Distance to Nearest Visible WTG (miles)	Theoretical Distance to Furthest Visible WTG (miles)
Ocean Wind (OCS-A 0498)	2024-2025	906	111	111	13.9	24.6
Empire Wind (OCS-A 0512)	2023-2027	951	0	72	Not Visible	Not Visible
Empire Wind II (OCS-A 0512)	2025-2027	951	0	104	Not Visible	Not Visible

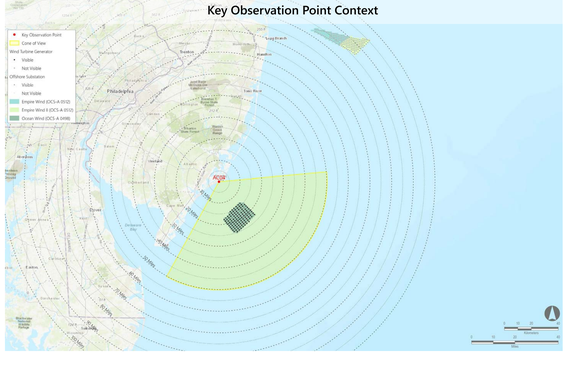

MATCH LINE AC04 PANO #1

ATLANTIC SHORES offshore wind

Appendix A: Atlantic Shores Offshore Wind Cumulative Photosimulations

AC04: Ocean Casino Resort - Sky Garden, Atlantic City, Atlantic County, New Jersey

Photosimulation (Panorama 2): Scenario 2: Atlantic Shores Construction (2025-2027) added to Scenario 1 (Ocean Wind, Empire Wind, Empire Wind II, Atlantic Shores South)

Simulation Size: 66" in width by 29.3" in height. Images should be viewed from a distance of 18 inches in order to obtain the proper perspective.

This box should be exactly 1" long on the printed panorama

Notes:

- Photosimulation Size: 66" in width by 29.3" in height. Images should be viewed from 18 inches in order to obtain the proper perspective. For on-screen viewing, user should zoom in until the 1-inch scale equals exactly one inch when measured on the screen.
- Offshore Substation location and dimensions are based on preliminary publicly available project data. Projects for which this data is not currently available, WTGs are used for all foundation positions. OSS positions and dimensions considered in this photosimulation are subject to potential modification.
- WTG positions in the photosimulations are based on a refraction value of 7/6 or an approximate 0.14 coefficient derived from observations of the constructed Block Island Wind Farm. This refraction coefficient may yield more conservative visibility results (i.e. greater turbine visibility) that the viewshed analysis results which use a refraction coefficient of 0.13.
- WTG tower, blades, and nacelle use the BOEM and FAA required color RAL 9010. The base and platform use RAL 1023 in accordance with USCG regulations.
- *The number of WTGs visible from the KOP was determined by human verified computer generated counts performed in the 3D camera views considering screening resulting from vegetation, structures, curvature of the earth and refraction. This count may vary from the actual number of WTGs visible in the respective views due to masking completed during post processing which may include people, waves, boats, or other minor obstructions that appear in the photograph. Additionally, the WTG counts assumed the WTG blades are in the upright position whereas the photosimulations assume a random rotation pattern. Considering the largest WTG in the cumulative array, this could account for up to 236 ft. (72 m) in lost maximum height depending on the rotation position.
- The cone of view indicated on the Key Observation Point Context map indicates the horizontal extent of view only and does not indicate the extent of WTG visibility.
- The resolution of the cumulative photosimulations balances the size and usability of the documents with the need for high resolution to see distant project components. Similarly to human vision, very distant turbines may appear blurry or difficult to decipher due to resolution limitations.
- The Key Observation Point Context map considers screening by curvature of the earth, viewer height, and turbine height. Landscape screening features are not considered. Therefore, in this view, the number of visible turbines depicted on the map may not match the table due to the presence of landscape screening features.

Project	Year of Development	Max Blade Tip Height (feet)	Potential Number of WTGs & OSSs Visible from KOP*	Total Number of WTGs & OSSs in Project	Theoretical Distance to Nearest Visible WTG (miles)	Theoretical Distance to Furthest Visible WTG (miles)
Atlantic Shores Offshore Wind South (OCS-A 0499)	2023-2025	1,047	205	205	10.5	25.6
Ocean Wind (OCS-A 0498)	2024-2025	906	111	111	13.9	24.6
Empire Wind (OCS-A 0512)	2023-2027	951	0	72	Not Visible	Not Visible
Empire Wind II (OCS-A 0512)	2025-2027	951	0	104	Not Visible	Not Visible

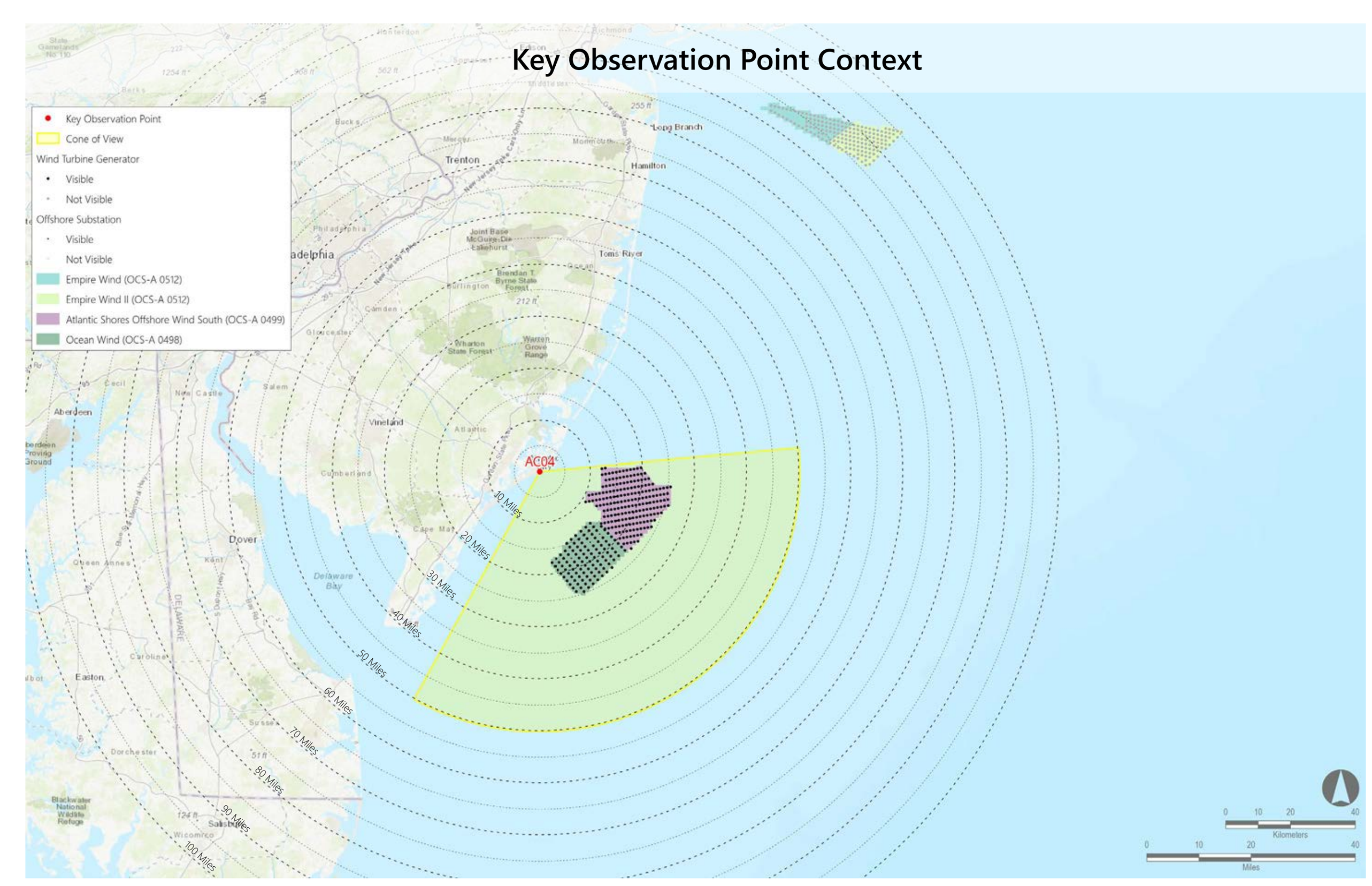

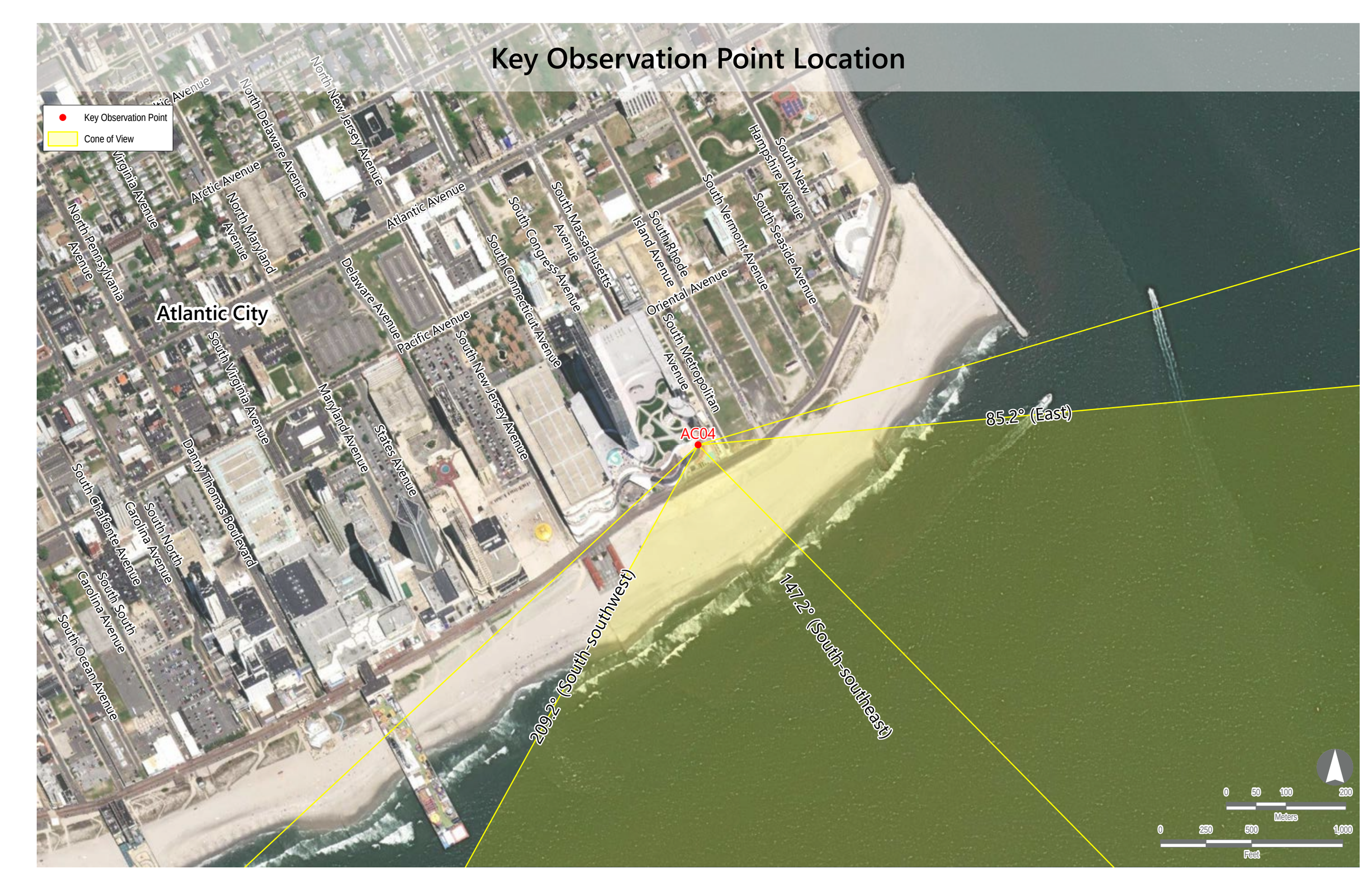

MATCH LINE AC04 PANO #1

ATLANTIC SHORES offshore wind

Appendix A: Atlantic Shores Offshore Wind Cumulative Photosimulations

AC04: Ocean Casino Resort - Sky Garden, Atlantic City, Atlantic County, New Jersey

Photosimulation (Panorama 2): Scenario 3: 2024-2030 Project construction added after the construction of Atlantic Shores South (Full Lease Build-out Including Atlantic Shores South)

Simulation Size: 66" in width by 29.3" in height. Images should be viewed from a distance of 18 inches in order to obtain the proper perspective.

This box should be exactly 7" long on the printed panorama

Notes:

- Photosimulation Size: 66" in width by 29.3" in height. Images should be viewed from 18 inches in order to obtain the proper perspective. For on-screen viewing, user should zoom in until the 1-inch scale equals exactly one inch when measured on the screen.
- Offshore Substation location and dimensions are based on preliminary publicly available project data. Projects for which this data is not currently available, WTGs are used for all foundation positions. OSS positions and dimensions considered in this photosimulation are subject to potential modification.
- WTG positions in the photosimulations are based on a refraction value of 7/6 or an approximate 0.14 coefficient derived from observations of the constructed Block Island Wind Farm. This refraction coefficient may yield more conservative visibility results (i.e. greater turbine visibility) that the viewshed analysis results which use a refraction coefficient of 0.13.
- WTG tower, blades, and nacelle use the BOEM and FAA required color RAL 9010. The base and platform use RAL 1023 in accordance with USCG regulations.
- *The number of WTGs visible from the KOP* was determined by human verified computer generated counts performed in the 3D camera views considering screening resulting from vegetation, structures, curvature of the earth and refraction. This count may vary from the actual number of WTGs visible in the respective views due to masking completed during post processing which may include people, waves, boats, or other minor obstructions that appear in the photograph. Additionally, the WTG counts assumed the WTG blades are in the upright position whereas the photosimulations assume a random rotation pattern. Considering the largest WTG in the cumulative array, this could account for up to 236 ft. (72 m) in lost maximum height depending on the rotation position.
- The cone of view indicated on the Key Observation Point Context map indicates the horizontal extent of view only and does not indicate the extent of WTG visibility.
- The resolution of the cumulative photosimulations balances the size and usability of the documents with the need for high resolution to see distant project components. Similarly to human vision, very distant turbines may appear blurry or difficult to decipher due to resolution limitations.
- The Key Observation Point Context map considers screening by curvature of the earth, viewer height, and turbine height. Landscape screening features are not considered. Therefore, in this view, the number of visible turbines depicted on the map may not match the table due to the presence of landscape screening features.

Project	Year of Development	Max Blade Tip Height (feet)	Potential Number of WTGs & OSSs Visible from KOP*	Total Number of WTGs & OSSs in Project	Theoretical Distance to Nearest Visible WTG (miles)	Theoretical Distance to Furthest Visible WTG (miles)
Atlantic Shores Offshore Wind South (OCS-A 0499)	2023-2025	1,047	205	205	10.5	25.6
Ocean Wind (OCS-A 0498)	2024-2025	906	111	111	13.9	24.6
Empire Wind (OCS-A 0512)	2023-2027	951	0	72	Not Visible	Not Visible
Empire Wind II (OCS-A 0512)	2025-2027	951	0	104	Not Visible	Not Visible
Skipjack (OCS-A 0519)	2024-2030	853	0	33	Not Visible	Not Visible
Garden State (OCS-A 0482)	2023-2030	853	66	80	45.3	53.7
US Wind (OCS-A 0489 and 0490)	2024	938	0	101	Not Visible	Not Visible
Atlantic Shores Offshore Wind North (OCS-A 0549)	2025-2030	1,047	164	164	16.2	33.2
Ocean Wind II (OCS-A 0532)	2026-2030	906	111	111	8.8	31.3
Mid-Atlantic Offshore Wind (OCS-A 0544)	by 2030	853	0	104	Not Visible	Not Visible
Ocean Wind East (OCS-A 0537)	by 2030	853	0	82	Not Visible	Not Visible
Attentive Energy (OCS-A 0538)	by 2030	853	0	101	Not Visible	Not Visible
Bight Wind Holdings (OCS-A 0539)	by 2030	853	11	148	50.3	53.0
Atlantic Shores Offshore Wind Bight (OCS-A 0541)	by 2030	853	95	95	41.4	50.9
Invenergy Wind Offshore (OCS-A 0542)	by 2030	853	70	99	43.9	53.0

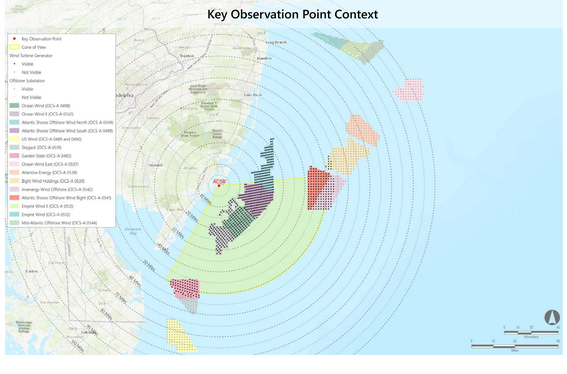

MATCH LINE AC04 PANO #1

ATLANTIC SHORES offshore wind

Appendix A: Atlantic Shores Offshore Wind Cumulative Photosimulations

AC04: Ocean Casino Resort - Sky Garden, Atlantic City, Atlantic County, New Jersey

Photosimulation (Panorama 2): Scenario 4: Full buildout of all lease areas without Atlantic Shores South

Simulation Size: 66" in width by 29.3" in height. Images should be viewed from a distance of 18 inches in order to obtain the proper perspective.

This box should be exactly 7" long on the printed panorama

Notes:

- Photosimulation Size: 66" in width by 29.3" in height. Images should be viewed from 18 inches in order to obtain the proper perspective. For on-screen viewing, user should zoom in until the 1-inch scale equals exactly one inch when measured on the screen.
- Offshore Substation location and dimensions are based on preliminary publicly available project data. Projects for which this data is not currently available, WTGs are used for all foundation positions. OSS positions and dimensions considered in this photosimulation are subject to potential modification.
- WTG positions in the photosimulations are based on a refraction value of 7/6 or an approximate 0.14 coefficient derived from observations of the constructed Block Island Wind Farm. This refraction coefficient may yield more conservative visibility results (i.e. greater turbine visibility) that the viewshed analysis results which use a refraction coefficient of 0.13.
- WTG tower, blades, and nacelle use the BOEM and FAA required color RAL 9010. The base and platform use RAL 1023 in accordance with USCG regulations.
- *The number of WTGs visible from the KOP was determined by human verified computer generated counts performed in the 3D camera views considering screening resulting from vegetation, structures, curvature of the earth and refraction. This count may vary from the actual number of WTGs visible in the respective views due to masking completed during post processing which may include people, waves, boats, or other minor obstructions that appear in the photograph. Additionally, the WTG counts assumed the WTG blades are in the upright position whereas the photosimulations assume a random rotation pattern. Considering the largest WTG in the cumulative array, this could account for up to 236 ft. (72 m) in lost maximum height depending on the rotation position.
- The cone of view indicated on the Key Observation Point Context map indicates the horizontal extent of view only and does not indicate the extent of WTG visibility.
- The resolution of the cumulative photosimulations balances the size and usability of the documents with the need for high resolution to see distant project components. Similarly to human vision, very distant turbines may appear blurry or difficult to decipher due to resolution limitations.
- The Key Observation Point Context map considers screening by curvature of the earth, viewer height, and turbine height. Landscape screening features are not considered. Therefore, in this view, the number of visible turbines depicted on the map may not match the table due to the presence of landscape screening features.

Project	Year of Development	Max Blade Tip Height (feet)	Potential Number of WTGs & OSSs Visible from KOP*	Total Number of WTGs & OSSs in Project	Theoretical Distance to Nearest Visible WTG (miles)	Theoretical Distance to Furthest Visible WTG (miles)
Ocean Wind (OCS-A 0498)	2024-2025	906	111	111	13.9	24.6
Empire Wind (OCS-A 0512)	2023-2027	951	0	72	Not Visible	Not Visible
Empire Wind II (OCS-A 0512)	2025-2027	951	0	104	Not Visible	Not Visible
Skipjack (OCS-A 0519)	2024-2030	853	0	33	Not Visible	Not Visible
Garden State (OCS-A 0482)	2023-2030	853	66	80	45.3	53.7
US Wind (OCS-A 0489 and 0490)	2024	938	0	101	Not Visible	Not Visible
Atlantic Shores Offshore Wind North (OCS-A 0549)	2025-2030	1,047	164	164	16.2	33.2
Ocean Wind II (OCS-A 0532)	2026-2030	906	111	111	8.8	31.3
Mid-Atlantic Offshore Wind (OCS-A 0544)	by 2030	853	0	104	Not Visible	Not Visible
Ocean Wind East (OCS-A 0537)	by 2030	853	0	82	Not Visible	Not Visible
Attentive Energy (OCS-A 0538)	by 2030	853	0	101	Not Visible	Not Visible
Bight Wind Holdings (OCS-A 0539)	by 2030	853	11	148	50.3	53.0
Atlantic Shores Offshore Wind Bight (OCS-A 0541)	by 2030	853	95	95	41.4	50.9
Invenergy Wind Offshore (OCS-A 0542)	by 2030	853	70	99	43.9	53.0

Key Observation Point Context

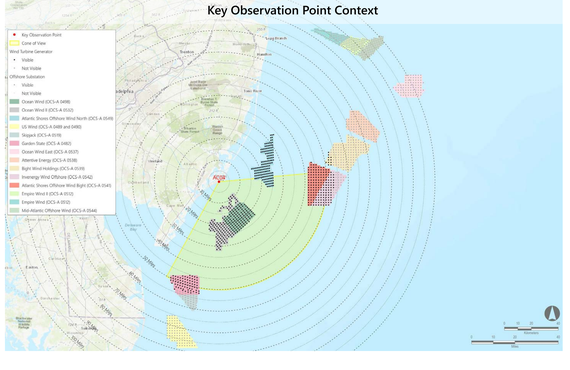

Key Observation Point Location

MATCH LINE AC04 PANO #1

ATLANTIC SHORES offshore wind

Appendix A: Atlantic Shores Offshore Wind Cumulative Photosimulations

AC04: Ocean Casino Resort - Sky Garden, Atlantic City, Atlantic County, New Jersey

Photosimulation (Panorama 2): Scenario 5: Atlantic Shores South without the construction of other foreseeable planned activities

Simulation Size: 66" in width by 29.3" in height. Images should be viewed from a distance of 18 inches in order to obtain the proper perspective.

This box should be exactly 7" long on the printed panorama

Notes:

- Photosimulation Size: 66" in width by 29.3" in height. Images should be viewed from 18 inches in order to obtain the proper perspective. For on-screen viewing, user should zoom in until the 1-inch scale equals exactly one inch when measured on the screen.
- Offshore Substation location and dimensions are based on preliminary publicly available project data. Projects for which this data is not currently available, WTGs are used for all foundation positions. OSS positions and dimensions considered in this photosimulation are subject to potential modification.
- WTG positions in the photosimulations are based on a refraction value of 7/6 or an approximate 0.14 coefficient derived from observations of the constructed Block Island Wind Farm. This refraction coefficient may yield more conservative visibility results (i.e. greater turbine visibility) that the viewshed analysis results which use a refraction coefficient of 0.13.
- WTG tower, blades, and nacelle use the BOEM and FAA required color RAL 9010. The base and platform use RAL 1023 in accordance with USCG regulations.
- *The number of WTGs visible from the KOP was determined by human verified computer generated counts performed in the 3D camera views considering screening resulting from vegetation, structures, curvature of the earth and refraction. This count may vary from the actual number of WTGs visible in the respective views due to masking completed during post processing which may include people, waves, boats, or other minor obstructions that appear in the photograph. Additionally, the WTG counts assumed the WTG blades are in the upright position whereas the photosimulations assume a random rotation pattern. Considering the largest WTG in the cumulative array, this could account for up to 236 ft. (72 m) in lost maximum height depending on the rotation position.
- The cone of view indicated on the Key Observation Point Context map indicates the horizontal extent of view only and does not indicate the extent of WTG visibility.
- The resolution of the cumulative photosimulations balances the size and usability of the documents with the need for high resolution to see distant project components. Similarly to human vision, very distant turbines may appear blurry or difficult to decipher due to resolution limitations.
- The Key Observation Point Context map considers screening by curvature of the earth, viewer height, and turbine height. Landscape screening features are not considered. Therefore, in this view, the number of visible turbines depicted on the map may not match the table due to the presence of landscape screening features.

Project	Year of Development	Max Blade Tip Height (feet)	Potential Number of WTGs & OSSs Visible from KOP*	Total Number of WTGs & OSSs in Project	Theoretical Distance to Nearest Visible WTG (miles)	Theoretical Distance to Furthest Visible WTG (miles)
Atlantic Shores Offshore Wind South (OCS-A 0499)	2023-2025	1,047	205	205	10.5	25.6

Key Observation Point Context

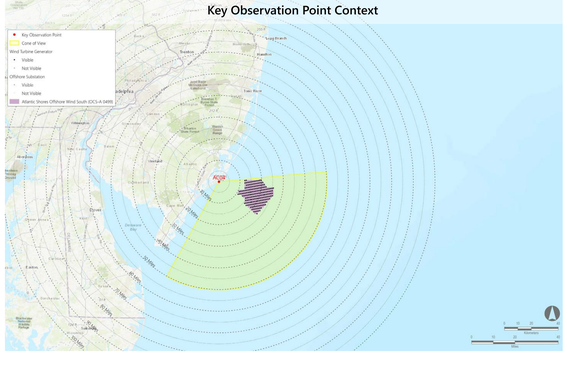

Key Observation Point Location

AC04 Night: Ocean Casino Resort - Sky Garden, Atlantic City, Atlantic County, New Jersey

Environmental Data

Date Taken: 08/25/2022
Time: 10:43 AM
Temperature: 88°F
Humidity: 34%
Visibility*: 10+ miles
Wind Direction: Northwest
Wind Speed: 13 mph
Conditions Observed: Fair

Camera Information
Camera: Canon EOS 5D Mark IV
Resolution: 30.4 Megapixels
Lens Focal Length: 50 mm
Camera Height: 117.26 feet AMSL

Key Observation Point Information

County: Atlantic
Town: Atlantic City
State: New Jersey
Location: Ocean Casino Resort - Sky Deck
Latitude, Longitude: 39.36225°N, 74.41353°W
Direction of View (Center): East (100.9°)
Field of View: 124° x 55°

Visual Resources
Character Area: Atlantic City, Seascape (SCA)
User Group: Local Resident/Tourist
Visually Sensitive Resource: Atlantic City Beach

Key Observation Point Context

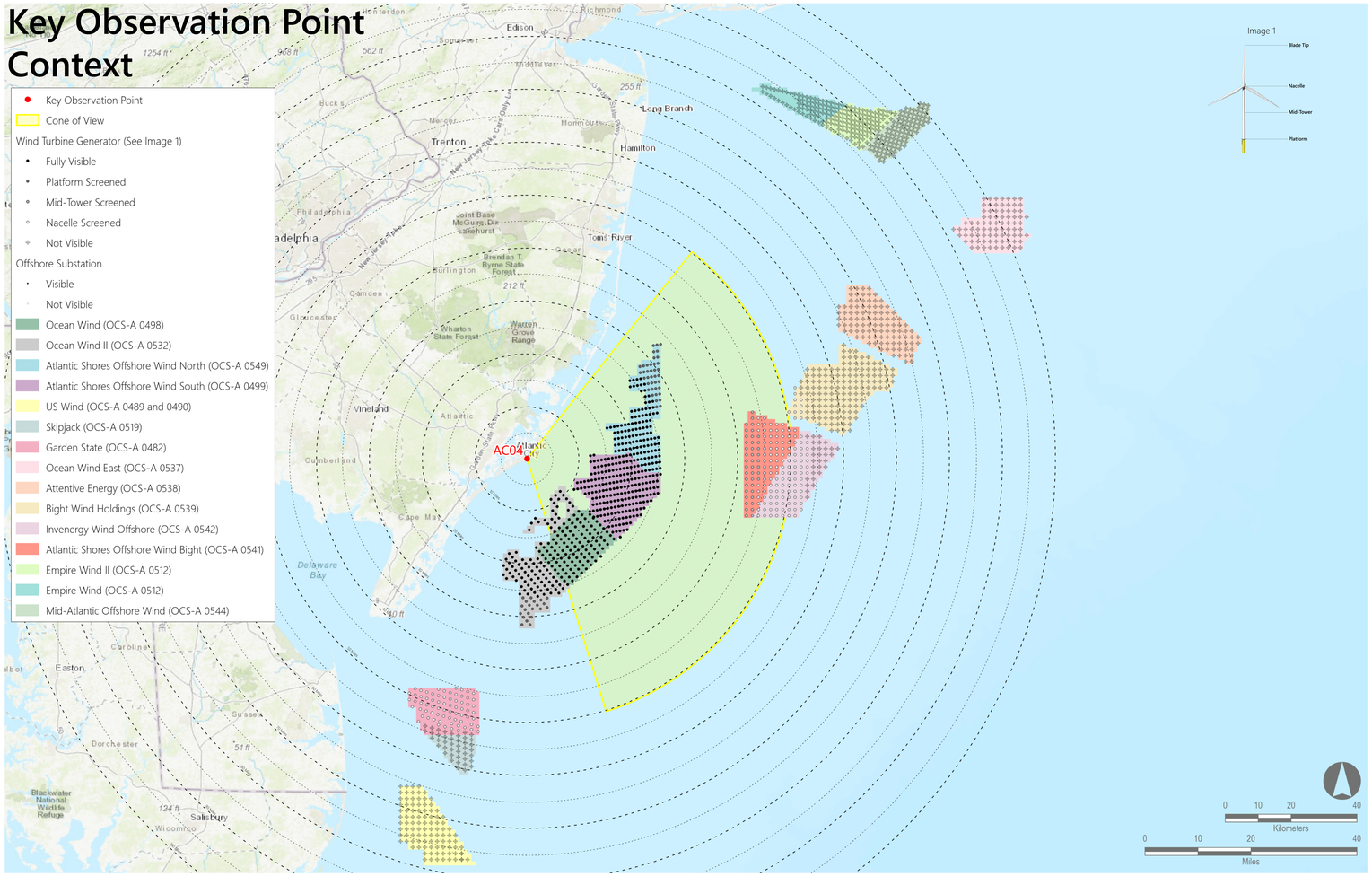

Reasonably Foreseeable Projects Represented in Photosimulation

		Project	Year of Development	Max Blade Tip Height (feet)	Potential Number of WTGs & OSSs Visible from KOP**	Total Number of WTGs & OSSs in Project	Theoretical Distance to Nearest Visible WTG (miles)	Theoretical Distance to Furthest Visible WTG (miles)
Scenario 5	Scenario 2	Atlantic Shores Offshore Wind South (OCS-A 0499)	2025-2027	1,047	205	205	10.5	25.6
Scenario 4	Scenario 1	Ocean Wind (OCS-A 0498)	2023-2025	906	111	111	13.9	24.6
		Empire Wind (OCS-A 0512)	2024-2025	951	0	72	Not Visible	Not Visible
		Empire Wind II (OCS-A 0512)	2023-2027	951	0	104	Not Visible	Not Visible
	Scenario 3	Skipjack (OCS-A 0519)	2024-2030	853	0	33	Not Visible	Not Visible
		Garden State (OCS-A 0482)	2023-2030	853	0	80	Not Visible	Not Visible
		US Wind (OCS-A 0489 and 0490)	2024	938	0	101	Not Visible	Not Visible
		Atlantic Shores Offshore Wind North (OCS-A 0549)	2025-2030	1,047	164	164	16.2	33.2
		Ocean Wind II (OCS-A 0532)	2026-2030	906	111	111	8.8	31.3
		Mid-Atlantic Offshore Wind (OCS-A 0544)	by 2030	853	0	104	Not Visible	Not Visible
		Ocean Wind East (OCS-A 0537)	by 2030	853	0	82	Not Visible	Not Visible
		Attentive Energy (OCS-A 0538)	by 2030	853	0	101	Not Visible	Not Visible
		Bight Wind Holdings (OCS-A 0539)	by 2030	853	0	148	Not Visible	Not Visible
		Atlantic Shores Offshore Wind Bight (OCS-A 0541)	by 2030	853	56	95	41.4	50.9
		Invenergy Wind Offshore (OCS-A 0542)	by 2030	853	1	99	43.9	53.0

Notes:
- Offshore Substation location and dimensions are based on preliminary publicly available project data. Projects for which this data is not currently available, WTGs are used for all foundation positions. OSS positions and dimensions considered in this photosimulation are subject to potential modification.
- *Historical meteorological data predicts visibility within a limit of 10 statute miles. However, visibility may extend beyond this distance. The photosimulations assume visibility extends to the limit of physical visibility (including a standard refraction index).
- WTG positions in the photosimulations are based on a refraction value of 7/6 or an approximate 0.14 coefficient derived from observations of the constructed Block Island Wind Farm. This refraction coefficient may yield more conservative visibility results (i.e. greater turbine visibility) that the viewshed analysis results which use a refraction coefficient of 0.13.
- **The number of WTGs visible from the KOP was determined by human verified computer generated counts performed in the 3D camera views considering screening resulting from vegetation, structures, curvature of the earth and refraction. This count may vary from the actual number of WTGs visible in the respective views due to masking completed during post processing which may include people, waves, boats, or other minor obstructions that appear in the photograph. Additionally, the WTG counts assumed the WTG blades are in the upright position whereas the photosimulations assume a random rotation pattern. Considering the largest WTG in the cumulative array, this could account for up to 236 ft. (72 m) in lost maximum height depending on the rotation position.
- The cone of view indicated on the Key Observation Point Context map indicates the horizontal extent of view only and does not indicate the extent of WTG visibility.
- The Key Observation Point Context map considers screening by curvature of the earth, viewer height, and turbine height. Landscape screening features are not considered. Therefore, in this view, the number of visible turbines depicted on the map may not match the table due to the presence of landscape screening features.
- Nighttime photosimulations are digitally adjusted from daytime photographs. Nighttime photographs captured at each represented KOP inform the presence or lack of existing light sources.

ATLANTIC SHORES offshore wind

MATCH LINE AC04 PANO #2

ATLANTIC SHORES offshore wind

Appendix A: Atlantic Shores Offshore Wind Cumulative Photosimulations

AC04 Night: Ocean Casino Resort - Sky Garden, Atlantic City, Atlantic County, New Jersey

Existing Conditions (Panorama 1)

Simulation Size: 66" in width by 29.3" in height. Images should be viewed from a distance of 18 inches in order to obtain the proper perspective.

This box should measure 3" long on the printed panorama

Notes:

- Photosimulation Size: 66" in width by 29.3" in height. Images should be viewed from 18 inches in order to obtain the proper perspective. For on-screen viewing, user should zoom in until the 1-inch scale equals exactly one inch when measured on the screen.
- Nighttime photosimulations are digitally adjusted from daytime photographs. Nighttime photographs captured at each represented KOP inform the presence or lack of existing light sources.

Key Observation Point Context

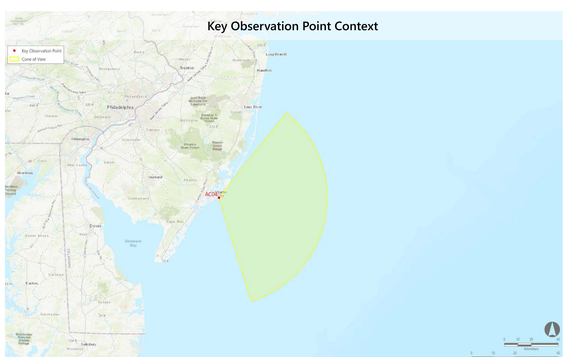

Key Observation Point Location

MATCH LINE AC04 PANO #2

ATLANTIC SHORES offshore wind

Appendix A: Atlantic Shores Offshore Wind Cumulative Photosimulations

AC04 Night: Ocean Casino Resort - Sky Garden, Atlantic City, Atlantic County, New Jersey

Photosimulation (Panorama 1): Scenario 1: 2023-2025 Project Construction (Ocean Wind, Empire Wind, Empire Wind II)

Simulation Size: 66" in width by 29.3" in height. Images should be viewed from a distance of 18 inches in order to obtain the proper perspective.

This box should be exactly 1" long on the printed panorama

Notes:

- Photosimulation Size: 66" in width by 29.3" in height. Images should be viewed from 18 inches in order to obtain the proper perspective. For on-screen viewing, user should zoom in until the 1-inch scale equals exactly one inch when measured on the screen.
- Offshore Substation location and dimensions are based on preliminary publicly available project data. Projects for which this data is not currently available, WTGs are used for all foundation positions. OSS positions and dimensions considered in this photosimulation are subject to potential modification.
- WTG positions in the photosimulations are based on a refraction value of 7/6 or an approximate 0.14 coefficient derived from observations of the constructed Block Island Wind Farm. This refraction coefficient may yield more conservative visibility results (i.e. greater turbine visibility) that the viewshed analysis results which use a refraction coefficient of 0.13.
- WTG tower, blades, and nacelle use the BOEM and FAA required color RAL 9010. The base and platform use RAL 1023 in accordance with USCG regulations.
- *The number of WTGs visible from the KOP was determined by human verified computer generated counts performed in the 3D camera views considering screening resulting from vegetation, structures, curvature of the earth and refraction. This count may vary from the actual number of WTGs visible in the respective views due to masking completed during post processing which may include people, waves, boats, or other minor obstructions that appear in the photograph. Additionally, the WTG counts assumed the WTG blades are in the upright position whereas the photosimulations assume a random rotation pattern. Considering the largest WTG in the cumulative array, this could account for up to 236 ft. (72 m) in lost maximum height depending on the rotation position.
- The cone of view indicated on the Key Observation Point Context map indicates the horizontal extent of view only and does not indicate the extent of WTG visibility.
- The resolution of the cumulative photosimulations balances the size and usability of the documents with the need for high resolution to see distant project components. Similarly to human vision, very distant turbines may appear blurry or difficult to decipher due to resolution limitations.
- The Key Observation Point Context map considers screening by curvature of the earth, viewer height, and turbine height. Landscape screening features are not considered. Therefore, in this view, the number of visible turbines depicted on the map may not match the table due to the presence of landscape screening features.
- Nighttime photosimulations are digitally adjusted from daytime photographs. Nighttime photographs captured at each represented KOP inform the presence or lack of existing light sources.

Project	Year of Development	Max Blade Tip Height (feet)	Potential Number of WTGs & OSSs Visible from KOP*	Total Number of WTGs & OSSs in Project	Theoretical Distance to Nearest Visible WTG (miles)	Theoretical Distance to Furthest Visible WTG (miles)
Ocean Wind (OCS-A 0498)	2024-2025	906	111	111	13.9	24.6
Empire Wind (OCS-A 0512)	2023-2027	951	0	72	Not Visible	Not Visible
Empire Wind II (OCS-A 0512)	2025-2027	951	0	104	Not Visible	Not Visible

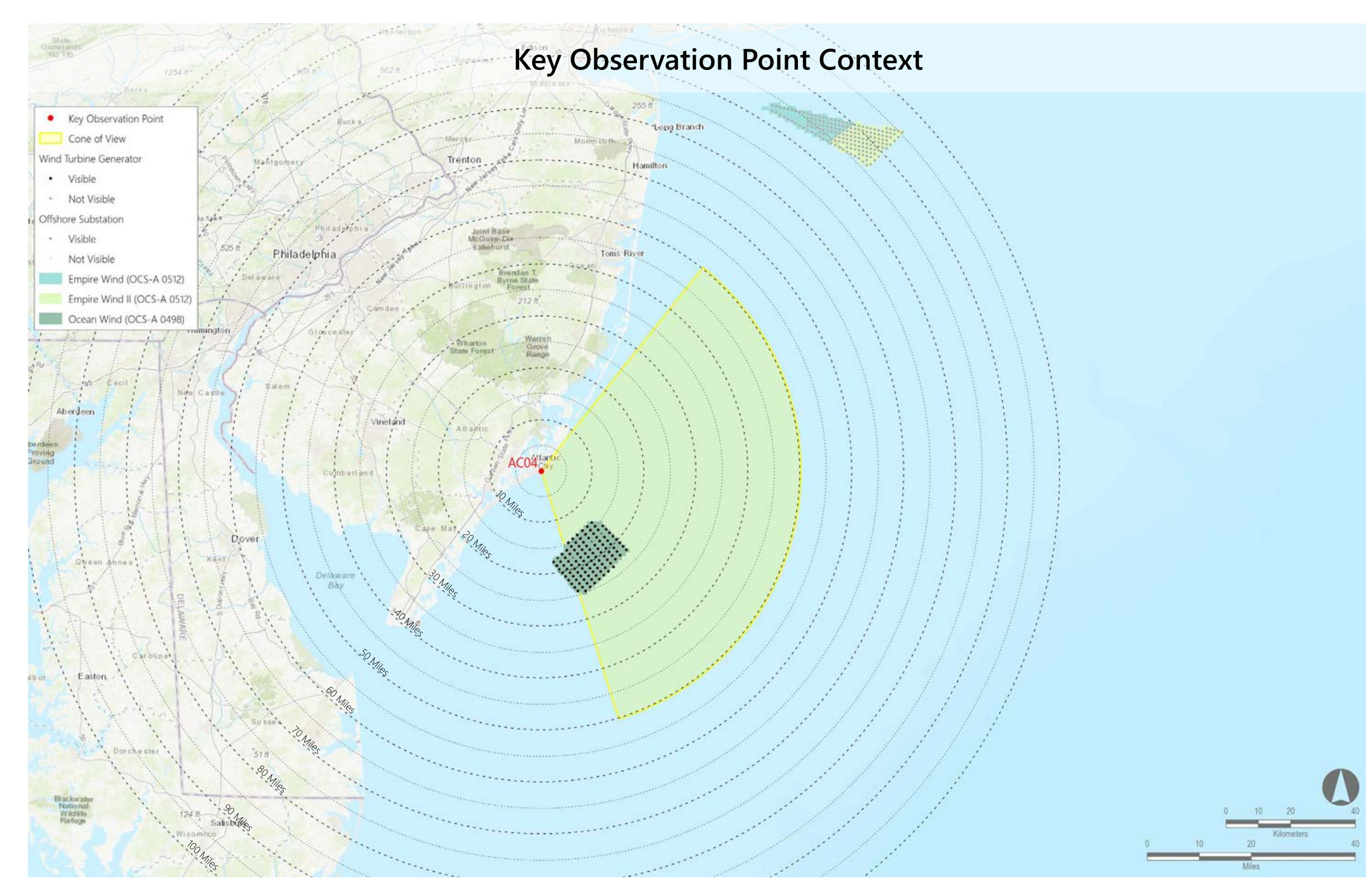

MATCH LINE AC04 PANO #2

ATLANTIC SHORES offshore wind

Appendix A: Atlantic Shores Offshore Wind Cumulative Photosimulations

AC04 Night: Ocean Casino Resort - Sky Garden, Atlantic City, Atlantic County, New Jersey

Photosimulation (Panorama 1): Scenario 2: Atlantic Shores Construction (2025-2027) added to Scenario 1 (Ocean Wind, Empire Wind, Empire Wind II, Atlantic Shores South)

Simulation Size: 66" in width by 29.3" in height. Images should be viewed from a distance of 18 inches in order to obtain the proper perspective.

This box should be exactly 1" long on the printed panorama

Notes:

- Photosimulation Size: 66" in width by 29.3" in height. Images should be viewed from 18 inches in order to obtain the proper perspective. For on-screen viewing, user should zoom in until the 1-inch scale equals exactly one inch when measured on the screen.
- Offshore Substation location and dimensions are based on preliminary publicly available project data. Projects for which this data is not currently available, WTGs are used for all foundation positions. OSS positions and dimensions considered in this photosimulation are subject to potential modification.
- WTG positions in the photosimulations are based on a refraction value of 7/6 or an approximate 0.14 coefficient derived from observations of the constructed Block Island Wind Farm. This refraction coefficient may yield more conservative visibility results (i.e. greater turbine visibility) that the viewshed analysis results which use a refraction coefficient of 0.13.
- WTG tower, blades, and nacelle use the BOEM and FAA required color RAL 9010. The base and platform use RAL 1023 in accordance with USCG regulations.
- *The number of WTGs visible from the KOP was determined by human verified computer generated counts performed in the 3D camera views considering screening resulting from vegetation, structures, curvature of the earth and refraction. This count may vary from the actual number of WTGs visible in the respective views due to masking completed during post processing which may include people, waves, boats, or other minor obstructions that appear in the photograph. Additionally, the WTG counts assumed the WTG blades are in the upright position whereas the photosimulations assume a random rotation pattern. Considering the largest WTG in the cumulative array, this could account for up to 236 ft. (72 m) in lost maximum height depending on the rotation position.
- The cone of view indicated on the Key Observation Point Context map indicates the horizontal extent of view only and does not indicate the extent of WTG visibility.
- The resolution of the cumulative photosimulations balances the size and usability of the documents with the need for high resolution to see distant project components. Similarly to human vision, very distant turbines may appear blurry or difficult to decipher due to resolution limitations.
- The Key Observation Point Context map considers screening by curvature of the earth, viewer height, and turbine height. Landscape screening features are not considered. Therefore, in this view, the number of visible turbines depicted on the map may not match the table due to the presence of landscape screening features.
- Nighttime photosimulations are digitally adjusted from daytime photographs. Nighttime photographs captured at each represented KOP inform the presence or lack of existing light sources.

Project	Year of Development	Max Blade Tip Height (feet)	Potential Number of WTGs & OSSs Visible from KOP*	Total Number of WTGs & OSSs in Project	Theoretical Distance to Nearest Visible WTG (miles)	Theoretical Distance to Furthest Visible WTG (miles)
Atlantic Shores Offshore Wind South (OCS-A 0499)	2023-2025	1,047	205	205	10.5	25.6
Ocean Wind (OCS-A 0498)	2024-2025	906	111	111	13.9	24.6
Empire Wind (OCS-A 0512)	2023-2027	951	0	72	Not Visible	Not Visible
Empire Wind II (OCS-A 0512)	2025-2027	951	0	104	Not Visible	Not Visible

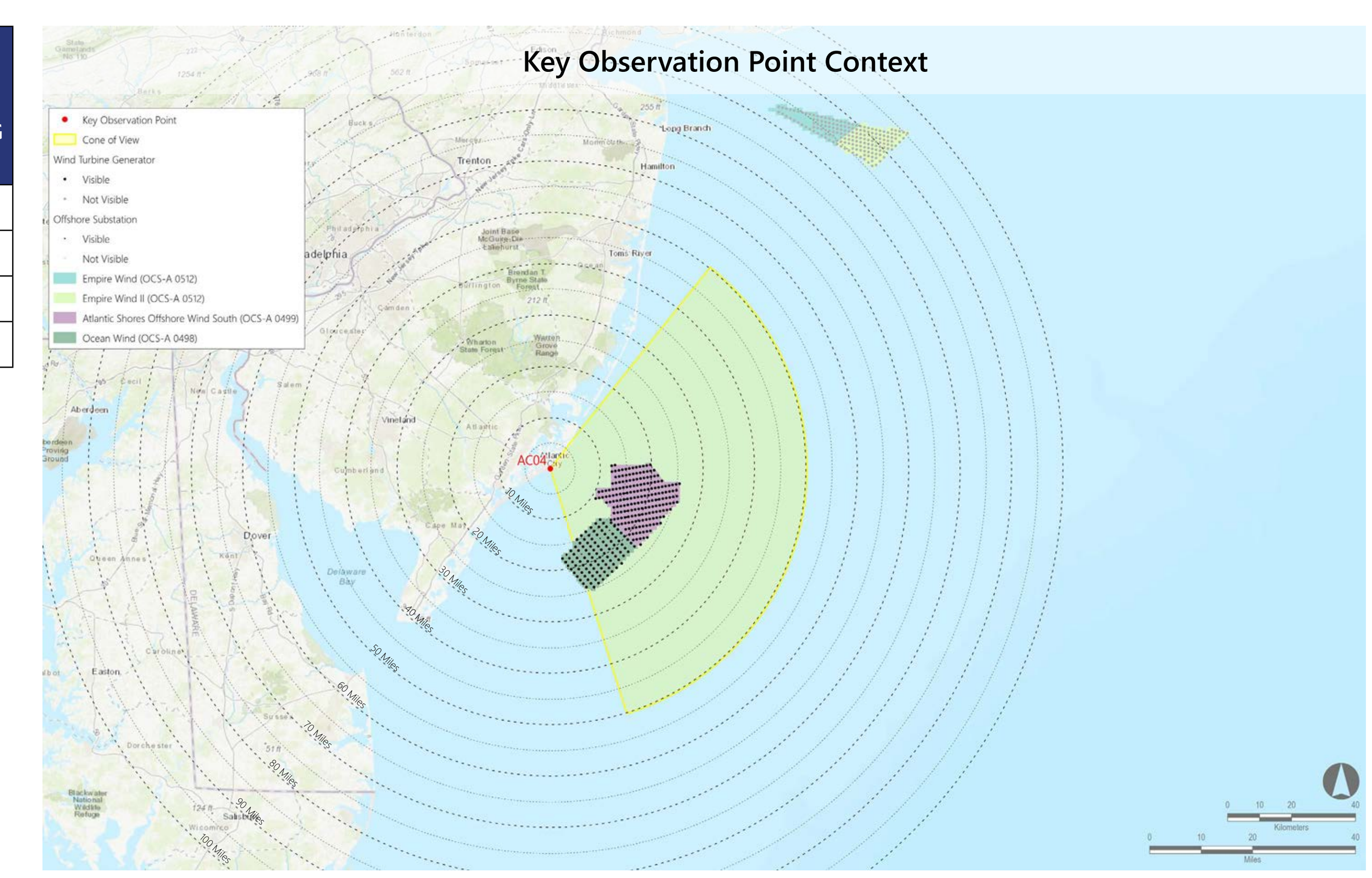

MATCH LINE AC04 PANO #2

ATLANTIC SHORES offshore wind

Appendix A: Atlantic Shores Offshore Wind Cumulative Photosimulations

AC04 Night: Ocean Casino Resort - Sky Garden, Atlantic City, Atlantic County, New Jersey

Photosimulation (Panorama 1): Scenario 3: 2024-2030 Project construction added after the construction of Atlantic Shores South (Full Lease Build-out Including Atlantic Shores South)

Simulation Size: 66" in width by 29.3" in height. Images should be viewed from a distance of 18 inches in order to obtain the proper perspective.

This box should be exactly 1" long on the printed panorama

Notes:

- Photosimulation Size: 66" in width by 29.3" in height. Images should be viewed from 18 inches in order to obtain the proper perspective. For on-screen viewing, user should zoom in until the 1-inch scale equals exactly one inch when measured on the screen.
- Offshore Substation location and dimensions are based on preliminary publicly available project data. Projects for which this data is not currently available, WTGs are used for all foundation positions. OSS positions and dimensions considered in this photosimulation are subject to potential modification.
- WTG positions in the photosimulations are based on a refraction value of 7/6 or an approximate 0.14 coefficient derived from observations of the constructed Block Island Wind Farm. This refraction coefficient may yield more conservative visibility results (i.e. greater turbine visibility) that the viewshed analysis results which use a refraction coefficient of 0.13.
- WTG tower, blades, and nacelle use the BOEM and FAA required color RAL 9010. The base and platform use RAL 1023 in accordance with USCG regulations.
- *The number of WTGs visible from the KOP was determined by human verified computer generated counts performed in the 3D camera views considering screening resulting from vegetation, structures, curvature of the earth and refraction. This count may vary from the actual number of WTGs visible in the respective views due to masking completed during post processing which may include people, waves, boats, or other minor obstructions that appear in the photograph. Additionally, the WTG counts assumed the WTG blades are in the upright position whereas the photosimulations assume a random rotation pattern. Considering the largest WTG in the cumulative array, this could account for up to 236 ft. (72 m) in lost maximum height depending on the rotation position.
- The cone of view indicated on the Key Observation Point Context map indicates the horizontal extent of view only and does not indicate the extent of WTG visibility.
- The resolution of the cumulative photosimulations balances the size and usability of the documents with the need for high resolution to see distant project components. Similarly to human vision, very distant turbines may appear blurry or difficult to decipher due to resolution limitations.
- The Key Observation Point Context map considers screening by curvature of the earth, viewer height, and turbine height. Landscape screening features are not considered. Therefore, in this view, the number of visible turbines depicted on the map may not match the table due to the presence of landscape screening features.
- Nighttime photosimulations are digitally adjusted from daytime photographs. Nighttime photographs captured at each represented KOP inform the presence or lack of existing light sources.

Project	Year of Development	Max Blade Tip Height (feet)	Potential Number of WTGs & OSSs Visible from KOP*	Total Number of WTGs & OSSs in Project	Theoretical Distance to Nearest Visible WTG (miles)	Theoretical Distance to Furthest Visible WTG (miles)
Atlantic Shores Offshore Wind South (OCS-A 0499)	2023-2025	1,047	205	205	10.5	25.6
Ocean Wind (OCS-A 0498)	2024-2025	906	111	111	13.9	24.6
Empire Wind (OCS-A 0512)	2023-2027	951	0	72	Not Visible	Not Visible
Empire Wind II (OCS-A 0512)	2025-2027	951	0	104	Not Visible	Not Visible
Skipjack (OCS-A 0519)	2024-2030	853	0	33	Not Visible	Not Visible
Garden State (OCS-A 0482)	2023-2030	853	0	80	Not Visible	Not Visible
US Wind (OCS-A 0489 and 0490)	2024	938	0	101	Not Visible	Not Visible
Atlantic Shores Offshore Wind North (OCS-A 0549)	2025-2030	1,047	164	164	16.2	33.2
Ocean Wind II (OCS-A 0532)	2026-2030	906	111	111	8.8	31.3
Mid-Atlantic Offshore Wind (OCS-A 0544)	by 2030	853	0	104	Not Visible	Not Visible
Ocean Wind East (OCS-A 0537)	by 2030	853	0	82	Not Visible	Not Visible
Attentive Energy (OCS-A 0538)	by 2030	853	0	101	Not Visible	Not Visible
Bight Wind Holdings (OCS-A 0539)	by 2030	853	0	148	Not Visible	Not Visible
Atlantic Shores Offshore Wind Bight (OCS-A 0541)	by 2030	853	56	95	41.4	50.9
Invenergy Wind Offshore (OCS-A 0542)	by 2030	853	1	99	43.9	53.0

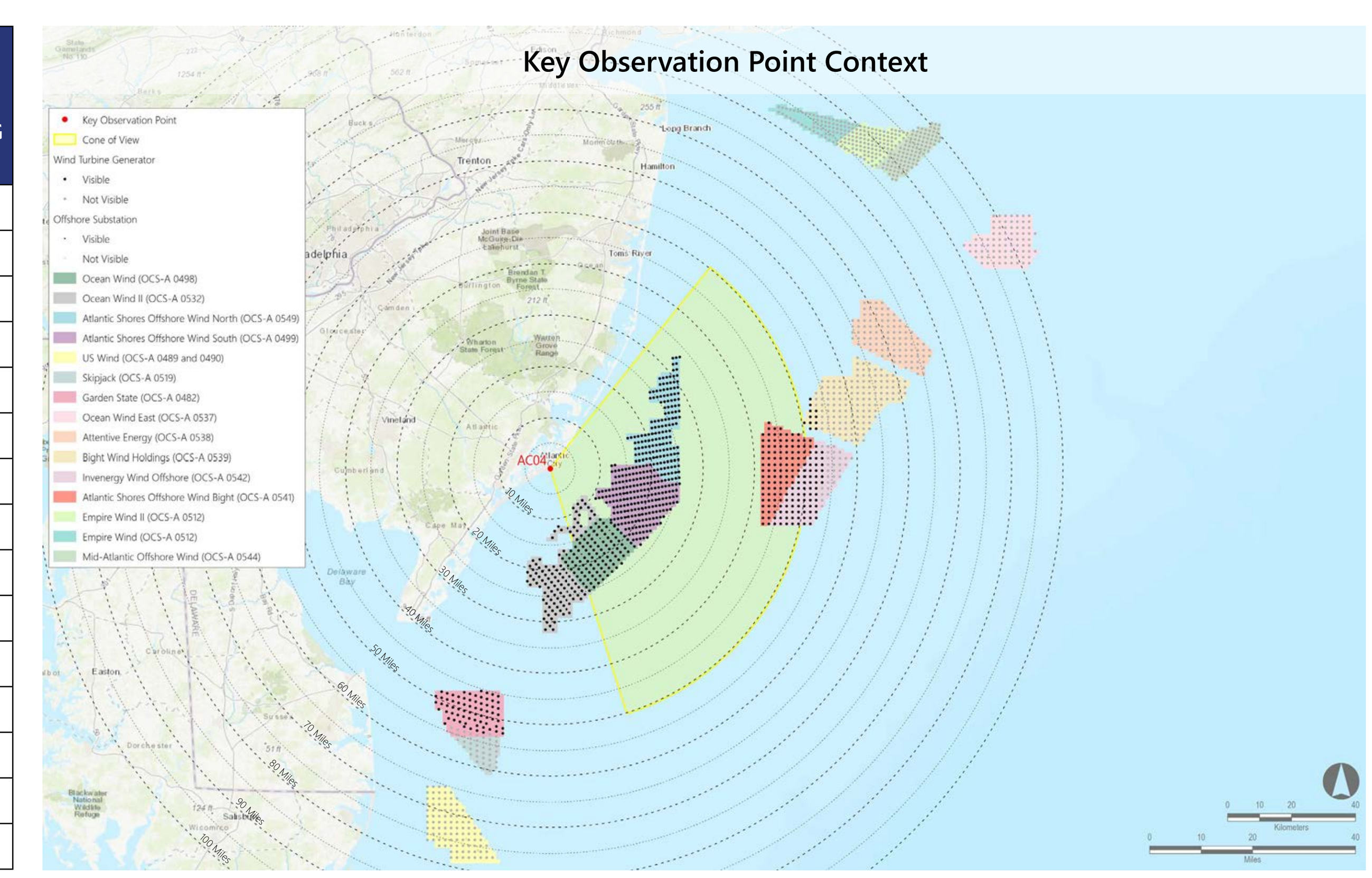

MATCH LINE AC04 PANO #2

ATLANTIC SHORES offshore wind

Appendix A: Atlantic Shores Offshore Wind Cumulative Photosimulations

AC04 Night: Ocean Casino Resort - Sky Garden, Atlantic City, Atlantic County, New Jersey

Photosimulation (Panorama 1): Scenario 4: Full buildout of all lease areas without Atlantic Shores South

Simulation Size: 66" in width by 29.3" in height. Images should be viewed from a distance of 18 inches in order to obtain the proper perspective.

This box should be exactly 1" long on the printed panorama

Notes:

- Photosimulation Size: 66" in width by 29.3" in height. Images should be viewed from 18 inches in order to obtain the proper perspective. For on-screen viewing, user should zoom in until the 1-inch scale equals exactly one inch when measured on the screen.
- Offshore Substation location and dimensions are based on preliminary publicly available project data. Projects for which this data is not currently available, WTGs are used for all foundation positions. OSS positions and dimensions considered in this photosimulation are subject to potential modification.
- WTG positions in the photosimulations are based on a refraction value of 7/6 or an approximate 0.14 coefficient derived from observations of the constructed Block Island Wind Farm. This refraction coefficient may yield more conservative visibility results (i.e. greater turbine visibility) that the viewshed analysis results which use a refraction coefficient of 0.13.
- WTG tower, blades, and nacelle use the BOEM and FAA required color RAL 9010. The base and platform use RAL 1023 in accordance with USCG regulations.
- *The number of WTGs visible from the KOP was determined by human verified computer generated counts performed in the 3D camera views considering screening resulting from vegetation, structures, curvature of the earth and refraction. This count may vary from the actual number of WTGs visible in the respective views due to masking completed during post processing which may include people, waves, boats, or other minor obstructions that appear in the photograph. Additionally, the WTG counts assumed the WTG blades are in the upright position whereas the photosimulations assume a random rotation pattern. Considering the largest WTG in the cumulative array, this could account for up to 236 ft. (72 m) in lost maximum height depending on the rotation position.
- The cone of view indicated on the Key Observation Point Context map indicates the horizontal extent of view only and does not indicate the extent of WTG visibility.
- The resolution of the cumulative photosimulations balances the size and usability of the documents with the need for high resolution to see distant project components. Similarly to human vision, very distant turbines may appear blurry or difficult to decipher due to resolution limitations.
- The Key Observation Point Context map considers screening by curvature of the earth, viewer height, and turbine height. Landscape screening features are not considered. Therefore, in this view, the number of visible turbines depicted on the map may not match the table due to the presence of landscape screening features.
- Nighttime photosimulations are digitally adjusted from daytime photographs. Nighttime photographs captured at each represented KOP inform the presence or lack of existing light sources.

Project	Year of Development	Max Blade Tip Height (feet)	Potential Number of WTGs & OSSs Visible from KOP*	Total Number of WTGs & OSSs in Project	Theoretical Distance to Nearest Visible WTG (miles)	Theoretical Distance to Furthest Visible WTG (miles)
Ocean Wind (OCS-A 0498)	2024-2025	906	111	111	13.9	24.6
Empire Wind (OCS-A 0512)	2023-2027	951	0	72	Not Visible	Not Visible
Empire Wind II (OCS-A 0512)	2025-2027	951	0	104	Not Visible	Not Visible
Skipjack (OCS-A 0519)	2024-2030	853	0	33	Not Visible	Not Visible
Garden State (OCS-A 0482)	2023-2030	853	0	80	Not Visible	Not Visible
US Wind (OCS-A 0489 and 0490)	2024	938	0	101	Not Visible	Not Visible
Atlantic Shores Offshore Wind North (OCS-A 0549)	2025-2030	1,047	164	164	16.2	33.2
Ocean Wind II (OCS-A 0532)	2026-2030	906	111	111	8.8	31.3
Mid-Atlantic Offshore Wind (OCS-A 0544)	by 2030	853	0	104	Not Visible	Not Visible
Ocean Wind East (OCS-A 0537)	by 2030	853	0	82	Not Visible	Not Visible
Attentive Energy (OCS-A 0538)	by 2030	853	0	101	Not Visible	Not Visible
Bight Wind Holdings (OCS-A 0539)	by 2030	853	0	148	Not Visible	Not Visible
Atlantic Shores Offshore Wind Bight (OCS-A 0541)	by 2030	853	56	95	41.4	50.9
Invenergy Wind Offshore (OCS-A 0542)	by 2030	853	1	99	43.9	53.0

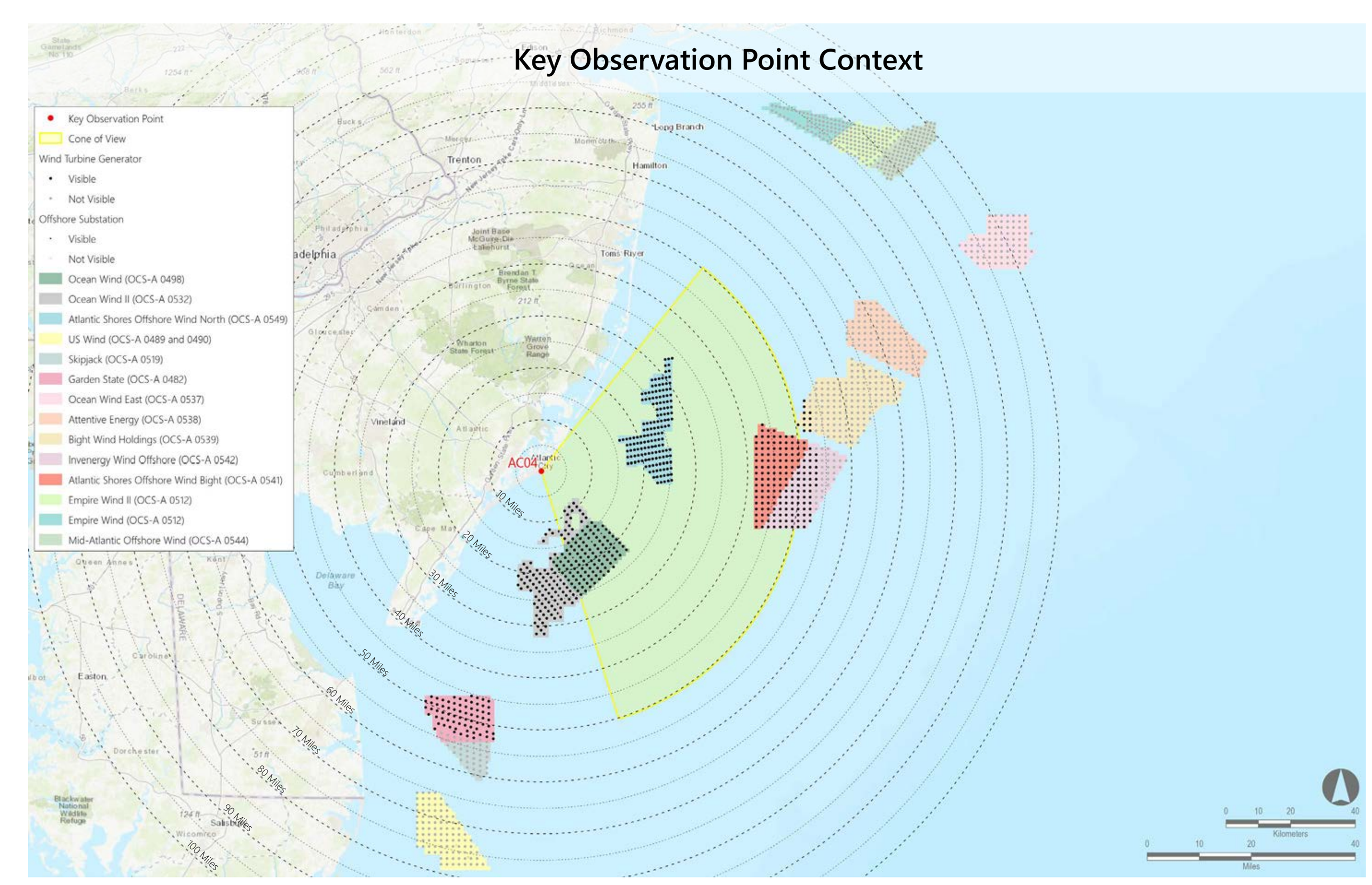

MATCH LINE AC04 PANO #2

ATLANTIC SHORES offshore wind

Appendix A: Atlantic Shores Offshore Wind Cumulative Photosimulations

AC04 Night: Ocean Casino Resort - Sky Garden, Atlantic City, Atlantic County, New Jersey

Photosimulation (Panorama 1): Scenario 5: Atlantic Shores South without the construction of other foreseeable planned activities

Simulation Size: 66" in width by 29.3" in height. Images should be viewed from a distance of 18 inches in order to obtain the proper perspective.

This box should measure 2" long on the printed panorama

Notes:

- Photosimulation Size: 66" in width by 29.3" in height. Images should be viewed from 18 inches in order to obtain the proper perspective. For on-screen viewing, user should zoom in until the 1-inch scale equals exactly one inch when measured on the screen.
- Offshore Substation location and dimensions are based on preliminary publicly available project data. Projects for which this data is not currently available, WTGs are used for all foundation positions. OSS positions and dimensions considered in this photosimulation are subject to potential modification.
- WTG positions in the photosimulations are based on a refraction value of 7/6 or an approximate 0.14 coefficient derived from observations of the constructed Block Island Wind Farm. This refraction coefficient may yield more conservative visibility results (i.e. greater turbine visibility) that the viewshed analysis results which use a refraction coefficient of 0.13.
- WTG tower, blades, and nacelle use the BOEM and FAA required color RAL 9010. The base and platform use RAL 1023 in accordance with USCG regulations.
- *The number of WTGs visible from the KOP was determined by human verified computer generated counts performed in the 3D camera views considering screening resulting from vegetation, structures, curvature of the earth and refraction. This count may vary from the actual number of WTGs visible in the respective views due to masking completed during post processing which may include people, waves, boats, or other minor obstructions that appear in the photograph. Additionally, the WTG counts assumed the WTG blades are in the upright position whereas the photosimulations assume a random rotation pattern. Considering the largest WTG in the cumulative array, this could account for up to 236 ft. (72 m) in lost maximum height depending on the rotation position.
- The cone of view indicated on the Key Observation Point Context map indicates the horizontal extent of view only and does not indicate the extent of WTG visibility.
- The resolution of the cumulative photosimulations balances the size and usability of the documents with the need for high resolution to see distant project components. Similarly to human vision, very distant turbines may appear blurry or difficult to decipher due to resolution limitations.
- The Key Observation Point Context map considers screening by curvature of the earth, viewer height, and turbine height. Landscape screening features are not considered. Therefore, in this view, the number of visible turbines depicted on the map may not match the table due to the presence of landscape screening features.
- Nighttime photosimulations are digitally adjusted from daytime photographs. Nighttime photographs captured at each represented KOP inform the presence or lack of existing light sources.

Project	Year of Development	Max Blade Tip Height (feet)	Potential Number of WTGs & OSSs Visible from KOP*	Total Number of WTGs & OSSs in Project	Theoretical Distance to Nearest Visible WTG (miles)	Theoretical Distance to Furthest Visible WTG (miles)
Atlantic Shores Offshore Wind South (OCS-A 0499)	2023-2025	1,047	205	205	10.5	25.6

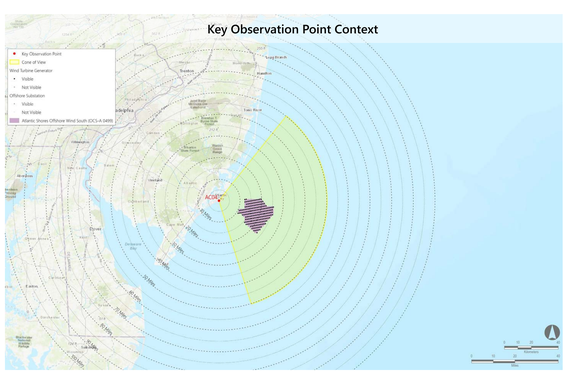

AC04 Night: Ocean Casino Resort - Sky Garden, Atlantic City, Atlantic County, New Jersey

Environmental Data

Date Taken: 08/25/2022
Time: 10:43 AM
Temperature: 88°F
Humidity: 34%
Visibility*: 10+ miles
Wind Direction: Northwest
Wind Speed: 13 mph
Conditions Observed: Fair

Camera Information
Camera: Canon EOS 5D Mark IV
Resolution: 30.4 Megapixels
Lens Focal Length: 50 mm
Camera Height: 117.26 feet AMSL

Key Observation Point Information

County: Atlantic
Town: Atlantic City
State: New Jersey
Location: Ocean Casino Resort - Sky Deck
Latitude, Longitude: 39.36225°N, 74.41353°W
Direction of View (Center): East (100.9°)
Field of View: 124° x 55°

Visual Resources
Character Area: Atlantic City, Seascape (SCA)
User Group: Local Resident/Tourist
Visually Sensitive Resource: Atlantic City Beach

Key Observation Point Context

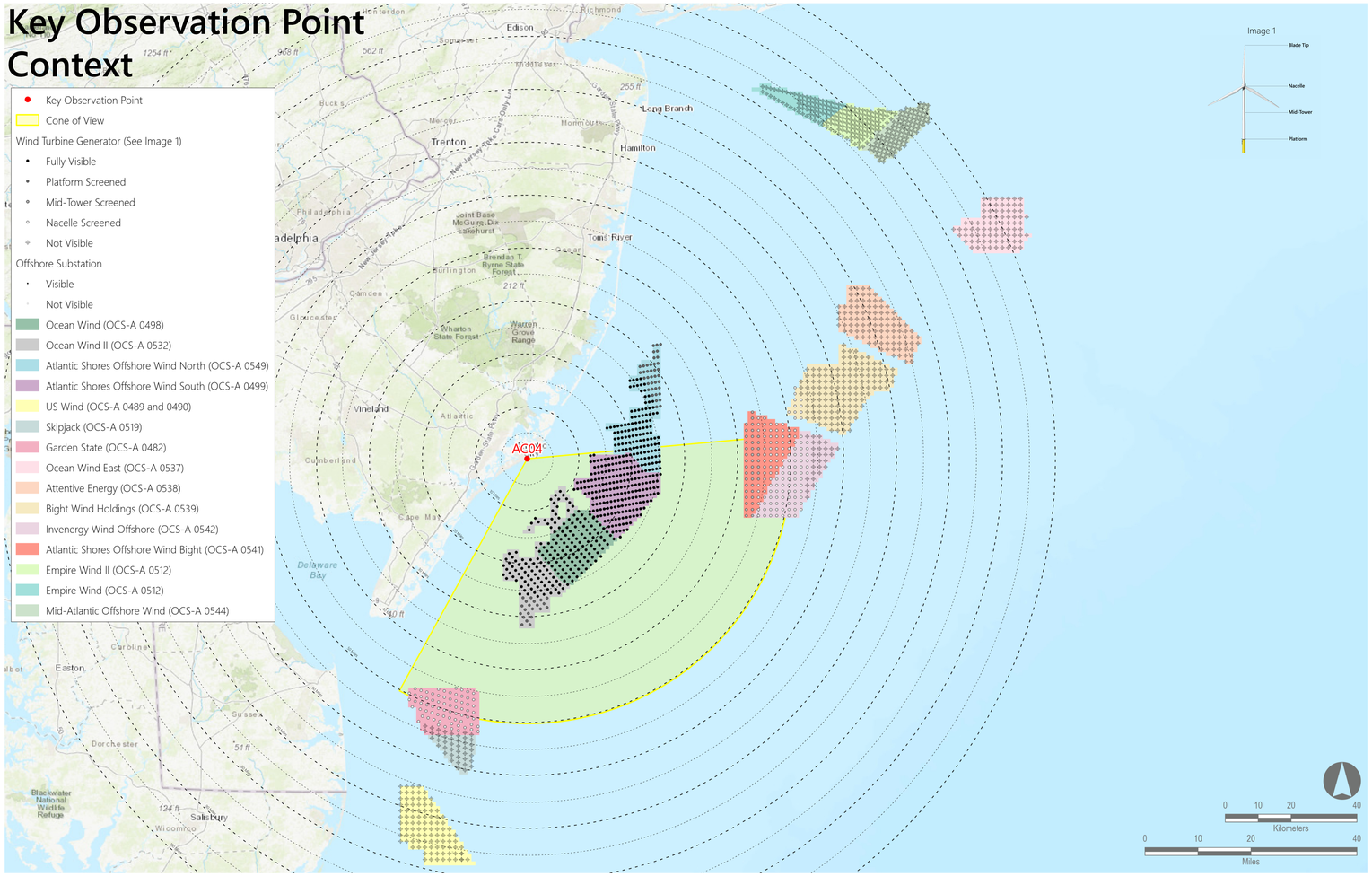

Reasonably Foreseeable Projects Represented in Photosimulation

		Project	Year of Development	Max Blade Tip Height (feet)	Potential Number of WTGs & OSSs Visible from KOP**	Total Number of WTGs & OSSs in Project	Theoretical Distance to Nearest Visible WTG (miles)	Theoretical Distance to Furthest Visible WTG (miles)
Scenario 5	Scenario 2	Atlantic Shores Offshore Wind South (OCS-A 0499)	2025-2027	1,047	205	205	10.5	25.6
Scenario 4	Scenario 1	Ocean Wind (OCS-A 0498)	2023-2025	906	111	111	13.9	24.6
		Empire Wind (OCS-A 0512)	2024-2025	951	0	72	Not Visible	Not Visible
		Empire Wind II (OCS-A 0512)	2023-2027	951	0	104	Not Visible	Not Visible
	Scenario 3	Skipjack (OCS-A 0519)	2024-2030	853	0	33	Not Visible	Not Visible
		Garden State (OCS-A 0482)	2023-2030	853	0	80	Not Visible	Not Visible
		US Wind (OCS-A 0489 and 0490)	2024	938	0	101	Not Visible	Not Visible
		Atlantic Shores Offshore Wind North (OCS-A 0549)	2025-2030	1,047	164	164	16.2	33.2
		Ocean Wind II (OCS-A 0532)	2026-2030	906	111	111	8.8	31.3
		Mid-Atlantic Offshore Wind (OCS-A 0544)	by 2030	853	0	104	Not Visible	Not Visible
		Ocean Wind East (OCS-A 0537)	by 2030	853	0	82	Not Visible	Not Visible
		Attentive Energy (OCS-A 0538)	by 2030	853	0	101	Not Visible	Not Visible
		Bight Wind Holdings (OCS-A 0539)	by 2030	853	0	148	Not Visible	Not Visible
		Atlantic Shores Offshore Wind Bight (OCS-A 0541)	by 2030	853	56	95	41.4	50.9
		Invenergy Wind Offshore (OCS-A 0542)	by 2030	853	1	99	43.9	53.0

Notes:
- Offshore Substation location and dimensions are based on preliminary publicly available project data. Projects for which this data is not currently available, WTGs are used for all foundation positions. OSS positions and dimensions considered in this photosimulation are subject to potential modification.
- *Historical meteorological data predicts visibility within a limit of 10 statute miles. However, visibility may extend beyond this distance. The photosimulations assume visibility extends to the limit of physical visibility (including a standard refraction index).
- WTG positions in the photosimulations are based on a refraction value of 7/6 or an approximate 0.14 coefficient derived from observations of the constructed Block Island Wind Farm. This refraction coefficient may yield more conservative visibility results (i.e. greater turbine visibility) that the viewshed analysis results which use a refraction coefficient of 0.13.
- **The number of WTGs visible from the KOP was determined by human verified computer generated counts performed in the 3D camera views considering screening resulting from vegetation, structures, curvature of the earth and refraction. This count may vary from the actual number of WTGs visible in the respective views due to masking completed during post processing which may include people, waves, boats, or other minor obstructions that appear in the photograph. Additionally, the WTG counts assumed the WTG blades are in the upright position whereas the photosimulations assume a random rotation pattern. Considering the largest WTG in the cumulative array, this could account for up to 236 ft. (72 m) in lost maximum height depending on the rotation position.
- The cone of view indicated on the Key Observation Point Context map indicates the horizontal extent of view only and does not indicate the extent of WTG visibility.
- The Key Observation Point Context map considers screening by curvature of the earth, viewer height, and turbine height. Landscape screening features are not considered. Therefore, in this view, the number of visible turbines depicted on the map may not match the table due to the presence of landscape screening features.
- Nighttime photosimulations are digitally adjusted from daytime photographs. Nighttime photographs captured at each represented KOP inform the presence or lack of existing light sources.

ATLANTIC SHORES offshore wind

MATCH LINE AC04 PANO #1



ATLANTIC SHORES offshore wind

Appendix A: Atlantic Shores Offshore Wind Cumulative Photosimulations

AC04 Night: Ocean Casino Resort - Sky Garden, Atlantic City, Atlantic County, New Jersey

Existing Conditions (Panorama 2)

Notes:

- Photosimulation Size: 66" in width by 29.3" in height. Images should be viewed from 18 inches in order to obtain the proper perspective. For on-screen viewing, user should zoom in until the 1-inch scale equals exactly one inch when measured on the screen.
- Nighttime photosimulations are digitally adjusted from daytime photographs. Nighttime photographs captured at each represented KOP inform the presence or lack of existing light sources.

Simulation Size: 66" in width by 29.3" in height. Images should be viewed from a distance of 18 inches in order to obtain the proper perspective.

This box should be exactly 1" long on the printed panorama

Key Observation Point Context

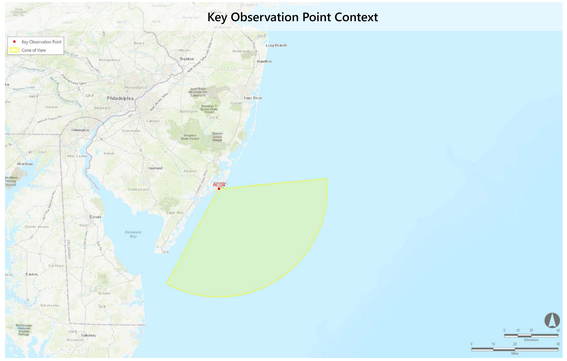

Key Observation Point Location

MATCH LINE AC04 PANO #1



ATLANTIC SHORES offshore wind

Appendix A: Atlantic Shores Offshore Wind Cumulative Photosimulations

AC04 Night: Ocean Casino Resort - Sky Garden, Atlantic City, Atlantic County, New Jersey

Photosimulation (Panorama 2): Scenario 1: 2023-2025 Project Construction (Ocean Wind, Empire Wind, Empire Wind II)

Simulation Size: 66" in width by 29.3" in height. Images should be viewed from a distance of 18 inches in order to obtain the proper perspective.

This box should be exactly 1" long on the printed panorama

Notes:

- Photosimulation Size: 66" in width by 29.3" in height. Images should be viewed from 18 inches in order to obtain the proper perspective. For on-screen viewing, user should zoom in until the 1-inch scale equals exactly one inch when measured on the screen.
- Offshore Substation location and dimensions are based on preliminary publicly available project data. Projects for which this data is not currently available, WTGs are used for all foundation positions. OSS positions and dimensions considered in this photosimulation are subject to potential modification.
- WTG positions in the photosimulations are based on a refraction value of 7/6 or an approximate 0.14 coefficient derived from observations of the constructed Block Island Wind Farm. This refraction coefficient may yield more conservative visibility results (i.e. greater turbine visibility) that the viewshed analysis results which use a refraction coefficient of 0.13.
- WTG tower, blades, and nacelle use the BOEM and FAA required color RAL 9010. The base and platform use RAL 1023 in accordance with USCG regulations.
- *The number of WTGs visible from the KOP was determined by human verified computer generated counts performed in the 3D camera views considering screening resulting from vegetation, structures, curvature of the earth and refraction. This count may vary from the actual number of WTGs visible in the respective views due to masking completed during post processing which may include people, waves, boats, or other minor obstructions that appear in the photograph. Additionally, the WTG counts assumed the WTG blades are in the upright position whereas the photosimulations assume a random rotation pattern. Considering the largest WTG in the cumulative array, this could account for up to 236 ft. (72 m) in lost maximum height depending on the rotation position.
- The cone of view indicated on the Key Observation Point Context map indicates the horizontal extent of view only and does not indicate the extent of WTG visibility.
- The resolution of the cumulative photosimulations balances the size and usability of the documents with the need for high resolution to see distant project components. Similarly to human vision, very distant turbines may appear blurry or difficult to decipher due to resolution limitations.
- The Key Observation Point Context map considers screening by curvature of the earth, viewer height, and turbine height. Landscape screening features are not considered. Therefore, in this view, the number of visible turbines depicted on the map may not match the table due to the presence of landscape screening features.
- Nighttime photosimulations are digitally adjusted from daytime photographs. Nighttime photographs captured at each represented KOP inform the presence or lack of existing light sources.

Project	Year of Development	Max Blade Tip Height (feet)	Potential Number of WTGs & OSSs Visible from KOP*	Total Number of WTGs & OSSs in Project	Theoretical Distance to Nearest Visible WTG (miles)	Theoretical Distance to Furthest Visible WTG (miles)
Ocean Wind (OCS-A 0498)	2024-2025	906	111	111	13.9	24.6
Empire Wind (OCS-A 0512)	2023-2027	951	0	72	Not Visible	Not Visible
Empire Wind II (OCS-A 0512)	2025-2027	951	0	104	Not Visible	Not Visible

Key Observation Point Context

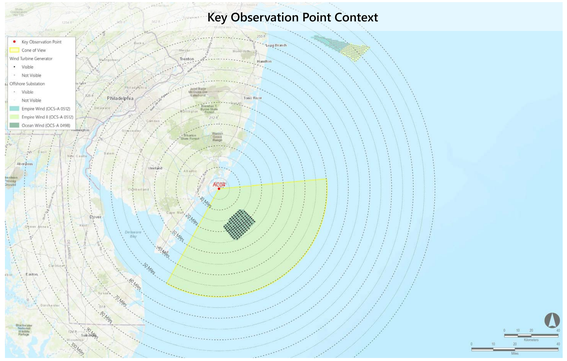

Key Observation Point Location

MATCH LINE AC04 PANO #1



ATLANTIC SHORES offshore wind

Appendix A: Atlantic Shores Offshore Wind Cumulative Photosimulations

AC04 Night: Ocean Casino Resort - Sky Garden, Atlantic City, Atlantic County, New Jersey

Photosimulation (Panorama 2): Scenario 2: Atlantic Shores Construction (2025-2027) added to Scenario 1 (Ocean Wind, Empire Wind, Empire Wind II, Atlantic Shores South)

Simulation Size: 66" in width by 29.3" in height. Images should be viewed from a distance of 18 inches in order to obtain the proper perspective.

This box should be exactly 1" long on the printed panorama

Notes:

- Photosimulation Size: 66" in width by 29.3" in height. Images should be viewed from 18 inches in order to obtain the proper perspective. For on-screen viewing, user should zoom in until the 1-inch scale equals exactly one inch when measured on the screen.
- Offshore Substation location and dimensions are based on preliminary publicly available project data. Projects for which this data is not currently available, WTGs are used for all foundation positions. OSS positions and dimensions considered in this photosimulation are subject to potential modification.
- WTG positions in the photosimulations are based on a refraction value of 7/6 or an approximate 0.14 coefficient derived from observations of the constructed Block Island Wind Farm. This refraction coefficient may yield more conservative visibility results (i.e. greater turbine visibility) that the viewshed analysis results which use a refraction coefficient of 0.13.
- WTG tower, blades, and nacelle use the BOEM and FAA required color RAL 9010. The base and platform use RAL 1023 in accordance with USCG regulations.
- *The number of WTGs visible from the KOP was determined by human verified computer generated counts performed in the 3D camera views considering screening resulting from vegetation, structures, curvature of the earth and refraction. This count may vary from the actual number of WTGs visible in the respective views due to masking completed during post processing which may include people, waves, boats, or other minor obstructions that appear in the photograph. Additionally, the WTG counts assumed the WTG blades are in the upright position whereas the photosimulations assume a random rotation pattern. Considering the largest WTG in the cumulative array, this could account for up to 236 ft. (72 m) in lost maximum height depending on the rotation position.
- The cone of view indicated on the Key Observation Point Context map indicates the horizontal extent of view only and does not indicate the extent of WTG visibility.
- The resolution of the cumulative photosimulations balances the size and usability of the documents with the need for high resolution to see distant project components. Similarly to human vision, very distant turbines may appear blurry or difficult to decipher due to resolution limitations.
- The Key Observation Point Context map considers screening by curvature of the earth, viewer height, and turbine height. Landscape screening features are not considered. Therefore, in this view, the number of visible turbines depicted on the map may not match the table due to the presence of landscape screening features.
- Nighttime photosimulations are digitally adjusted from daytime photographs. Nighttime photographs captured at each represented KOP inform the presence or lack of existing light sources.

Project	Year of Development	Max Blade Tip Height (feet)	Potential Number of WTGs & OSSs Visible from KOP*	Total Number of WTGs & OSSs in Project	Theoretical Distance to Nearest Visible WTG (miles)	Theoretical Distance to Furthest Visible WTG (miles)
Atlantic Shores Offshore Wind South (OCS-A 0499)	2023-2025	1,047	205	205	10.5	25.6
Ocean Wind (OCS-A 0498)	2024-2025	906	111	111	13.9	24.6
Empire Wind (OCS-A 0512)	2023-2027	951	0	72	Not Visible	Not Visible
Empire Wind II (OCS-A 0512)	2025-2027	951	0	104	Not Visible	Not Visible

Key Observation Point Context

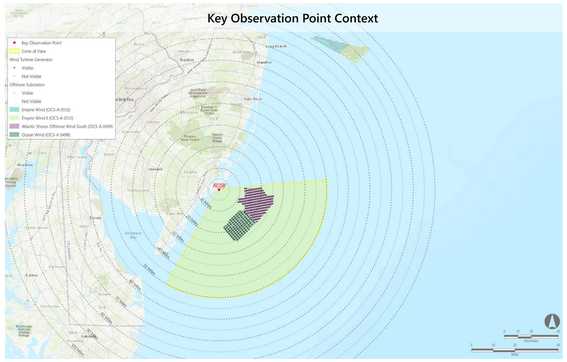

Key Observation Point Location

MATCH LINE AC04 PANO #1



ATLANTIC SHORES offshore wind

Appendix A: Atlantic Shores Offshore Wind Cumulative Photosimulations

AC04 Night: Ocean Casino Resort - Sky Garden, Atlantic City, Atlantic County, New Jersey

Photosimulation (Panorama 2): Scenario 3: 2024-2030 Project construction added after the construction of Atlantic Shores South (Full Lease Build-out Including Atlantic Shores South)

Simulation Size: 66" in width by 29.3" in height. Images should be viewed from a distance of 18 inches in order to obtain the proper perspective.

This box should be exactly 1" long on the printed panorama

Notes:

- Photosimulation Size: 66" in width by 29.3" in height. Images should be viewed from 18 inches in order to obtain the proper perspective. For on-screen viewing, user should zoom in until the 1-inch scale equals exactly one inch when measured on the screen.
- Offshore Substation location and dimensions are based on preliminary publicly available project data. Projects for which this data is not currently available, WTGs are used for all foundation positions. OSS positions and dimensions considered in this photosimulation are subject to potential modification.
- WTG positions in the photosimulations are based on a refraction value of 7/6 or an approximate 0.14 coefficient derived from observations of the constructed Block Island Wind Farm. This refraction coefficient may yield more conservative visibility results (i.e. greater turbine visibility) that the viewshed analysis results which use a refraction coefficient of 0.13.
- WTG tower, blades, and nacelle use the BOEM and FAA required color RAL 9010. The base and platform use RAL 1023 in accordance with USCG regulations.
- *The number of WTGs visible from the KOP was determined by human verified computer generated counts performed in the 3D camera views considering screening resulting from vegetation, structures, curvature of the earth and refraction. This count may vary from the actual number of WTGs visible in the respective views due to masking completed during post processing which may include people, waves, boats, or other minor obstructions that appear in the photograph. Additionally, the WTG counts assumed the WTG blades are in the upright position whereas the photosimulations assume a random rotation pattern. Considering the largest WTG in the cumulative array, this could account for up to 236 ft. (72 m) in lost maximum height depending on the rotation position.
- The cone of view indicated on the Key Observation Point Context map indicates the horizontal extent of view only and does not indicate the extent of WTG visibility.
- The resolution of the cumulative photosimulations balances the size and usability of the documents with the need for high resolution to see distant project components. Similarly to human vision, very distant turbines may appear blurry or difficult to decipher due to resolution limitations.
- The Key Observation Point Context map considers screening by curvature of the earth, viewer height, and turbine height. Landscape screening features are not considered. Therefore, in this view, the number of visible turbines depicted on the map may not match the table due to the presence of landscape screening features.
- Nighttime photosimulations are digitally adjusted from daytime photographs. Nighttime photographs captured at each represented KOP inform the presence or lack of existing light sources.

Project	Year of Development	Max Blade Tip Height (feet)	Potential Number of WTGs & OSSs Visible from KOP*	Total Number of WTGs & OSSs in Project	Theoretical Distance to Nearest Visible WTG (miles)	Theoretical Distance to Furthest Visible WTG (miles)
Atlantic Shores Offshore Wind South (OCS-A 0499)	2023-2025	1,047	205	205	10.5	25.6
Ocean Wind (OCS-A 0498)	2024-2025	906	111	111	13.9	24.6
Empire Wind (OCS-A 0512)	2023-2027	951	0	72	Not Visible	Not Visible
Empire Wind II (OCS-A 0512)	2025-2027	951	0	104	Not Visible	Not Visible
Skipjack (OCS-A 0519)	2024-2030	853	0	33	Not Visible	Not Visible
Garden State (OCS-A 0482)	2023-2030	853	0	80	Not Visible	Not Visible
US Wind (OCS-A 0489 and 0490)	2024	938	0	101	Not Visible	Not Visible
Atlantic Shores Offshore Wind North (OCS-A 0549)	2025-2030	1,047	164	164	16.2	33.2
Ocean Wind II (OCS-A 0532)	2026-2030	906	111	111	8.8	31.3
Mid-Atlantic Offshore Wind (OCS-A 0544)	by 2030	853	0	104	Not Visible	Not Visible
Ocean Wind East (OCS-A 0537)	by 2030	853	0	82	Not Visible	Not Visible
Attentive Energy (OCS-A 0538)	by 2030	853	0	101	Not Visible	Not Visible
Bight Wind Holdings (OCS-A 0539)	by 2030	853	0	148	Not Visible	Not Visible
Atlantic Shores Offshore Wind Bight (OCS-A 0541)	by 2030	853	56	95	41.4	50.9
Invenergy Wind Offshore (OCS-A 0542)	by 2030	853	1	99	43.9	53.0

Key Observation Point Context

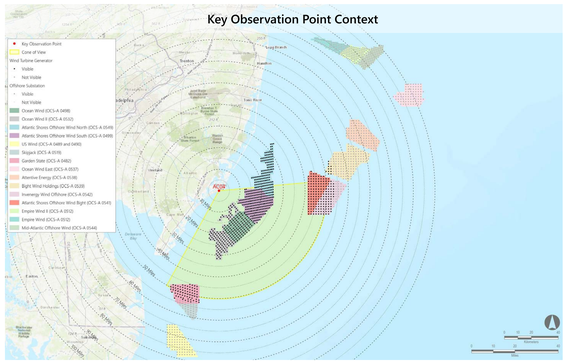

Key Observation Point Location

MATCH LINE AC04 PANO #1



ATLANTIC SHORES offshore wind

Appendix A: Atlantic Shores Offshore Wind Cumulative Photosimulations

AC04 Night: Ocean Casino Resort - Sky Garden, Atlantic City, Atlantic County, New Jersey

Photosimulation (Panorama 2): Scenario 4: Full buildout of all lease areas without Atlantic Shores South

Simulation Size: 66" in width by 29.3" in height. Images should be viewed from a distance of 18 inches in order to obtain the proper perspective.

This box should on exactly 1" long on the printed panorama

Notes:

- Photosimulation Size: 66" in width by 29.3" in height. Images should be viewed from 18 inches in order to obtain the proper perspective. For on-screen viewing, user should zoom in until the 1-inch scale equals exactly one inch when measured on the screen.
- Offshore Substation location and dimensions are based on preliminary publicly available project data. Projects for which this data is not currently available, WTGs are used for all foundation positions. OSS positions and dimensions considered in this photosimulation are subject to potential modification.
- WTG positions in the photosimulations are based on a refraction value of 7/6 or an approximate 0.14 coefficient derived from observations of the constructed Block Island Wind Farm. This refraction coefficient may yield more conservative visibility results (i.e. greater turbine visibility) that the viewshed analysis results which use a refraction coefficient of 0.13.
- WTG tower, blades, and nacelle use the BOEM and FAA required color RAL 9010. The base and platform use RAL 1023 in accordance with USCG regulations.
- *The number of WTGs visible from the KOP was determined by human verified computer generated counts performed in the 3D camera views considering screening resulting from vegetation, structures, curvature of the earth and refraction. This count may vary from the actual number of WTGs visible in the respective views due to masking completed during post processing which may include people, waves, boats, or other minor obstructions that appear in the photograph. Additionally, the WTG counts assumed the WTG blades are in the upright position whereas the photosimulations assume a random rotation pattern. Considering the largest WTG in the cumulative array, this could account for up to 236 ft. (72 m) in lost maximum height depending on the rotation position.
- The cone of view indicated on the Key Observation Point Context map indicates the horizontal extent of view only and does not indicate the extent of WTG visibility.
- The resolution of the cumulative photosimulations balances the size and usability of the documents with the need for high resolution to see distant project components. Similarly to human vision, very distant turbines may appear blurry or difficult to decipher due to resolution limitations.
- The Key Observation Point Context map considers screening by curvature of the earth, viewer height, and turbine height. Landscape screening features are not considered. Therefore, in this view, the number of visible turbines depicted on the map may not match the table due to the presence of landscape screening features.
- Nighttime photosimulations are digitally adjusted from daytime photographs. Nighttime photographs captured at each represented KOP inform the presence or lack of existing light sources.

Project	Year of Development	Max Blade Tip Height (feet)	Potential Number of WTGs & OSSs Visible from KOP*	Total Number of WTGs & OSSs in Project	Theoretical Distance to Nearest Visible WTG (miles)	Theoretical Distance to Furthest Visible WTG (miles)
Ocean Wind (OCS-A 0498)	2024-2025	906	111	111	13.9	24.6
Empire Wind (OCS-A 0512)	2023-2027	951	0	72	Not Visible	Not Visible
Empire Wind II (OCS-A 0512)	2025-2027	951	0	104	Not Visible	Not Visible
Skipjack (OCS-A 0519)	2024-2030	853	0	33	Not Visible	Not Visible
Garden State (OCS-A 0482)	2023-2030	853	0	80	Not Visible	Not Visible
US Wind (OCS-A 0489 and 0490)	2024	938	0	101	Not Visible	Not Visible
Atlantic Shores Offshore Wind North (OCS-A 0549)	2025-2030	1,047	164	164	16.2	33.2
Ocean Wind II (OCS-A 0532)	2026-2030	906	111	111	8.8	31.3
Mid-Atlantic Offshore Wind (OCS-A 0544)	by 2030	853	0	104	Not Visible	Not Visible
Ocean Wind East (OCS-A 0537)	by 2030	853	0	82	Not Visible	Not Visible
Attentive Energy (OCS-A 0538)	by 2030	853	0	101	Not Visible	Not Visible
Bight Wind Holdings (OCS-A 0539)	by 2030	853	0	148	Not Visible	Not Visible
Atlantic Shores Offshore Wind Bight (OCS-A 0541)	by 2030	853	56	95	41.4	50.9
Invenergy Wind Offshore (OCS-A 0542)	by 2030	853	1	99	43.9	53.0

Key Observation Point Context

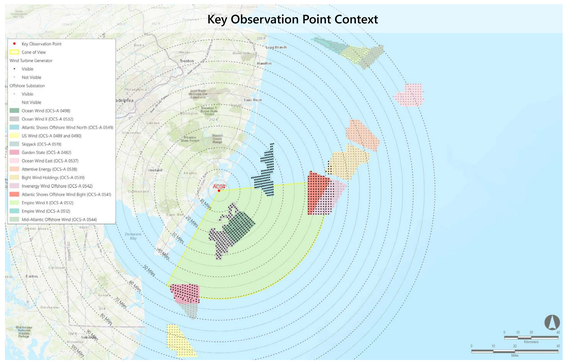

Key Observation Point Location

MATCH LINE AC04 PANO #1



ATLANTIC SHORES offshore wind

Appendix A: Atlantic Shores Offshore Wind Cumulative Photosimulations

AC04 Night: Ocean Casino Resort - Sky Garden, Atlantic City, Atlantic County, New Jersey

Photosimulation (Panorama 2): Scenario 5: Atlantic Shores South without the construction of other foreseeable planned activities

Simulation Size: 66" in width by 29.3" in height. Images should be viewed from a distance of 18 inches in order to obtain the proper perspective.

This box should measure 1" long on the printed panorama

Notes:

- Photosimulation Size: 66" in width by 29.3" in height. Images should be viewed from 18 inches in order to obtain the proper perspective. For on-screen viewing, user should zoom in until the 1-inch scale equals exactly one inch when measured on the screen.
- Offshore Substation location and dimensions are based on preliminary publicly available project data. Projects for which this data is not currently available, WTGs are used for all foundation positions. OSS positions and dimensions considered in this photosimulation are subject to potential modification.
- WTG positions in the photosimulations are based on a refraction value of 7/6 or an approximate 0.14 coefficient derived from observations of the constructed Block Island Wind Farm. This refraction coefficient may yield more conservative visibility results (i.e. greater turbine visibility) that the viewshed analysis results which use a refraction coefficient of 0.13.
- WTG tower, blades, and nacelle use the BOEM and FAA required color RAL 9010. The base and platform use RAL 1023 in accordance with USCG regulations.
- *The number of WTGs visible from the KOP was determined by human verified computer generated counts performed in the 3D camera views considering screening resulting from vegetation, structures, curvature of the earth and refraction. This count may vary from the actual number of WTGs visible in the respective views due to masking completed during post processing which may include people, waves, boats, or other minor obstructions that appear in the photograph. Additionally, the WTG counts assumed the WTG blades are in the upright position whereas the photosimulations assume a random rotation pattern. Considering the largest WTG in the cumulative array, this could account for up to 236 ft. (72 m) in lost maximum height depending on the rotation position.
- The cone of view indicated on the Key Observation Point Context map indicates the horizontal extent of view only and does not indicate the extent of WTG visibility.
- The resolution of the cumulative photosimulations balances the size and usability of the documents with the need for high resolution to see distant project components. Similarly to human vision, very distant turbines may appear blurry or difficult to decipher due to resolution limitations.
- The Key Observation Point Context map considers screening by curvature of the earth, viewer height, and turbine height. Landscape screening features are not considered. Therefore, in this view, the number of visible turbines depicted on the map may not match the table due to the presence of landscape screening features.
- Nighttime photosimulations are digitally adjusted from daytime photographs. Nighttime photographs captured at each represented KOP inform the presence or lack of existing light sources.

Project	Year of Development	Max Blade Tip Height (feet)	Potential Number of WTGs & OSSs Visible from KOP*	Total Number of WTGs & OSSs in Project	Theoretical Distance to Nearest Visible WTG (miles)	Theoretical Distance to Furthest Visible WTG (miles)
Atlantic Shores Offshore Wind South (OCS-A 0499)	2023-2025	1,047	205	205	10.5	25.6

Key Observation Point Context

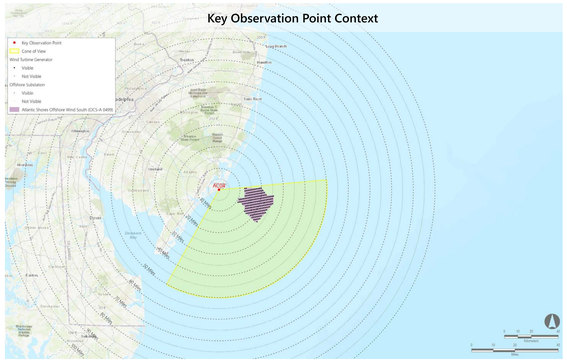

Key Observation Point Location

BC02: North Brigantine Natural Area, Brigantine City, Atlantic County, New Jersey

Environmental Data

Date Taken: 08/18/2020
Time: 12:00 PM
Temperature: 84°F
Humidity: 53%
Visibility*: 10+ miles
Wind Direction: West-southwest
Wind Speed: 3 mph
Conditions Observed: Fair

Camera Information
Camera: Canon EOS 5D Mark IV
Resolution: 30.4 Megapixels
Lens Focal Length: 50 mm
Camera Height: 11.06 feet AMSL

Key Observation Point Information

County: Atlantic
Town: Brigantine City
State: New Jersey
Location: North Brigantine Natural Area
Latitude, Longitude: 39.42954°N, 74.33968°W
Direction of View (Center): East (92.5°)
Field of View: 124° x 55°

Visual Resources
Character Area: Undeveloped Beach, Seascape (SCA)
User Group: Residents/Tourists, Fishermen
Visually Sensitive Resource: North Brigantine State Natural Area

Key Observation Point Context

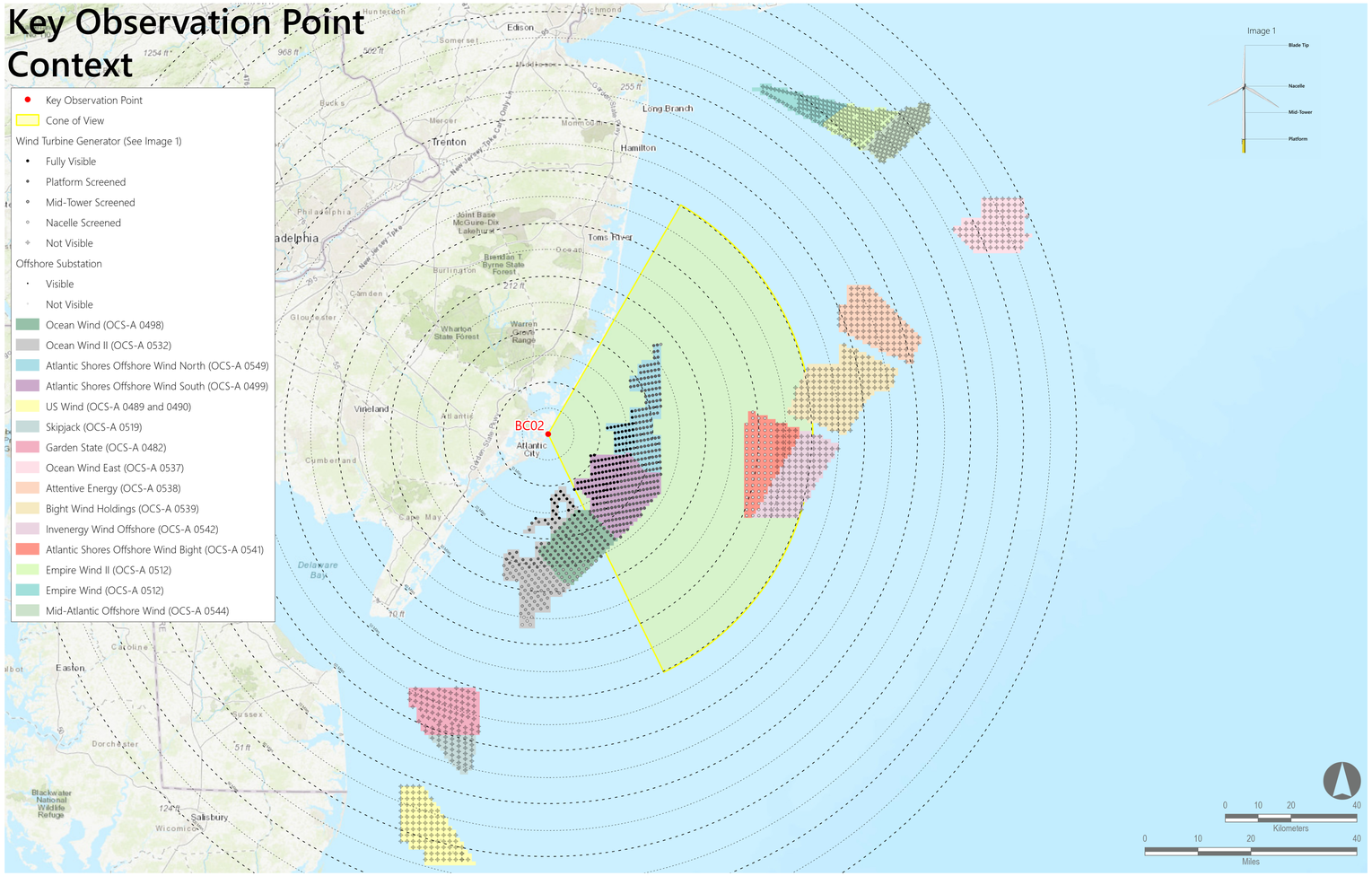

Reasonably Foreseeable Projects Represented in Photosimulation

		Project	Year of Development	Max Blade Tip Height (feet)	Potential Number of WTGs & OSSs Visible from KOP**	Total Number of WTGs & OSSs in Project	Theoretical Distance to Nearest Visible WTG (miles)	Theoretical Distance to Furthest Visible WTG (miles)
Scenario 5	Scenario 2	Atlantic Shores Offshore Wind South (OCS-A 0499)	2025-2027	1,047	205	205	9.0	23.8
Scenario 4	Scenario 1	Ocean Wind (OCS-A 0498)	2023-2025	906	111	111	15.7	28.1
		Empire Wind (OCS-A 0512)	2024-2025	951	0	72	Not Visible	Not Visible
		Empire Wind II (OCS-A 0512)	2023-2027	951	0	104	Not Visible	Not Visible
	Scenario 3	Skipjack (OCS-A 0519)	2024-2030	853	0	33	Not Visible	Not Visible
		Garden State (OCS-A 0482)	2023-2030	853	0	80	Not Visible	Not Visible
		US Wind (OCS-A 0489 and 0490)	2024	938	0	101	Not Visible	Not Visible
		Atlantic Shores Offshore Wind North (OCS-A 0549)	2025-2030	1,047	164	164	11.3	27.2
		Ocean Wind II (OCS-A 0532)	2026-2030	906	111	111	11.1	36.3
		Mid-Atlantic Offshore Wind (OCS-A 0544)	by 2030	853	0	104	Not Visible	Not Visible
		Ocean Wind East (OCS-A 0537)	by 2030	853	0	82	Not Visible	Not Visible
		Attentive Energy (OCS-A 0538)	by 2030	853	0	101	Not Visible	Not Visible
		Bight Wind Holdings (OCS-A 0539)	by 2030	853	0	148	Not Visible	Not Visible
		Atlantic Shores Offshore Wind Bight (OCS-A 0541)	by 2030	853	71	95	37.5	43.0
		Invenergy Wind Offshore (OCS-A 0542)	by 2030	853	4	99	41.6	43.0

Notes:

- Offshore Substation location and dimensions are based on preliminary publicly available project data. Projects for which this data is not currently available, WTGs are used for all foundation positions. OSS positions and dimensions considered in this photosimulation are subject to potential modification.
- *Historical meteorological data predicts visibility within a limit of 10 statute miles. However, visibility may extend beyond this distance. The photosimulations assume visibility extends to the limit of physical visibility (including a standard refraction index).
- WTG positions in the photosimulations are based on a refraction value of 7/6 or an approximate 0.14 coefficient derived from observations of the constructed Block Island Wind Farm. This refraction coefficient may yield more conservative visibility results (i.e. greater turbine visibility) that the viewshed analysis results which use a refraction coefficient of 0.13.
- **The number of WTGs visible from the KOP was determined by human verified computer generated counts performed in the 3D camera views considering screening resulting from vegetation, structures, curvature of the earth and refraction. This count may vary from the actual number of WTGs visible in the respective views due to masking completed during post processing which may include people, waves, boats, or other minor obstructions that appear in the photograph. Additionally, the WTG counts assumed the WTG blades are in the upright position whereas the photosimulations assume a random rotation pattern. Considering the largest WTG in the cumulative array, this could account for up to 236 ft. (72 m) in lost maximum height depending on the rotation position.
- The cone of view indicated on the Key Observation Point Context map indicates the horizontal extent of view only and does not indicate the extent of WTG visibility.
- The Key Observation Point Context map considers screening by curvature of the earth, viewer height, and turbine height. Landscape screening features are not considered. Therefore, in this view, the number of visible turbines depicted on the map may not match the table due to the presence of landscape screening features.

ATLANTIC SHORES offshore wind

Appendix A: Atlantic Shores Offshore Wind Cumulative Photosimulations

MATCH LINE BC02 PANO #2

MATCH LINE BC02 PANO #2

ATLANTIC SHORES offshore wind

Notes:

- Photosimulation Size: 66" in width by 29.3" in height. Images should be viewed from 18 inches in order to obtain the proper perspective. For on-screen viewing, user should zoom in until the 1-inch scale equals exactly one inch when measured on the screen.

Appendix A: Atlantic Shores Offshore Wind Cumulative Photosimulations

BC02: North Brigantine Natural Area, Brigantine City, Atlantic County, New Jersey

Existing Conditions (Panorama 1)

Simulation Size: 66" in width by 29.3" in height. Images should be viewed from a distance of 18 inches in order to obtain the proper perspective.

This box should be exactly 1" long on the printed panorama

Key Observation Point Context

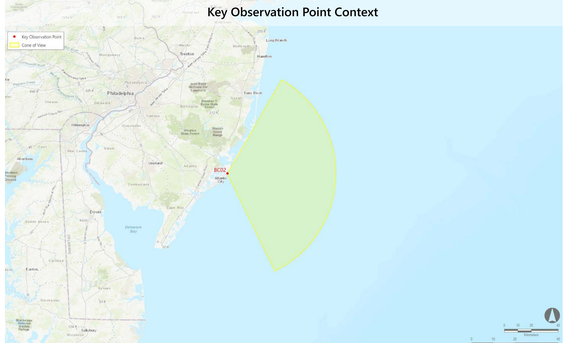

Key Observation Point Location

MATCH LINE BC02 PANO #2

ATLANTIC SHORES offshore wind

Appendix A: Atlantic Shores Offshore Wind Cumulative Photosimulations

BC02: North Brigantine Natural Area, Brigantine City, Atlantic County, New Jersey

Photosimulation (Panorama 1): Scenario 1: 2023-2025 Project Construction (Ocean Wind, Empire Wind, Empire Wind II)

Simulation Size: 66" in width by 29.3" in height. Images should be viewed from a distance of 18 inches in order to obtain the proper perspective.

This box should be exactly 1" long on the printed panorama

Notes:

- Photosimulation Size: 66" in width by 29.3" in height. Images should be viewed from 18 inches in order to obtain the proper perspective. For on-screen viewing, user should zoom in until the 1-inch scale equals exactly one inch when measured on the screen.
- Offshore Substation location and dimensions are based on preliminary publicly available project data. Projects for which this data is not currently available, WTGs are used for all foundation positions. OSS positions and dimensions considered in this photosimulation are subject to potential modification.
- WTG positions in the photosimulations are based on a refraction value of 7/6 or an approximate 0.14 coefficient derived from observations of the constructed Block Island Wind Farm. This refraction coefficient may yield more conservative visibility results (i.e. greater turbine visibility) that the viewshed analysis results which use a refraction coefficient of 0.13.
- WTG tower, blades, and nacelle use the BOEM and FAA required color RAL 9010. The base and platform use RAL 1023 in accordance with USCG regulations.
- *The number of WTGs visible from the KOP was determined by human verified computer generated counts performed in the 3D camera views considering screening resulting from vegetation, structures, curvature of the earth and refraction. This count may vary from the actual number of WTGs visible in the respective views due to masking completed during post processing which may include people, waves, boats, or other minor obstructions that appear in the photograph. Additionally, the WTG counts assumed the WTG blades are in the upright position whereas the photosimulations assume a random rotation pattern. Considering the largest WTG in the cumulative array, this could account for up to 236 ft. (72 m) in lost maximum height depending on the rotation position.
- The cone of view indicated on the Key Observation Point Context map indicates the horizontal extent of view only and does not indicate the extent of WTG visibility.
- The resolution of the cumulative photosimulations balances the size and usability of the documents with the need for high resolution to see distant project components. Similarly to human vision, very distant turbines may appear blurry or difficult to decipher due to resolution limitations.
- The Key Observation Point Context map considers screening by curvature of the earth, viewer height, and turbine height. Landscape screening features are not considered. Therefore, in this view, the number of visible turbines depicted on the map may not match the table due to the presence of landscape screening features.

Project	Year of Development	Max Blade Tip Height (feet)	Potential Number of WTGs & OSSs Visible from KOP*	Total Number of WTGs & OSSs in Project	Theoretical Distance to Nearest Visible WTG (miles)	Theoretical Distance to Furthest Visible WTG (miles)
Ocean Wind (OCS-A 0498)	2024-2025	906	111	111	15.7	28.1
Empire Wind (OCS-A 0512)	2023-2027	951	0	72	Not Visible	Not Visible
Empire Wind II (OCS-A 0512)	2025-2027	951	0	104	Not Visible	Not Visible

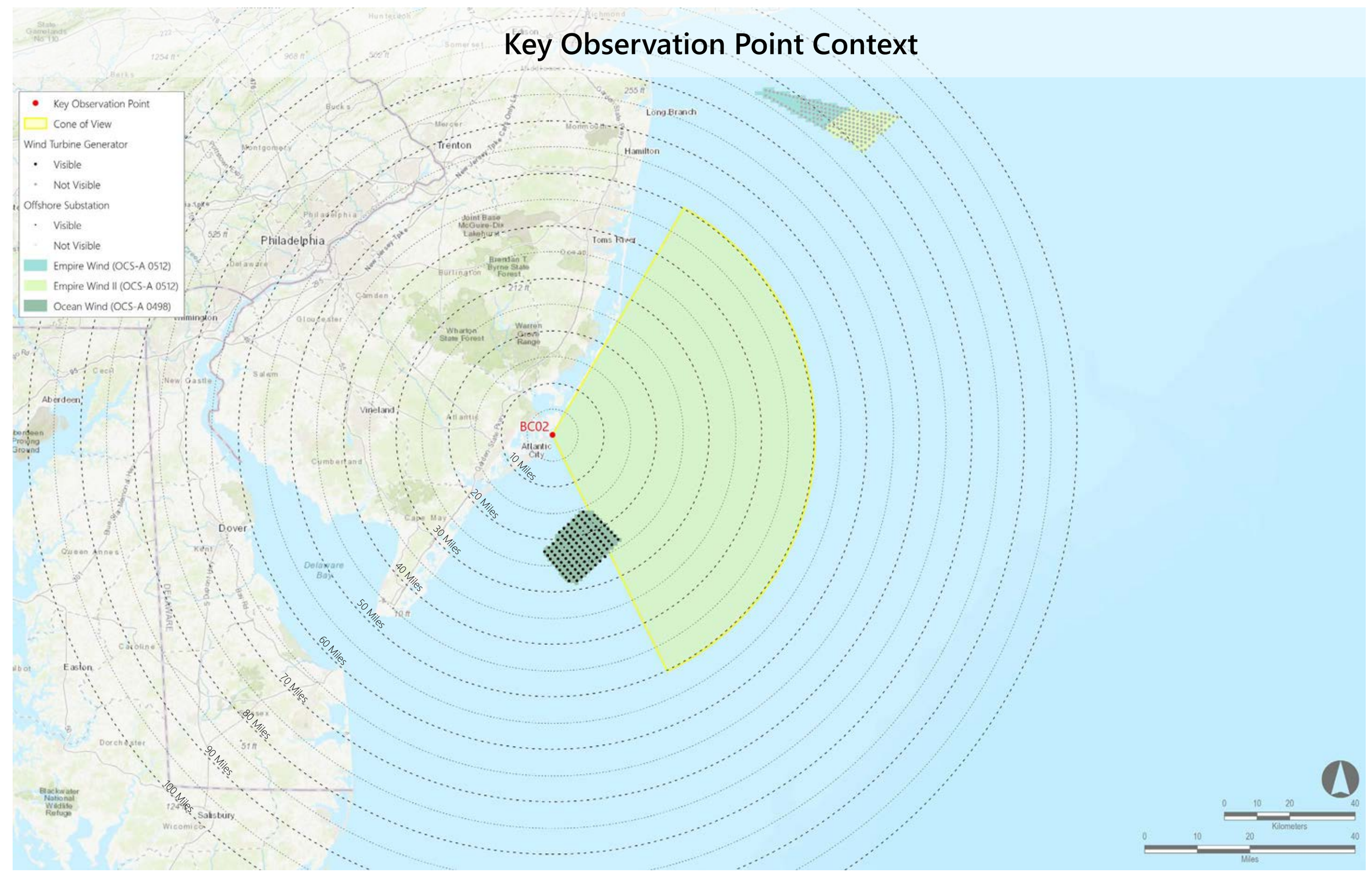

MATCH LINE BC02 PANO #2

MATCH LINE BC02 PANO #2

ATLANTIC SHORES offshore wind

Appendix A: Atlantic Shores Offshore Wind Cumulative Photosimulations

BC02: North Brigantine Natural Area, Brigantine City, Atlantic County, New Jersey

Photosimulation (Panorama 1): Scenario 2: Atlantic Shores Construction (2025-2027) added to Scenario 1 (Ocean Wind, Empire Wind, Empire Wind II, Atlantic Shores South)

Simulation Size: 66" in width by 29.3" in height. Images should be viewed from a distance of 18 inches in order to obtain the proper perspective.

This box should be exactly 1" long on the printed panorama

Notes:

- Photosimulation Size: 66" in width by 29.3" in height. Images should be viewed from 18 inches in order to obtain the proper perspective. For on-screen viewing, user should zoom in until the 1-inch scale equals exactly one inch when measured on the screen.
- Offshore Substation location and dimensions are based on preliminary publicly available project data. Projects for which this data is not currently available, WTGs are used for all foundation positions. OSS positions and dimensions considered in this photosimulation are subject to potential modification.
- WTG positions in the photosimulations are based on a refraction value of 7/6 or an approximate 0.14 coefficient derived from observations of the constructed Block Island Wind Farm. This refraction coefficient may yield more conservative visibility results (i.e. greater turbine visibility) that the viewshed analysis results which use a refraction coefficient of 0.13.
- WTG tower, blades, and nacelle use the BOEM and FAA required color RAL 9010. The base and platform use RAL 1023 in accordance with USCG regulations.
- *The number of WTGs visible from the KOP was determined by human verified computer generated counts performed in the 3D camera views considering screening resulting from vegetation, structures, curvature of the earth and refraction. This count may vary from the actual number of WTGs visible in the respective views due to masking completed during post processing which may include people, waves, boats, or other minor obstructions that appear in the photograph. Additionally, the WTG counts assumed the WTG blades are in the upright position whereas the photosimulations assume a random rotation pattern. Considering the largest WTG in the cumulative array, this could account for up to 236 ft. (72 m) in lost maximum height depending on the rotation position.
- The cone of view indicated on the Key Observation Point Context map indicates the horizontal extent of view only and does not indicate the extent of WTG visibility.
- The resolution of the cumulative photosimulations balances the size and usability of the documents with the need for high resolution to see distant project components. Similarly to human vision, very distant turbines may appear blurry or difficult to decipher due to resolution limitations.
- The Key Observation Point Context map considers screening by curvature of the earth, viewer height, and turbine height. Landscape screening features are not considered. Therefore, in this view, the number of visible turbines depicted on the map may not match the table due to the presence of landscape screening features.

Project	Year of Development	Max Blade Tip Height (feet)	Potential Number of WTGs & OSSs Visible from KOP*	Total Number of WTGs & OSSs in Project	Theoretical Distance to Nearest Visible WTG (miles)	Theoretical Distance to Furthest Visible WTG (miles)
Atlantic Shores Offshore Wind South (OCS-A 0499)	2023-2025	1,047	205	205	9.0	23.8
Ocean Wind (OCS-A 0498)	2024-2025	906	111	111	15.7	28.1
Empire Wind (OCS-A 0512)	2023-2027	951	0	72	Not Visible	Not Visible
Empire Wind II (OCS-A 0512)	2025-2027	951	0	104	Not Visible	Not Visible

Key Observation Point Context

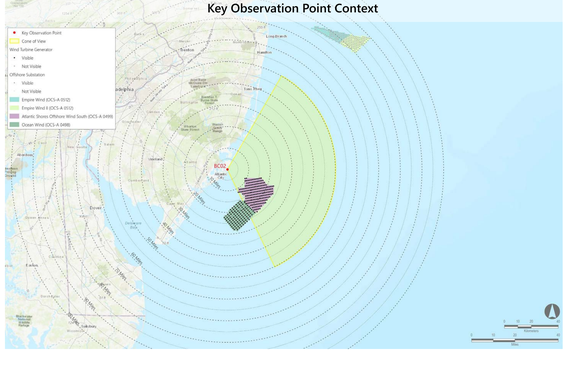

Key Observation Point Location

MATCH LINE BC02 PANO #2

ATLANTIC SHORES offshore wind

Appendix A: Atlantic Shores Offshore Wind Cumulative Photosimulations

BC02: North Brigantine Natural Area, Brigantine City, Atlantic County, New Jersey

Photosimulation (Panorama 1): Scenario 3: 2024-2030 Project construction added after the construction of Atlantic Shores South (Full Lease Build-out Including Atlantic Shores South)

Simulation Size: 66" in width by 29.3" in height. Images should be viewed from a distance of 18 inches in order to obtain the proper perspective.

This box should be exactly 1" long on the printed panorama

Notes:

- Photosimulation Size: 66" in width by 29.3" in height. Images should be viewed from 18 inches in order to obtain the proper perspective. For on-screen viewing, user should zoom in until the 1-inch scale equals exactly one inch when measured on the screen.
- Offshore Substation location and dimensions are based on preliminary publicly available project data. Projects for which this data is not currently available, WTGs are used for all foundation positions. OSS positions and dimensions considered in this photosimulation are subject to potential modification.
- WTG positions in the photosimulations are based on a refraction value of 7/6 or an approximate 0.14 coefficient derived from observations of the constructed Block Island Wind Farm. This refraction coefficient may yield more conservative visibility results (i.e. greater turbine visibility) that the viewshed analysis results which use a refraction coefficient of 0.13.
- WTG tower, blades, and nacelle use the BOEM and FAA required color RAL 9010. The base and platform use RAL 1023 in accordance with USCG regulations.
- *The number of WTGs visible from the KOP was determined by human verified computer generated counts performed in the 3D camera views considering screening resulting from vegetation, structures, curvature of the earth and refraction. This count may vary from the actual number of WTGs visible in the respective views due to masking completed during post processing which may include people, waves, boats, or other minor obstructions that appear in the photograph. Additionally, the WTG counts assumed the WTG blades are in the upright position whereas the photosimulations assume a random rotation pattern. Considering the largest WTG in the cumulative array, this could account for up to 236 ft. (72 m) in lost maximum height depending on the rotation position.
- The cone of view indicated on the Key Observation Point Context map indicates the horizontal extent of view only and does not indicate the extent of WTG visibility.
- The resolution of the cumulative photosimulations balances the size and usability of the documents with the need for high resolution to see distant project components. Similarly to human vision, very distant turbines may appear blurry or difficult to decipher due to resolution limitations.
- The Key Observation Point Context map considers screening by curvature of the earth, viewer height, and turbine height. Landscape screening features are not considered. Therefore, in this view, the number of visible turbines depicted on the map may not match the table due to the presence of landscape screening features.

Project	Year of Development	Max Blade Tip Height (feet)	Potential Number of WTGs & OSSs Visible from KOP*	Total Number of WTGs & OSSs in Project	Theoretical Distance to Nearest Visible WTG (miles)	Theoretical Distance to Furthest Visible WTG (miles)
Atlantic Shores Offshore Wind South (OCS-A 0499)	2023-2025	1,047	205	205	9.0	23.8
Ocean Wind (OCS-A 0498)	2024-2025	906	111	111	15.7	28.1
Empire Wind (OCS-A 0512)	2023-2027	951	0	72	Not Visible	Not Visible
Empire Wind II (OCS-A 0512)	2025-2027	951	0	104	Not Visible	Not Visible
Skipjack (OCS-A 0519)	2024-2030	853	0	33	Not Visible	Not Visible
Garden State (OCS-A 0482)	2023-2030	853	0	80	Not Visible	Not Visible
US Wind (OCS-A 0489 and 0490)	2024	938	0	101	Not Visible	Not Visible
Atlantic Shores Offshore Wind North (OCS-A 0549)	2025-2030	1,047	164	164	11.3	27.2
Ocean Wind II (OCS-A 0532)	2026-2030	906	111	111	11.1	36.3
Mid-Atlantic Offshore Wind (OCS-A 0544)	by 2030	853	0	104	Not Visible	Not Visible
Ocean Wind East (OCS-A 0537)	by 2030	853	0	82	Not Visible	Not Visible
Attentive Energy (OCS-A 0538)	by 2030	853	0	101	Not Visible	Not Visible
Bight Wind Holdings (OCS-A 0539)	by 2030	853	0	148	Not Visible	Not Visible
Atlantic Shores Offshore Wind Bight (OCS-A 0541)	by 2030	853	71	95	37.5	43.0
Invenergy Wind Offshore (OCS-A 0542)	by 2030	853	4	99	41.6	43.0

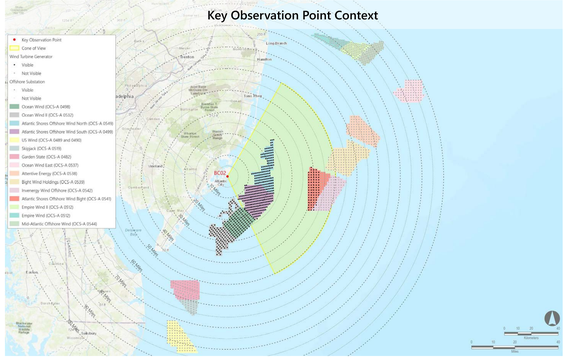

MATCH LINE BC02 PANO #2

ATLANTIC SHORES offshore wind

Appendix A: Atlantic Shores Offshore Wind Cumulative Photosimulations

BC02: North Brigantine Natural Area, Brigantine City, Atlantic County, New Jersey

Photosimulation (Panorama 1): Scenario 4: Full buildout of all lease areas without Atlantic Shores South

Simulation Size: 66" in width by 29.3" in height. Images should be viewed from a distance of 18 inches in order to obtain the proper perspective.

This box should be exactly 1" long on the printed panorama

Notes:

- Photosimulation Size: 66" in width by 29.3" in height. Images should be viewed from 18 inches in order to obtain the proper perspective. For on-screen viewing, user should zoom in until the 1-inch scale equals exactly one inch when measured on the screen.
- Offshore Substation location and dimensions are based on preliminary publicly available project data. Projects for which this data is not currently available, WTGs are used for all foundation positions. OSS positions and dimensions considered in this photosimulation are subject to potential modification.
- WTG positions in the photosimulations are based on a refraction value of 7/6 or an approximate 0.14 coefficient derived from observations of the constructed Block Island Wind Farm. This refraction coefficient may yield more conservative visibility results (i.e. greater turbine visibility) that the viewshed analysis results which use a refraction coefficient of 0.13.
- WTG tower, blades, and nacelle use the BOEM and FAA required color RAL 9010. The base and platform use RAL 1023 in accordance with USCG regulations.
- *The number of WTGs visible from the KOP was determined by human verified computer generated counts performed in the 3D camera views considering screening resulting from vegetation, structures, curvature of the earth and refraction. This count may vary from the actual number of WTGs visible in the respective views due to masking completed during post processing which may include people, waves, boats, or other minor obstructions that appear in the photograph. Additionally, the WTG counts assumed the WTG blades are in the upright position whereas the photosimulations assume a random rotation pattern. Considering the largest WTG in the cumulative array, this could account for up to 236 ft. (72 m) in lost maximum height depending on the rotation position.
- The cone of view indicated on the Key Observation Point Context map indicates the horizontal extent of view only and does not indicate the extent of WTG visibility.
- The resolution of the cumulative photosimulations balances the size and usability of the documents with the need for high resolution to see distant project components. Similarly to human vision, very distant turbines may appear blurry or difficult to decipher due to resolution limitations.
- The Key Observation Point Context map considers screening by curvature of the earth, viewer height, and turbine height. Landscape screening features are not considered. Therefore, in this view, the number of visible turbines depicted on the map may not match the table due to the presence of landscape screening features.

Project	Year of Development	Max Blade Tip Height (feet)	Potential Number of WTGs & OSSs Visible from KOP*	Total Number of WTGs & OSSs in Project	Theoretical Distance to Nearest Visible WTG (miles)	Theoretical Distance to Furthest Visible WTG (miles)
Ocean Wind (OCS-A 0498)	2024-2025	906	111	111	15.7	28.1
Empire Wind (OCS-A 0512)	2023-2027	951	0	72	Not Visible	Not Visible
Empire Wind II (OCS-A 0512)	2025-2027	951	0	104	Not Visible	Not Visible
Skipjack (OCS-A 0519)	2024-2030	853	0	33	Not Visible	Not Visible
Garden State (OCS-A 0482)	2023-2030	853	0	80	Not Visible	Not Visible
US Wind (OCS-A 0489 and 0490)	2024	938	0	101	Not Visible	Not Visible
Atlantic Shores Offshore Wind North (OCS-A 0549)	2025-2030	1,047	164	164	11.3	27.2
Ocean Wind II (OCS-A 0532)	2026-2030	906	111	111	11.1	36.3
Mid-Atlantic Offshore Wind (OCS-A 0544)	by 2030	853	0	104	Not Visible	Not Visible
Ocean Wind East (OCS-A 0537)	by 2030	853	0	82	Not Visible	Not Visible
Attentive Energy (OCS-A 0538)	by 2030	853	0	101	Not Visible	Not Visible
Bight Wind Holdings (OCS-A 0539)	by 2030	853	0	148	Not Visible	Not Visible
Atlantic Shores Offshore Wind Bight (OCS-A 0541)	by 2030	853	71	95	37.5	43.0
Invenergy Wind Offshore (OCS-A 0542)	by 2030	853	4	99	41.6	43.0

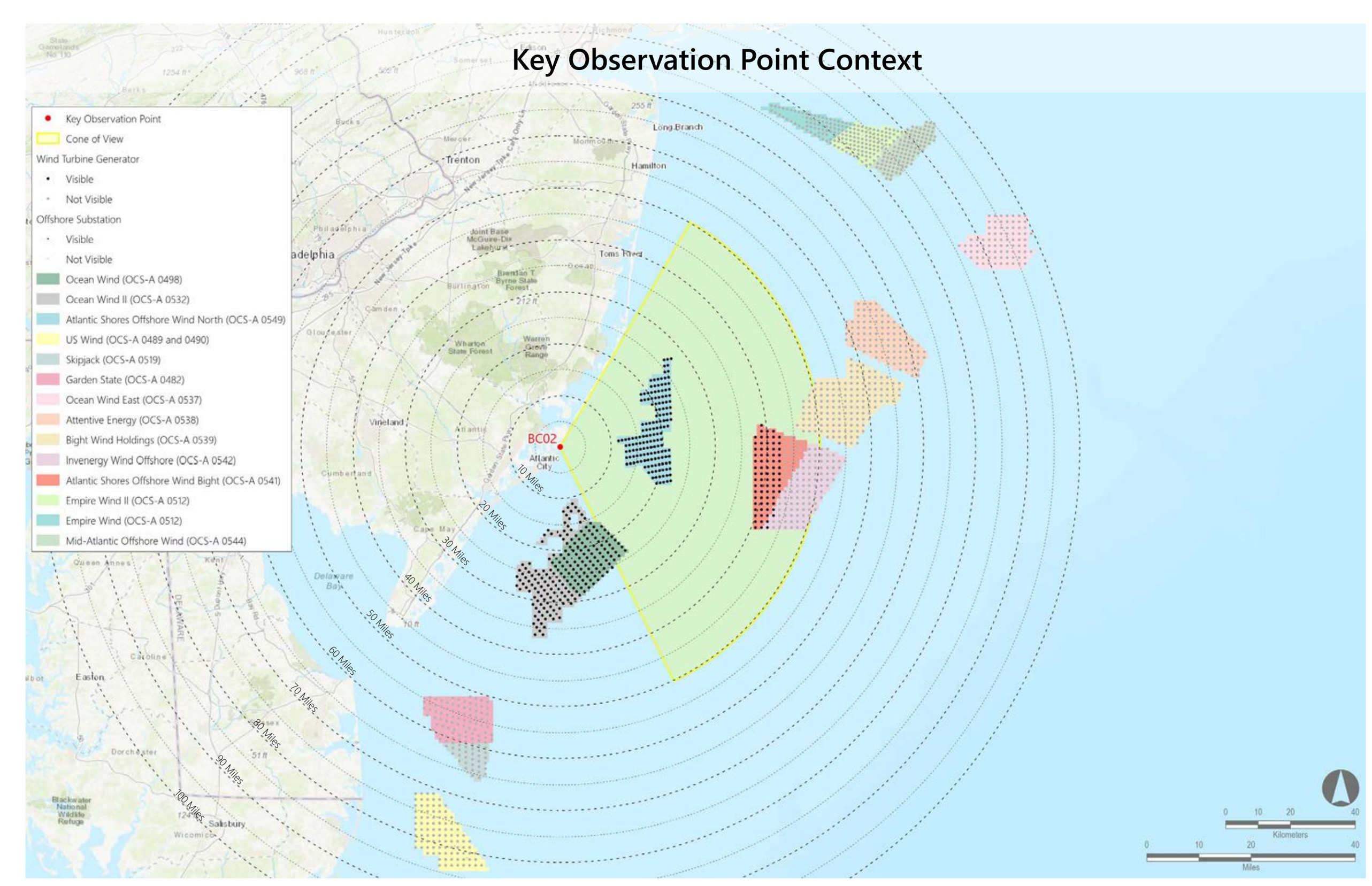

MATCH LINE BC02 PANO #2

ATLANTIC SHORES offshore wind

Appendix A: Atlantic Shores Offshore Wind Cumulative Photosimulations

BC02: North Brigantine Natural Area, Brigantine City, Atlantic County, New Jersey

Photosimulation (Panorama 1): Scenario 5: Atlantic Shores South without the construction of other foreseeable planned activities

Simulation Size: 66" in width by 29.3" in height. Images should be viewed from a distance of 18 inches in order to obtain the proper perspective.

This box should be exactly 1" long on the printed panorama

Notes:

- Photosimulation Size: 66" in width by 29.3" in height. Images should be viewed from 18 inches in order to obtain the proper perspective. For on-screen viewing, user should zoom in until the 1-inch scale equals exactly one inch when measured on the screen.
- Offshore Substation location and dimensions are based on preliminary publicly available project data. Projects for which this data is not currently available, WTGs are used for all foundation positions. OSS positions and dimensions considered in this photosimulation are subject to potential modification.
- WTG positions in the photosimulations are based on a refraction value of 7/6 or an approximate 0.14 coefficient derived from observations of the constructed Block Island Wind Farm. This refraction coefficient may yield more conservative visibility results (i.e. greater turbine visibility) that the viewshed analysis results which use a refraction coefficient of 0.13.
- WTG tower, blades, and nacelle use the BOEM and FAA required color RAL 9010. The base and platform use RAL 1023 in accordance with USCG regulations.
- *The number of WTGs visible from the KOP was determined by human verified computer generated counts performed in the 3D camera views considering screening resulting from vegetation, structures, curvature of the earth and refraction. This count may vary from the actual number of WTGs visible in the respective views due to masking completed during post processing which may include people, waves, boats, or other minor obstructions that appear in the photograph. Additionally, the WTG counts assumed the WTG blades are in the upright position whereas the photosimulations assume a random rotation pattern. Considering the largest WTG in the cumulative array, this could account for up to 236 ft. (72 m) in lost maximum height depending on the rotation position.
- The cone of view indicated on the Key Observation Point Context map indicates the horizontal extent of view only and does not indicate the extent of WTG visibility.
- The resolution of the cumulative photosimulations balances the size and usability of the documents with the need for high resolution to see distant project components. Similarly to human vision, very distant turbines may appear blurry or difficult to decipher due to resolution limitations.
- The Key Observation Point Context map considers screening by curvature of the earth, viewer height, and turbine height. Landscape screening features are not considered. Therefore, in this view, the number of visible turbines depicted on the map may not match the table due to the presence of landscape screening features.

Project	Year of Development	Max Blade Tip Height (feet)	Potential Number of WTGs & OSSs Visible from KOP*	Total Number of WTGs & OSSs in Project	Theoretical Distance to Nearest Visible WTG (miles)	Theoretical Distance to Furthest Visible WTG (miles)
Atlantic Shores Offshore Wind South (OCS-A 0499)	2023-2025	1,047	205	205	9.0	23.8

Key Observation Point Context

Key Observation Point Location

BC02: North Brigantine Natural Area, Brigantine City, Atlantic County, New Jersey

Environmental Data

Date Taken: 08/18/2020
Time: 12:00 PM
Temperature: 84°F
Humidity: 53%
Visibility*: 10+ miles
Wind Direction: West-southwest
Wind Speed: 3 mph
Conditions Observed: Fair

Camera Information
Camera: Canon EOS 5D Mark IV
Resolution: 30.4 Megapixels
Lens Focal Length: 50 mm
Camera Height: 11.06 feet AMSL

Key Observation Point Information

County: Atlantic
Town: Brigantine City
State: New Jersey
Location: North Brigantine Natural Area
Latitude, Longitude: 39.42954°N, 74.33968°W
Direction of View (Center): South-southeast (155.2°)
Field of View: 124° x 55°

Visual Resources
Character Area: Undeveloped Beach, Seascape (SCA)
User Group: Residents/Tourists, Fishermen
Visually Sensitive Resource: North Brigantine State Natural Area

Key Observation Point Context

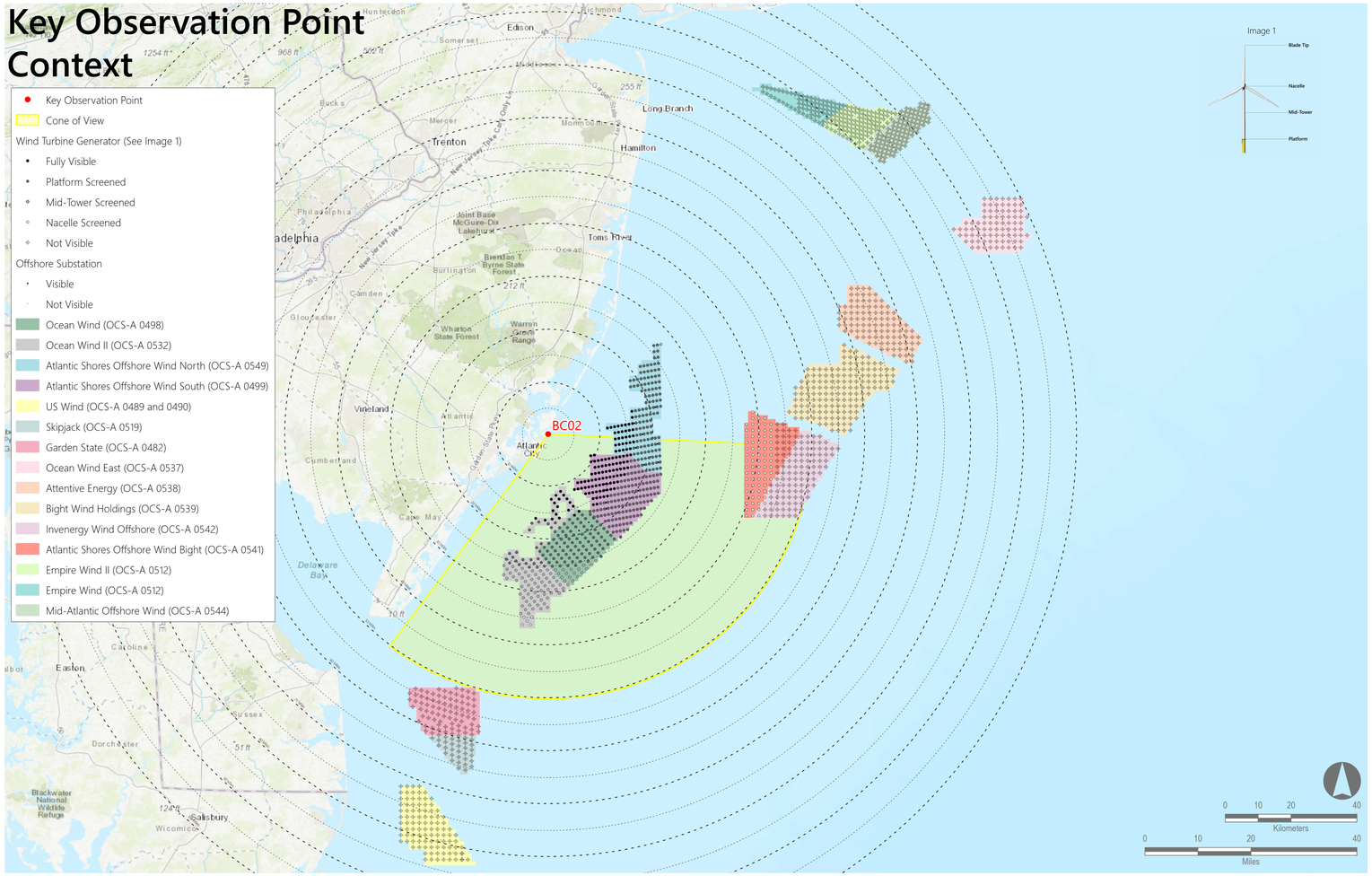

Reasonably Foreseeable Projects Represented in Photosimulation

		Project	Year of Development	Max Blade Tip Height (feet)	Potential Number of WTGs & OSSs Visible from KOP**	Total Number of WTGs & OSSs in Project	Theoretical Distance to Nearest Visible WTG (miles)	Theoretical Distance to Furthest Visible WTG (miles)
Scenario 5	Scenario 2	Atlantic Shores Offshore Wind South (OCS-A 0499)	2025-2027	1,047	205	205	9.0	23.8
Scenario 4	Scenario 1	Ocean Wind (OCS-A 0498)	2023-2025	906	111	111	15.7	28.1
		Empire Wind (OCS-A 0512)	2024-2025	951	0	72	Not Visible	Not Visible
		Empire Wind II (OCS-A 0512)	2023-2027	951	0	104	Not Visible	Not Visible
	Scenario 3	Skipjack (OCS-A 0519)	2024-2030	853	0	33	Not Visible	Not Visible
		Garden State (OCS-A 0482)	2023-2030	853	0	80	Not Visible	Not Visible
		US Wind (OCS-A 0489 and 0490)	2024	938	0	101	Not Visible	Not Visible
		Atlantic Shores Offshore Wind North (OCS-A 0549)	2025-2030	1,047	164	164	11.3	27.2
		Ocean Wind II (OCS-A 0532)	2026-2030	906	111	111	11.1	36.3
		Mid-Atlantic Offshore Wind (OCS-A 0544)	by 2030	853	0	104	Not Visible	Not Visible
		Ocean Wind East (OCS-A 0537)	by 2030	853	0	82	Not Visible	Not Visible
		Attentive Energy (OCS-A 0538)	by 2030	853	0	101	Not Visible	Not Visible
		Bight Wind Holdings (OCS-A 0539)	by 2030	853	0	148	Not Visible	Not Visible
		Atlantic Shores Offshore Wind Bight (OCS-A 0541)	by 2030	853	71	95	37.5	43.0
		Invenergy Wind Offshore (OCS-A 0542)	by 2030	853	4	99	41.6	43.0

Notes:

- Offshore Substation location and dimensions are based on preliminary publicly available project data. Projects for which this data is not currently available, WTGs are used for all foundation positions. OSS positions and dimensions considered in this photosimulation are subject to potential modification.
- *Historical meteorological data predicts visibility within a limit of 10 statute miles. However, visibility may extend beyond this distance. The photosimulations assume visibility extends to the limit of physical visibility (including a standard refraction index).
- WTG positions in the photosimulations are based on a refraction value of 7/6 or an approximate 0.14 coefficient derived from observations of the constructed Block Island Wind Farm. This refraction coefficient may yield more conservative visibility results (i.e. greater turbine visibility) that the viewshed analysis results which use a refraction coefficient of 0.13.
- **The number of WTGs visible from the KOP was determined by human verified computer generated counts performed in the 3D camera views considering screening resulting from vegetation, structures, curvature of the earth and refraction. This count may vary from the actual number of WTGs visible in the respective views due to masking completed during post processing which may include people, waves, boats, or other minor obstructions that appear in the photograph. Additionally, the WTG counts assumed the WTG blades are in the upright position whereas the photosimulations assume a random rotation pattern. Considering the largest WTG in the cumulative array, this could account for up to 236 ft. (72 m) in lost maximum height depending on the rotation position.
- The cone of view indicated on the Key Observation Point Context map indicates the horizontal extent of view only and does not indicate the extent of WTG visibility.
- The Key Observation Point Context map considers screening by curvature of the earth, viewer height, and turbine height. Landscape screening features are not considered. Therefore, in this view, the number of visible turbines depicted on the map may not match the table due to the presence of landscape screening features.

ATLANTIC SHORES offshore wind

Appendix A: Atlantic Shores Offshore Wind Cumulative Photosimulations

MATCH LINE BC02 PANO #1

MATCH LINE BC02 PANO #1

ATLANTIC SHORES offshore wind

Appendix A: Atlantic Shores Offshore Wind Cumulative Photosimulations

BC02: North Brigantine Natural Area, Brigantine City, Atlantic County, New Jersey

Existing Conditions (Panorama 2)

Notes:

- Photosimulation Size: 66" in width by 29.3" in height. Images should be viewed from 18 inches in order to obtain the proper perspective. For on-screen viewing, user should zoom in until the 1-inch scale equals exactly one inch when measured on the screen.

Simulation Size: 66" in width by 29.3" in height. Images should be viewed from a distance of 18 inches in order to obtain the proper perspective.

This box should be exactly 1" long on the printed panorama

Key Observation Point Context

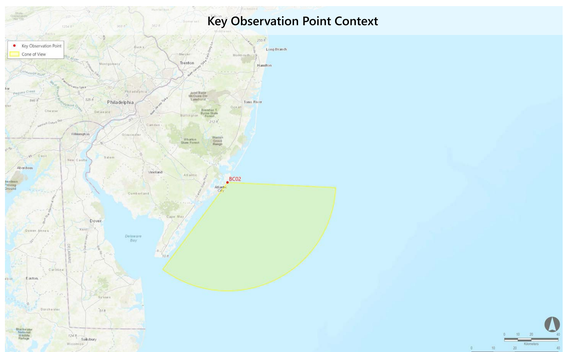

Key Observation Point Location

MATCH LINE BC02 PANO #1

MATCH LINE BC02 PANO #2

ATLANTIC SHORES offshore wind

Appendix A: Atlantic Shores Offshore Wind Cumulative Photosimulations

BC02: North Brigantine Natural Area, Brigantine City, Atlantic County, New Jersey

Photosimulation (Panorama 2): Scenario 1: 2023-2025 Project Construction (Ocean Wind, Empire Wind, Empire Wind II)

Simulation Size: 66" in width by 29.3" in height. Images should be viewed from a distance of 18 inches in order to obtain the proper perspective.

This box should be exactly 1" long on the printed panorama

Notes:

- Photosimulation Size: 66" in width by 29.3" in height. Images should be viewed from 18 inches in order to obtain the proper perspective. For on-screen viewing, user should zoom in until the 1-inch scale equals exactly one inch when measured on the screen.
- Offshore Substation location and dimensions are based on preliminary publicly available project data. Projects for which this data is not currently available, WTGs are used for all foundation positions. OSS positions and dimensions considered in this photosimulation are subject to potential modification.
- WTG positions in the photosimulations are based on a refraction value of 7/6 or an approximate 0.14 coefficient derived from observations of the constructed Block Island Wind Farm. This refraction coefficient may yield more conservative visibility results (i.e. greater turbine visibility) that the viewshed analysis results which use a refraction coefficient of 0.13.
- WTG tower, blades, and nacelle use the BOEM and FAA required color RAL 9010. The base and platform use RAL 1023 in accordance with USCG regulations.
- *The number of WTGs visible from the KOP was determined by human verified computer generated counts performed in the 3D camera views considering screening resulting from vegetation, structures, curvature of the earth and refraction. This count may vary from the actual number of WTGs visible in the respective views due to masking completed during post processing which may include people, waves, boats, or other minor obstructions that appear in the photograph. Additionally, the WTG counts assumed the WTG blades are in the upright position whereas the photosimulations assume a random rotation pattern. Considering the largest WTG in the cumulative array, this could account for up to 236 ft. (72 m) in lost maximum height depending on the rotation position.
- The cone of view indicated on the Key Observation Point Context map indicates the horizontal extent of view only and does not indicate the extent of WTG visibility.
- The resolution of the cumulative photosimulations balances the size and usability of the documents with the need for high resolution to see distant project components. Similarly to human vision, very distant turbines may appear blurry or difficult to decipher due to resolution limitations.
- The Key Observation Point Context map considers screening by curvature of the earth, viewer height, and turbine height. Landscape screening features are not considered. Therefore, in this view, the number of visible turbines depicted on the map may not match the table due to the presence of landscape screening features.

Project	Year of Development	Max Blade Tip Height (feet)	Potential Number of WTGs & OSSs Visible from KOP*	Total Number of WTGs & OSSs in Project	Theoretical Distance to Nearest Visible WTG (miles)	Theoretical Distance to Furthest Visible WTG (miles)
Ocean Wind (OCS-A 0498)	2024-2025	906	111	111	15.7	28.1
Empire Wind (OCS-A 0512)	2023-2027	951	0	72	Not Visible	Not Visible
Empire Wind II (OCS-A 0512)	2025-2027	951	0	104	Not Visible	Not Visible

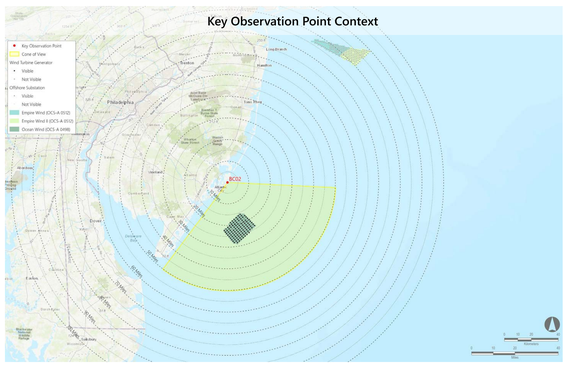

MATCH LINE BC02 PANO #1

MATCH LINE BC02 PANO #2

ATLANTIC SHORES offshore wind

Appendix A: Atlantic Shores Offshore Wind Cumulative Photosimulations

BC02: North Brigantine Natural Area, Brigantine City, Atlantic County, New Jersey

Photosimulation (Panorama 2): Scenario 2: Atlantic Shores Construction (2025-2027) added to Scenario 1 (Ocean Wind, Empire Wind, Empire Wind II, Atlantic Shores South)

Simulation Size: 66" in width by 29.3" in height. Images should be viewed from a distance of 18 inches in order to obtain the proper perspective.

This box should be exactly 1" long on the printed panorama

Notes:

- Photosimulation Size: 66" in width by 29.3" in height. Images should be viewed from 18 inches in order to obtain the proper perspective. For on-screen viewing, user should zoom in until the 1-inch scale equals exactly one inch when measured on the screen.
- Offshore Substation location and dimensions are based on preliminary publicly available project data. Projects for which this data is not currently available, WTGs are used for all foundation positions. OSS positions and dimensions considered in this photosimulation are subject to potential modification.
- WTG positions in the photosimulations are based on a refraction value of 7/6 or an approximate 0.14 coefficient derived from observations of the constructed Block Island Wind Farm. This refraction coefficient may yield more conservative visibility results (i.e. greater turbine visibility) that the viewshed analysis results which use a refraction coefficient of 0.13.
- WTG tower, blades, and nacelle use the BOEM and FAA required color RAL 9010. The base and platform use RAL 1023 in accordance with USCG regulations.
- *The number of WTGs visible from the KOP was determined by human verified computer generated counts performed in the 3D camera views considering screening resulting from vegetation, structures, curvature of the earth and refraction. This count may vary from the actual number of WTGs visible in the respective views due to masking completed during post processing which may include people, waves, boats, or other minor obstructions that appear in the photograph. Additionally, the WTG counts assumed the WTG blades are in the upright position whereas the photosimulations assume a random rotation pattern. Considering the largest WTG in the cumulative array, this could account for up to 236 ft. (72 m) in lost maximum height depending on the rotation position.
- The cone of view indicated on the Key Observation Point Context map indicates the horizontal extent of view only and does not indicate the extent of WTG visibility.
- The resolution of the cumulative photosimulations balances the size and usability of the documents with the need for high resolution to see distant project components. Similarly to human vision, very distant turbines may appear blurry or difficult to decipher due to resolution limitations.
- The Key Observation Point Context map considers screening by curvature of the earth, viewer height, and turbine height. Landscape screening features are not considered. Therefore, in this view, the number of visible turbines depicted on the map may not match the table due to the presence of landscape screening features.

Project	Year of Development	Max Blade Tip Height (feet)	Potential Number of WTGs & OSSs Visible from KOP*	Total Number of WTGs & OSSs in Project	Theoretical Distance to Nearest Visible WTG (miles)	Theoretical Distance to Furthest Visible WTG (miles)
Atlantic Shores Offshore Wind South (OCS-A 0499)	2023-2025	1,047	205	205	9.0	23.8
Ocean Wind (OCS-A 0498)	2024-2025	906	111	111	15.7	28.1
Empire Wind (OCS-A 0512)	2023-2027	951	0	72	Not Visible	Not Visible
Empire Wind II (OCS-A 0512)	2025-2027	951	0	104	Not Visible	Not Visible

Key Observation Point Context

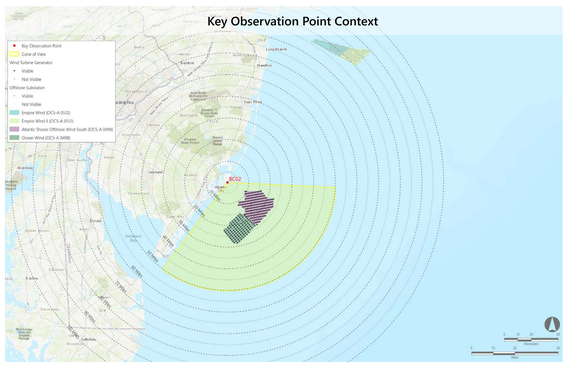

Key Observation Point Location

MATCH LINE BC02 PANO #1

MATCH LINE BC02 PANO #2

ATLANTIC SHORES offshore wind

Appendix A: Atlantic Shores Offshore Wind Cumulative Photosimulations

BC02: North Brigantine Natural Area, Brigantine City, Atlantic County, New Jersey

Photosimulation (Panorama 2): Scenario 3: 2024-2030 Project construction added after the construction of Atlantic Shores South (Full Lease Build-out Including Atlantic Shores South)

Simulation Size: 66" in width by 29.3" in height. Images should be viewed from a distance of 18 inches in order to obtain the proper perspective.

This box should be exactly 1" long on the printed panorama

Notes:

- Photosimulation Size: 66" in width by 29.3" in height. Images should be viewed from 18 inches in order to obtain the proper perspective. For on-screen viewing, user should zoom in until the 1-inch scale equals exactly one inch when measured on the screen.
- Offshore Substation location and dimensions are based on preliminary publicly available project data. Projects for which this data is not currently available, WTGs are used for all foundation positions. OSS positions and dimensions considered in this photosimulation are subject to potential modification.
- WTG positions in the photosimulations are based on a refraction value of 7/6 or an approximate 0.14 coefficient derived from observations of the constructed Block Island Wind Farm. This refraction coefficient may yield more conservative visibility results (i.e. greater turbine visibility) that the viewshed analysis results which use a refraction coefficient of 0.13.
- WTG tower, blades, and nacelle use the BOEM and FAA required color RAL 9010. The base and platform use RAL 1023 in accordance with USCG regulations.
- *The number of WTGs visible from the KOP was determined by human verified computer generated counts performed in the 3D camera views considering screening resulting from vegetation, structures, curvature of the earth and refraction. This count may vary from the actual number of WTGs visible in the respective views due to masking completed during post processing which may include people, waves, boats, or other minor obstructions that appear in the photograph. Additionally, the WTG counts assumed the WTG blades are in the upright position whereas the photosimulations assume a random rotation pattern. Considering the largest WTG in the cumulative array, this could account for up to 236 ft. (72 m) in lost maximum height depending on the rotation position.
- The cone of view indicated on the Key Observation Point Context map indicates the horizontal extent of view only and does not indicate the extent of WTG visibility.
- The resolution of the cumulative photosimulations balances the size and usability of the documents with the need for high resolution to see distant project components. Similarly to human vision, very distant turbines may appear blurry or difficult to decipher due to resolution limitations.
- The Key Observation Point Context map considers screening by curvature of the earth, viewer height, and turbine height. Landscape screening features are not considered. Therefore, in this view, the number of visible turbines depicted on the map may not match the table due to the presence of landscape screening features.

Project	Year of Development	Max Blade Tip Height (feet)	Potential Number of WTGs & OSSs Visible from KOP*	Total Number of WTGs & OSSs in Project	Theoretical Distance to Nearest Visible WTG (miles)	Theoretical Distance to Furthest Visible WTG (miles)
Atlantic Shores Offshore Wind South (OCS-A 0499)	2023-2025	1,047	205	205	9.0	23.8
Ocean Wind (OCS-A 0498)	2024-2025	906	111	111	15.7	28.1
Empire Wind (OCS-A 0512)	2023-2027	951	0	72	Not Visible	Not Visible
Empire Wind II (OCS-A 0512)	2025-2027	951	0	104	Not Visible	Not Visible
Skipjack (OCS-A 0519)	2024-2030	853	0	33	Not Visible	Not Visible
Garden State (OCS-A 0482)	2023-2030	853	0	80	Not Visible	Not Visible
US Wind (OCS-A 0489 and 0490)	2024	938	0	101	Not Visible	Not Visible
Atlantic Shores Offshore Wind North (OCS-A 0549)	2025-2030	1,047	164	164	11.3	27.2
Ocean Wind II (OCS-A 0532)	2026-2030	906	111	111	11.1	36.3
Mid-Atlantic Offshore Wind (OCS-A 0544)	by 2030	853	0	104	Not Visible	Not Visible
Ocean Wind East (OCS-A 0537)	by 2030	853	0	82	Not Visible	Not Visible
Attentive Energy (OCS-A 0538)	by 2030	853	0	101	Not Visible	Not Visible
Bight Wind Holdings (OCS-A 0539)	by 2030	853	0	148	Not Visible	Not Visible
Atlantic Shores Offshore Wind Bight (OCS-A 0541)	by 2030	853	71	95	37.5	43.0
Invenergy Wind Offshore (OCS-A 0542)	by 2030	853	4	99	41.6	43.0

Key Observation Point Context

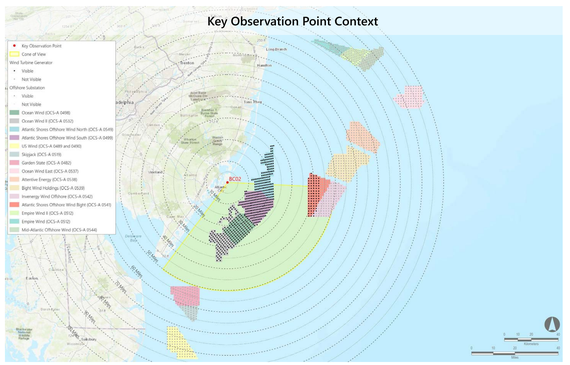

Key Observation Point Location

MATCH LINE BC02 PANO #1

ATLANTIC SHORES offshore wind

Appendix A: Atlantic Shores Offshore Wind Cumulative Photosimulations

BC02: North Brigantine Natural Area, Brigantine City, Atlantic County, New Jersey

Photosimulation (Panorama 2): Scenario 4: Full buildout of all lease areas without Atlantic Shores South

Simulation Size: 66" in width by 29.3" in height. Images should be viewed from a distance of 18 inches in order to obtain the proper perspective.

This box should be exactly 1" long on the printed panorama

Notes:

- Photosimulation Size: 66" in width by 29.3" in height. Images should be viewed from 18 inches in order to obtain the proper perspective. For on-screen viewing, user should zoom in until the 1-inch scale equals exactly one inch when measured on the screen.
- Offshore Substation location and dimensions are based on preliminary publicly available project data. Projects for which this data is not currently available, WTGs are used for all foundation positions. OSS positions and dimensions considered in this photosimulation are subject to potential modification.
- WTG positions in the photosimulations are based on a refraction value of 7/6 or an approximate 0.14 coefficient derived from observations of the constructed Block Island Wind Farm. This refraction coefficient may yield more conservative visibility results (i.e. greater turbine visibility) that the viewshed analysis results which use a refraction coefficient of 0.13.
- WTG tower, blades, and nacelle use the BOEM and FAA required color RAL 9010. The base and platform use RAL 1023 in accordance with USCG regulations.
- *The number of WTGs visible from the KOP was determined by human verified computer generated counts performed in the 3D camera views considering screening resulting from vegetation, structures, curvature of the earth and refraction. This count may vary from the actual number of WTGs visible in the respective views due to masking completed during post processing which may include people, waves, boats, or other minor obstructions that appear in the photograph. Additionally, the WTG counts assumed the WTG blades are in the upright position whereas the photosimulations assume a random rotation pattern. Considering the largest WTG in the cumulative array, this could account for up to 236 ft. (72 m) in lost maximum height depending on the rotation position.
- The cone of view indicated on the Key Observation Point Context map indicates the horizontal extent of view only and does not indicate the extent of WTG visibility.
- The resolution of the cumulative photosimulations balances the size and usability of the documents with the need for high resolution to see distant project components. Similarly to human vision, very distant turbines may appear blurry or difficult to decipher due to resolution limitations.
- The Key Observation Point Context map considers screening by curvature of the earth, viewer height, and turbine height. Landscape screening features are not considered. Therefore, in this view, the number of visible turbines depicted on the map may not match the table due to the presence of landscape screening features.

Project	Year of Development	Max Blade Tip Height (feet)	Potential Number of WTGs & OSSs Visible from KOP*	Total Number of WTGs & OSSs in Project	Theoretical Distance to Nearest Visible WTG (miles)	Theoretical Distance to Furthest Visible WTG (miles)
Ocean Wind (OCS-A 0498)	2024-2025	906	111	111	15.7	28.1
Empire Wind (OCS-A 0512)	2023-2027	951	0	72	Not Visible	Not Visible
Empire Wind II (OCS-A 0512)	2025-2027	951	0	104	Not Visible	Not Visible
Skipjack (OCS-A 0519)	2024-2030	853	0	33	Not Visible	Not Visible
Garden State (OCS-A 0482)	2023-2030	853	0	80	Not Visible	Not Visible
US Wind (OCS-A 0489 and 0490)	2024	938	0	101	Not Visible	Not Visible
Atlantic Shores Offshore Wind North (OCS-A 0549)	2025-2030	1,047	164	164	11.3	27.2
Ocean Wind II (OCS-A 0532)	2026-2030	906	111	111	11.1	36.3
Mid-Atlantic Offshore Wind (OCS-A 0544)	by 2030	853	0	104	Not Visible	Not Visible
Ocean Wind East (OCS-A 0537)	by 2030	853	0	82	Not Visible	Not Visible
Attentive Energy (OCS-A 0538)	by 2030	853	0	101	Not Visible	Not Visible
Bight Wind Holdings (OCS-A 0539)	by 2030	853	0	148	Not Visible	Not Visible
Atlantic Shores Offshore Wind Bight (OCS-A 0541)	by 2030	853	71	95	37.5	43.0
Invenergy Wind Offshore (OCS-A 0542)	by 2030	853	4	99	41.6	43.0

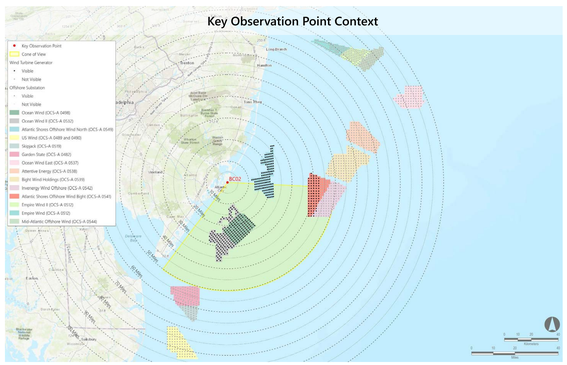

MATCH LINE BC02 PANO #1

ATLANTIC SHORES offshore wind

Appendix A: Atlantic Shores Offshore Wind Cumulative Photosimulations

BC02: North Brigantine Natural Area, Brigantine City, Atlantic County, New Jersey

Photosimulation (Panorama 2): Scenario 5: Atlantic Shores South without the construction of other foreseeable planned activities

Simulation Size: 66" in width by 29.3" in height. Images should be viewed from a distance of 18 inches in order to obtain the proper perspective.

This box should be exactly 1" long on the printed panorama

Notes:

- Photosimulation Size: 66" in width by 29.3" in height. Images should be viewed from 18 inches in order to obtain the proper perspective. For on-screen viewing, user should zoom in until the 1-inch scale equals exactly one inch when measured on the screen.
- Offshore Substation location and dimensions are based on preliminary publicly available project data. Projects for which this data is not currently available, WTGs are used for all foundation positions. OSS positions and dimensions considered in this photosimulation are subject to potential modification.
- WTG positions in the photosimulations are based on a refraction value of 7/6 or an approximate 0.14 coefficient derived from observations of the constructed Block Island Wind Farm. This refraction coefficient may yield more conservative visibility results (i.e. greater turbine visibility) that the viewshed analysis results which use a refraction coefficient of 0.13.
- WTG tower, blades, and nacelle use the BOEM and FAA required color RAL 9010. The base and platform use RAL 1023 in accordance with USCG regulations.
- *The number of WTGs visible from the KOP was determined by human verified computer generated counts performed in the 3D camera views considering screening resulting from vegetation, structures, curvature of the earth and refraction. This count may vary from the actual number of WTGs visible in the respective views due to masking completed during post processing which may include people, waves, boats, or other minor obstructions that appear in the photograph. Additionally, the WTG counts assumed the WTG blades are in the upright position whereas the photosimulations assume a random rotation pattern. Considering the largest WTG in the cumulative array, this could account for up to 236 ft. (72 m) in lost maximum height depending on the rotation position.
- The cone of view indicated on the Key Observation Point Context map indicates the horizontal extent of view only and does not indicate the extent of WTG visibility.
- The resolution of the cumulative photosimulations balances the size and usability of the documents with the need for high resolution to see distant project components. Similarly to human vision, very distant turbines may appear blurry or difficult to decipher due to resolution limitations.
- The Key Observation Point Context map considers screening by curvature of the earth, viewer height, and turbine height. Landscape screening features are not considered. Therefore, in this view, the number of visible turbines depicted on the map may not match the table due to the presence of landscape screening features.

Project	Year of Development	Max Blade Tip Height (feet)	Potential Number of WTGs & OSSs Visible from KOP*	Total Number of WTGs & OSSs in Project	Theoretical Distance to Nearest Visible WTG (miles)	Theoretical Distance to Furthest Visible WTG (miles)
Atlantic Shores Offshore Wind South (OCS-A 0499)	2023-2025	1,047	205	205	9.0	23.8

Key Observation Point Context

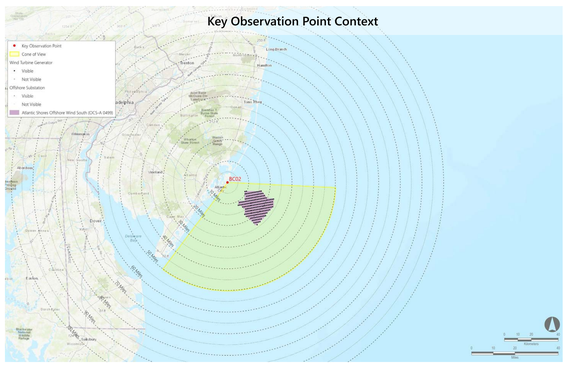

Key Observation Point Location

BHB03: Holyoke Avenue, Beach Haven Borough, Ocean County, New Jersey

Environmental Data

Date Taken: 03/02/2022
Time: 7:35 AM
Temperature: 37°F
Humidity: 82%
Visibility*: 10+ miles
Wind Direction: Northwest
Wind Speed: 3 mph
Conditions Observed: Fair

Camera Information
Camera: Canon EOS 5D Mark IV
Resolution: 30.4 Megapixels
Lens Focal Length: 50 mm
Camera Height: 26.85 feet AMSL

Key Observation Point Information

County: Ocean
Town: Beach Haven Borough
State: New Jersey
Location: Holyoke Avenue, Beach Haven
Latitude, Longitude: 39.55262°N, 74.24422°W
Direction of View (Center): East (92.7°)
Field of View: 124° x 55°

Visual Resources
Character Area: Oceanfront Residential, Seascape (SCA)
User Group: Residents/Tourists
Visually Sensitive Resource: Beach Haven Borough Public Beach

Key Observation Point Context

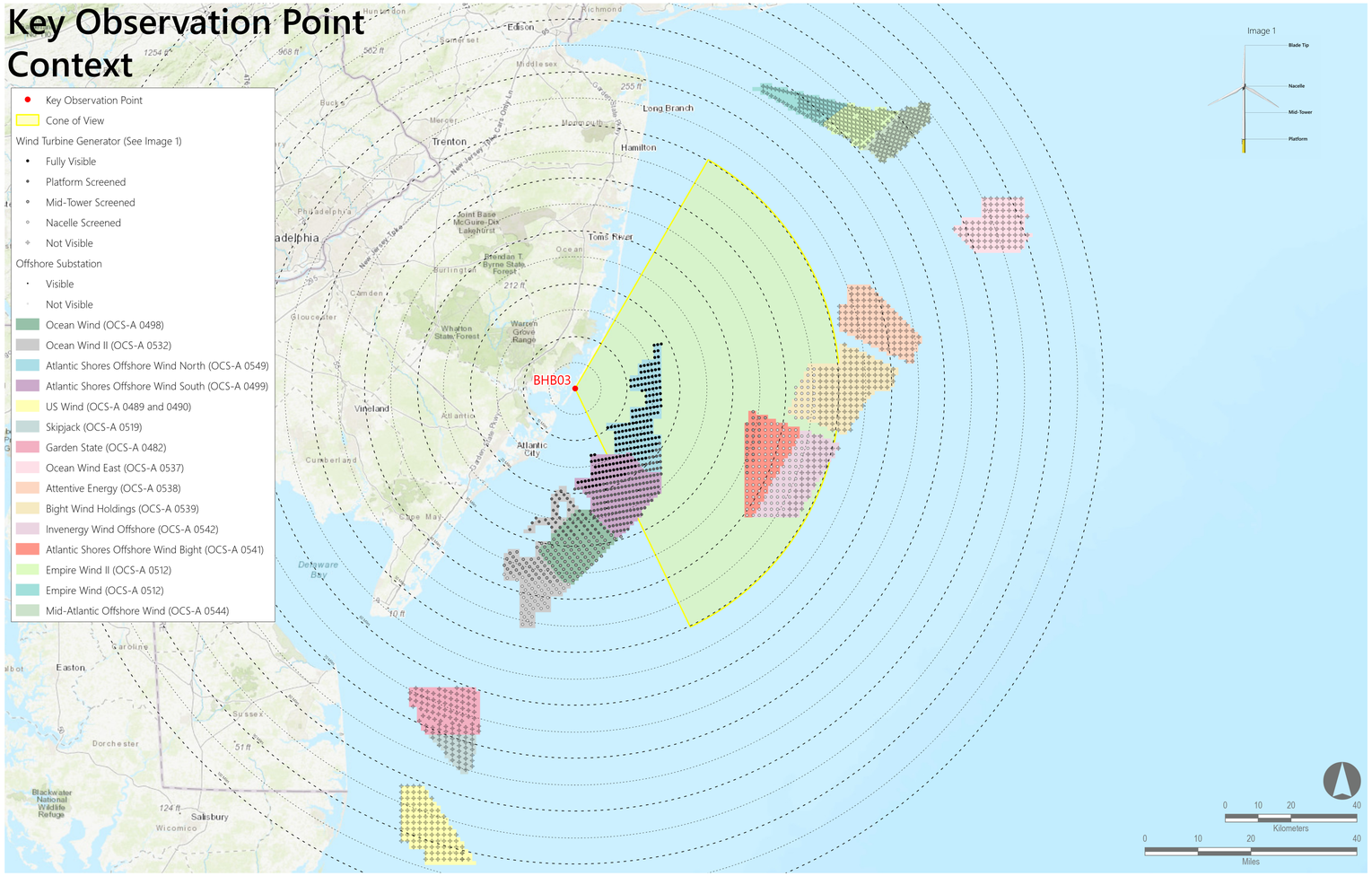

Reasonably Foreseeable Projects Represented in Photosimulation

		Project	Year of Development	Max Blade Tip Height (feet)	Potential Number of WTGs & OSSs Visible from KOP**	Total Number of WTGs & OSSs in Project	Theoretical Distance to Nearest Visible WTG (miles)	Theoretical Distance to Furthest Visible WTG (miles)
Scenario 5	Scenario 2	Atlantic Shores Offshore Wind South (OCS-A 0499)	2025-2027	1,047	205	205	13.0	29.3
Scenario 4	Scenario 1	Ocean Wind (OCS-A 0498)	2023-2025	906	111	111	23.1	36.3
		Empire Wind (OCS-A 0512)	2024-2025	951	0	72	Not Visible	Not Visible
		Empire Wind II (OCS-A 0512)	2023-2027	951	0	104	Not Visible	Not Visible
	Scenario 3	Skipjack (OCS-A 0519)	2024-2030	853	0	33	Not Visible	Not Visible
		Garden State (OCS-A 0482)	2023-2030	853	0	80	Not Visible	Not Visible
		US Wind (OCS-A 0489 and 0490)	2024	938	0	101	Not Visible	Not Visible
		Atlantic Shores Offshore Wind North (OCS-A 0549)	2025-2030	1,047	164	164	9.6	22.1
		Ocean Wind II (OCS-A 0532)	2026-2030	906	111	111	19.5	45.6
		Mid-Atlantic Offshore Wind (OCS-A 0544)	by 2030	853	0	104	Not Visible	Not Visible
		Ocean Wind East (OCS-A 0537)	by 2030	853	0	82	Not Visible	Not Visible
		Attentive Energy (OCS-A 0538)	by 2030	853	0	101	Not Visible	Not Visible
		Bight Wind Holdings (OCS-A 0539)	by 2030	853	32	148	40.8	45.5
		Atlantic Shores Offshore Wind Bight (OCS-A 0541)	by 2030	853	95	95	33.2	42.6
		Invenergy Wind Offshore (OCS-A 0542)	by 2030	853	51	99	41.3	45.5

Notes:

- Offshore Substation location and dimensions are based on preliminary publicly available project data. Projects for which this data is not currently available, WTGs are used for all foundation positions. OSS positions and dimensions considered in this photosimulation are subject to potential modification.
- *Historical meteorological data predicts visibility within a limit of 10 statute miles. However, visibility may extend beyond this distance. The photosimulations assume visibility extends to the limit of physical visibility (including a standard refraction index).
- WTG positions in the photosimulations are based on a refraction value of 7/6 or an approximate 0.14 coefficient derived from observations of the constructed Block Island Wind Farm. This refraction coefficient may yield more conservative visibility results (i.e. greater turbine visibility) that the viewshed analysis results which use a refraction coefficient of 0.13.
- **The number of WTGs visible from the KOP was determined by human verified computer generated counts performed in the 3D camera views considering screening resulting from vegetation, structures, curvature of the earth and refraction. This count may vary from the actual number of WTGs visible in the respective views due to masking completed during post processing which may include people, waves, boats, or other minor obstructions that appear in the photograph. Additionally, the WTG counts assumed the WTG blades are in the upright position whereas the photosimulations assume a random rotation pattern. Considering the largest WTG in the cumulative array, this could account for up to 236 ft. (72 m) in lost maximum height depending on the rotation position.
- The cone of view indicated on the Key Observation Point Context map indicates the horizontal extent of view only and does not indicate the extent of WTG visibility.
- The Key Observation Point Context map considers screening by curvature of the earth, viewer height, and turbine height. Landscape screening features are not considered. Therefore, in this view, the number of visible turbines depicted on the map may not match the table due to the presence of landscape screening features.

ATLANTIC SHORES offshore wind

MATCH LINE BHB03 PANO #2

MATCH LINE BHB03 PANO #1

ATLANTIC SHORES offshore wind

Appendix A: Atlantic Shores Offshore Wind Cumulative Photosimulations

BHB03: Holyoke Avenue, Beach Haven Borough, Ocean County, New Jersey

Existing Conditions (Panorama 1)

Notes:

- Photosimulation Size: 66" in width by 29.3" in height. Images should be viewed from 18 inches in order to obtain the proper perspective. For on-screen viewing, user should zoom in until the 1-inch scale equals exactly one inch when measured on the screen.

Simulation Size: 66" in width by 29.3" in height. Images should be viewed from a distance of 18 inches in order to obtain the proper perspective.

This box should measure 1" long on the printed panorama

Key Observation Point Context

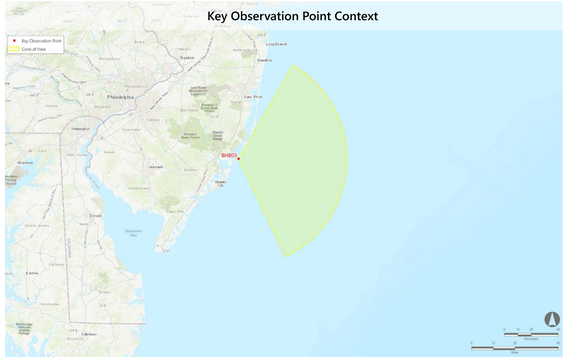

Key Observation Point Location

MATCH LINE BHB03 PANO #2

ATLANTIC SHORES offshore wind

Appendix A: Atlantic Shores Offshore Wind Cumulative Photosimulations

BHB03: Holyoke Avenue, Beach Haven Borough, Ocean County, New Jersey

Photosimulation (Panorama 1): Scenario 1: 2023-2025 Project Construction (Ocean Wind, Empire Wind, Empire Wind II)

Simulation Size: 66" in width by 29.3" in height. Images should be viewed from a distance of 18 inches in order to obtain the proper perspective.

This box should measure 1" long on the printed panorama

Notes:

- Photosimulation Size: 66" in width by 29.3" in height. Images should be viewed from 18 inches in order to obtain the proper perspective. For on-screen viewing, user should zoom in until the 1-inch scale equals exactly one inch when measured on the screen.
- Offshore Substation location and dimensions are based on preliminary publicly available project data. Projects for which this data is not currently available, WTGs are used for all foundation positions. OSS positions and dimensions considered in this photosimulation are subject to potential modification.
- WTG positions in the photosimulations are based on a refraction value of 7/6 or an approximate 0.14 coefficient derived from observations of the constructed Block Island Wind Farm. This refraction coefficient may yield more conservative visibility results (i.e. greater turbine visibility) that the viewshed analysis results which use a refraction coefficient of 0.13.
- WTG tower, blades, and nacelle use the BOEM and FAA required color RAL 9010. The base and platform use RAL 1023 in accordance with USCG regulations.
- *The number of WTGs visible from the KOP was determined by human verified computer generated counts performed in the 3D camera views considering screening resulting from vegetation, structures, curvature of the earth and refraction. This count may vary from the actual number of WTGs visible in the respective views due to masking completed during post processing which may include people, waves, boats, or other minor obstructions that appear in the photograph. Additionally, the WTG counts assumed the WTG blades are in the upright position whereas the photosimulations assume a random rotation pattern. Considering the largest WTG in the cumulative array, this could account for up to 236 ft. (72 m) in lost maximum height depending on the rotation position.
- The cone of view indicated on the Key Observation Point Context map indicates the horizontal extent of view only and does not indicate the extent of WTG visibility.
- The resolution of the cumulative photosimulations balances the size and usability of the documents with the need for high resolution to see distant project components. Similarly to human vision, very distant turbines may appear blurry or difficult to decipher due to resolution limitations.
- The Key Observation Point Context map considers screening by curvature of the earth, viewer height, and turbine height. Landscape screening features are not considered. Therefore, in this view, the number of visible turbines depicted on the map may not match the table due to the presence of landscape screening features.

Project	Year of Development	Max Blade Tip Height (feet)	Potential Number of WTGs & OSSs Visible from KOP*	Total Number of WTGs & OSSs in Project	Theoretical Distance to Nearest Visible WTG (miles)	Theoretical Distance to Furthest Visible WTG (miles)
Ocean Wind (OCS-A 0498)	2024-2025	906	111	111	23.1	36.3
Empire Wind (OCS-A 0512)	2023-2027	951	0	72	Not Visible	Not Visible
Empire Wind II (OCS-A 0512)	2025-2027	951	0	104	Not Visible	Not Visible

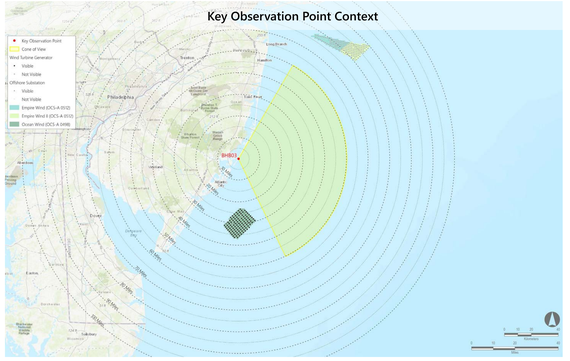

MATCH LINE BHB03 PANO #2

ATLANTIC SHORES offshore wind

Appendix A: Atlantic Shores Offshore Wind Cumulative Photosimulations

BHB03: Holyoke Avenue, Beach Haven Borough, Ocean County, New Jersey

Photosimulation (Panorama 1): Scenario 2: Atlantic Shores Construction (2025-2027) added to Scenario 1 (Ocean Wind, Empire Wind, Empire Wind II, Atlantic Shores South)

Simulation Size: 66" in width by 29.3" in height. Images should be viewed from a distance of 18 inches in order to obtain the proper perspective.

This box should measure 1" long on the printed panorama

Notes:

- Photosimulation Size: 66" in width by 29.3" in height. Images should be viewed from 18 inches in order to obtain the proper perspective. For on-screen viewing, user should zoom in until the 1-inch scale equals exactly one inch when measured on the screen.
- Offshore Substation location and dimensions are based on preliminary publicly available project data. Projects for which this data is not currently available, WTGs are used for all foundation positions. OSS positions and dimensions considered in this photosimulation are subject to potential modification.
- WTG positions in the photosimulations are based on a refraction value of 7/6 or an approximate 0.14 coefficient derived from observations of the constructed Block Island Wind Farm. This refraction coefficient may yield more conservative visibility results (i.e. greater turbine visibility) that the viewshed analysis results which use a refraction coefficient of 0.13.
- WTG tower, blades, and nacelle use the BOEM and FAA required color RAL 9010. The base and platform use RAL 1023 in accordance with USCG regulations.
- *The number of WTGs visible from the KOP was determined by human verified computer generated counts performed in the 3D camera views considering screening resulting from vegetation, structures, curvature of the earth and refraction. This count may vary from the actual number of WTGs visible in the respective views due to masking completed during post processing which may include people, waves, boats, or other minor obstructions that appear in the photograph. Additionally, the WTG counts assumed the WTG blades are in the upright position whereas the photosimulations assume a random rotation pattern. Considering the largest WTG in the cumulative array, this could account for up to 236 ft. (72 m) in lost maximum height depending on the rotation position.
- The cone of view indicated on the Key Observation Point Context map indicates the horizontal extent of view only and does not indicate the extent of WTG visibility.
- The resolution of the cumulative photosimulations balances the size and usability of the documents with the need for high resolution to see distant project components. Similarly to human vision, very distant turbines may appear blurry or difficult to decipher due to resolution limitations.
- The Key Observation Point Context map considers screening by curvature of the earth, viewer height, and turbine height. Landscape screening features are not considered. Therefore, in this view, the number of visible turbines depicted on the map may not match the table due to the presence of landscape screening features.

Project	Year of Development	Max Blade Tip Height (feet)	Potential Number of WTGs & OSSs Visible from KOP*	Total Number of WTGs & OSSs in Project	Theoretical Distance to Nearest Visible WTG (miles)	Theoretical Distance to Furthest Visible WTG (miles)
Atlantic Shores Offshore Wind South (OCS-A 0499)	2023-2025	1,047	205	205	13.0	29.3
Ocean Wind (OCS-A 0498)	2024-2025	906	111	111	23.1	36.3
Empire Wind (OCS-A 0512)	2023-2027	951	0	72	Not Visible	Not Visible
Empire Wind II (OCS-A 0512)	2025-2027	951	0	104	Not Visible	Not Visible

Key Observation Point Context

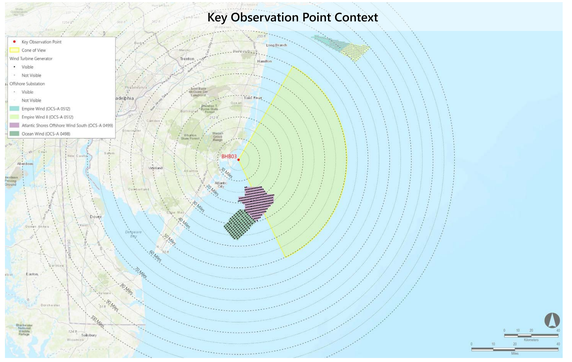

Key Observation Point Location

MATCH LINE BHB03 PANO #2

MATCH LINE BHB03 PANO #2

ATLANTIC SHORES offshore wind

Appendix A: Atlantic Shores Offshore Wind Cumulative Photosimulations

BHB03: Holyoke Avenue, Beach Haven Borough, Ocean County, New Jersey

Photosimulation (Panorama 1): Scenario 3: 2024-2030 Project construction added after the construction of Atlantic Shores South (Full Lease Build-out Including Atlantic Shores South)

Simulation Size: 66° in width by 29.3° in height. Images should be viewed from a distance of 18 inches in order to obtain the proper perspective.

This box should measure 7" long on the printed panorama

Notes:

- Photosimulation Size: 66° in width by 29.3° in height. Images should be viewed from 18 inches in order to obtain the proper perspective. For on-screen viewing, user should zoom in until the 1-inch scale equals exactly one inch when measured on the screen.
- Offshore Substation location and dimensions are based on preliminary publicly available project data. Projects for which this data is not currently available, WTGs are used for all foundation positions. OSS positions and dimensions considered in this photosimulation are subject to potential modification.
- WTG positions in the photosimulations are based on a refraction value of 7/6 or an approximate 0.14 coefficient derived from observations of the constructed Block Island Wind Farm. This refraction coefficient may yield more conservative visibility results (i.e. greater turbine visibility) that the viewshed analysis results which use a refraction coefficient of 0.13.
- WTG tower, blades, and nacelle use the BOEM and FAA required color RAL 9010. The base and platform use RAL 1023 in accordance with USCG regulations.
- *The number of WTGs visible from the KOP was determined by human verified computer generated counts performed in the 3D camera views considering screening resulting from vegetation, structures, curvature of the earth and refraction. This count may vary from the actual number of WTGs visible in the respective views due to masking completed during post processing which may include people, waves, boats, or other minor obstructions that appear in the photograph. Additionally, the WTG counts assumed the WTG blades are in the upright position whereas the photosimulations assume a random rotation pattern. Considering the largest WTG in the cumulative array, this could account for up to 236 ft. (72 m) in lost maximum height depending on the rotation position.
- The cone of view indicated on the Key Observation Point Context map indicates the horizontal extent of view only and does not indicate the extent of WTG visibility.
- The resolution of the cumulative photosimulations balances the size and usability of the documents with the need for high resolution to see distant project components. Similarly to human vision, very distant turbines may appear blurry or difficult to decipher due to resolution limitations.
- The Key Observation Point Context map considers screening by curvature of the earth, viewer height, and turbine height. Landscape screening features are not considered. Therefore, in this view, the number of visible turbines depicted on the map may not match the table due to the presence of landscape screening features.

Project	Year of Development	Max Blade Tip Height (feet)	Potential Number of WTGs & OSSs Visible from KOP*	Total Number of WTGs & OSSs in Project	Theoretical Distance to Nearest Visible WTG (miles)	Theoretical Distance to Furthest Visible WTG (miles)
Atlantic Shores Offshore Wind South (OCS-A 0499)	2023-2025	1,047	205	205	13.0	29.3
Ocean Wind (OCS-A 0498)	2024-2025	906	111	111	23.1	36.3
Empire Wind (OCS-A 0512)	2023-2027	951	0	72	Not Visible	Not Visible
Empire Wind II (OCS-A 0512)	2025-2027	951	0	104	Not Visible	Not Visible
Skipjack (OCS-A 0519)	2024-2030	853	0	33	Not Visible	Not Visible
Garden State (OCS-A 0482)	2023-2030	853	0	80	Not Visible	Not Visible
US Wind (OCS-A 0489 and 0490)	2024	938	0	101	Not Visible	Not Visible
Atlantic Shores Offshore Wind North (OCS-A 0549)	2025-2030	1,047	164	164	9.6	22.1
Ocean Wind II (OCS-A 0532)	2026-2030	906	111	111	19.5	45.6
Mid-Atlantic Offshore Wind (OCS-A 0544)	by 2030	853	0	104	Not Visible	Not Visible
Ocean Wind East (OCS-A 0537)	by 2030	853	0	82	Not Visible	Not Visible
Attentive Energy (OCS-A 0538)	by 2030	853	0	101	Not Visible	Not Visible
Bight Wind Holdings (OCS-A 0539)	by 2030	853	32	148	40.8	45.5
Atlantic Shores Offshore Wind Bight (OCS-A 0541)	by 2030	853	95	95	33.2	42.6
Invenergy Wind Offshore (OCS-A 0542)	by 2030	853	51	99	41.3	45.5

Key Observation Point Context

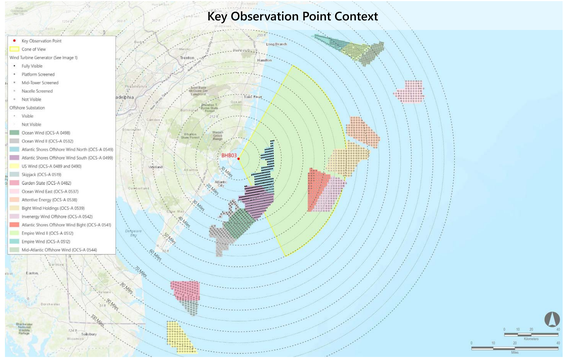

Key Observation Point Location

MATCH LINE BHB03 PANO #2

MATCH LINE BHB03 PANO #2

ATLANTIC SHORES offshore wind

Appendix A: Atlantic Shores Offshore Wind Cumulative Photosimulations

BHB03: Holyoke Avenue, Beach Haven Borough, Ocean County, New Jersey

Photosimulation (Panorama 1): Scenario 4: Full buildout of all lease areas without Atlantic Shores South

Simulation Size: 66" in width by 29.3" in height. Images should be viewed from a distance of 18 inches in order to obtain the proper perspective.

This box should measure 1" long on the printed panorama

Notes:

- Photosimulation Size: 66" in width by 29.3" in height. Images should be viewed from 18 inches in order to obtain the proper perspective. For on-screen viewing, user should zoom in until the 1-inch scale equals exactly one inch when measured on the screen.
- Offshore Substation location and dimensions are based on preliminary publicly available project data. Projects for which this data is not currently available, WTGs are used for all foundation positions. OSS positions and dimensions considered in this photosimulation are subject to potential modification.
- WTG positions in the photosimulations are based on a refraction value of 7/6 or an approximate 0.14 coefficient derived from observations of the constructed Block Island Wind Farm. This refraction coefficient may yield more conservative visibility results (i.e. greater turbine visibility) that the viewshed analysis results which use a refraction coefficient of 0.13.
- WTG tower, blades, and nacelle use the BOEM and FAA required color RAL 9010. The base and platform use RAL 1023 in accordance with USCG regulations.
- *The number of WTGs visible from the KOP was determined by human verified computer generated counts performed in the 3D camera views considering screening resulting from vegetation, structures, curvature of the earth and refraction. This count may vary from the actual number of WTGs visible in the respective views due to masking completed during post processing which may include people, waves, boats, or other minor obstructions that appear in the photograph. Additionally, the WTG counts assumed the WTG blades are in the upright position whereas the photosimulations assume a random rotation pattern. Considering the largest WTG in the cumulative array, this could account for up to 236 ft. (72 m) in lost maximum height depending on the rotation position.
- The cone of view indicated on the Key Observation Point Context map indicates the horizontal extent of view only and does not indicate the extent of WTG visibility.
- The resolution of the cumulative photosimulations balances the size and usability of the documents with the need for high resolution to see distant project components. Similarly to human vision, very distant turbines may appear blurry or difficult to decipher due to resolution limitations.
- The Key Observation Point Context map considers screening by curvature of the earth, viewer height, and turbine height. Landscape screening features are not considered. Therefore, in this view, the number of visible turbines depicted on the map may not match the table due to the presence of landscape screening features.

Project	Year of Development	Max Blade Tip Height (feet)	Potential Number of WTGs & OSSs Visible from KOP*	Total Number of WTGs & OSSs in Project	Theoretical Distance to Nearest Visible WTG (miles)	Theoretical Distance to Furthest Visible WTG (miles)
Ocean Wind (OCS-A 0498)	2024-2025	906	111	111	23.1	36.3
Empire Wind (OCS-A 0512)	2023-2027	951	0	72	Not Visible	Not Visible
Empire Wind II (OCS-A 0512)	2025-2027	951	0	104	Not Visible	Not Visible
Skipjack (OCS-A 0519)	2024-2030	853	0	33	Not Visible	Not Visible
Garden State (OCS-A 0482)	2023-2030	853	0	80	Not Visible	Not Visible
US Wind (OCS-A 0489 and 0490)	2024	938	0	101	Not Visible	Not Visible
Atlantic Shores Offshore Wind North (OCS-A 0549)	2025-2030	1,047	164	164	9.6	22.1
Ocean Wind II (OCS-A 0532)	2026-2030	906	111	111	19.5	45.6
Mid-Atlantic Offshore Wind (OCS-A 0544)	by 2030	853	0	104	Not Visible	Not Visible
Ocean Wind East (OCS-A 0537)	by 2030	853	0	82	Not Visible	Not Visible
Attentive Energy (OCS-A 0538)	by 2030	853	0	101	Not Visible	Not Visible
Bight Wind Holdings (OCS-A 0539)	by 2030	853	32	148	40.8	45.5
Atlantic Shores Offshore Wind Bight (OCS-A 0541)	by 2030	853	95	95	33.2	42.6
Invenergy Wind Offshore (OCS-A 0542)	by 2030	853	51	99	41.3	45.5

Key Observation Point Context

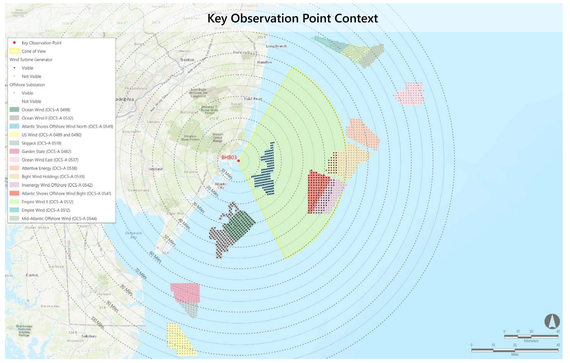

Key Observation Point Location

MATCH LINE BHB03 PANO #2

ATLANTIC SHORES offshore wind

Appendix A: Atlantic Shores Offshore Wind Cumulative Photosimulations

BHB03: Holyoke Avenue, Beach Haven Borough, Ocean County, New Jersey

Photosimulation (Panorama 1): Scenario 5: Atlantic Shores South without the construction of other foreseeable planned activities

Simulation Size: 66" in width by 29.3" in height. Images should be viewed from a distance of 18 inches in order to obtain the proper perspective.

This box should measure 1" long on the printed panorama

Notes:

- Photosimulation Size: 66" in width by 29.3" in height. Images should be viewed from 18 inches in order to obtain the proper perspective. For on-screen viewing, user should zoom in until the 1-inch scale equals exactly one inch when measured on the screen.
- Offshore Substation location and dimensions are based on preliminary publicly available project data. Projects for which this data is not currently available, WTGs are used for all foundation positions. OSS positions and dimensions considered in this photosimulation are subject to potential modification.
- WTG positions in the photosimulations are based on a refraction value of 7/6 or an approximate 0.14 coefficient derived from observations of the constructed Block Island Wind Farm. This refraction coefficient may yield more conservative visibility results (i.e. greater turbine visibility) that the viewshed analysis results which use a refraction coefficient of 0.13.
- WTG tower, blades, and nacelle use the BOEM and FAA required color RAL 9010. The base and platform use RAL 1023 in accordance with USCG regulations.
- *The number of WTGs visible from the KOP was determined by human verified computer generated counts performed in the 3D camera views considering screening resulting from vegetation, structures, curvature of the earth and refraction. This count may vary from the actual number of WTGs visible in the respective views due to masking completed during post processing which may include people, waves, boats, or other minor obstructions that appear in the photograph. Additionally, the WTG counts assumed the WTG blades are in the upright position whereas the photosimulations assume a random rotation pattern. Considering the largest WTG in the cumulative array, this could account for up to 236 ft. (72 m) in lost maximum height depending on the rotation position.
- The cone of view indicated on the Key Observation Point Context map indicates the horizontal extent of view only and does not indicate the extent of WTG visibility.
- The resolution of the cumulative photosimulations balances the size and usability of the documents with the need for high resolution to see distant project components. Similarly to human vision, very distant turbines may appear blurry or difficult to decipher due to resolution limitations.
- The Key Observation Point Context map considers screening by curvature of the earth, viewer height, and turbine height. Landscape screening features are not considered. Therefore, in this view, the number of visible turbines depicted on the map may not match the table due to the presence of landscape screening features.

Project	Year of Development	Max Blade Tip Height (feet)	Potential Number of WTGs & OSSs Visible from KOP*	Total Number of WTGs & OSSs in Project	Theoretical Distance to Nearest Visible WTG (miles)	Theoretical Distance to Furthest Visible WTG (miles)
Atlantic Shores Offshore Wind South (OCS-A 0499)	2023-2025	1,047	205	205	13.0	29.3

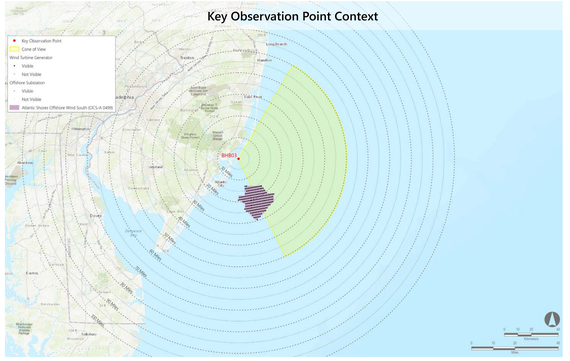

BHB03: Holyoke Avenue, Beach Haven Borough, Ocean County, New Jersey

Environmental Data

Date Taken: 03/02/2022
Time: 7:35 AM
Temperature: 37°F
Humidity: 82%
Visibility*: 10+ miles
Wind Direction: Northwest
Wind Speed: 3 mph
Conditions Observed: Fair

Camera Information
Camera: Canon EOS 5D Mark IV
Resolution: 30.4 Megapixels
Lens Focal Length: 50 mm
Camera Height: 26.85 feet AMSL

Key Observation Point Information

County: Ocean
Town: Beach Haven Borough
State: New Jersey
Location: Holyoke Avenue, Beach Haven
Latitude, Longitude: 39.55262°N, 74.24422°W
Direction of View (Center): South (181.4°)
Field of View: 124° x 55°

Visual Resources
Character Area: Oceanfront Residential, Seascape (SCA)
User Group: Residents/Tourists
Visually Sensitive Resource: Beach Haven Borough Public Beach

Key Observation Point Context

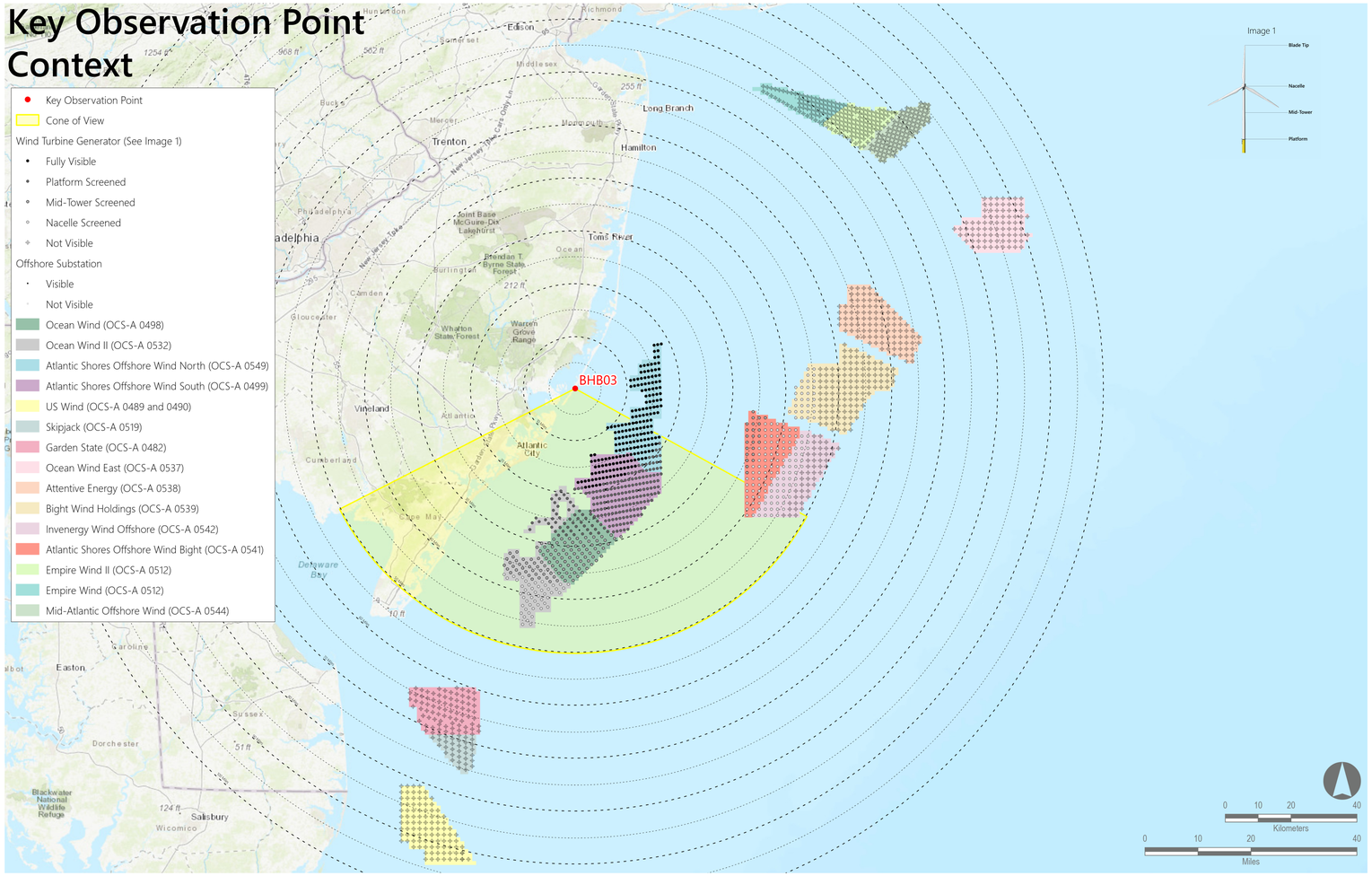

Reasonably Foreseeable Projects Represented in Photosimulation

		Project	Year of Development	Max Blade Tip Height (feet)	Potential Number of WTGs & OSSs Visible from KOP**	Total Number of WTGs & OSSs in Project	Theoretical Distance to Nearest Visible WTG (miles)	Theoretical Distance to Furthest Visible WTG (miles)
Scenario 5	Scenario 2	Atlantic Shores Offshore Wind South (OCS-A 0499)	2025-2027	1,047	205	205	13.0	29.3
Scenario 4	Scenario 1	Ocean Wind (OCS-A 0498)	2023-2025	906	111	111	23.1	36.3
		Empire Wind (OCS-A 0512)	2024-2025	951	0	72	Not Visible	Not Visible
		Empire Wind II (OCS-A 0512)	2023-2027	951	0	104	Not Visible	Not Visible
	Scenario 3	Skipjack (OCS-A 0519)	2024-2030	853	0	33	Not Visible	Not Visible
		Garden State (OCS-A 0482)	2023-2030	853	0	80	Not Visible	Not Visible
		US Wind (OCS-A 0489 and 0490)	2024	938	0	101	Not Visible	Not Visible
		Atlantic Shores Offshore Wind North (OCS-A 0549)	2025-2030	1,047	164	164	9.6	22.1
		Ocean Wind II (OCS-A 0532)	2026-2030	906	111	111	19.5	45.6
		Mid-Atlantic Offshore Wind (OCS-A 0544)	by 2030	853	0	104	Not Visible	Not Visible
		Ocean Wind East (OCS-A 0537)	by 2030	853	0	82	Not Visible	Not Visible
		Attentive Energy (OCS-A 0538)	by 2030	853	0	101	Not Visible	Not Visible
		Bight Wind Holdings (OCS-A 0539)	by 2030	853	32	148	40.8	45.5
		Atlantic Shores Offshore Wind Bight (OCS-A 0541)	by 2030	853	95	95	33.2	42.6
		Invenergy Wind Offshore (OCS-A 0542)	by 2030	853	51	99	41.3	45.5

Notes:

- Offshore Substation location and dimensions are based on preliminary publicly available project data. Projects for which this data is not currently available, WTGs are used for all foundation positions. OSS positions and dimensions considered in this photosimulation are subject to potential modification.
- *Historical meteorological data predicts visibility within a limit of 10 statute miles. However, visibility may extend beyond this distance. The photosimulations assume visibility extends to the limit of physical visibility (including a standard refraction index).
- WTG positions in the photosimulations are based on a refraction value of 7/6 or an approximate 0.14 coefficient derived from observations of the constructed Block Island Wind Farm. This refraction coefficient may yield more conservative visibility results (i.e. greater turbine visibility) that the viewshed analysis results which use a refraction coefficient of 0.13.
- **The number of WTGs visible from the KOP was determined by human verified computer generated counts performed in the 3D camera views considering screening resulting from vegetation, structures, curvature of the earth and refraction. This count may vary from the actual number of WTGs visible in the respective views due to masking completed during post processing which may include people, waves, boats, or other minor obstructions that appear in the photograph. Additionally, the WTG counts assumed the WTG blades are in the upright position whereas the photosimulations assume a random rotation pattern. Considering the largest WTG in the cumulative array, this could account for up to 236 ft. (72 m) in lost maximum height depending on the rotation position.
- The cone of view indicated on the Key Observation Point Context map indicates the horizontal extent of view only and does not indicate the extent of WTG visibility.
- The Key Observation Point Context map considers screening by curvature of the earth, viewer height, and turbine height. Landscape screening features are not considered. Therefore, in this view, the number of visible turbines depicted on the map may not match the table due to the presence of landscape screening features.

ATLANTIC SHORES offshore wind

Appendix A: Atlantic Shores Offshore Wind Cumulative Photosimulations

MATCH LINE BHB03 PANO #1

MATCH LINE BHB03 PANO #2

ATLANTIC SHORES offshore wind

Appendix A: Atlantic Shores Offshore Wind Cumulative Photosimulations

BHB03: Holyoke Avenue, Beach Haven Borough, Ocean County, New Jersey

Existing Conditions (Panorama 2)

Notes:

- Photosimulation Size: 66" in width by 29.3" in height. Images should be viewed from 18 inches in order to obtain the proper perspective. For on-screen viewing, user should zoom in until the 1-inch scale equals exactly one inch when measured on the screen.

Simulation Size: 66" in width by 29.3" in height. Images should be viewed from a distance of 18 inches in order to obtain the proper perspective.

This box should be exactly 1" long on the printed panorama

Key Observation Point Context

Key Observation Point Location

MATCH LINE BHB03 PANO #1

ATLANTIC SHORES offshore wind

Appendix A: Atlantic Shores Offshore Wind Cumulative Photosimulations

BHB03: Holyoke Avenue, Beach Haven Borough, Ocean County, New Jersey

Photosimulation (Panorama 2): Scenario 1: 2023-2025 Project Construction (Ocean Wind, Empire Wind, Empire Wind II)

Simulation Size: 66" in width by 29.3" in height. Images should be viewed from a distance of 18 inches in order to obtain the proper perspective.

This box should be exactly 1" long on the printed panorama

Notes:

- Photosimulation Size: 66" in width by 29.3" in height. Images should be viewed from 18 inches in order to obtain the proper perspective. For on-screen viewing, user should zoom in until the 1-inch scale equals exactly one inch when measured on the screen.
- Offshore Substation location and dimensions are based on preliminary publicly available project data. Projects for which this data is not currently available, WTGs are used for all foundation positions. OSS positions and dimensions considered in this photosimulation are subject to potential modification.
- WTG positions in the photosimulations are based on a refraction value of 7/6 or an approximate 0.14 coefficient derived from observations of the constructed Block Island Wind Farm. This refraction coefficient may yield more conservative visibility results (i.e. greater turbine visibility) that the viewshed analysis results which use a refraction coefficient of 0.13.
- WTG tower, blades, and nacelle use the BOEM and FAA required color RAL 9010. The base and platform use RAL 1023 in accordance with USCG regulations.
- *The number of WTGs visible from the KOP was determined by human verified computer generated counts performed in the 3D camera views considering screening resulting from vegetation, structures, curvature of the earth and refraction. This count may vary from the actual number of WTGs visible in the respective views due to masking completed during post processing which may include people, waves, boats, or other minor obstructions that appear in the photograph. Additionally, the WTG counts assumed the WTG blades are in the upright position whereas the photosimulations assume a random rotation pattern. Considering the largest WTG in the cumulative array, this could account for up to 236 ft. (72 m) in lost maximum height depending on the rotation position.
- The cone of view indicated on the Key Observation Point Context map indicates the horizontal extent of view only and does not indicate the extent of WTG visibility.
- The resolution of the cumulative photosimulations balances the size and usability of the documents with the need for high resolution to see distant project components. Similarly to human vision, very distant turbines may appear blurry or difficult to decipher due to resolution limitations.
- The Key Observation Point Context map considers screening by curvature of the earth, viewer height, and turbine height. Landscape screening features are not considered. Therefore, in this view, the number of visible turbines depicted on the map may not match the table due to the presence of landscape screening features.

Project	Year of Development	Max Blade Tip Height (feet)	Potential Number of WTGs & OSSs Visible from KOP*	Total Number of WTGs & OSSs in Project	Theoretical Distance to Nearest Visible WTG (miles)	Theoretical Distance to Furthest Visible WTG (miles)
Ocean Wind (OCS-A 0498)	2024-2025	906	111	111	23.1	36.3
Empire Wind (OCS-A 0512)	2023-2027	951	0	72	Not Visible	Not Visible
Empire Wind II (OCS-A 0512)	2025-2027	951	0	104	Not Visible	Not Visible

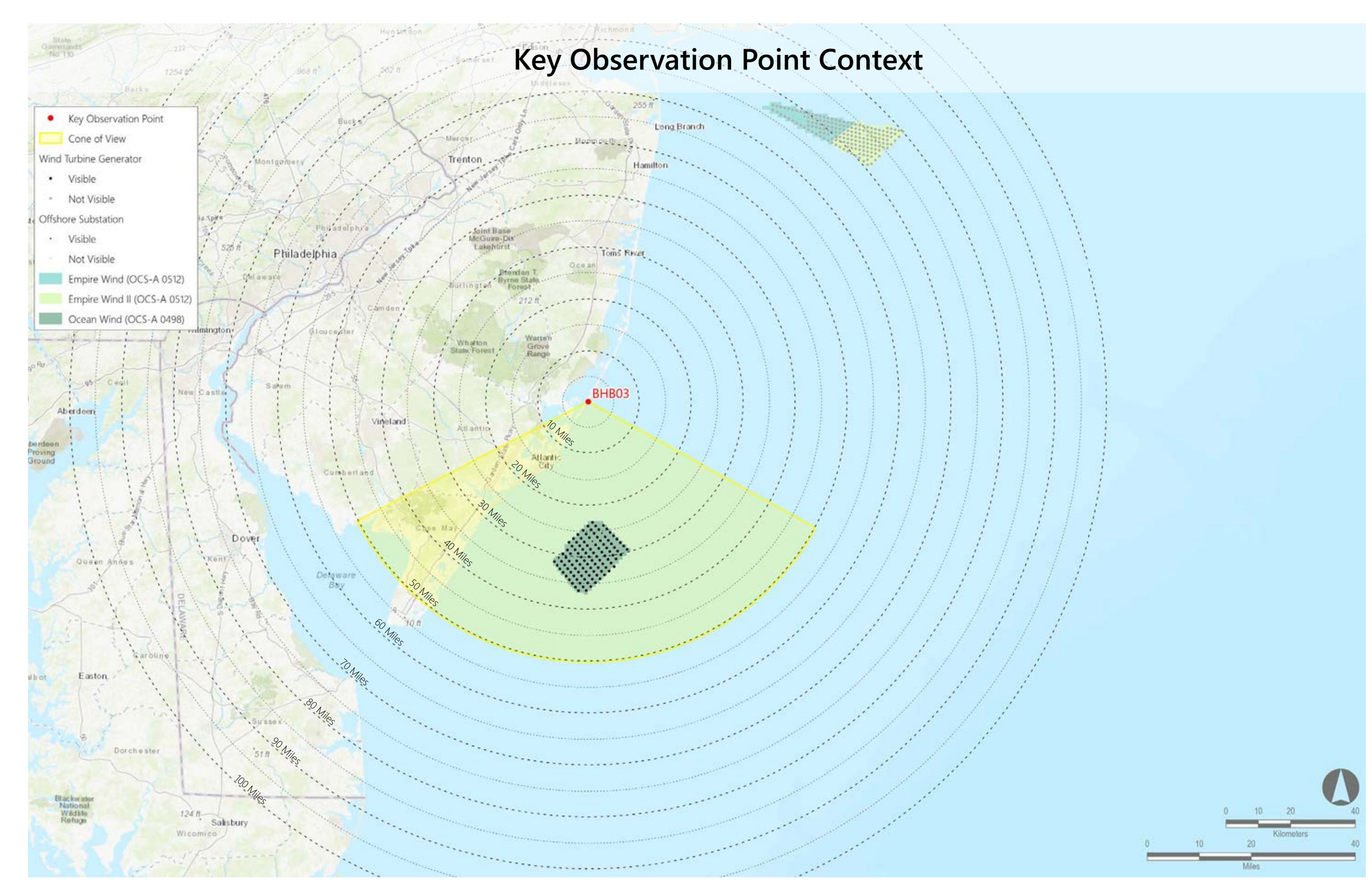

MATCH LINE BHB03 PANO #1

MATCH LINE BHB03 PANO #2

ATLANTIC SHORES offshore wind

Appendix A: Atlantic Shores Offshore Wind Cumulative Photosimulations

BHB03: Holyoke Avenue, Beach Haven Borough, Ocean County, New Jersey

Photosimulation (Panorama 2): Scenario 2: Atlantic Shores Construction (2025-2027) added to Scenario 1 (Ocean Wind, Empire Wind, Empire Wind II, Atlantic Shores South)

Simulation Size: 66" in width by 29.3" in height. Images should be viewed from a distance of 18 inches in order to obtain the proper perspective.

This box should be exactly 1" long on the printed panorama

Notes:

- Photosimulation Size: 66" in width by 29.3" in height. Images should be viewed from 18 inches in order to obtain the proper perspective. For on-screen viewing, user should zoom in until the 1-inch scale equals exactly one inch when measured on the screen.
- Offshore Substation location and dimensions are based on preliminary publicly available project data. Projects for which this data is not currently available, WTGs are used for all foundation positions. OSS positions and dimensions considered in this photosimulation are subject to potential modification.
- WTG positions in the photosimulations are based on a refraction value of 7/6 or an approximate 0.14 coefficient derived from observations of the constructed Block Island Wind Farm. This refraction coefficient may yield more conservative visibility results (i.e. greater turbine visibility) that the viewshed analysis results which use a refraction coefficient of 0.13.
- WTG tower, blades, and nacelle use the BOEM and FAA required color RAL 9010. The base and platform use RAL 1023 in accordance with USCG regulations.
- *The number of WTGs visible from the KOP was determined by human verified computer generated counts performed in the 3D camera views considering screening resulting from vegetation, structures, curvature of the earth and refraction. This count may vary from the actual number of WTGs visible in the respective views due to masking completed during post processing which may include people, waves, boats, or other minor obstructions that appear in the photograph. Additionally, the WTG counts assumed the WTG blades are in the upright position whereas the photosimulations assume a random rotation pattern. Considering the largest WTG in the cumulative array, this could account for up to 236 ft. (72 m) in lost maximum height depending on the rotation position.
- The cone of view indicated on the Key Observation Point Context map indicates the horizontal extent of view only and does not indicate the extent of WTG visibility.
- The resolution of the cumulative photosimulations balances the size and usability of the documents with the need for high resolution to see distant project components. Similarly to human vision, very distant turbines may appear blurry or difficult to decipher due to resolution limitations.
- The Key Observation Point Context map considers screening by curvature of the earth, viewer height, and turbine height. Landscape screening features are not considered. Therefore, in this view, the number of visible turbines depicted on the map may not match the table due to the presence of landscape screening features.

Project	Year of Development	Max Blade Tip Height (feet)	Potential Number of WTGs & OSSs Visible from KOP*	Total Number of WTGs & OSSs in Project	Theoretical Distance to Nearest Visible WTG (miles)	Theoretical Distance to Furthest Visible WTG (miles)
Atlantic Shores Offshore Wind South (OCS-A 0499)	2023-2025	1,047	205	205	13.0	29.3
Ocean Wind (OCS-A 0498)	2024-2025	906	111	111	23.1	36.3
Empire Wind (OCS-A 0512)	2023-2027	951	0	72	Not Visible	Not Visible
Empire Wind II (OCS-A 0512)	2025-2027	951	0	104	Not Visible	Not Visible

Key Observation Point Context

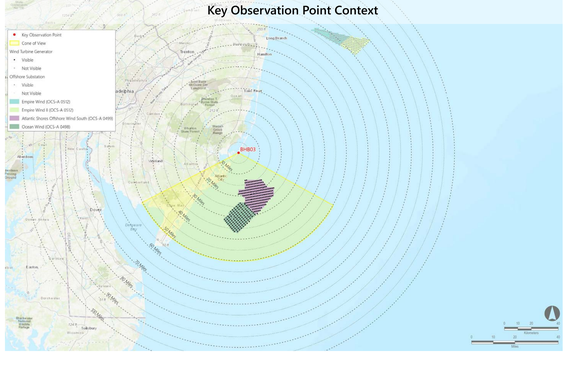

Key Observation Point Location

MATCH LINE BHB03 PANO #1

ATLANTIC SHORES offshore wind

Appendix A: Atlantic Shores Offshore Wind Cumulative Photosimulations

BHB03: Holyoke Avenue, Beach Haven Borough, Ocean County, New Jersey

Photosimulation (Panorama 2): Scenario 3: 2024-2030 Project construction added after the construction of Atlantic Shores South (Full Lease Build-out Including Atlantic Shores South)

Simulation Size: 66" in width by 29.3" in height. Images should be viewed from a distance of 18 inches in order to obtain the proper perspective.

This box should be exactly 1" long on the printed panorama

Notes:

- Photosimulation Size: 66" in width by 29.3" in height. Images should be viewed from 18 inches in order to obtain the proper perspective. For on-screen viewing, user should zoom in until the 1-inch scale equals exactly one inch when measured on the screen.
- Offshore Substation location and dimensions are based on preliminary publicly available project data. Projects for which this data is not currently available, WTGs are used for all foundation positions. OSS positions and dimensions considered in this photosimulation are subject to potential modification.
- WTG positions in the photosimulations are based on a refraction value of 7/6 or an approximate 0.14 coefficient derived from observations of the constructed Block Island Wind Farm. This refraction coefficient may yield more conservative visibility results (i.e. greater turbine visibility) that the viewshed analysis results which use a refraction coefficient of 0.13.
- WTG tower, blades, and nacelle use the BOEM and FAA required color RAL 9010. The base and platform use RAL 1023 in accordance with USCG regulations.
- *The number of WTGs visible from the KOP was determined by human verified computer generated counts performed in the 3D camera views considering screening resulting from vegetation, structures, curvature of the earth and refraction. This count may vary from the actual number of WTGs visible in the respective views due to masking completed during post processing which may include people, waves, boats, or other minor obstructions that appear in the photograph. Additionally, the WTG counts assumed the WTG blades are in the upright position whereas the photosimulations assume a random rotation pattern. Considering the largest WTG in the cumulative array, this could account for up to 236 ft. (72 m) in lost maximum height depending on the rotation position.
- The cone of view indicated on the Key Observation Point Context map indicates the horizontal extent of view only and does not indicate the extent of WTG visibility.
- The resolution of the cumulative photosimulations balances the size and usability of the documents with the need for high resolution to see distant project components. Similarly to human vision, very distant turbines may appear blurry or difficult to decipher due to resolution limitations.
- The Key Observation Point Context map considers screening by curvature of the earth, viewer height, and turbine height. Landscape screening features are not considered. Therefore, in this view, the number of visible turbines depicted on the map may not match the table due to the presence of landscape screening features.

Project	Year of Development	Max Blade Tip Height (feet)	Potential Number of WTGs & OSSs Visible from KOP*	Total Number of WTGs & OSSs in Project	Theoretical Distance to Nearest Visible WTG (miles)	Theoretical Distance to Furthest Visible WTG (miles)
Atlantic Shores Offshore Wind South (OCS-A 0499)	2023-2025	1,047	205	205	13.0	29.3
Ocean Wind (OCS-A 0498)	2024-2025	906	111	111	23.1	36.3
Empire Wind (OCS-A 0512)	2023-2027	951	0	72	Not Visible	Not Visible
Empire Wind II (OCS-A 0512)	2025-2027	951	0	104	Not Visible	Not Visible
Skipjack (OCS-A 0519)	2024-2030	853	0	33	Not Visible	Not Visible
Garden State (OCS-A 0482)	2023-2030	853	0	80	Not Visible	Not Visible
US Wind (OCS-A 0489 and 0490)	2024	938	0	101	Not Visible	Not Visible
Atlantic Shores Offshore Wind North (OCS-A 0549)	2025-2030	1,047	164	164	9.6	22.1
Ocean Wind II (OCS-A 0532)	2026-2030	906	111	111	19.5	45.6
Mid-Atlantic Offshore Wind (OCS-A 0544)	by 2030	853	0	104	Not Visible	Not Visible
Ocean Wind East (OCS-A 0537)	by 2030	853	0	82	Not Visible	Not Visible
Attentive Energy (OCS-A 0538)	by 2030	853	0	101	Not Visible	Not Visible
Bight Wind Holdings (OCS-A 0539)	by 2030	853	32	148	40.8	45.5
Atlantic Shores Offshore Wind Bight (OCS-A 0541)	by 2030	853	95	95	33.2	42.6
Invenergy Wind Offshore (OCS-A 0542)	by 2030	853	51	99	41.3	45.5

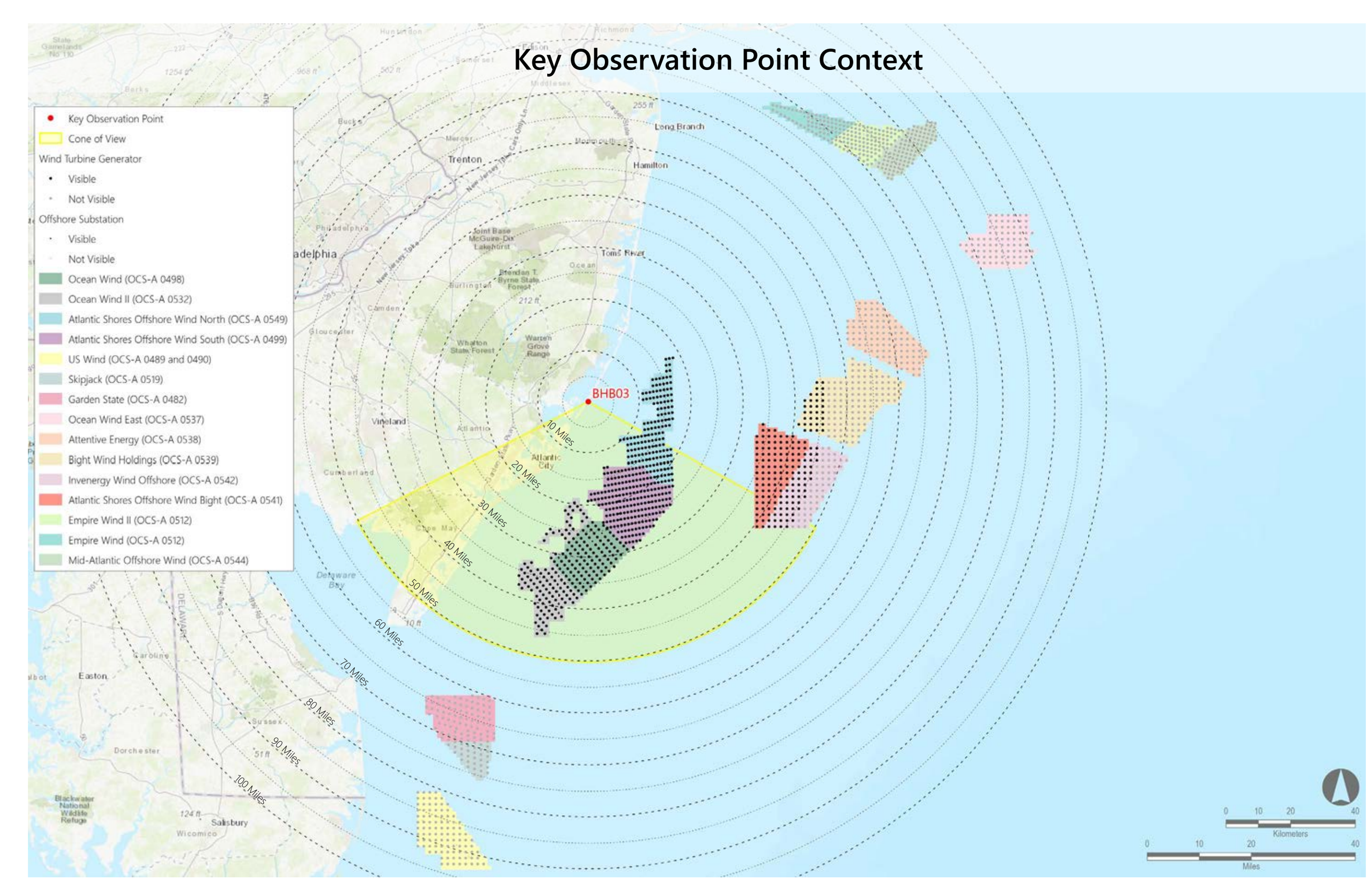

MATCH LINE BHB03 PANO #1

ATLANTIC SHORES offshore wind

Appendix A: Atlantic Shores Offshore Wind Cumulative Photosimulations

BHB03: Holyoke Avenue, Beach Haven Borough, Ocean County, New Jersey

Photosimulation (Panorama 2): Scenario 4: Full buildout of all lease areas without Atlantic Shores South

Simulation Size: 66" in width by 29.3" in height. Images should be viewed from a distance of 18 inches in order to obtain the proper perspective.

This box should be exactly 1" long on the printed panorama

Notes:

- Photosimulation Size: 66" in width by 29.3" in height. Images should be viewed from 18 inches in order to obtain the proper perspective. For on-screen viewing, user should zoom in until the 1-inch scale equals exactly one inch when measured on the screen.
- Offshore Substation location and dimensions are based on preliminary publicly available project data. Projects for which this data is not currently available, WTGs are used for all foundation positions. OSS positions and dimensions considered in this photosimulation are subject to potential modification.
- WTG positions in the photosimulations are based on a refraction value of 7/6 or an approximate 0.14 coefficient derived from observations of the constructed Block Island Wind Farm. This refraction coefficient may yield more conservative visibility results (i.e. greater turbine visibility) that the viewshed analysis results which use a refraction coefficient of 0.13.
- WTG tower, blades, and nacelle use the BOEM and FAA required color RAL 9010. The base and platform use RAL 1023 in accordance with USCG regulations.
- *The number of WTGs visible from the KOP was determined by human verified computer generated counts performed in the 3D camera views considering screening resulting from vegetation, structures, curvature of the earth and refraction. This count may vary from the actual number of WTGs visible in the respective views due to masking completed during post processing which may include people, waves, boats, or other minor obstructions that appear in the photograph. Additionally, the WTG counts assumed the WTG blades are in the upright position whereas the photosimulations assume a random rotation pattern. Considering the largest WTG in the cumulative array, this could account for up to 236 ft. (72 m) in lost maximum height depending on the rotation position.
- The cone of view indicated on the Key Observation Point Context map indicates the horizontal extent of view only and does not indicate the extent of WTG visibility.
- The resolution of the cumulative photosimulations balances the size and usability of the documents with the need for high resolution to see distant project components. Similarly to human vision, very distant turbines may appear blurry or difficult to decipher due to resolution limitations.
- The Key Observation Point Context map considers screening by curvature of the earth, viewer height, and turbine height. Landscape screening features are not considered. Therefore, in this view, the number of visible turbines depicted on the map may not match the table due to the presence of landscape screening features.

Project	Year of Development	Max Blade Tip Height (feet)	Potential Number of WTGs & OSSs Visible from KOP*	Total Number of WTGs & OSSs in Project	Theoretical Distance to Nearest Visible WTG (miles)	Theoretical Distance to Furthest Visible WTG (miles)
Ocean Wind (OCS-A 0498)	2024-2025	906	111	111	23.1	36.3
Empire Wind (OCS-A 0512)	2023-2027	951	0	72	Not Visible	Not Visible
Empire Wind II (OCS-A 0512)	2025-2027	951	0	104	Not Visible	Not Visible
Skipjack (OCS-A 0519)	2024-2030	853	0	33	Not Visible	Not Visible
Garden State (OCS-A 0482)	2023-2030	853	0	80	Not Visible	Not Visible
US Wind (OCS-A 0489 and 0490)	2024	938	0	101	Not Visible	Not Visible
Atlantic Shores Offshore Wind North (OCS-A 0549)	2025-2030	1,047	164	164	9.6	22.1
Ocean Wind II (OCS-A 0532)	2026-2030	906	111	111	19.5	45.6
Mid-Atlantic Offshore Wind (OCS-A 0544)	by 2030	853	0	104	Not Visible	Not Visible
Ocean Wind East (OCS-A 0537)	by 2030	853	0	82	Not Visible	Not Visible
Attentive Energy (OCS-A 0538)	by 2030	853	0	101	Not Visible	Not Visible
Bight Wind Holdings (OCS-A 0539)	by 2030	853	32	148	40.8	45.5
Atlantic Shores Offshore Wind Bight (OCS-A 0541)	by 2030	853	95	95	33.2	42.6
Invenergy Wind Offshore (OCS-A 0542)	by 2030	853	51	99	41.3	45.5

Key Observation Point Context

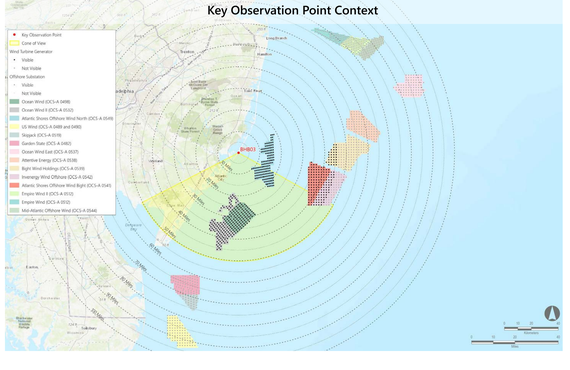

Key Observation Point Location

MATCH LINE BHB03 PANO #1

MATCH LINE BHB03 PANO #2

ATLANTIC SHORES offshore wind

Appendix A: Atlantic Shores Offshore Wind Cumulative Photosimulations

BHB03: Holyoke Avenue, Beach Haven Borough, Ocean County, New Jersey

Photosimulation (Panorama 2): Scenario 5: Atlantic Shores South without the construction of other foreseeable planned activities

Simulation Size: 66° in width by 29.3° in height. Images should be viewed from a distance of 18 inches in order to obtain the proper perspective.

This box should be exactly 1" long on the printed panorama

Notes:

- Photosimulation Size: 66° in width by 29.3° in height. Images should be viewed from 18 inches in order to obtain the proper perspective. For on-screen viewing, user should zoom in until the 1-inch scale equals exactly one inch when measured on the screen.
- Offshore Substation location and dimensions are based on preliminary publicly available project data. Projects for which this data is not currently available, WTGs are used for all foundation positions. OSS positions and dimensions considered in this photosimulation are subject to potential modification.
- WTG positions in the photosimulations are based on a refraction value of 7/6 or an approximate 0.14 coefficient derived from observations of the constructed Block Island Wind Farm. This refraction coefficient may yield more conservative visibility results (i.e. greater turbine visibility) that the viewshed analysis results which use a refraction coefficient of 0.13.
- WTG tower, blades, and nacelle use the BOEM and FAA required color RAL 9010. The base and platform use RAL 1023 in accordance with USCG regulations.
- *The number of WTGs visible from the KOP was determined by human verified computer generated counts performed in the 3D camera views considering screening resulting from vegetation, structures, curvature of the earth and refraction. This count may vary from the actual number of WTGs visible in the respective views due to masking completed during post processing which may include people, waves, boats, or other minor obstructions that appear in the photograph. Additionally, the WTG counts assumed the WTG blades are in the upright position whereas the photosimulations assume a random rotation pattern. Considering the largest WTG in the cumulative array, this could account for up to 236 ft. (72 m) in lost maximum height depending on the rotation position.
- The cone of view indicated on the Key Observation Point Context map indicates the horizontal extent of view only and does not indicate the extent of WTG visibility.
- The resolution of the cumulative photosimulations balances the size and usability of the documents with the need for high resolution to see distant project components. Similarly to human vision, very distant turbines may appear blurry or difficult to decipher due to resolution limitations.
- The Key Observation Point Context map considers screening by curvature of the earth, viewer height, and turbine height. Landscape screening features are not considered. Therefore, in this view, the number of visible turbines depicted on the map may not match the table due to the presence of landscape screening features.

Project	Year of Development	Max Blade Tip Height (feet)	Potential Number of WTGs & OSSs Visible from KOP*	Total Number of WTGs & OSSs in Project	Theoretical Distance to Nearest Visible WTG (miles)	Theoretical Distance to Furthest Visible WTG (miles)
Atlantic Shores Offshore Wind South (OCS-A 0499)	2023-2025	1,047	205	205	13.0	29.3

LEHT02: Great Bay Boulevard WMA/ Rutgers Field Station, Little Egg Harbor Township, Ocean County, New Jersey

Environmental Data

Date Taken: 09/22/2020
Time: 8:32 AM
Temperature: 59°F
Humidity: 49%
Visibility*: 10+ miles
Wind Direction: North-northwest
Wind Speed: 12 mph
Conditions Observed: Fair

Camera Information
Camera: Canon EOS 5D Mark IV
Resolution: 30.4 Megapixels
Lens Focal Length: 50 mm
Camera Height: 10.00 feet AMSL

Key Observation Point Information

County: Ocean
Town: Little Egg Harbor
State: New Jersey
Location: North Brigantine Natural Area
Latitude, Longitude: 39.50913°N, 74.32038°W
Direction of View (Center): Southeast (139.1°)
Field of View: 124° x 55°

Visual Resources
Character Area: Salt Marsh (LCA)
User Group: Residents/Tourists, Fishermen
Visually Sensitive Resource: Great Bay Boulevard Wildlife Management Area, Little Egg Harbor US Life Saving Station #23

Key Observation Point Context

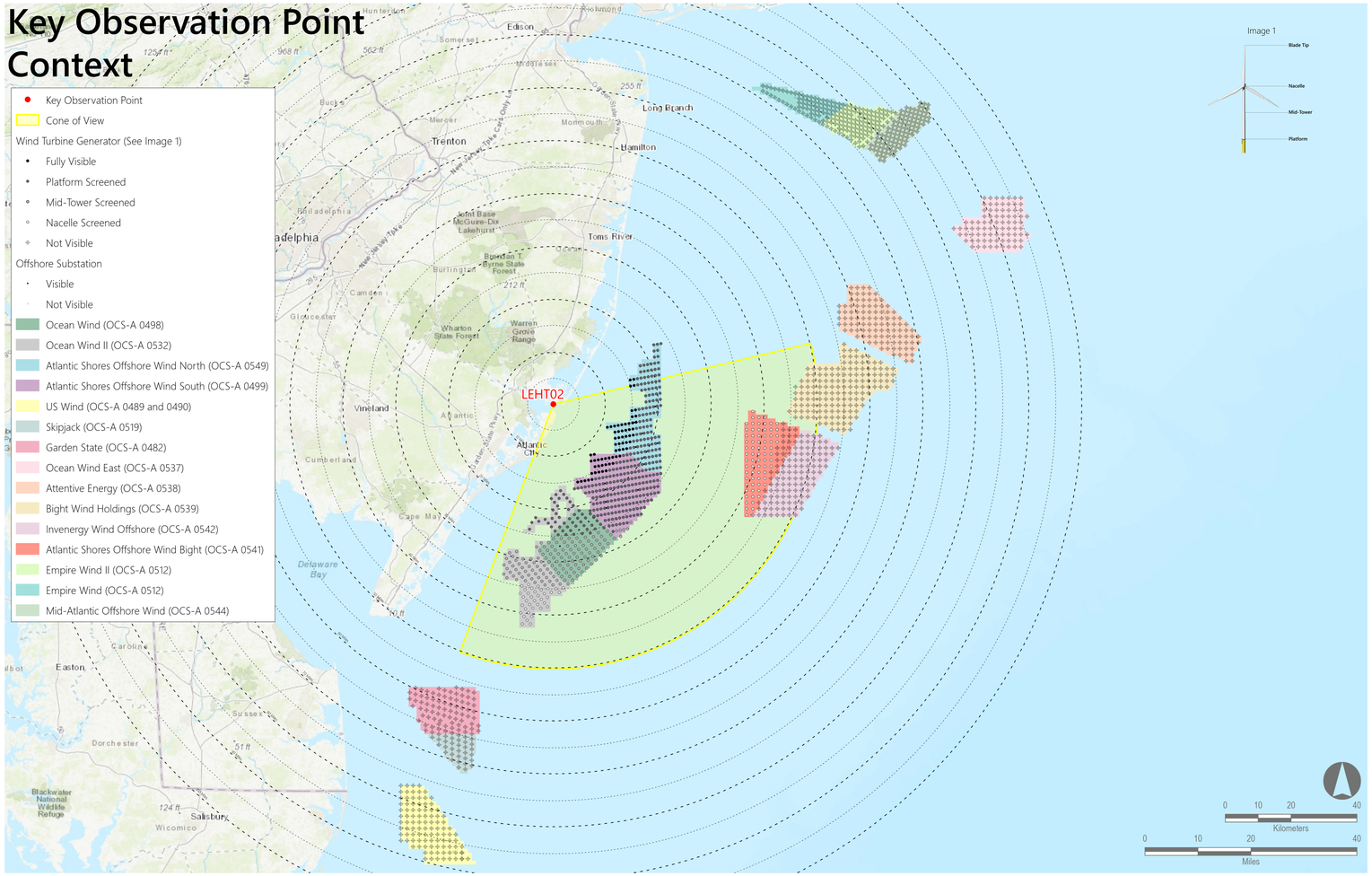

Reasonably Foreseeable Projects Represented in Photosimulation

		Project	Year of Development	Max Blade Tip Height (feet)	Potential Number of WTGs & OSSs Visible from KOP**	Total Number of WTGs & OSSs in Project	Theoretical Distance to Nearest Visible WTG (miles)	Theoretical Distance to Furthest Visible WTG (miles)
Scenario 5	Scenario 2	Atlantic Shores Offshore Wind South (OCS-A 0499)	2025-2027	1,047	205	205	11.9	28.0
Scenario 4	Scenario 1	Ocean Wind (OCS-A 0498)	2023-2025	906	93	111	20.7	33.4
		Empire Wind (OCS-A 0512)	2024-2025	951	0	72	Not Visible	Not Visible
		Empire Wind II (OCS-A 0512)	2023-2027	951	0	104	Not Visible	Not Visible
	Scenario 3	Skipjack (OCS-A 0519)	2024-2030	853	0	33	Not Visible	Not Visible
		Garden State (OCS-A 0482)	2023-2030	853	0	80	Not Visible	Not Visible
		US Wind (OCS-A 0489 and 0490)	2024	938	0	101	Not Visible	Not Visible
		Atlantic Shores Offshore Wind North (OCS-A 0549)	2025-2030	1,047	131	164	11.1	23.5
		Ocean Wind II (OCS-A 0532)	2026-2030	906	41	111	16.4	41.9
		Mid-Atlantic Offshore Wind (OCS-A 0544)	by 2030	853	0	104	Not Visible	Not Visible
		Ocean Wind East (OCS-A 0537)	by 2030	853	0	82	Not Visible	Not Visible
		Attentive Energy (OCS-A 0538)	by 2030	853	0	101	Not Visible	Not Visible
		Bight Wind Holdings (OCS-A 0539)	by 2030	853	0	148	Not Visible	Not Visible
		Atlantic Shores Offshore Wind Bight (OCS-A 0541)	by 2030	853	5	95	36.7	42.9
		Invenergy Wind Offshore (OCS-A 0542)	by 2030	853	0	99	Not Visible	Not Visible

Notes:

- Offshore Substation location and dimensions are based on preliminary publicly available project data. Projects for which this data is not currently available, WTGs are used for all foundation positions. OSS positions and dimensions considered in this photosimulation are subject to potential modification.
- *Historical meteorological data predicts visibility within a limit of 10 statute miles. However, visibility may extend beyond this distance. The photosimulations assume visibility extends to the limit of physical visibility (including a standard refraction index).
- WTG positions in the photosimulations are based on a refraction value of 7/6 or an approximate 0.14 coefficient derived from observations of the constructed Block Island Wind Farm. This refraction coefficient may yield more conservative visibility results (i.e. greater turbine visibility) that the viewshed analysis results which use a refraction coefficient of 0.13.
- **The number of WTGs visible from the KOP was determined by human verified computer generated counts performed in the 3D camera views considering screening resulting from vegetation, structures, curvature of the earth and refraction. This count may vary from the actual number of WTGs visible in the respective views due to masking completed during post processing which may include people, waves, boats, or other minor obstructions that appear in the photograph. Additionally, the WTG counts assumed the WTG blades are in the upright position whereas the photosimulations assume a random rotation pattern. Considering the largest WTG in the cumulative array, this could account for up to 236 ft. (72 m) in lost maximum height depending on the rotation position.
- The cone of view indicated on the Key Observation Point Context map indicates the horizontal extent of view only and does not indicate the extent of WTG visibility.
- The Key Observation Point Context map considers screening by curvature of the earth, viewer height, and turbine height. Landscape screening features are not considered. Therefore, in this view, the number of visible turbines depicted on the map may not match the table due to the presence of landscape screening features.

ATLANTIC SHORES offshore wind

Appendix A: Atlantic Shores Offshore Wind Cumulative Photosimulations

ATLANTIC SHORES offshore wind

Appendix A: Atlantic Shores Offshore Wind Cumulative Photosimulations

LEHT02: Great Bay Boulevard WMA/Rutgers Field Station, Little Egg Harbor Township, Ocean County, New Jersey

Existing Conditions (Panorama 1)

Simulation Size: 66" in width by 29.3" in height. Images should be viewed from a distance of 18 inches in order to obtain the proper perspective.

This box should be exactly 7" long on the printed panorama

Notes:

- Photosimulation Size: 66" in width by 29.3" in height. Images should be viewed from 18 inches in order to obtain the proper perspective. For on-screen viewing, user should zoom in until the 1-inch scale equals exactly one inch when measured on the screen.

Key Observation Point Context

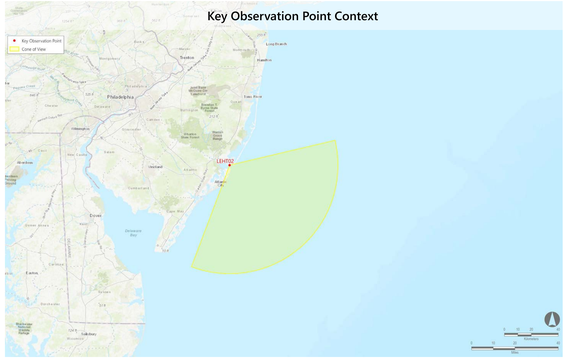

Key Observation Point Location

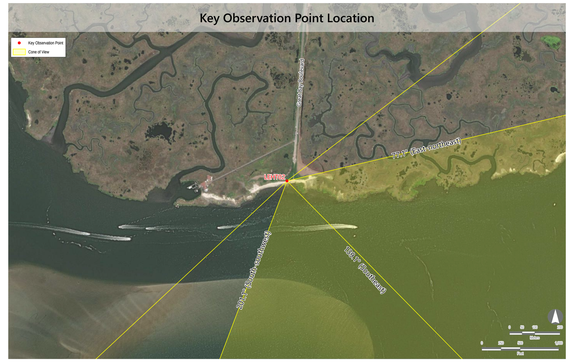

ATLANTIC SHORES offshore wind

Appendix A: Atlantic Shores Offshore Wind Cumulative Photosimulations

LEHT02: Great Bay Boulevard WMA/Rutgers Field Station, Little Egg Harbor Township, Ocean County, New Jersey

Photosimulation (Panorama 1): Scenario 1: 2023-2025 Project Construction (Ocean Wind, Empire Wind, Empire Wind II)

Simulation Size: 66" in width by 29.3" in height. Images should be viewed from a distance of 18 inches in order to obtain the proper perspective.

This line should be exactly 7" long on the printed panorama

Notes:

- Photosimulation Size: 66" in width by 29.3" in height. Images should be viewed from 18 inches in order to obtain the proper perspective. For on-screen viewing, user should zoom in until the 1-inch scale equals exactly one inch when measured on the screen.
- Offshore Substation location and dimensions are based on preliminary publicly available project data. Projects for which this data is not currently available, WTGs are used for all foundation positions. OSS positions and dimensions considered in this photosimulation are subject to potential modification.
- WTG positions in the photosimulations are based on a refraction value of 7/6 or an approximate 0.14 coefficient derived from observations of the constructed Block Island Wind Farm. This refraction coefficient may yield more conservative visibility results (i.e. greater turbine visibility) that the viewshed analysis results which use a refraction coefficient of 0.13.
- WTG tower, blades, and nacelle use the BOEM and FAA required color RAL 9010. The base and platform use RAL 1023 in accordance with USCG regulations.
- *The number of WTGs visible from the KOP was determined by human verified computer generated counts performed in the 3D camera views considering screening resulting from vegetation, structures, curvature of the earth and refraction. This count may vary from the actual number of WTGs visible in the respective views due to masking completed during post processing which may include people, waves, boats, or other minor obstructions that appear in the photograph. Additionally, the WTG counts assumed the WTG blades are in the upright position whereas the photosimulations assume a random rotation pattern. Considering the largest WTG in the cumulative array, this could account for up to 236 ft. (72 m) in lost maximum height depending on the rotation position.
- The cone of view indicated on the Key Observation Point Context map indicates the horizontal extent of view only and does not indicate the extent of WTG visibility.
- The resolution of the cumulative photosimulations balances the size and usability of the documents with the need for high resolution to see distant project components. Similarly to human vision, very distant turbines may appear blurry or difficult to decipher due to resolution limitations.
- The Key Observation Point Context map considers screening by curvature of the earth, viewer height, and turbine height. Landscape screening features are not considered. Therefore, in this view, the number of visible turbines depicted on the map may not match the table due to the presence of landscape screening features.

Project	Year of Development	Max Blade Tip Height (feet)	Potential Number of WTGs & OSSs Visible from KOP*	Total Number of WTGs & OSSs in Project	Theoretical Distance to Nearest Visible WTG (miles)	Theoretical Distance to Furthest Visible WTG (miles)
Ocean Wind (OCS-A 0498)	2024-2025	906	93	111	20.7	33.4
Empire Wind (OCS-A 0512)	2023-2027	951	0	72	Not Visible	Not Visible
Empire Wind II (OCS-A 0512)	2025-2027	951	0	104	Not Visible	Not Visible

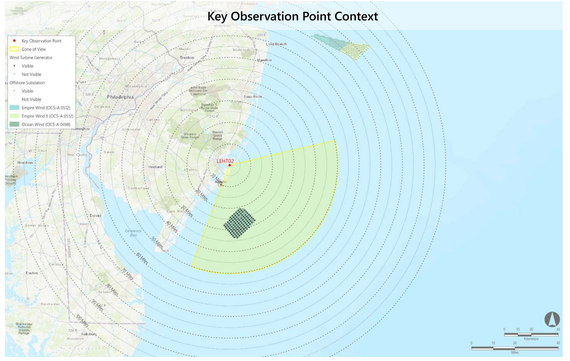

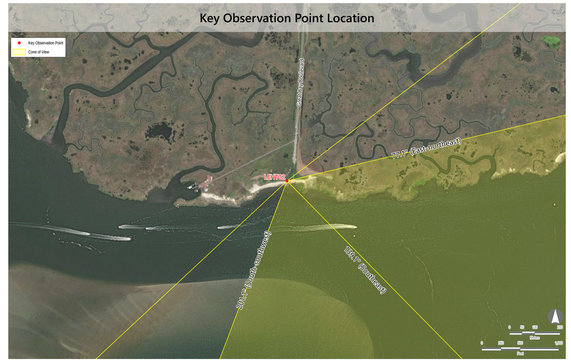

ATLANTIC SHORES offshore wind

Appendix A: Atlantic Shores Offshore Wind Cumulative Photosimulations

LEHT02: Great Bay Boulevard WMA/Rutgers Field Station, Little Egg Harbor Township, Ocean County, New Jersey

Photosimulation (Panorama 1): Scenario 2: Atlantic Shores Construction (2025-2027) added to Scenario 1 (Ocean Wind, Empire Wind, Empire Wind II, Atlantic Shores South)

Simulation Size: 66" in width by 29.3" in height. Images should be viewed from a distance of 18 inches in order to obtain the proper perspective.

This box should be exactly 7" long on the printed panorama

Notes:

- Photosimulation Size: 66" in width by 29.3" in height. Images should be viewed from 18 inches in order to obtain the proper perspective. For on-screen viewing, user should zoom in until the 1-inch scale equals exactly one inch when measured on the screen.
- Offshore Substation location and dimensions are based on preliminary publicly available project data. Projects for which this data is not currently available, WTGs are used for all foundation positions. OSS positions and dimensions considered in this photosimulation are subject to potential modification.
- WTG positions in the photosimulations are based on a refraction value of 7/6 or an approximate 0.14 coefficient derived from observations of the constructed Block Island Wind Farm. This refraction coefficient may yield more conservative visibility results (i.e. greater turbine visibility) that the viewshed analysis results which use a refraction coefficient of 0.13.
- WTG tower, blades, and nacelle use the BOEM and FAA required color RAL 9010. The base and platform use RAL 1023 in accordance with USCG regulations.
- *The number of WTGs visible from the KOP was determined by human verified computer generated counts performed in the 3D camera views considering screening resulting from vegetation, structures, curvature of the earth and refraction. This count may vary from the actual number of WTGs visible in the respective views due to masking completed during post processing which may include people, waves, boats, or other minor obstructions that appear in the photograph. Additionally, the WTG counts assumed the WTG blades are in the upright position whereas the photosimulations assume a random rotation pattern. Considering the largest WTG in the cumulative array, this could account for up to 236 ft. (72 m) in lost maximum height depending on the rotation position.
- The cone of view indicated on the Key Observation Point Context map indicates the horizontal extent of view only and does not indicate the extent of WTG visibility.
- The resolution of the cumulative photosimulations balances the size and usability of the documents with the need for high resolution to see distant project components. Similarly to human vision, very distant turbines may appear blurry or difficult to decipher due to resolution limitations.
- The Key Observation Point Context map considers screening by curvature of the earth, viewer height, and turbine height. Landscape screening features are not considered. Therefore, in this view, the number of visible turbines depicted on the map may not match the table due to the presence of landscape screening features.

Project	Year of Development	Max Blade Tip Height (feet)	Potential Number of WTGs & OSSs Visible from KOP*	Total Number of WTGs & OSSs in Project	Theoretical Distance to Nearest Visible WTG (miles)	Theoretical Distance to Furthest Visible WTG (miles)
Atlantic Shores Offshore Wind South (OCS-A 0499)	2023-2025	1,047	205	205	11.9	28.0
Ocean Wind (OCS-A 0498)	2024-2025	906	93	111	20.7	33.4
Empire Wind (OCS-A 0512)	2023-2027	951	0	72	Not Visible	Not Visible
Empire Wind II (OCS-A 0512)	2025-2027	951	0	104	Not Visible	Not Visible

Key Observation Point Context

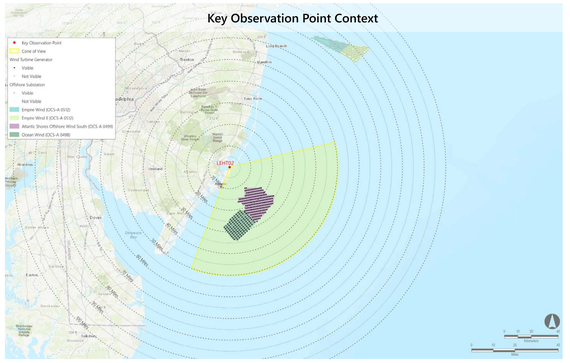

Key Observation Point Location

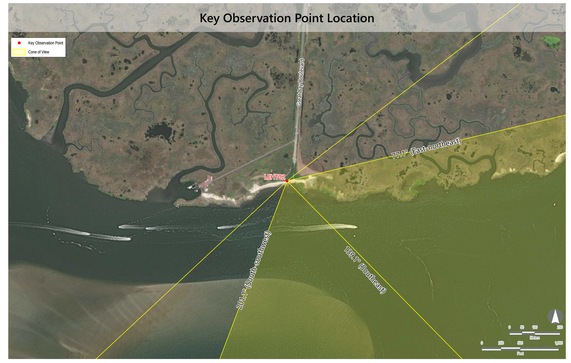

ATLANTIC SHORES offshore wind

Appendix A: Atlantic Shores Offshore Wind Cumulative Photosimulations

LEHT02: Great Bay Boulevard WMA/Rutgers Field Station, Little Egg Harbor Township, Ocean County, New Jersey

Photosimulation (Panorama 1): Scenario 3: 2024-2030 Project construction added after the construction of Atlantic Shores South (Full Lease Build-out Including Atlantic Shores South)

Simulation Size: 66" in width by 29.3" in height. Images should be viewed from a distance of 18 inches in order to obtain the proper perspective.

This line should measure exactly 7" long on the printed panorama

Notes:

- Photosimulation Size: 66" in width by 29.3" in height. Images should be viewed from 18 inches in order to obtain the proper perspective. For on-screen viewing, user should zoom in until the 1-inch scale equals exactly one inch when measured on the screen.
- Offshore Substation location and dimensions are based on preliminary publicly available project data. Projects for which this data is not currently available, WTGs are used for all foundation positions. OSS positions and dimensions considered in this photosimulation are subject to potential modification.
- WTG positions in the photosimulations are based on a refraction value of 7/6 or an approximate 0.14 coefficient derived from observations of the constructed Block Island Wind Farm. This refraction coefficient may yield more conservative visibility results (i.e. greater turbine visibility) that the viewshed analysis results which use a refraction coefficient of 0.13.
- WTG tower, blades, and nacelle use the BOEM and FAA required color RAL 9010. The base and platform use RAL 1023 in accordance with USCG regulations.
- *The number of WTGs visible from the KOP was determined by human verified computer generated counts performed in the 3D camera views considering screening resulting from vegetation, structures, curvature of the earth and refraction. This count may vary from the actual number of WTGs visible in the respective views due to masking completed during post processing which may include people, waves, boats, or other minor obstructions that appear in the photograph. Additionally, the WTG counts assumed the WTG blades are in the upright position whereas the photosimulations assume a random rotation pattern. Considering the largest WTG in the cumulative array, this could account for up to 236 ft. (72 m) in lost maximum height depending on the rotation position.
- The cone of view indicated on the Key Observation Point Context map indicates the horizontal extent of view only and does not indicate the extent of WTG visibility.
- The resolution of the cumulative photosimulations balances the size and usability of the documents with the need for high resolution to see distant project components. Similarly to human vision, very distant turbines may appear blurry or difficult to decipher due to resolution limitations.
- The Key Observation Point Context map considers screening by curvature of the earth, viewer height, and turbine height. Landscape screening features are not considered. Therefore, in this view, the number of visible turbines depicted on the map may not match the table due to the presence of landscape screening features.

Project	Year of Development	Max Blade Tip Height (feet)	Potential Number of WTGs & OSSs Visible from KOP*	Total Number of WTGs & OSSs in Project	Theoretical Distance to Nearest Visible WTG (miles)	Theoretical Distance to Furthest Visible WTG (miles)
Atlantic Shores Offshore Wind South (OCS-A 0499)	2023-2025	1,047	205	205	11.9	28.0
Ocean Wind (OCS-A 0498)	2024-2025	906	93	111	20.7	33.4
Empire Wind (OCS-A 0512)	2023-2027	951	0	72	Not Visible	Not Visible
Empire Wind II (OCS-A 0512)	2025-2027	951	0	104	Not Visible	Not Visible
Skipjack (OCS-A 0519)	2024-2030	853	0	33	Not Visible	Not Visible
Garden State (OCS-A 0482)	2023-2030	853	0	80	Not Visible	Not Visible
US Wind (OCS-A 0489 and 0490)	2024	938	0	101	Not Visible	Not Visible
Atlantic Shores Offshore Wind North (OCS-A 0549)	2025-2030	1,047	131	164	11.1	23.5
Ocean Wind II (OCS-A 0532)	2026-2030	906	41	111	16.4	41.9
Mid-Atlantic Offshore Wind (OCS-A 0544)	by 2030	853	0	104	Not Visible	Not Visible
Ocean Wind East (OCS-A 0537)	by 2030	853	0	82	Not Visible	Not Visible
Attentive Energy (OCS-A 0538)	by 2030	853	0	101	Not Visible	Not Visible
Bight Wind Holdings (OCS-A 0539)	by 2030	853	0	148	Not Visible	Not Visible
Atlantic Shores Offshore Wind Bight (OCS-A 0541)	by 2030	853	5	95	36.7	42.9
Invenergy Wind Offshore (OCS-A 0542)	by 2030	853	0	99	Not Visible	Not Visible

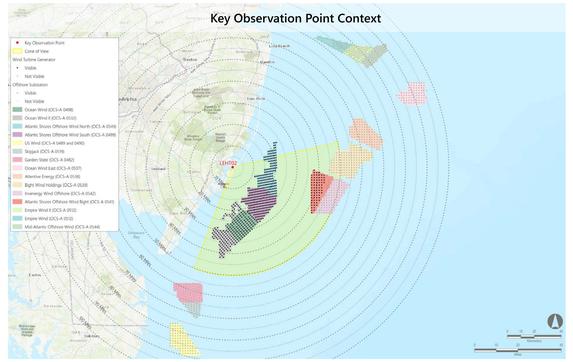

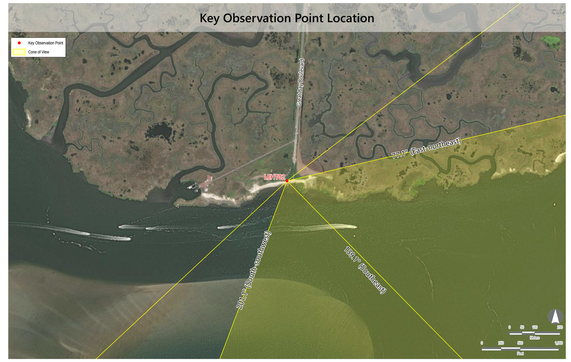

ATLANTIC SHORES offshore wind

Appendix A: Atlantic Shores Offshore Wind Cumulative Photosimulations

LEHT02: Great Bay Boulevard WMA/Rutgers Field Station, Little Egg Harbor Township, Ocean County, New Jersey

Photosimulation (Panorama 1): Scenario 4: Full buildout of all lease areas without Atlantic Shores South

Simulation Size: 66" in width by 29.3" in height. Images should be viewed from a distance of 18 inches in order to obtain the proper perspective.

This line should be exactly 7" long on the printed panorama

Notes:

- Photosimulation Size: 66" in width by 29.3" in height. Images should be viewed from 18 inches in order to obtain the proper perspective. For on-screen viewing, user should zoom in until the 1-inch scale equals exactly one inch when measured on the screen.
- Offshore Substation location and dimensions are based on preliminary publicly available project data. Projects for which this data is not currently available, WTGs are used for all foundation positions. OSS positions and dimensions considered in this photosimulation are subject to potential modification.
- WTG positions in the photosimulations are based on a refraction value of 7/6 or an approximate 0.14 coefficient derived from observations of the constructed Block Island Wind Farm. This refraction coefficient may yield more conservative visibility results (i.e. greater turbine visibility) that the viewshed analysis results which use a refraction coefficient of 0.13.
- WTG tower, blades, and nacelle use the BOEM and FAA required color RAL 9010. The base and platform use RAL 1023 in accordance with USCG regulations.
- *The number of WTGs visible from the KOP was determined by human verified computer generated counts performed in the 3D camera views considering screening resulting from vegetation, structures, curvature of the earth and refraction. This count may vary from the actual number of WTGs visible in the respective views due to masking completed during post processing which may include people, waves, boats, or other minor obstructions that appear in the photograph. Additionally, the WTG counts assumed the WTG blades are in the upright position whereas the photosimulations assume a random rotation pattern. Considering the largest WTG in the cumulative array, this could account for up to 236 ft. (72 m) in lost maximum height depending on the rotation position.
- The cone of view indicated on the Key Observation Point Context map indicates the horizontal extent of view only and does not indicate the extent of WTG visibility.
- The resolution of the cumulative photosimulations balances the size and usability of the documents with the need for high resolution to see distant project components. Similarly to human vision, very distant turbines may appear blurry or difficult to decipher due to resolution limitations.
- The Key Observation Point Context map considers screening by curvature of the earth, viewer height, and turbine height. Landscape screening features are not considered. Therefore, in this view, the number of visible turbines depicted on the map may not match the table due to the presence of landscape screening features.

Project	Year of Development	Max Blade Tip Height (feet)	Potential Number of WTGs & OSSs Visible from KOP*	Total Number of WTGs & OSSs in Project	Theoretical Distance to Nearest Visible WTG (miles)	Theoretical Distance to Furthest Visible WTG (miles)
Ocean Wind (OCS-A 0498)	2024-2025	906	93	111	20.7	33.4
Empire Wind (OCS-A 0512)	2023-2027	951	0	72	Not Visible	Not Visible
Empire Wind II (OCS-A 0512)	2025-2027	951	0	104	Not Visible	Not Visible
Skipjack (OCS-A 0519)	2024-2030	853	0	33	Not Visible	Not Visible
Garden State (OCS-A 0482)	2023-2030	853	0	80	Not Visible	Not Visible
US Wind (OCS-A 0489 and 0490)	2024	938	0	101	Not Visible	Not Visible
Atlantic Shores Offshore Wind North (OCS-A 0549)	2025-2030	1,047	131	164	11.1	23.5
Ocean Wind II (OCS-A 0532)	2026-2030	906	41	111	16.4	41.9
Mid-Atlantic Offshore Wind (OCS-A 0544)	by 2030	853	0	104	Not Visible	Not Visible
Ocean Wind East (OCS-A 0537)	by 2030	853	0	82	Not Visible	Not Visible
Attentive Energy (OCS-A 0538)	by 2030	853	0	101	Not Visible	Not Visible
Bight Wind Holdings (OCS-A 0539)	by 2030	853	0	148	Not Visible	Not Visible
Atlantic Shores Offshore Wind Bight (OCS-A 0541)	by 2030	853	5	95	36.7	42.9
Invenergy Wind Offshore (OCS-A 0542)	by 2030	853	0	99	Not Visible	Not Visible

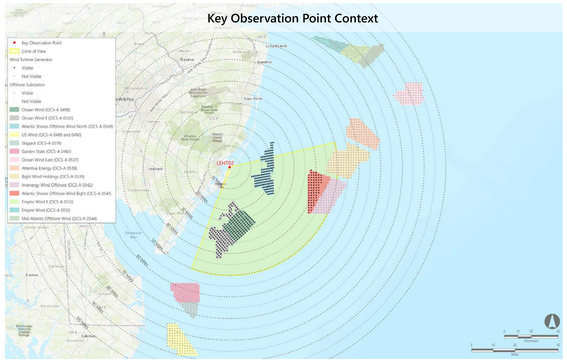

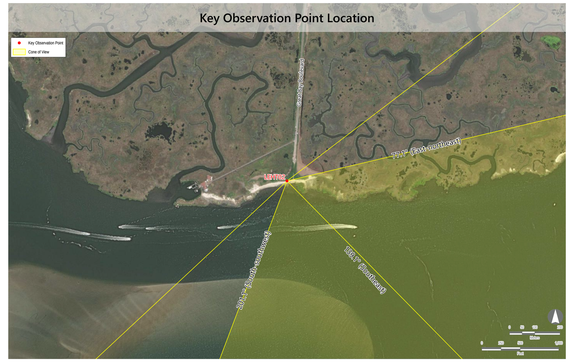

ATLANTIC SHORES offshore wind

Appendix A: Atlantic Shores Offshore Wind Cumulative Photosimulations

LEHT02: Great Bay Boulevard WMA/Rutgers Field Station, Little Egg Harbor Township, Ocean County, New Jersey

Photosimulation (Panorama 1): Scenario 5: Atlantic Shores South without the construction of other foreseeable planned activities

Simulation Size: 66" in width by 29.3" in height. Images should be viewed from a distance of 18 inches in order to obtain the proper perspective.

This box should be exactly 7" long on the printed panorama

Notes:

- Photosimulation Size: 66" in width by 29.3" in height. Images should be viewed from 18 inches in order to obtain the proper perspective. For on-screen viewing, user should zoom in until the 1-inch scale equals exactly one inch when measured on the screen.
- Offshore Substation location and dimensions are based on preliminary publicly available project data. Projects for which this data is not currently available, WTGs are used for all foundation positions. OSS positions and dimensions considered in this photosimulation are subject to potential modification.
- WTG positions in the photosimulations are based on a refraction value of 7/6 or an approximate 0.14 coefficient derived from observations of the constructed Block Island Wind Farm. This refraction coefficient may yield more conservative visibility results (i.e. greater turbine visibility) that the viewshed analysis results which use a refraction coefficient of 0.13.
- WTG tower, blades, and nacelle use the BOEM and FAA required color RAL 9010. The base and platform use RAL 1023 in accordance with USCG regulations.
- *The number of WTGs visible from the KOP was determined by human verified computer generated counts performed in the 3D camera views considering screening resulting from vegetation, structures, curvature of the earth and refraction. This count may vary from the actual number of WTGs visible in the respective views due to masking completed during post processing which may include people, waves, boats, or other minor obstructions that appear in the photograph. Additionally, the WTG counts assumed the WTG blades are in the upright position whereas the photosimulations assume a random rotation pattern. Considering the largest WTG in the cumulative array, this could account for up to 236 ft. (72 m) in lost maximum height depending on the rotation position.
- The cone of view indicated on the Key Observation Point Context map indicates the horizontal extent of view only and does not indicate the extent of WTG visibility.
- The resolution of the cumulative photosimulations balances the size and usability of the documents with the need for high resolution to see distant project components. Similarly to human vision, very distant turbines may appear blurry or difficult to decipher due to resolution limitations.
- The Key Observation Point Context map considers screening by curvature of the earth, viewer height, and turbine height. Landscape screening features are not considered. Therefore, in this view, the number of visible turbines depicted on the map may not match the table due to the presence of landscape screening features.

Project	Year of Development	Max Blade Tip Height (feet)	Potential Number of WTGs & OSSs Visible from KOP*	Total Number of WTGs & OSSs in Project	Theoretical Distance to Nearest Visible WTG (miles)	Theoretical Distance to Furthest Visible WTG (miles)
Atlantic Shores Offshore Wind South (OCS-A 0499)	2023-2025	1,047	205	205	11.9	28.0

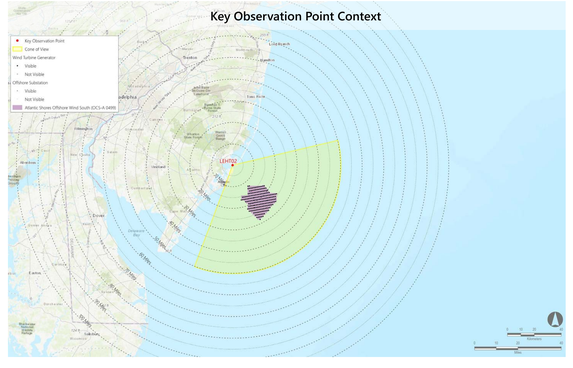

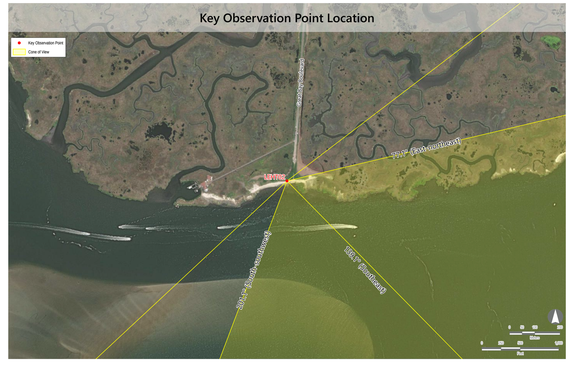

LT02: Cape May Point State Park, Lower Township, Cape May County, New Jersey

Environmental Data

Date Taken: 08/20/2020
Time: 9:32 AM
Temperature: 76°F
Humidity: 67%
Visibility*: 10+ miles
Wind Direction: North-northeast
Wind Speed: 7 mph
Conditions Observed: Fair

Camera Information
Camera: Canon EOS 5D Mark IV
Resolution: 30.4 Megapixels
Lens Focal Length: 50 mm
Camera Height: 150.10 feet AMSL

Key Observation Point Information

County: Cape May
Town: Lower
State: New Jersey
Location: Cape May Point State Park
Latitude, Longitude: 38.93299°N, 74.96036°W
Direction of View (Center): East-northeast (72.4°)
Field of View: 124° x 55°

Visual Resources
Character Area: Recreation, Seascape (SCA)
User Group: Residents/Tourists
Visually Sensitive Resource: Cape May Point State Park, Cape May Point State Park - Fishing Access, Cape May Point Borough Beach, Cape May Lighthouse, Bayshore Heritage Scenic Byway

Key Observation Point Context

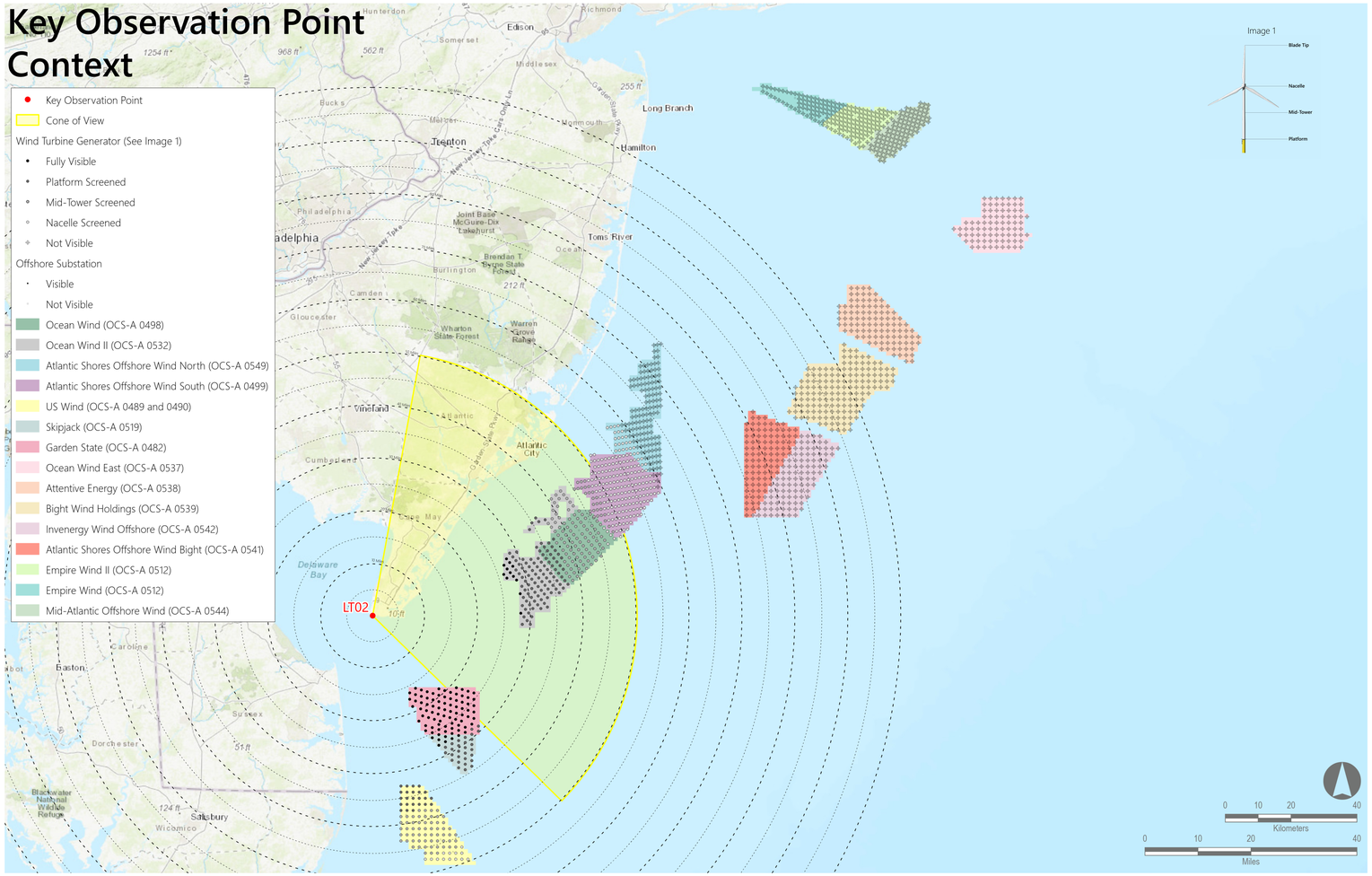

Reasonably Foreseeable Projects Represented in Photosimulation

		Project	Year of Development	Max Blade Tip Height (feet)	Potential Number of WTGs & OSSs Visible from KOP**	Total Number of WTGs & OSSs in Project	Theoretical Distance to Nearest Visible WTG (miles)	Theoretical Distance to Furthest Visible WTG (miles)
Scenario 5	Scenario 2	Atlantic Shores Offshore Wind South (OCS-A 0499)	2025-2027	1,047	145	205	45.0	58.9
Scenario 4	Scenario 1	Ocean Wind (OCS-A 0498)	2023-2025	906	105	111	33.9	47.9
		Empire Wind (OCS-A 0512)	2024-2025	951	0	72	Not Visible	Not Visible
		Empire Wind II (OCS-A 0512)	2023-2027	951	0	104	Not Visible	Not Visible
	Scenario 3	Skipjack (OCS-A 0519)	2024-2030	853	33	33	25.7	34.1
		Garden State (OCS-A 0482)	2023-2030	853	80	80	15.9	29.6
		US Wind (OCS-A 0489 and 0490)	2024	938	98	101	32.6	49.4
		Atlantic Shores Offshore Wind North (OCS-A 0549)	2025-2030	1,047	13	164	55.5	59.0
		Ocean Wind II (OCS-A 0532)	2026-2030	906	111	111	26.0	43.2
		Mid-Atlantic Offshore Wind (OCS-A 0544)	by 2030	853	0	104	Not Visible	Not Visible
		Ocean Wind East (OCS-A 0537)	by 2030	853	0	82	Not Visible	Not Visible
		Attentive Energy (OCS-A 0538)	by 2030	853	0	101	Not Visible	Not Visible
		Bight Wind Holdings (OCS-A 0539)	by 2030	853	0	148	Not Visible	Not Visible
		Atlantic Shores Offshore Wind Bight (OCS-A 0541)	by 2030	853	0	95	Not Visible	Not Visible
		Invenergy Wind Offshore (OCS-A 0542)	by 2030	853	0	99	Not Visible	Not Visible

Notes:

- Offshore Substation location and dimensions are based on preliminary publicly available project data. Projects for which this data is not currently available, WTGs are used for all foundation positions. OSS positions and dimensions considered in this photosimulation are subject to potential modification.
- *Historical meteorological data predicts visibility within a limit of 10 statute miles. However, visibility may extend beyond this distance. The photosimulations assume visibility extends to the limit of physical visibility (including a standard refraction index).
- WTG positions in the photosimulations are based on a refraction value of 7/6 or an approximate 0.14 coefficient derived from observations of the constructed Block Island Wind Farm. This refraction coefficient may yield more conservative visibility results (i.e. greater turbine visibility) that the viewshed analysis results which use a refraction coefficient of 0.13.
- **The number of WTGs visible from the KOP was determined by human verified computer generated counts performed in the 3D camera views considering screening resulting from vegetation, structures, curvature of the earth and refraction. This count may vary from the actual number of WTGs visible in the respective views due to masking completed during post processing which may include people, waves, boats, or other minor obstructions that appear in the photograph. Additionally, the WTG counts assumed the WTG blades are in the upright position whereas the photosimulations assume a random rotation pattern. Considering the largest WTG in the cumulative array, this could account for up to 236 ft. (72 m) in lost maximum height depending on the rotation position.
- The cone of view indicated on the Key Observation Point Context map indicates the horizontal extent of view only and does not indicate the extent of WTG visibility.
- The Key Observation Point Context map considers screening by curvature of the earth, viewer height, and turbine height. Landscape screening features are not considered. Therefore, in this view, the number of visible turbines depicted on the map may not match the table due to the presence of landscape screening features.

ATLANTIC SHORES offshore wind

MATCH LINE** LT02 PANO #2

ATLANTIC SHORES offshore wind

Appendix A: Atlantic Shores Offshore Wind Cumulative Photosimulations

LT02: Cape May Point State Park, Lower Township, Cape May County, New Jersey

Existing Conditions (Panorama 1)

Notes:

- Photosimulation Size: 66" in width by 29.3" in height. Images should be viewed from 18 inches in order to obtain the proper perspective. For on-screen viewing, user should zoom in until the 1-inch scale equals exactly one inch when measured on the screen.

Simulation Size: 66" in width by 29.3" in height. Images should be viewed from a distance of 18 inches in order to obtain the proper perspective.

This box should be exactly 1" long on the printed panorama

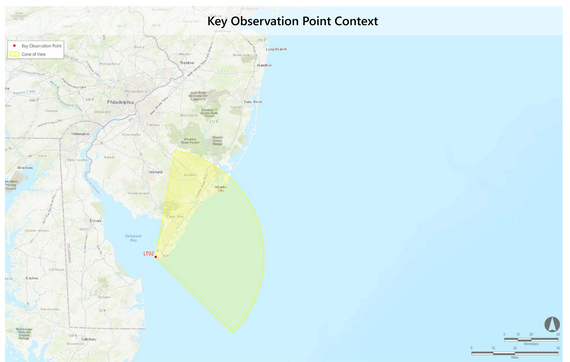

MATCH LINE** LT02 PANO #2

MATCH LINE** LT02 PANO #2

ATLANTIC SHORES offshore wind

Appendix A: Atlantic Shores Offshore Wind Cumulative Photosimulations

LT02: Cape May Point State Park, Lower Township, Cape May County, New Jersey

Photosimulation (Panorama 1): Scenario 1: 2023-2025 Project Construction (Ocean Wind, Empire Wind, Empire Wind II)

Simulation Size: 66" in width by 29.3" in height. Images should be viewed from a distance of 18 inches in order to obtain the proper perspective.

This box should be exactly 1" long on the printed panorama

Notes:

- Photosimulation Size: 66" in width by 29.3" in height. Images should be viewed from 18 inches in order to obtain the proper perspective. For on-screen viewing, user should zoom in until the 1-inch scale equals exactly one inch when measured on the screen.
- Offshore Substation location and dimensions are based on preliminary publicly available project data. Projects for which this data is not currently available, WTGs are used for all foundation positions. OSS positions and dimensions considered in this photosimulation are subject to potential modification.
- WTG positions in the photosimulations are based on a refraction value of 7/6 or an approximate 0.14 coefficient derived from observations of the constructed Block Island Wind Farm. This refraction coefficient may yield more conservative visibility results (i.e. greater turbine visibility) that the viewshed analysis results which use a refraction coefficient of 0.13.
- WTG tower, blades, and nacelle use the BOEM and FAA required color RAL 9010. The base and platform use RAL 1023 in accordance with USCG regulations.
- *The number of WTGs visible from the KOP was determined by human verified computer generated counts performed in the 3D camera views considering screening resulting from vegetation, structures, curvature of the earth and refraction. This count may vary from the actual number of WTGs visible in the respective views due to masking completed during post processing which may include people, waves, boats, or other minor obstructions that appear in the photograph. Additionally, the WTG counts assumed the WTG blades are in the upright position whereas the photosimulations assume a random rotation pattern. Considering the largest WTG in the cumulative array, this could account for up to 236 ft. (72 m) in lost maximum height depending on the rotation position.
- The cone of view indicated on the Key Observation Point Context map indicates the horizontal extent of view only and does not indicate the extent of WTG visibility.
- The resolution of the cumulative photosimulations balances the size and usability of the documents with the need for high resolution to see distant project components. Similarly to human vision, very distant turbines may appear blurry or difficult to decipher due to resolution limitations.
- The Key Observation Point Context map considers screening by curvature of the earth, viewer height, and turbine height. Landscape screening features are not considered. Therefore, in this view, the number of visible turbines depicted on the map may not match the table due to the presence of landscape screening features.

Project	Year of Development	Max Blade Tip Height (feet)	Potential Number of WTGs & OSSs Visible from KOP*	Total Number of WTGs & OSSs in Project	Theoretical Distance to Nearest Visible WTG (miles)	Theoretical Distance to Furthest Visible WTG (miles)
Ocean Wind (OCS-A 0498)	2024-2025	906	105	111	33.9	47.9
Empire Wind (OCS-A 0512)	2023-2027	951	0	72	Not Visible	Not Visible
Empire Wind II (OCS-A 0512)	2025-2027	951	0	104	Not Visible	Not Visible

Key Observation Point Context

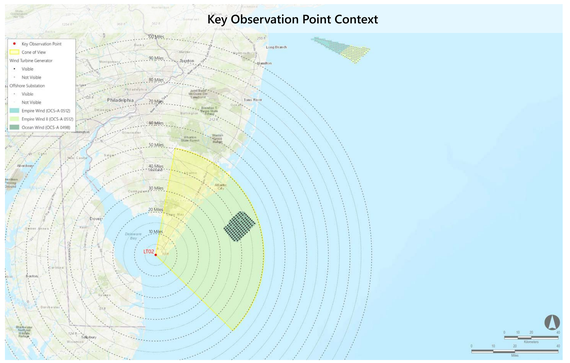

Key Observation Point Location

MATCH LINE** LT02 PANO #2

MATCH LINE** LT02 PANO #2

ATLANTIC SHORES offshore wind

Appendix A: Atlantic Shores Offshore Wind Cumulative Photosimulations

LT02: Cape May Point State Park, Lower Township, Cape May County, New Jersey

Photosimulation (Panorama 1): Scenario 2: Atlantic Shores Construction (2025-2027) added to Scenario 1 (Ocean Wind, Empire Wind, Empire Wind II, Atlantic Shores South)

Simulation Size: 66" in width by 29.3" in height. Images should be viewed from a distance of 18 inches in order to obtain the proper perspective.

This box should be exactly 1" long on the printed panorama

Notes:

- Photosimulation Size: 66" in width by 29.3" in height. Images should be viewed from 18 inches in order to obtain the proper perspective. For on-screen viewing, user should zoom in until the 1-inch scale equals exactly one inch when measured on the screen.
- Offshore Substation location and dimensions are based on preliminary publicly available project data. Projects for which this data is not currently available, WTGs are used for all foundation positions. OSS positions and dimensions considered in this photosimulation are subject to potential modification.
- WTG positions in the photosimulations are based on a refraction value of 7/6 or an approximate 0.14 coefficient derived from observations of the constructed Block Island Wind Farm. This refraction coefficient may yield more conservative visibility results (i.e. greater turbine visibility) that the viewshed analysis results which use a refraction coefficient of 0.13.
- WTG tower, blades, and nacelle use the BOEM and FAA required color RAL 9010. The base and platform use RAL 1023 in accordance with USCG regulations.
- *The number of WTGs visible from the KOP was determined by human verified computer generated counts performed in the 3D camera views considering screening resulting from vegetation, structures, curvature of the earth and refraction. This count may vary from the actual number of WTGs visible in the respective views due to masking completed during post processing which may include people, waves, boats, or other minor obstructions that appear in the photograph. Additionally, the WTG counts assumed the WTG blades are in the upright position whereas the photosimulations assume a random rotation pattern. Considering the largest WTG in the cumulative array, this could account for up to 236 ft. (72 m) in lost maximum height depending on the rotation position.
- The cone of view indicated on the Key Observation Point Context map indicates the horizontal extent of view only and does not indicate the extent of WTG visibility.
- The resolution of the cumulative photosimulations balances the size and usability of the documents with the need for high resolution to see distant project components. Similarly to human vision, very distant turbines may appear blurry or difficult to decipher due to resolution limitations.
- The Key Observation Point Context map considers screening by curvature of the earth, viewer height, and turbine height. Landscape screening features are not considered. Therefore, in this view, the number of visible turbines depicted on the map may not match the table due to the presence of landscape screening features.

Project	Year of Development	Max Blade Tip Height (feet)	Potential Number of WTGs & OSSs Visible from KOP*	Total Number of WTGs & OSSs in Project	Theoretical Distance to Nearest Visible WTG (miles)	Theoretical Distance to Furthest Visible WTG (miles)
Atlantic Shores Offshore Wind South (OCS-A 0499)	2023-2025	1,047	145	205	45.0	58.9
Ocean Wind (OCS-A 0498)	2024-2025	906	105	111	33.9	47.9
Empire Wind (OCS-A 0512)	2023-2027	951	0	72	Not Visible	Not Visible
Empire Wind II (OCS-A 0512)	2025-2027	951	0	104	Not Visible	Not Visible

Key Observation Point Context

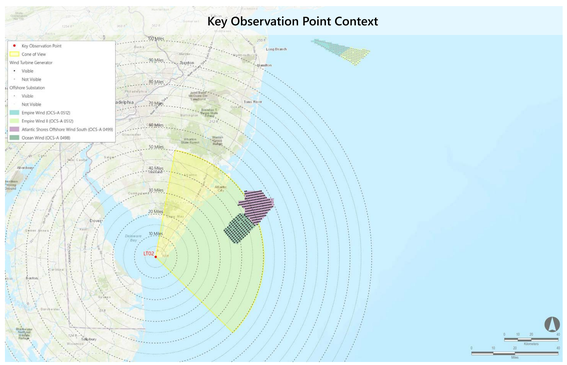

Key Observation Point Location

MATCH LINE** LT02 PANO #2

ATLANTIC SHORES offshore wind

Appendix A: Atlantic Shores Offshore Wind Cumulative Photosimulations

LT02: Cape May Point State Park, Lower Township, Cape May County, New Jersey

Photosimulation (Panorama 1): Scenario 3: 2024-2030 Project construction added after the construction of Atlantic Shores South (Full Lease Build-out Including Atlantic Shores South)

Simulation Size: 66" in width by 29.3" in height. Images should be viewed from a distance of 18 inches in order to obtain the proper perspective.

This box should be exactly 1" long on the printed panorama

Notes:
- Photosimulation Size: 66" in width by 29.3" in height. Images should be viewed from 18 inches in order to obtain the proper perspective. For on-screen viewing, user should zoom in until the 1-inch scale equals exactly one inch when measured on the screen.
- Offshore Substation location and dimensions are based on preliminary publicly available project data. Projects for which this data is not currently available, WTGs are used for all foundation positions. OSS positions and dimensions considered in this photosimulation are subject to potential modification.
- WTG positions in the photosimulations are based on a refraction value of 7/6 or an approximate 0.14 coefficient derived from observations of the constructed Block Island Wind Farm. This refraction coefficient may yield more conservative visibility results (i.e. greater turbine visibility) that the viewshed analysis results which use a refraction coefficient of 0.13.
- WTG tower, blades, and nacelle use the BOEM and FAA required color RAL 9010. The base and platform use RAL 1023 in accordance with USCG regulations.
- *The number of WTGs visible from the KOP was determined by human verified computer generated counts performed in the 3D camera views considering screening resulting from vegetation, structures, curvature of the earth and refraction. This count may vary from the actual number of WTGs visible in the respective views due to masking completed during post processing which may include people, waves, boats, or other minor obstructions that appear in the photograph. Additionally, the WTG counts assumed the WTG blades are in the upright position whereas the photosimulations assume a random rotation pattern. Considering the largest WTG in the cumulative array, this could account for up to 236 ft. (72 m) in lost maximum height depending on the rotation position.
- The cone of view indicated on the Key Observation Point Context map indicates the horizontal extent of view only and does not indicate the extent of WTG visibility.
- The resolution of the cumulative photosimulations balances the size and usability of the documents with the need for high resolution to see distant project components. Similarly to human vision, very distant turbines may appear blurry or difficult to decipher due to resolution limitations.
- The Key Observation Point Context map considers screening by curvature of the earth, viewer height, and turbine height. Landscape screening features are not considered. Therefore, in this view, the number of visible turbines depicted on the map may not match the table due to the presence of landscape screening features.

Project	Year of Development	Max Blade Tip Height (feet)	Potential Number of WTGs & OSSs Visible from KOP*	Total Number of WTGs & OSSs in Project	Theoretical Distance to Nearest Visible WTG (miles)	Theoretical Distance to Furthest Visible WTG (miles)
Atlantic Shores Offshore Wind South (OCS-A 0499)	2023-2025	1,047	145	205	45.0	58.9
Ocean Wind (OCS-A 0498)	2024-2025	906	105	111	33.9	47.9
Empire Wind (OCS-A 0512)	2023-2027	951	0	72	Not Visible	Not Visible
Empire Wind II (OCS-A 0512)	2025-2027	951	0	104	Not Visible	Not Visible
Skipjack (OCS-A 0519)	2024-2030	853	33	33	25.7	34.1
Garden State (OCS-A 0482)	2023-2030	853	80	80	15.9	29.6
US Wind (OCS-A 0489 and 0490)	2024	938	98	101	32.6	49.4
Atlantic Shores Offshore Wind North (OCS-A 0549)	2025-2030	1,047	13	164	55.5	59.0
Ocean Wind II (OCS-A 0532)	2026-2030	906	111	111	26.0	43.2
Mid-Atlantic Offshore Wind (OCS-A 0544)	by 2030	853	0	104	Not Visible	Not Visible
Ocean Wind East (OCS-A 0537)	by 2030	853	0	82	Not Visible	Not Visible
Attentive Energy (OCS-A 0538)	by 2030	853	0	101	Not Visible	Not Visible
Bight Wind Holdings (OCS-A 0539)	by 2030	853	0	148	Not Visible	Not Visible
Atlantic Shores Offshore Wind Bight (OCS-A 0541)	by 2030	853	0	95	Not Visible	Not Visible
Invenergy Wind Offshore (OCS-A 0542)	by 2030	853	0	99	Not Visible	Not Visible

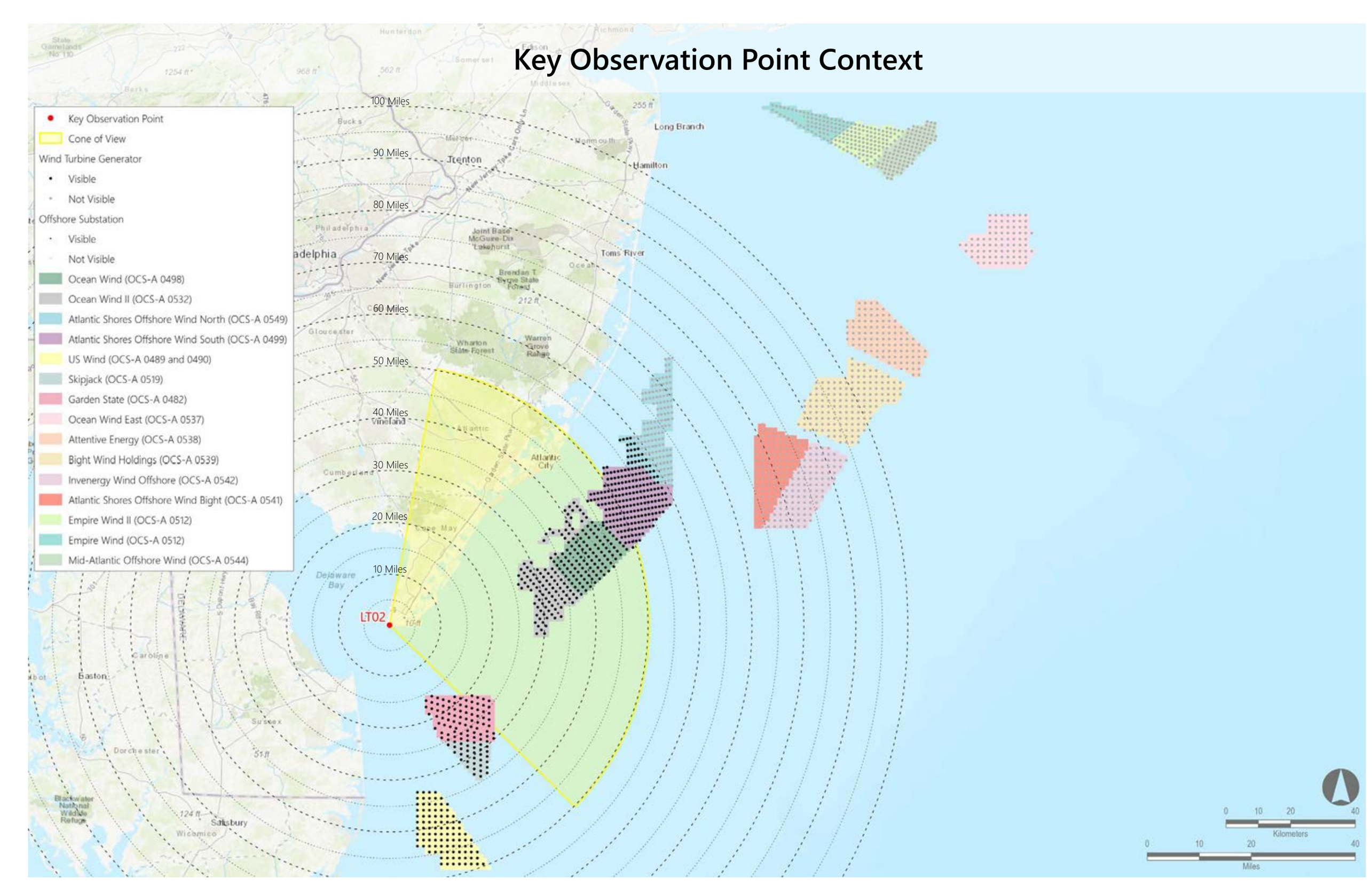

MATCH LINE** LT02 PANO #2

MATCH LINE** LT02 PANO #2

ATLANTIC SHORES offshore wind

Appendix A: Atlantic Shores Offshore Wind Cumulative Photosimulations

LT02: Cape May Point State Park, Lower Township, Cape May County, New Jersey

Photosimulation (Panorama 1): Scenario 4: Full buildout of all lease areas without Atlantic Shores South

Simulation Size: 66" in width by 29.3" in height. Images should be viewed from a distance of 18 inches in order to obtain the proper perspective.

This box should be exactly 1" long on the printed panorama

Notes:

- Photosimulation Size: 66" in width by 29.3" in height. Images should be viewed from 18 inches in order to obtain the proper perspective. For on-screen viewing, user should zoom in until the 1-inch scale equals exactly one inch when measured on the screen.
- Offshore Substation location and dimensions are based on preliminary publicly available project data. Projects for which this data is not currently available, WTGs are used for all foundation positions. OSS positions and dimensions considered in this photosimulation are subject to potential modification.
- WTG positions in the photosimulations are based on a refraction value of 7/6 or an approximate 0.14 coefficient derived from observations of the constructed Block Island Wind Farm. This refraction coefficient may yield more conservative visibility results (i.e. greater turbine visibility) that the viewshed analysis results which use a refraction coefficient of 0.13.
- WTG tower, blades, and nacelle use the BOEM and FAA required color RAL 9010. The base and platform use RAL 1023 in accordance with USCG regulations.
- *The number of WTGs visible from the KOP was determined by human verified computer generated counts performed in the 3D camera views considering screening resulting from vegetation, structures, curvature of the earth and refraction. This count may vary from the actual number of WTGs visible in the respective views due to masking completed during post processing which may include people, waves, boats, or other minor obstructions that appear in the photograph. Additionally, the WTG counts assumed the WTG blades are in the upright position whereas the photosimulations assume a random rotation pattern. Considering the largest WTG in the cumulative array, this could account for up to 236 ft. (72 m) in lost maximum height depending on the rotation position.
- The cone of view indicated on the Key Observation Point Context map indicates the horizontal extent of view only and does not indicate the extent of WTG visibility.
- The resolution of the cumulative photosimulations balances the size and usability of the documents with the need for high resolution to see distant project components. Similarly to human vision, very distant turbines may appear blurry or difficult to decipher due to resolution limitations.
- The Key Observation Point Context map considers screening by curvature of the earth, viewer height, and turbine height. Landscape screening features are not considered. Therefore, in this view, the number of visible turbines depicted on the map may not match the table due to the presence of landscape screening features.

Project	Year of Development	Max Blade Tip Height (feet)	Potential Number of WTGs & OSSs Visible from KOP*	Total Number of WTGs & OSSs in Project	Theoretical Distance to Nearest Visible WTG (miles)	Theoretical Distance to Furthest Visible WTG (miles)
Ocean Wind (OCS-A 0498)	2024-2025	906	105	111	33.9	47.9
Empire Wind (OCS-A 0512)	2023-2027	951	0	72	Not Visible	Not Visible
Empire Wind II (OCS-A 0512)	2025-2027	951	0	104	Not Visible	Not Visible
Skipjack (OCS-A 0519)	2024-2030	853	33	33	25.7	34.1
Garden State (OCS-A 0482)	2023-2030	853	80	80	15.9	29.6
US Wind (OCS-A 0489 and 0490)	2024	938	98	101	32.6	49.4
Atlantic Shores Offshore Wind North (OCS-A 0549)	2025-2030	1,047	13	164	55.5	59.0
Ocean Wind II (OCS-A 0532)	2026-2030	906	111	111	26.0	43.2
Mid-Atlantic Offshore Wind (OCS-A 0544)	by 2030	853	0	104	Not Visible	Not Visible
Ocean Wind East (OCS-A 0537)	by 2030	853	0	82	Not Visible	Not Visible
Attentive Energy (OCS-A 0538)	by 2030	853	0	101	Not Visible	Not Visible
Bight Wind Holdings (OCS-A 0539)	by 2030	853	0	148	Not Visible	Not Visible
Atlantic Shores Offshore Wind Bight (OCS-A 0541)	by 2030	853	0	95	Not Visible	Not Visible
Invenergy Wind Offshore (OCS-A 0542)	by 2030	853	0	99	Not Visible	Not Visible

Key Observation Point Context

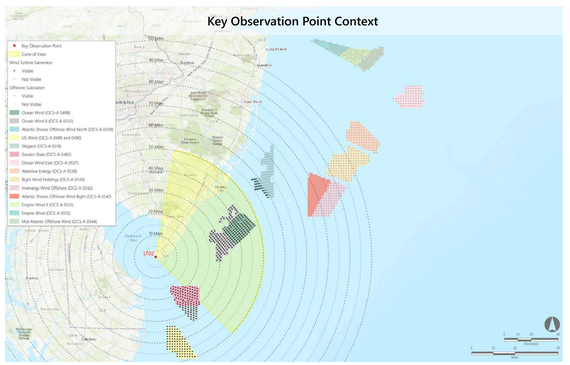

Key Observation Point Location

MATCH LINE** LT02 PANO #2

MATCH LINE** LT02 PANO #2

ATLANTIC SHORES offshore wind

Appendix A: Atlantic Shores Offshore Wind Cumulative Photosimulations

LT02: Cape May Point State Park, Lower Township, Cape May County, New Jersey

Photosimulation (Panorama 1): Scenario 5: Atlantic Shores South without the construction of other foreseeable planned activities

Simulation Size: 66" in width by 29.3" in height. Images should be viewed from a distance of 18 inches in order to obtain the proper perspective.

This box should be exactly 1" long on the printed panorama

Notes:

- Photosimulation Size: 66" in width by 29.3" in height. Images should be viewed from 18 inches in order to obtain the proper perspective. For on-screen viewing, user should zoom in until the 1-inch scale equals exactly one inch when measured on the screen.
- Offshore Substation location and dimensions are based on preliminary publicly available project data. Projects for which this data is not currently available, WTGs are used for all foundation positions. OSS positions and dimensions considered in this photosimulation are subject to potential modification.
- WTG positions in the photosimulations are based on a refraction value of 7/6 or an approximate 0.14 coefficient derived from observations of the constructed Block Island Wind Farm. This refraction coefficient may yield more conservative visibility results (i.e. greater turbine visibility) that the viewshed analysis results which use a refraction coefficient of 0.13.
- WTG tower, blades, and nacelle use the BOEM and FAA required color RAL 9010. The base and platform use RAL 1023 in accordance with USCG regulations.
- *The number of WTGs visible from the KOP was determined by human verified computer generated counts performed in the 3D camera views considering screening resulting from vegetation, structures, curvature of the earth and refraction. This count may vary from the actual number of WTGs visible in the respective views due to masking completed during post processing which may include people, waves, boats, or other minor obstructions that appear in the photograph. Additionally, the WTG counts assumed the WTG blades are in the upright position whereas the photosimulations assume a random rotation pattern. Considering the largest WTG in the cumulative array, this could account for up to 236 ft. (72 m) in lost maximum height depending on the rotation position.
- The cone of view indicated on the Key Observation Point Context map indicates the horizontal extent of view only and does not indicate the extent of WTG visibility.
- The resolution of the cumulative photosimulations balances the size and usability of the documents with the need for high resolution to see distant project components. Similarly to human vision, very distant turbines may appear blurry or difficult to decipher due to resolution limitations.
- The Key Observation Point Context map considers screening by curvature of the earth, viewer height, and turbine height. Landscape screening features are not considered. Therefore, in this view, the number of visible turbines depicted on the map may not match the table due to the presence of landscape screening features.

Project	Year of Development	Max Blade Tip Height (feet)	Potential Number of WTGs & OSSs Visible from KOP*	Total Number of WTGs & OSSs in Project	Theoretical Distance to Nearest Visible WTG (miles)	Theoretical Distance to Furthest Visible WTG (miles)
Atlantic Shores Offshore Wind South (OCS-A 0499)	2023-2025	1,047	145	205	45.0	58.9

Key Observation Point Context

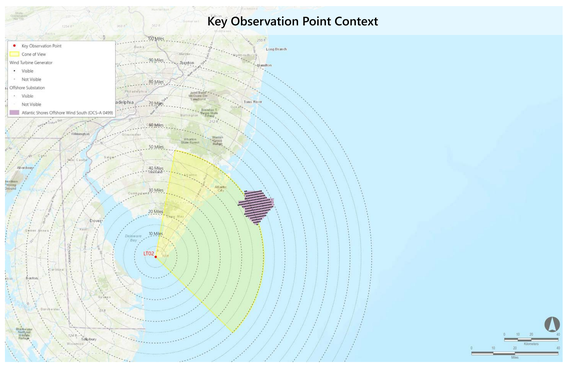

Key Observation Point Location

LT02: Cape May Point State Park, Lower Township, Cape May County, New Jersey

Environmental Data

Date Taken: 08/25/2022
Time: 2:35 PM
Temperature: 88°F
Humidity: 40%
Visibility*: 10+ miles
Wind Direction: South
Wind Speed: 16 mph
Conditions Observed: Fair

Camera Information
Camera: Canon EOS 5D Mark IV
Resolution: 30.4 Megapixels
Lens Focal Length: 50 mm
Camera Height: 150.10 feet AMSL

Key Observation Point Information

County: Cape May
Town: Lower
State: New Jersey
Location: Cape May Point State Park
Latitude, Longitude: 38.93299°N, 74.96036°W
Direction of View (Center): South-southeast (149.4°)
Field of View: 124° x 55°

Visual Resources
Character Area: Recreation, Seascape (SCA)
User Group: Residents/Tourists
Visually Sensitive Resource: Cape May Point State Park, Cape May Point State Park - Fishing Access, Cape May Point Borough Beach, Cape May Lighthouse, Bayshore Heritage Scenic Byway

Key Observation Point Context

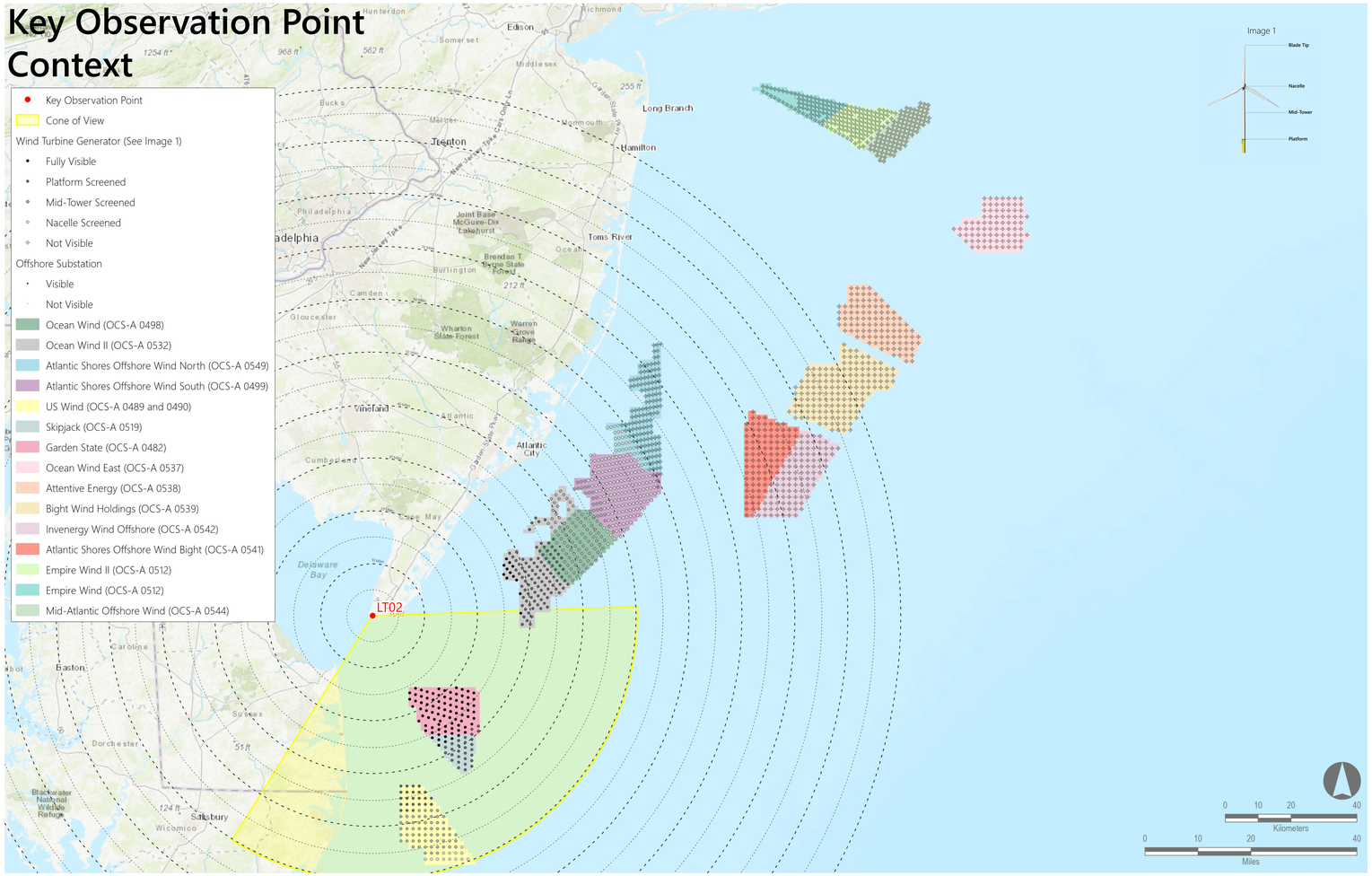

Reasonably Foreseeable Projects Represented in Photosimulation

		Project	Year of Development	Max Blade Tip Height (feet)	Potential Number of WTGs & OSSs Visible from KOP**	Total Number of WTGs & OSSs in Project	Theoretical Distance to Nearest Visible WTG (miles)	Theoretical Distance to Furthest Visible WTG (miles)
Scenario 5	Scenario 2	Atlantic Shores Offshore Wind South (OCS-A 0499)	2025-2027	1,047	145	205	45.0	58.9
Scenario 4	Scenario 1	Ocean Wind (OCS-A 0498)	2023-2025	906	105	111	33.9	47.9
		Empire Wind (OCS-A 0512)	2024-2025	951	0	72	Not Visible	Not Visible
		Empire Wind II (OCS-A 0512)	2023-2027	951	0	104	Not Visible	Not Visible
	Scenario 3	Skipjack (OCS-A 0519)	2024-2030	853	33	33	25.7	34.1
		Garden State (OCS-A 0482)	2023-2030	853	80	80	15.9	29.6
		US Wind (OCS-A 0489 and 0490)	2024	938	98	101	32.6	49.4
		Atlantic Shores Offshore Wind North (OCS-A 0549)	2025-2030	1,047	13	164	55.5	59.0
		Ocean Wind II (OCS-A 0532)	2026-2030	906	111	111	26.0	43.2
		Mid-Atlantic Offshore Wind (OCS-A 0544)	by 2030	853	0	104	Not Visible	Not Visible
		Ocean Wind East (OCS-A 0537)	by 2030	853	0	82	Not Visible	Not Visible
		Attentive Energy (OCS-A 0538)	by 2030	853	0	101	Not Visible	Not Visible
		Bight Wind Holdings (OCS-A 0539)	by 2030	853	0	148	Not Visible	Not Visible
		Atlantic Shores Offshore Wind Bight (OCS-A 0541)	by 2030	853	0	95	Not Visible	Not Visible
		Invenergy Wind Offshore (OCS-A 0542)	by 2030	853	0	99	Not Visible	Not Visible

Notes:

- Offshore Substation location and dimensions are based on preliminary publicly available project data. Projects for which this data is not currently available, WTGs are used for all foundation positions. OSS positions and dimensions considered in this photosimulation are subject to potential modification.
- *Historical meteorological data predicts visibility within a limit of 10 statute miles. However, visibility may extend beyond this distance. The photosimulations assume visibility extends to the limit of physical visibility (including a standard refraction index).
- WTG positions in the photosimulations are based on a refraction value of 7/6 or an approximate 0.14 coefficient derived from observations of the constructed Block Island Wind Farm. This refraction coefficient may yield more conservative visibility results (i.e. greater turbine visibility) that the viewshed analysis results which use a refraction coefficient of 0.13.
- **The number of WTGs visible from the KOP was determined by human verified computer generated counts performed in the 3D camera views considering screening resulting from vegetation, structures, curvature of the earth and refraction. This count may vary from the actual number of WTGs visible in the respective views due to masking completed during post processing which may include people, waves, boats, or other minor obstructions that appear in the photograph. Additionally, the WTG counts assumed the WTG blades are in the upright position whereas the photosimulations assume a random rotation pattern. Considering the largest WTG in the cumulative array, this could account for up to 236 ft. (72 m) in lost maximum height depending on the rotation position.
- The cone of view indicated on the Key Observation Point Context map indicates the horizontal extent of view only and does not indicate the extent of WTG visibility.
- The Key Observation Point Context map considers screening by curvature of the earth, viewer height, and turbine height. Landscape screening features are not considered. Therefore, in this view, the number of visible turbines depicted on the map may not match the table due to the presence of landscape screening features.

ATLANTIC SHORES offshore wind

MATCH LINE** LT02 PANO #1

ATLANTIC SHORES offshore wind

Notes:

- Photosimulation Size: 66" in width by 29.3" in height. Images should be viewed from 18 inches in order to obtain the proper perspective. For on-screen viewing, user should zoom in until the 1-inch scale equals exactly one inch when measured on the screen.

Appendix A: Atlantic Shores Offshore Wind Cumulative Photosimulations

LT02: Cape May Point State Park, Lower Township, Cape May County, New Jersey

Existing Conditions (Panorama 2)

Simulation Size: 66" in width by 29.3" in height. Images should be viewed from a distance of 18 inches in order to obtain the proper perspective.

This box should be exactly 1" long on the printed panorama

Key Observation Point Context

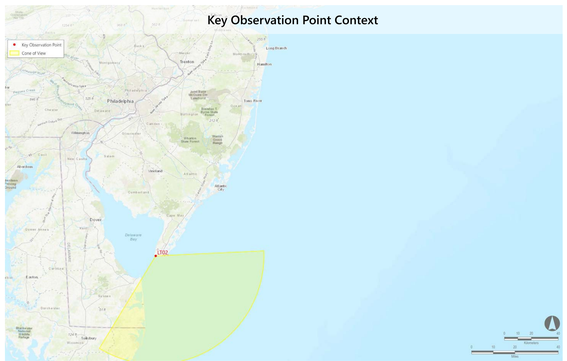

Key Observation Point Location

MATCH LINE** LT02 PANO #1

ATLANTIC SHORES offshore wind

Appendix A: Atlantic Shores Offshore Wind Cumulative Photosimulations

LT02: Cape May Point State Park, Lower Township, Cape May County, New Jersey

Photosimulation (Panorama 2): Scenario 1: 2023-2025 Project Construction (Ocean Wind, Empire Wind, Empire Wind II)

Simulation Size: 66" in width by 29.3" in height. Images should be viewed from a distance of 18 inches in order to obtain the proper perspective.

This box should be exactly 1" long on the printed panorama

Notes:

- Photosimulation Size: 66" in width by 29.3" in height. Images should be viewed from 18 inches in order to obtain the proper perspective. For on-screen viewing, user should zoom in until the 1-inch scale equals exactly one inch when measured on the screen.
- Offshore Substation location and dimensions are based on preliminary publicly available project data. Projects for which this data is not currently available, WTGs are used for all foundation positions. OSS positions and dimensions considered in this photosimulation are subject to potential modification.
- WTG positions in the photosimulations are based on a refraction value of 7/6 or an approximate 0.14 coefficient derived from observations of the constructed Block Island Wind Farm. This refraction coefficient may yield more conservative visibility results (i.e. greater turbine visibility) that the viewshed analysis results which use a refraction coefficient of 0.13.
- WTG tower, blades, and nacelle use the BOEM and FAA required color RAL 9010. The base and platform use RAL 1023 in accordance with USCG regulations.
- *The number of WTGs visible from the KOP was determined by human verified computer generated counts performed in the 3D camera views considering screening resulting from vegetation, structures, curvature of the earth and refraction. This count may vary from the actual number of WTGs visible in the respective views due to masking completed during post processing which may include people, waves, boats, or other minor obstructions that appear in the photograph. Additionally, the WTG counts assumed the WTG blades are in the upright position whereas the photosimulations assume a random rotation pattern. Considering the largest WTG in the cumulative array, this could account for up to 236 ft. (72 m) in lost maximum height depending on the rotation position.
- The cone of view indicated on the Key Observation Point Context map indicates the horizontal extent of view only and does not indicate the extent of WTG visibility.
- The resolution of the cumulative photosimulations balances the size and usability of the documents with the need for high resolution to see distant project components. Similarly to human vision, very distant turbines may appear blurry or difficult to decipher due to resolution limitations.
- The Key Observation Point Context map considers screening by curvature of the earth, viewer height, and turbine height. Landscape screening features are not considered. Therefore, in this view, the number of visible turbines depicted on the map may not match the table due to the presence of landscape screening features.

Project	Year of Development	Max Blade Tip Height (feet)	Potential Number of WTGs & OSSs Visible from KOP*	Total Number of WTGs & OSSs in Project	Theoretical Distance to Nearest Visible WTG (miles)	Theoretical Distance to Furthest Visible WTG (miles)
Ocean Wind (OCS-A 0498)	2024-2025	906	105	111	33.9	47.9
Empire Wind (OCS-A 0512)	2023-2027	951	0	72	Not Visible	Not Visible
Empire Wind II (OCS-A 0512)	2025-2027	951	0	104	Not Visible	Not Visible

Key Observation Point Context

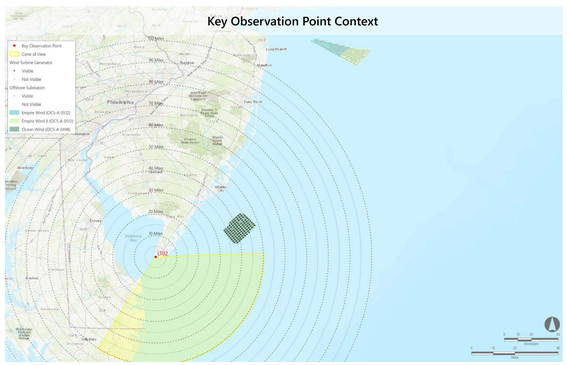

Key Observation Point Location

MATCH LINE** LT02 PANO #1

Appendix A: Atlantic Shores Offshore Wind Cumulative Photosimulations

LT02: Cape May Point State Park, Lower Township, Cape May County, New Jersey

Photosimulation (Panorama 2): Scenario 2: Atlantic Shores Construction (2025-2027) added to Scenario 1 (Ocean Wind, Empire Wind, Empire Wind II, Atlantic Shores South)

Simulation Size: 66" in width by 29.3" in height. Images should be viewed from a distance of 18 inches in order to obtain the proper perspective.

This box should be exactly 1" long on the printed panorama

Notes:

- Photosimulation Size: 66" in width by 29.3" in height. Images should be viewed from 18 inches in order to obtain the proper perspective. For on-screen viewing, user should zoom in until the 1-inch scale equals exactly one inch when measured on the screen.
- Offshore Substation location and dimensions are based on preliminary publicly available project data. Projects for which this data is not currently available, WTGs are used for all foundation positions. OSS positions and dimensions considered in this photosimulation are subject to potential modification.
- WTG positions in the photosimulations are based on a refraction value of 7/6 or an approximate 0.14 coefficient derived from observations of the constructed Block Island Wind Farm. This refraction coefficient may yield more conservative visibility results (i.e. greater turbine visibility) that the viewshed analysis results which use a refraction coefficient of 0.13.
- WTG tower, blades, and nacelle use the BOEM and FAA required color RAL 9010. The base and platform use RAL 1023 in accordance with USCG regulations.
- *The number of WTGs visible from the KOP was determined by human verified computer generated counts performed in the 3D camera views considering screening resulting from vegetation, structures, curvature of the earth and refraction. This count may vary from the actual number of WTGs visible in the respective views due to masking completed during post processing which may include people, waves, boats, or other minor obstructions that appear in the photograph. Additionally, the WTG counts assumed the WTG blades are in the upright position whereas the photosimulations assume a random rotation pattern. Considering the largest WTG in the cumulative array, this could account for up to 236 ft. (72 m) in lost maximum height depending on the rotation position.
- The cone of view indicated on the Key Observation Point Context map indicates the horizontal extent of view only and does not indicate the extent of WTG visibility.
- The resolution of the cumulative photosimulations balances the size and usability of the documents with the need for high resolution to see distant project components. Similarly to human vision, very distant turbines may appear blurry or difficult to decipher due to resolution limitations.
- The Key Observation Point Context map considers screening by curvature of the earth, viewer height, and turbine height. Landscape screening features are not considered. Therefore, in this view, the number of visible turbines depicted on the map may not match the table due to the presence of landscape screening features.

Project	Year of Development	Max Blade Tip Height (feet)	Potential Number of WTGs & OSSs Visible from KOP*	Total Number of WTGs & OSSs in Project	Theoretical Distance to Nearest Visible WTG (miles)	Theoretical Distance to Furthest Visible WTG (miles)
Atlantic Shores Offshore Wind South (OCS-A 0499)	2023-2025	1,047	145	205	45.0	58.9
Ocean Wind (OCS-A 0498)	2024-2025	906	105	111	33.9	47.9
Empire Wind (OCS-A 0512)	2023-2027	951	0	72	Not Visible	Not Visible
Empire Wind II (OCS-A 0512)	2025-2027	951	0	104	Not Visible	Not Visible

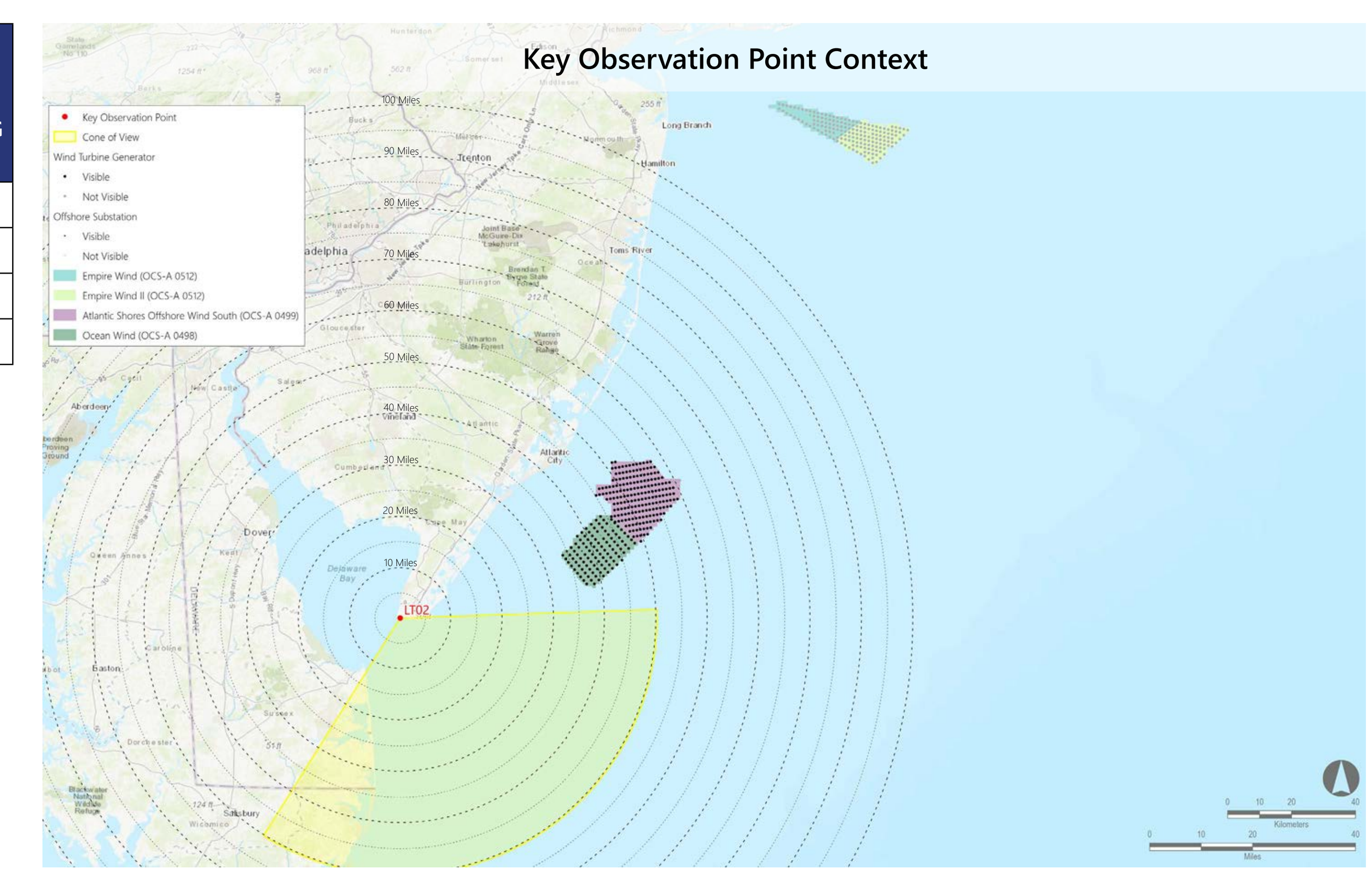

MATCH LINE** LT02 PANO #1

ATLANTIC SHORES offshore wind

Appendix A: Atlantic Shores Offshore Wind Cumulative Photosimulations

LT02: Cape May Point State Park, Lower Township, Cape May County, New Jersey

Photosimulation (Panorama 2): Scenario 3: 2024-2030 Project construction added after the construction of Atlantic Shores South (Full Lease Build-out Including Atlantic Shores South)

Simulation Size: 66" in width by 29.3" in height. Images should be viewed from a distance of 18 inches in order to obtain the proper perspective.

This box should be exactly 1" long on the printed panorama

Notes:

- Photosimulation Size: 66" in width by 29.3" in height. Images should be viewed from 18 inches in order to obtain the proper perspective. For on-screen viewing, user should zoom in until the 1-inch scale equals exactly one inch when measured on the screen.
- Offshore Substation location and dimensions are based on preliminary publicly available project data. Projects for which this data is not currently available, WTGs are used for all foundation positions. OSS positions and dimensions considered in this photosimulation are subject to potential modification.
- WTG positions in the photosimulations are based on a refraction value of 7/6 or an approximate 0.14 coefficient derived from observations of the constructed Block Island Wind Farm. This refraction coefficient may yield more conservative visibility results (i.e. greater turbine visibility) that the viewshed analysis results which use a refraction coefficient of 0.13.
- WTG tower, blades, and nacelle use the BOEM and FAA required color RAL 9010. The base and platform use RAL 1023 in accordance with USCG regulations.
- *The number of WTGs visible from the KOP was determined by human verified computer generated counts performed in the 3D camera views considering screening resulting from vegetation, structures, curvature of the earth and refraction. This count may vary from the actual number of WTGs visible in the respective views due to masking completed during post processing which may include people, waves, boats, or other minor obstructions that appear in the photograph. Additionally, the WTG counts assumed the WTG blades are in the upright position whereas the photosimulations assume a random rotation pattern. Considering the largest WTG in the cumulative array, this could account for up to 236 ft. (72 m) in lost maximum height depending on the rotation position.
- The cone of view indicated on the Key Observation Point Context map indicates the horizontal extent of view only and does not indicate the extent of WTG visibility.
- The resolution of the cumulative photosimulations balances the size and usability of the documents with the need for high resolution to see distant project components. Similarly to human vision, very distant turbines may appear blurry or difficult to decipher due to resolution limitations.
- The Key Observation Point Context map considers screening by curvature of the earth, viewer height, and turbine height. Landscape screening features are not considered. Therefore, in this view, the number of visible turbines depicted on the map may not match the table due to the presence of landscape screening features.

Project	Year of Development	Max Blade Tip Height (feet)	Potential Number of WTGs & OSSs Visible from KOP*	Total Number of WTGs & OSSs in Project	Theoretical Distance to Nearest Visible WTG (miles)	Theoretical Distance to Furthest Visible WTG (miles)
Atlantic Shores Offshore Wind South (OCS-A 0499)	2023-2025	1,047	145	205	45.0	58.9
Ocean Wind (OCS-A 0498)	2024-2025	906	105	111	33.9	47.9
Empire Wind (OCS-A 0512)	2023-2027	951	0	72	Not Visible	Not Visible
Empire Wind II (OCS-A 0512)	2025-2027	951	0	104	Not Visible	Not Visible
Skipjack (OCS-A 0519)	2024-2030	853	33	33	25.7	34.1
Garden State (OCS-A 0482)	2023-2030	853	80	80	15.9	29.6
US Wind (OCS-A 0489 and 0490)	2024	938	98	101	32.6	49.4
Atlantic Shores Offshore Wind North (OCS-A 0549)	2025-2030	1,047	13	164	55.5	59.0
Ocean Wind II (OCS-A 0532)	2026-2030	906	111	111	26.0	43.2
Mid-Atlantic Offshore Wind (OCS-A 0544)	by 2030	853	0	104	Not Visible	Not Visible
Ocean Wind East (OCS-A 0537)	by 2030	853	0	82	Not Visible	Not Visible
Attentive Energy (OCS-A 0538)	by 2030	853	0	101	Not Visible	Not Visible
Bight Wind Holdings (OCS-A 0539)	by 2030	853	0	148	Not Visible	Not Visible
Atlantic Shores Offshore Wind Bight (OCS-A 0541)	by 2030	853	0	95	Not Visible	Not Visible
Invenergy Wind Offshore (OCS-A 0542)	by 2030	853	0	99	Not Visible	Not Visible

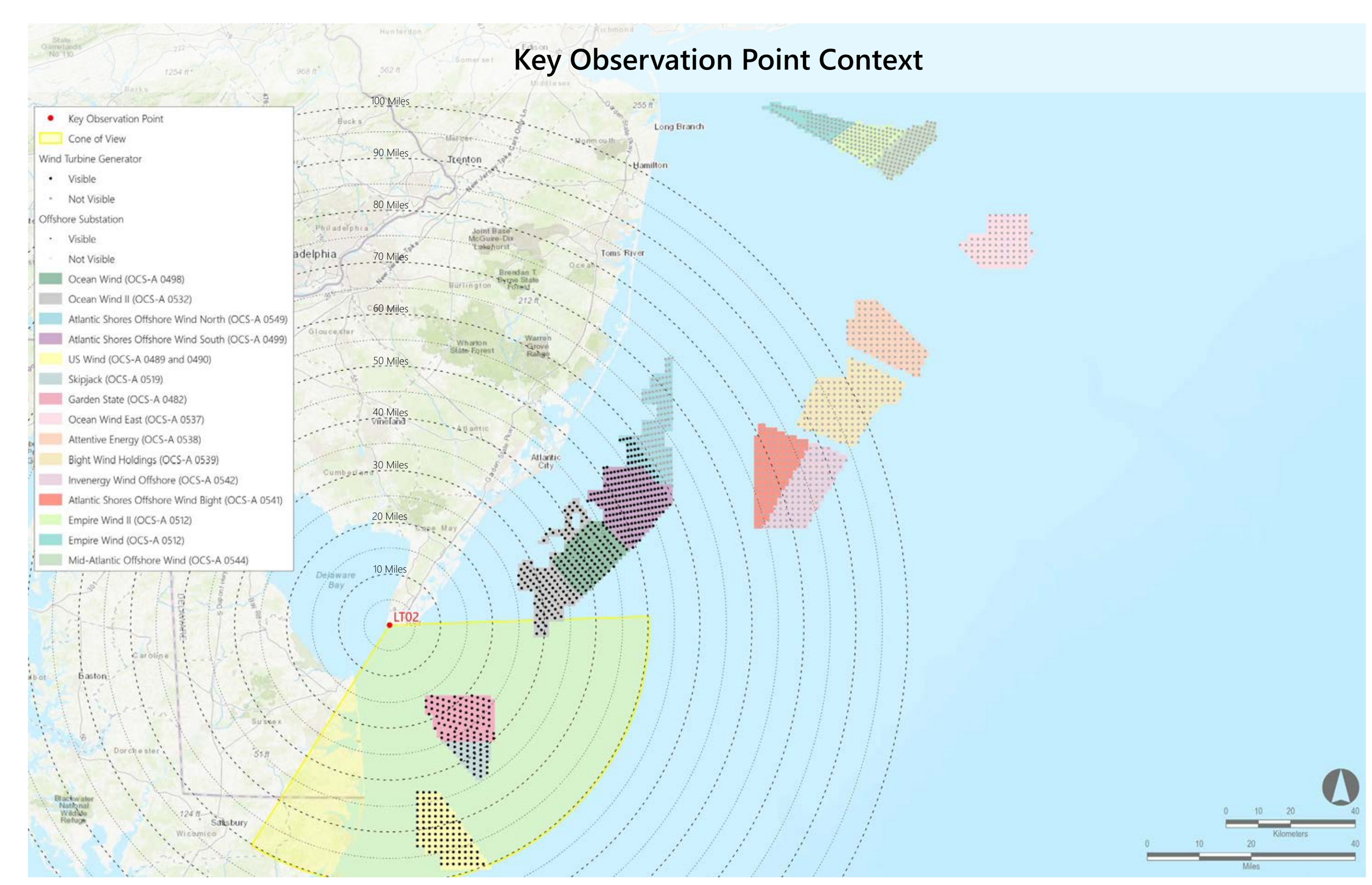

MATCH LINE** LT02 PANO #1

ATLANTIC SHORES offshore wind

Appendix A: Atlantic Shores Offshore Wind Cumulative Photosimulations

LT02: Cape May Point State Park, Lower Township, Cape May County, New Jersey

Photosimulation (Panorama 2): Scenario 4: Full buildout of all lease areas without Atlantic Shores South

Simulation Size: 66" in width by 29.3" in height. Images should be viewed from a distance of 18 inches in order to obtain the proper perspective.

This box should be exactly 1" long on the printed panorama

Notes:

- Photosimulation Size: 66" in width by 29.3" in height. Images should be viewed from 18 inches in order to obtain the proper perspective. For on-screen viewing, user should zoom in until the 1-inch scale equals exactly one inch when measured on the screen.
- Offshore Substation location and dimensions are based on preliminary publicly available project data. Projects for which this data is not currently available, WTGs are used for all foundation positions. OSS positions and dimensions considered in this photosimulation are subject to potential modification.
- WTG positions in the photosimulations are based on a refraction value of 7/6 or an approximate 0.14 coefficient derived from observations of the constructed Block Island Wind Farm. This refraction coefficient may yield more conservative visibility results (i.e. greater turbine visibility) that the viewshed analysis results which use a refraction coefficient of 0.13.
- WTG tower, blades, and nacelle use the BOEM and FAA required color RAL 9010. The base and platform use RAL 1023 in accordance with USCG regulations.
- *The number of WTGs visible from the KOP was determined by human verified computer generated counts performed in the 3D camera views considering screening resulting from vegetation, structures, curvature of the earth and refraction. This count may vary from the actual number of WTGs visible in the respective views due to masking completed during post processing which may include people, waves, boats, or other minor obstructions that appear in the photograph. Additionally, the WTG counts assumed the WTG blades are in the upright position whereas the photosimulations assume a random rotation pattern. Considering the largest WTG in the cumulative array, this could account for up to 236 ft. (72 m) in lost maximum height depending on the rotation position.
- The cone of view indicated on the Key Observation Point Context map indicates the horizontal extent of view only and does not indicate the extent of WTG visibility.
- The resolution of the cumulative photosimulations balances the size and usability of the documents with the need for high resolution to see distant project components. Similarly to human vision, very distant turbines may appear blurry or difficult to decipher due to resolution limitations.
- The Key Observation Point Context map considers screening by curvature of the earth, viewer height, and turbine height. Landscape screening features are not considered. Therefore, in this view, the number of visible turbines depicted on the map may not match the table due to the presence of landscape screening features.

Project	Year of Development	Max Blade Tip Height (feet)	Potential Number of WTGs & OSSs Visible from KOP*	Total Number of WTGs & OSSs in Project	Theoretical Distance to Nearest Visible WTG (miles)	Theoretical Distance to Furthest Visible WTG (miles)
Ocean Wind (OCS-A 0498)	2024-2025	906	105	111	33.9	47.9
Empire Wind (OCS-A 0512)	2023-2027	951	0	72	Not Visible	Not Visible
Empire Wind II (OCS-A 0512)	2025-2027	951	0	104	Not Visible	Not Visible
Skipjack (OCS-A 0519)	2024-2030	853	33	33	25.7	34.1
Garden State (OCS-A 0482)	2023-2030	853	80	80	15.9	29.6
US Wind (OCS-A 0489 and 0490)	2024	938	98	101	32.6	49.4
Atlantic Shores Offshore Wind North (OCS-A 0549)	2025-2030	1,047	13	164	55.5	59.0
Ocean Wind II (OCS-A 0532)	2026-2030	906	111	111	26.0	43.2
Mid-Atlantic Offshore Wind (OCS-A 0544)	by 2030	853	0	104	Not Visible	Not Visible
Ocean Wind East (OCS-A 0537)	by 2030	853	0	82	Not Visible	Not Visible
Attentive Energy (OCS-A 0538)	by 2030	853	0	101	Not Visible	Not Visible
Bight Wind Holdings (OCS-A 0539)	by 2030	853	0	148	Not Visible	Not Visible
Atlantic Shores Offshore Wind Bight (OCS-A 0541)	by 2030	853	0	95	Not Visible	Not Visible
Invenergy Wind Offshore (OCS-A 0542)	by 2030	853	0	99	Not Visible	Not Visible

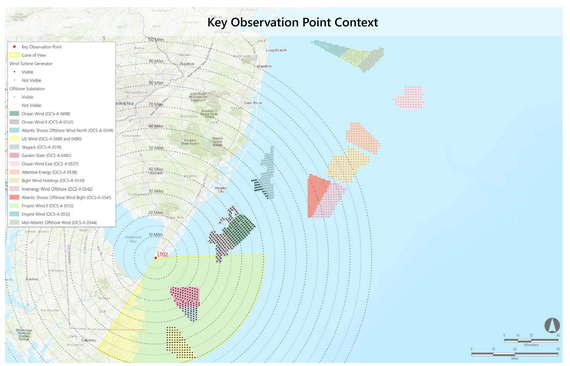
Key Observation Point Context
Key Observation Point
Cone of View
Wind Turbine Generator
Visible
Not Visible
Offshore Substation
Visible
Not Visible
Ocean Wind (OCS-A 0498)
Ocean Wind II (OCS-A 0532)
Atlantic Shores Offshore Wind North (OCS-A 0549)
US Wind (OCS-A 0489 and 0490)
Skipjack (OCS-A 0519)
Garden State (OCS-A 0482)
Ocean Wind East (OCS-A 0537)
Attentive Energy (OCS-A 0538)
Bight Wind Holdings (OCS-A 0539)
Invenergy Wind Offshore (OCS-A 0542)
Atlantic Shores Offshore Wind Bight (OCS-A 0541)
Empire Wind II (OCS-A 0512)
Empire Wind (OCS-A 0512)
Mid-Atlantic Offshore Wind (OCS-A 0544)
10 Miles
20 Miles
30 Miles
40 Miles
50 Miles
60 Miles
LT02
Cape May Point
Cape May
Wildwood
Ocean City
Atlantic City
Long Branch
Brigantine
Egg Harbor City
Mays Landing
Millville
Vineland
Bridgeton
Salem
Cumberland
Cape May Court House
Rio Grande
Wildwood Crest
North Wildwood
Sea Isle City
Ocean View
Dennisville
Woodbine
Tuckahoe
Port Norris
Bivalve
Fortescue
Delaware Bay
Atlantic Ocean
Cape May Canal
Cape May Harbor
Cape May Inlet
Cape May Point State Park
Cape May Lighthouse
Cape May Point Lighthouse
Cape May Point Historic District
Cape May Point Historic District (Boundary Increase)
Cape May Point Historic District (Boundary Increase II)
Cape May Point Historic District (Boundary Increase III)
Cape May Point Historic District (Boundary Increase IV)
Cape May Point Historic District (Boundary Increase V)
Cape May Point Historic District (Boundary Increase VI)
Cape May Point Historic District (Boundary Increase VII)
Cape May Point Historic District (Boundary Increase VIII)
Cape May Point Historic District (Boundary Increase IX)
Cape May Point Historic District (Boundary Increase X)
Cape May Point Historic District (Boundary Increase XI)
Cape May Point Historic District (Boundary Increase XII)
Cape May Point Historic District (Boundary Increase XIII)
Cape May Point Historic District (Boundary Increase XIV)
Cape May Point Historic District (Boundary Increase XV)
Cape May Point Historic District (Boundary Increase XVI)
Cape May Point Historic District (Boundary Increase XVII)
Cape May Point Historic District (Boundary Increase XVIII)
Cape May Point Historic District (Boundary Increase XIX)
Cape May Point Historic District (Boundary Increase XX)
Cape May Point Historic District (Boundary Increase XXI)
Cape May Point Historic District (Boundary Increase XXII)
Cape May Point Historic District (Boundary Increase XXIII)
Cape May Point Historic District (Boundary Increase XXIV)
Cape May Point Historic District (Boundary Increase XXV)
Cape May Point Historic District (Boundary Increase XXVI)
Cape May Point Historic District (Boundary Increase XXVII)
Cape May Point Historic District (Boundary Increase XXVIII)
Cape May Point Historic District (Boundary Increase XXIX)
Cape May Point Historic District (Boundary Increase XXX)
Cape May Point Historic District (Boundary Increase XXXI)
Cape May Point Historic District (Boundary Increase XXXII)
Cape May Point Historic District (Boundary Increase XXXIII)
Cape May Point Historic District (Boundary Increase XXXIV)
Cape May Point Historic District (Boundary Increase XXXV)
Cape May Point Historic District (Boundary Increase XXXVI)
Cape May Point Historic District (Boundary Increase XXXVII)
Cape May Point Historic District (Boundary Increase XXXVIII)
Cape May Point Historic District (Boundary Increase XXXIX)
Cape May Point Historic District (Boundary Increase XL)
Cape May Point Historic District (Boundary Increase XLI)
Cape May Point Historic District (Boundary Increase XLII)
Cape May Point Historic District (Boundary Increase XLIII)
Cape May Point Historic District (Boundary Increase XLIV)
Cape May Point Historic District (Boundary Increase XLV)
Cape May Point Historic District (Boundary Increase XLVI)
Cape May Point Historic District (Boundary Increase XLVII)
Cape May Point Historic District (Boundary Increase XLVIII)
Cape May Point Historic District (Boundary Increase XLIX)
Cape May Point Historic District (Boundary Increase L)
Cape May Point Historic District (Boundary Increase LI)
Cape May Point Historic District (Boundary Increase LII)
Cape May Point Historic District (Boundary Increase LIII)
Cape May Point Historic District (Boundary Increase LIV)
Cape May Point Historic District (Boundary Increase LV)
Cape May Point Historic District (Boundary Increase LVI)
Cape May Point Historic District (Boundary Increase LVII)
Cape May Point Historic District (Boundary Increase LVIII)
Cape May Point Historic District (Boundary Increase LIX)
Cape May Point Historic District (Boundary Increase LX)
Cape May Point Historic District (Boundary Increase LXI)
Cape May Point Historic District (Boundary Increase LXII)
Cape May Point Historic District (Boundary Increase LXIII)
Cape May Point Historic District (Boundary Increase LXIV)
Cape May Point Historic District (Boundary Increase LXV)
Cape May Point Historic District (Boundary Increase LXVI)
Cape May Point Historic District (Boundary Increase LXVII)
Cape May Point Historic District (Boundary Increase LXVIII)
Cape May Point Historic District (Boundary Increase LXIX)
Cape May Point Historic District (Boundary Increase LXX)
Cape May Point Historic District (Boundary Increase LXXI)
Cape May Point Historic District (Boundary Increase LXXII)
Cape May Point Historic District (Boundary Increase LXXIII)
Cape May Point Historic District (Boundary Increase LXXIV)
Cape May Point Historic District (Boundary Increase LXXV)
Cape May Point Historic District (Boundary Increase LXXVI)
Cape May Point Historic District (Boundary Increase LXXVII)
Cape May Point Historic District (Boundary Increase LXXVIII)
Cape May Point Historic District (Boundary Increase LXXIX)
Cape May Point Historic District (Boundary Increase LXXX)
Cape May Point Historic District (Boundary Increase LXXXI)
Cape May Point Historic District (Boundary Increase LXXXII)
Cape May Point Historic District (Boundary Increase LXXXIII)
Cape May Point Historic District (Boundary Increase LXXXIV)
Cape May Point Historic District (Boundary Increase LXXXV)
Cape May Point Historic District (Boundary Increase LXXXVI)
Cape May Point Historic District (Boundary Increase LXXXVII)
Cape May Point Historic District (Boundary Increase LXXXVIII)
Cape May Point Historic District (Boundary Increase LXXXIX)
Cape May Point Historic District (Boundary Increase XC)
Cape May Point Historic District (Boundary Increase XCI)
Cape May Point Historic District (Boundary Increase XCII)
Cape May Point Historic District (Boundary Increase XCIII)
Cape May Point Historic District (Boundary Increase XCIV)
Cape May Point Historic District (Boundary Increase XCV)
Cape May Point Historic District (Boundary Increase XCVI)
Cape May Point Historic District (Boundary Increase XCVII)
Cape May Point Historic District (Boundary Increase XCVIII)
Cape May Point Historic District (Boundary Increase XCIX)
Cape May Point Historic District (Boundary Increase C)
Cape May Point Historic District (Boundary Increase CI)
Cape May Point Historic District (Boundary Increase CII)
Cape May Point Historic District (Boundary Increase CIII)
Cape May Point Historic District (Boundary Increase CIV)
Cape May Point Historic District (Boundary Increase CV)
Cape May Point Historic District (Boundary Increase CVI)
Cape May Point Historic District (Boundary Increase CVII)
Cape May Point Historic District (Boundary Increase CVIII)
Cape May Point Historic District (Boundary Increase CIX)
Cape May Point Historic District (Boundary Increase CX)
Cape May Point Historic District (Boundary Increase CXI)
Cape May Point Historic District (Boundary Increase CXII)
Cape May Point Historic District (Boundary Increase CXIII)
Cape May Point Historic District (Boundary Increase CXIV)
Cape May Point Historic District (Boundary Increase CXV)
Cape May Point Historic District (Boundary Increase CXVI)
Cape May Point Historic District (Boundary Increase CXVII)
Cape May Point Historic District (Boundary Increase CXVIII)
Cape May Point Historic District (Boundary Increase CXIX)
Cape May Point Historic District (Boundary Increase CXX)
Cape May Point Historic District (Boundary Increase CXXI)
Cape May Point Historic District (Boundary Increase CXXII)
Cape May Point Historic District (Boundary Increase CXXIII)
Cape May Point Historic District (Boundary Increase CXXIV)
Cape May Point Historic District (Boundary Increase CXXV)
Cape May Point Historic District (Boundary Increase CXXVI)
Cape May Point Historic District (Boundary Increase CXXVII)
Cape May Point Historic District (Boundary Increase CXXVIII)
Cape May Point Historic District (Boundary Increase CXXIX)
Cape May Point Historic District (Boundary Increase CXXX)
Cape May Point Historic District (Boundary Increase CXXXI)
Cape May Point Historic District (Boundary Increase CXXXII)
Cape May Point Historic District (Boundary Increase CXXXIII)
Cape May Point Historic District (Boundary Increase CXXXIV)
Cape May Point Historic District (Boundary Increase CXXXV)
Cape May Point Historic District (Boundary Increase CXXXVI)
Cape May Point Historic District (Boundary Increase CXXXVII)
Cape May Point Historic District (Boundary Increase CXXXVIII)
Cape May Point Historic District (Boundary Increase CXXXIX)
Cape May Point Historic District (Boundary Increase CXL)
Cape May Point Historic District (Boundary Increase CXLI)
Cape May Point Historic District (Boundary Increase CXLII)
Cape May Point Historic District (Boundary Increase CXLIII)
Cape May Point Historic District (Boundary Increase CXLIV)
Cape May Point Historic District (Boundary Increase CXLV)
Cape May Point Historic District (Boundary Increase CXLVI)
Cape May Point Historic District (Boundary Increase CXLVII)
Cape May Point Historic District (Boundary Increase CXLVIII)
Cape May Point Historic District (Boundary Increase CXLIX)
Cape May Point Historic District (Boundary Increase CL)
Cape May Point Historic District (Boundary Increase CLI)
Cape May Point Historic District (Boundary Increase CLII)
Cape May Point Historic District (Boundary Increase CLIII)
Cape May Point Historic District (Boundary Increase CLIV)
Cape May Point Historic District (Boundary Increase CLV)
Cape May Point Historic District (Boundary Increase CLVI)
Cape May Point Historic District (Boundary Increase CLVII)
Cape May Point Historic District (Boundary Increase CLVIII)
Cape May Point Historic District (Boundary Increase CLIX)
Cape May Point Historic District (Boundary Increase CLX)
Cape May Point Historic District (Boundary Increase CLXI)
Cape May Point Historic District (Boundary Increase CLXII)
Cape May Point Historic District (Boundary Increase CLXIII)
Cape May Point Historic District (Boundary Increase CLXIV)
Cape May Point Historic District (Boundary Increase CLXV)
Cape May Point Historic District (Boundary Increase CLXVI)
Cape May Point Historic District (Boundary Increase CLXVII)
Cape May Point Historic District (Boundary Increase CLXVIII)
Cape May Point Historic District (Boundary Increase CLXIX)
Cape May Point Historic District (Boundary Increase CLXX)
Cape May Point Historic District (Boundary Increase CLXXI)
Cape May Point Historic District (Boundary Increase CLXXII)
Cape May Point Historic District (Boundary Increase CLXXIII)
Cape May Point Historic District (Boundary Increase CLXXIV)
Cape May Point Historic District (Boundary Increase CLXXV)
Cape May Point Historic District (Boundary Increase CLXXVI)
Cape May Point Historic District (Boundary Increase CLXXVII)
Cape May Point Historic District (Boundary Increase CLXXVIII)
Cape May Point Historic District (Boundary Increase CLXXIX)
Cape May Point Historic District (Boundary Increase CLXXX)
Cape May Point Historic District (Boundary Increase CLXXXI)
Cape May Point Historic District (Boundary Increase CLXXXII)
Cape May Point Historic District (Boundary Increase CLXXXIII)
Cape May Point Historic District (Boundary Increase CLXXXIV)
Cape May Point Historic District (Boundary Increase CLXXXV)
Cape May Point Historic District (Boundary Increase CLXXXVI)
Cape May Point Historic District (Boundary Increase CLXXXVII)
Cape May Point Historic District (Boundary Increase CLXXXVIII)
Cape May Point Historic District (Boundary Increase CLXXXIX)
Cape May Point Historic District (Boundary Increase CXC)
Cape May Point Historic District (Boundary Increase CXCI)
Cape May Point Historic District (Boundary Increase CXCII)
Cape May Point Historic District (Boundary Increase CXCIII)
Cape May Point Historic District (Boundary Increase CXCIV)
Cape May Point Historic District (Boundary Increase CXCV)
Cape May Point Historic District (Boundary Increase CXCVI)
Cape May Point Historic District (Boundary Increase CXCVII)
Cape May Point Historic District (Boundary Increase CXCVIII)
Cape May Point Historic District (Boundary Increase CXCIX)
Cape May Point Historic District (Boundary Increase CC)
Cape May Point Historic District (Boundary Increase CCI)
Cape May Point Historic District (Boundary Increase CCII)
Cape May Point Historic District (Boundary Increase CCIII)
Cape May Point Historic District (Boundary Increase CCIV)
Cape May Point Historic District (Boundary Increase CCV)
Cape May Point Historic District (Boundary Increase CCVI)
Cape May Point Historic District (Boundary Increase CCVII)
Cape May Point Historic District (Boundary Increase CCVIII)
Cape May Point Historic District (Boundary Increase CCIX)
Cape May Point Historic District (Boundary Increase CCX)
Cape May Point Historic District (Boundary Increase CCXI)
Cape May Point Historic District (Boundary Increase CCXII)
Cape May Point Historic District (Boundary Increase CCXIII)
Cape May Point Historic District (Boundary Increase CCXIV)
Cape May Point Historic District (Boundary Increase CCXV)
Cape May Point Historic District (Boundary Increase CCXVI)
Cape May Point Historic District (Boundary Increase CCXVII)
Cape May Point Historic District (Boundary Increase CCXVIII)
Cape May Point Historic District (Boundary Increase CCXIX)
Cape May Point Historic District (Boundary Increase CCXX)
Cape May Point Historic District (Boundary Increase CCXXI)
Cape May Point Historic District (Boundary Increase CCXXII)
Cape May Point Historic District (Boundary Increase CCXXIII)
Cape May Point Historic District (Boundary Increase CCXXIV)
Cape May Point Historic District (Boundary Increase CCXXV)
Cape May Point Historic District (Boundary Increase CCXXVI)
Cape May Point Historic District (Boundary Increase CCXXVII)
Cape May Point Historic District (Boundary Increase CCXXVIII)
Cape May Point Historic District (Boundary Increase CCXXIX)
Cape May Point Historic District (Boundary Increase CCXXX)
Cape May Point Historic District (Boundary Increase CCXXXI)
Cape May Point Historic District (Boundary Increase CCXXXII)
Cape May Point Historic District (Boundary Increase CCXXXIII)
Cape May Point Historic District (Boundary Increase CCXXXIV)
Cape May Point Historic District (Boundary Increase CCXXXV)
Cape May Point Historic District (Boundary Increase CCXXXVI)
Cape May Point Historic District (Boundary Increase CCXXXVII)
Cape May Point Historic District (Boundary Increase CCXXXVIII)
Cape May Point Historic District (Boundary Increase CCXXXIX)
Cape May Point Historic District (Boundary Increase CCXL)
Cape May Point Historic District (Boundary Increase CCXLI)
Cape May Point Historic District (Boundary Increase CCXLII)
Cape May Point Historic District (Boundary Increase CCXLIII)
Cape May Point Historic District (Boundary Increase CCXLIV)
Cape May Point Historic District (Boundary Increase CCXLV)
Cape May Point Historic District (Boundary Increase CCXLVI)
Cape May Point Historic District (Boundary Increase CCXLVII)
Cape May Point Historic District (Boundary Increase CCXLVIII)
Cape May Point Historic District (Boundary Increase CCXLIX)
Cape May Point Historic District (Boundary Increase CCL)
Cape May Point Historic District (Boundary Increase CCLI)
Cape May Point Historic District (Boundary Increase CCLII)
Cape May Point Historic District (Boundary Increase CCLIII)
Cape May Point Historic District (Boundary Increase CCLIV)
Cape May Point Historic District (Boundary Increase CCLV)
Cape May Point Historic District (Boundary Increase CCLVI)
Cape May Point Historic District (Boundary Increase CCLVII)
Cape May Point Historic District (Boundary Increase CCLVIII)
Cape May Point Historic District (Boundary Increase CCLIX)
Cape May Point Historic District (Boundary Increase CCLX)
Cape May Point Historic District (Boundary Increase CCLXI)
Cape May Point Historic District (Boundary Increase CCLXII)
Cape May Point Historic District (Boundary Increase CCLXIII)
Cape May Point Historic District (Boundary Increase CCLXIV)
Cape May Point Historic District (Boundary Increase CCLXV)
Cape May Point Historic District (Boundary Increase CCLXVI)
Cape May Point Historic District (Boundary Increase CCLXVII)
Cape May Point Historic District (Boundary Increase CCLXVIII)
Cape May Point Historic District (Boundary Increase CCLXIX)
Cape May Point Historic District (Boundary Increase CCLXX)
Cape May Point Historic District (Boundary Increase CCLXXI)
Cape May Point Historic District (Boundary Increase CCLXXII)
Cape May Point Historic District (Boundary Increase CCLXXIII)
Cape May Point Historic District (Boundary Increase CCLXXIV)
Cape May Point Historic District (Boundary Increase CCLXXV)
Cape May Point Historic District (Boundary Increase CCLXXVI)
Cape May Point Historic District (Boundary Increase CCLXXVII)
Cape May Point Historic District (Boundary Increase CCLXXVIII)
Cape May Point Historic District (Boundary Increase CCLXXIX)
Cape May Point Historic District (Boundary Increase CCLXXX)
Cape May Point Historic District (Boundary Increase CCLXXXI)
Cape May Point Historic District (Boundary Increase CCLXXXII)
Cape May Point Historic District (Boundary Increase CCLXXXIII)
Cape May Point Historic District (Boundary Increase CCLXXXIV)
Cape May Point Historic District (Boundary Increase CCLXXXV)
Cape May Point Historic District (Boundary Increase CCLXXXVI)
Cape May Point Historic District (Boundary Increase CCLXXXVII)
Cape May Point Historic District (Boundary Increase CCLXXXVIII)
Cape May Point Historic District (Boundary Increase CCLXXXIX)
Cape May Point Historic District (Boundary Increase CCXC)
Cape May Point Historic District (Boundary Increase CCXCI)
Cape May Point Historic District (Boundary Increase CCXCII)
Cape May Point Historic District (Boundary Increase CCXCIII)
Cape May Point Historic District (Boundary Increase CCXCIV)
Cape May Point Historic District (Boundary Increase CCXCV)
Cape May Point Historic District (Boundary Increase CCXCVI)
Cape May Point Historic District (Boundary Increase CCXCVII)
Cape May Point Historic District (Boundary Increase CCXCVIII)
Cape May Point Historic District (Boundary Increase CCXCIX)
Cape May Point Historic District (Boundary Increase CCC)
Cape May Point Historic District (Boundary Increase CCCI)
Cape May Point Historic District (Boundary Increase CCCII)
Cape May Point Historic District (Boundary Increase CCCIII)
Cape May Point Historic District (Boundary Increase CCCIV)
Cape May Point Historic District (Boundary Increase CCCV)
Cape May Point Historic District (Boundary Increase CCCVI)
Cape May Point Historic District (Boundary Increase CCCVII)
Cape May Point Historic District (Boundary Increase CCCVIII)
Cape May Point Historic District (Boundary Increase CCCIX)
Cape May Point Historic District (Boundary Increase CCCX)
Cape May Point Historic District (Boundary Increase CCCXI)
Cape May Point Historic District (Boundary Increase CCCXII)
Cape May Point Historic District (Boundary Increase CCCXIII)
Cape May Point Historic District (Boundary Increase CCCXIV)
Cape May Point Historic District (Boundary Increase CCCXV)
Cape May Point Historic District (Boundary Increase CCCXVI)
Cape May Point Historic District (Boundary Increase CCCXVII)
Cape May Point Historic District (Boundary Increase CCCXVIII)
Cape May Point Historic District (Boundary Increase CCCXIX)
Cape May Point Historic District (Boundary Increase CCCXX)
Cape May Point Historic District (Boundary Increase CCCXXI)
Cape May Point Historic District (Boundary Increase CCCXXII)
Cape May Point Historic District (Boundary Increase CCCXXIII)
Cape May Point Historic District (Boundary Increase CCCXXIV)
Cape May Point Historic District (Boundary Increase CCCXXV)
Cape May Point Historic District (Boundary Increase CCCXXVI)
Cape May Point Historic District (Boundary Increase CCCXXVII)
Cape May Point Historic District (Boundary Increase CCCXXVIII)
Cape May Point Historic District (Boundary Increase CCCXXIX)
Cape May Point Historic District (Boundary Increase CCCXXX)
Cape May Point Historic District (Boundary Increase CCCXXXI)
Cape May Point Historic District (Boundary Increase CCCXXXII)
Cape May Point Historic District (Boundary Increase CCCXXXIII)
Cape May Point Historic District (Boundary Increase CCCXXXIV)
Cape May Point Historic District (Boundary Increase CCCXXXV)
Cape May Point Historic District (Boundary Increase CCCXXXVI)
Cape May Point Historic District (Boundary Increase CCCXXXVII)
Cape May Point Historic District (Boundary Increase CCCXXXVIII)
Cape May Point Historic District (Boundary Increase CCCXXXIX)
Cape May Point Historic District (Boundary Increase CCCXL)
Cape May Point Historic District (Boundary Increase CCCXLI)
Cape May Point Historic District (Boundary Increase CCCXLII)
Cape May Point Historic District (Boundary Increase CCCXLIII)
Cape May Point Historic District (Boundary Increase CCCXLIV)
Cape May Point Historic District (Boundary Increase CCCXLV)
Cape May Point Historic District (Boundary Increase CCCXLVI)
Cape May Point Historic District (Boundary Increase CCCXLVII)
Cape May Point Historic District (Boundary Increase CCCXLVIII)
Cape May Point Historic District (Boundary Increase CCCXLIX)
Cape May Point Historic District (Boundary Increase CCCL)
Cape May Point Historic District (Boundary Increase CCCLI)
Cape May Point Historic District (Boundary Increase CCCLII)
Cape May Point Historic District (Boundary Increase CCCLIII)
Cape May Point Historic District (Boundary Increase CCCLIV)
Cape May Point Historic District (Boundary Increase CCCLV)
Cape May Point Historic District (Boundary Increase CCCLVI)
Cape May Point Historic District (Boundary Increase CCCLVII)
Cape May Point Historic District (Boundary Increase CCCLVIII)
Cape May Point Historic District (Boundary Increase CCCLIX)
Cape May Point Historic District (Boundary Increase CCCLX)
Cape May Point Historic District (Boundary Increase CCCLXI)
Cape May Point Historic District (Boundary Increase CCCLXII)
Cape May Point Historic District (Boundary Increase CCCLXIII)
Cape May Point Historic District (Boundary Increase CCCLXIV)
Cape May Point Historic District (Boundary Increase CCCLXV)
Cape May Point Historic District (Boundary Increase CCCLXVI)
Cape May Point Historic District (Boundary Increase CCCLXVII)
Cape May Point Historic District (Boundary Increase CCCLXVIII)
Cape May Point Historic District (Boundary Increase CCCLXIX)
Cape May Point Historic District (Boundary Increase CCCLXX)
Cape May Point Historic District (Boundary Increase CCCLXXI)
Cape May Point Historic District (Boundary Increase CCCLXXII)
Cape May Point Historic District (Boundary Increase CCCLXXIII)
Cape May Point Historic District (Boundary Increase CCCLXXIV)
Cape May Point Historic District (Boundary Increase CCCLXXV)
Cape May Point Historic District (Boundary Increase CCCLXXVI)
Cape May Point Historic District (Boundary Increase CCCLXXVII)
Cape May Point Historic District (Boundary Increase CCCLXXVIII)
Cape May Point Historic District (Boundary Increase CCCLXXIX)
Cape May Point Historic District (Boundary Increase CCCLXXX)
Cape May Point Historic District (Boundary Increase CCCLXXXI)
Cape May Point Historic District (Boundary Increase CCCLXXXII)
Cape May Point Historic District (Boundary Increase CCCLXXXIII)
Cape May Point Historic District (Boundary Increase CCCLXXXIV)
Cape May Point Historic District (Boundary Increase CCCLXXXV)
Cape May Point Historic District (Boundary Increase CCCLXXXVI)
Cape May Point Historic District (Boundary Increase CCCLXXXVII)
Cape May Point Historic District (Boundary Increase CCCLXXXVIII)
Cape May Point Historic District (Boundary Increase CCCLXXXIX)
Cape May Point Historic District (Boundary Increase CCCXC)
Cape May Point Historic District (Boundary Increase CCCXCI)
Cape May Point Historic District (Boundary Increase CCCXCII)
Cape May Point Historic District (Boundary Increase CCCXCIII)
Cape May Point Historic District (Boundary Increase CCCXCIV)
Cape May Point Historic District (Boundary Increase CCCXCV)
Cape May Point Historic District (Boundary Increase CCCXCVI)
Cape May Point Historic District (Boundary Increase CCCXCVII)
Cape May Point Historic District (Boundary Increase CCCXCVIII)
Cape May Point Historic District (Boundary Increase CCCXCIX)
Cape May Point Historic District (Boundary Increase CD)
Cape May Point Historic District (Boundary Increase CDI)
Cape May Point Historic District (Boundary Increase CDII)
Cape May Point Historic District (Boundary Increase CDIII)
Cape May Point Historic District (Boundary Increase CDIV)
Cape May Point Historic District (Boundary Increase CDV)
Cape May Point Historic District (Boundary Increase CDVI)
Cape May Point Historic District (Boundary Increase CDVII)
Cape May Point Historic District (Boundary Increase CDVIII)
Cape May Point Historic District (Boundary Increase CDIX)
Cape May Point Historic District (Boundary Increase CDX)
Cape May Point Historic District (Boundary Increase CDXI)
Cape May Point Historic District (Boundary Increase CDXII)
Cape May Point Historic District (Boundary Increase CDXIII)
Cape May Point Historic District (Boundary Increase CDXIV)
Cape May Point Historic District (Boundary Increase CDXV)
Cape May Point Historic District (Boundary Increase CDXVI)
Cape May Point Historic District (Boundary Increase CDXVII)
Cape May Point Historic District (Boundary Increase CDXVIII)
Cape May Point Historic District (Boundary Increase CDXIX)
Cape May Point Historic District (Boundary Increase CDXX)
Cape May Point Historic District (Boundary Increase CDXXI)
Cape May Point Historic District (Boundary Increase CDXXII)
Cape May Point Historic District (Boundary Increase CDXXIII)
Cape May Point Historic District (Boundary Increase CDXXIV)
Cape May Point Historic District (Boundary Increase CDXXV)
Cape May Point Historic District (Boundary Increase CDXXVI)
Cape May Point Historic District (Boundary Increase CDXXVII)
Cape May Point Historic District (Boundary Increase CDXXVIII)
Cape May Point Historic District (Boundary Increase CDXXIX)
Cape May Point Historic District (Boundary Increase CDXXX)
Cape May Point Historic District (Boundary Increase CDXXXI)
Cape May Point Historic District (Boundary Increase CDXXXII)
Cape May Point Historic District (Boundary Increase CDXXXIII)
Cape May Point Historic District (Boundary Increase CDXXXIV)
Cape May Point Historic District (Boundary Increase CDXXXV)
Cape May Point Historic District (Boundary Increase CDXXXVI)
Cape May Point Historic District (Boundary Increase CDXXXVII)
Cape May Point Historic District (Boundary Increase CDXXXVIII)
Cape May Point Historic District (Boundary Increase CDXXXIX)
Cape May Point Historic District (Boundary Increase CDXL)
Cape May Point Historic District (Boundary Increase CDXLI)
Cape May Point Historic District (Boundary Increase CDXLII)
Cape May Point Historic District (Boundary Increase CDXLIII)
Cape May Point Historic District (Boundary Increase CDXLIV)
Cape May Point Historic District (Boundary Increase CDXLV)
Cape May Point Historic District (Boundary Increase CDXLVI)
Cape May Point Historic District (Boundary Increase CDXLVII)
Cape May Point Historic District (Boundary Increase CDXLVIII)
Cape May Point Historic District (Boundary Increase CDXLIX)
Cape May Point Historic District (Boundary Increase CDL)
Cape May Point Historic District (Boundary Increase CDLI)
Cape May Point Historic District (Boundary Increase CDLII)
Cape May Point Historic District (Boundary Increase CDLIII)
Cape May Point Historic District (Boundary Increase CDLIV)
Cape May Point Historic District (Boundary Increase CDLV)
Cape May Point Historic District (Boundary Increase CDLVI)
Cape May Point Historic District (Boundary Increase CDLVII)
Cape May Point Historic District (Boundary Increase CDLVIII)
Cape May Point Historic District (Boundary Increase CDLIX)
Cape May Point Historic District (Boundary Increase CDLX)
Cape May Point Historic District (Boundary Increase CDLXI)
Cape May Point Historic District (Boundary Increase CDLXII)
Cape May Point Historic District (Boundary Increase CDLXIII)
Cape May Point Historic District (Boundary Increase CDLXIV)
Cape May Point Historic District (Boundary Increase CDLXV)
Cape May Point Historic District (Boundary Increase CDLXVI)
Cape May Point Historic District (Boundary Increase CDLXVII)
Cape May Point Historic District (Boundary Increase CDLXVIII)
Cape May Point Historic District (Boundary Increase CDLXIX)
Cape May Point Historic District (Boundary Increase CDLXX)
Cape May Point Historic District (Boundary Increase CDLXXI)
Cape May Point Historic District (Boundary Increase CDLXXII)
Cape May Point Historic District (Boundary Increase CDLXXIII)
Cape May Point Historic District (Boundary Increase CDLXXIV)
Cape May Point Historic District (Boundary Increase CDLXXV)
Cape May Point Historic District (Boundary Increase CDLXXVI)
Cape May Point Historic District (Boundary Increase CDLXXVII)
Cape May Point Historic District (Boundary Increase CDLXXVIII)
Cape May Point Historic District (Boundary Increase CDLXXIX)
Cape May Point Historic District (Boundary Increase CDLXXX)
Cape May Point Historic District (Boundary Increase CDLXXXI)
Cape May Point Historic District (Boundary Increase CDLXXXII)
Cape May Point Historic District (Boundary Increase CDLXXXIII)
Cape May Point Historic District (Boundary Increase CDLXXXIV)
Cape May Point Historic District (Boundary Increase CDLXXXV)
Cape May Point Historic District (Boundary Increase CDLXXXVI)
Cape May Point Historic District (Boundary Increase CDLXXXVII)
Cape May Point Historic District (Boundary Increase CDLXXXVIII)
Cape May Point Historic District (Boundary Increase CDLXXXIX)
Cape May Point Historic District (Boundary Increase CDXC)
Cape May Point Historic District (Boundary Increase CDXCI)
Cape May Point Historic District (Boundary Increase CDXCII)
Cape May Point Historic District (Boundary Increase CDXCIII)
Cape May Point Historic District (Boundary Increase CDXCIV)
Cape May Point Historic District (Boundary Increase CDXCV)
Cape May Point Historic District (Boundary Increase CDXCVI)
Cape May Point Historic District (Boundary Increase CDXCVII)
Cape May Point Historic District (Boundary Increase CDXCVIII)
Cape May Point Historic District (Boundary Increase CDXCIX)
Cape May Point Historic District (Boundary Increase CM)
Cape May Point Historic District (Boundary Increase CMI)
Cape May Point Historic District (Boundary Increase CMII)
Cape May Point Historic District (Boundary Increase CMIII)
Cape May Point Historic District (Boundary Increase CMIV)
Cape May Point Historic District (Boundary Increase CMV)
Cape May Point Historic District (Boundary Increase CMVI)
Cape May Point Historic District (Boundary Increase CMVII)
Cape May Point Historic District (Boundary Increase CMVIII)
Cape May Point Historic District (Boundary Increase CMIX)
Cape May Point Historic District (Boundary Increase CMX)
Cape May Point Historic District (Boundary Increase CMXI)
Cape May Point Historic District (Boundary Increase CMXII)
Cape May Point Historic District (Boundary Increase CMXIII)
Cape May Point Historic District (Boundary Increase CMXIV)
Cape May Point Historic District (Boundary Increase CMXV)
Cape May Point Historic District (Boundary Increase CMXVI)
Cape May Point Historic District (Boundary Increase CMXVII)
Cape May Point Historic District (Boundary Increase CMXVIII)
Cape May Point Historic District (Boundary Increase CMXIX)
Cape May Point Historic District (Boundary Increase CMXX)
Cape May Point Historic District (Boundary Increase CMXXI)
Cape May Point Historic District (Boundary Increase CMXXII)
Cape May Point Historic District (Boundary Increase CMXXIII)
Cape May Point Historic District (Boundary Increase CMXXIV)
Cape May Point Historic District (Boundary Increase CMXXV)
Cape May Point Historic District (Boundary Increase CMXXVI)
Cape May Point Historic District (Boundary Increase CMXXVII)
Cape May Point Historic District (Boundary Increase CMXXVIII)
Cape May Point Historic District (Boundary Increase CMXXIX)
Cape May Point Historic District (Boundary Increase CMXXX)
Cape May Point Histor

MATCH LINE** LT02 PANO #1

MATCH LINE** LT02 PANO #2

ATLANTIC SHORES offshore wind

Appendix A: Atlantic Shores Offshore Wind Cumulative Photosimulations

LT02: Cape May Point State Park, Lower Township, Cape May County, New Jersey

Photosimulation (Panorama 2): Scenario 5: Atlantic Shores South without the construction of other foreseeable planned activities

Simulation Size: 66" in width by 29.3" in height. Images should be viewed from a distance of 18 inches in order to obtain the proper perspective.

This box should be exactly 1" long on the printed panorama

Notes:

- Photosimulation Size: 66" in width by 29.3" in height. Images should be viewed from 18 inches in order to obtain the proper perspective. For on-screen viewing, user should zoom in until the 1-inch scale equals exactly one inch when measured on the screen.
- Offshore Substation location and dimensions are based on preliminary publicly available project data. Projects for which this data is not currently available, WTGs are used for all foundation positions. OSS positions and dimensions considered in this photosimulation are subject to potential modification.
- WTG positions in the photosimulations are based on a refraction value of 7/6 or an approximate 0.14 coefficient derived from observations of the constructed Block Island Wind Farm. This refraction coefficient may yield more conservative visibility results (i.e. greater turbine visibility) that the viewshed analysis results which use a refraction coefficient of 0.13.
- WTG tower, blades, and nacelle use the BOEM and FAA required color RAL 9010. The base and platform use RAL 1023 in accordance with USCG regulations.
- *The number of WTGs visible from the KOP was determined by human verified computer generated counts performed in the 3D camera views considering screening resulting from vegetation, structures, curvature of the earth and refraction. This count may vary from the actual number of WTGs visible in the respective views due to masking completed during post processing which may include people, waves, boats, or other minor obstructions that appear in the photograph. Additionally, the WTG counts assumed the WTG blades are in the upright position whereas the photosimulations assume a random rotation pattern. Considering the largest WTG in the cumulative array, this could account for up to 236 ft. (72 m) in lost maximum height depending on the rotation position.
- The cone of view indicated on the Key Observation Point Context map indicates the horizontal extent of view only and does not indicate the extent of WTG visibility.
- The resolution of the cumulative photosimulations balances the size and usability of the documents with the need for high resolution to see distant project components. Similarly to human vision, very distant turbines may appear blurry or difficult to decipher due to resolution limitations.
- The Key Observation Point Context map considers screening by curvature of the earth, viewer height, and turbine height. Landscape screening features are not considered. Therefore, in this view, the number of visible turbines depicted on the map may not match the table due to the presence of landscape screening features.

Project	Year of Development	Max Blade Tip Height (feet)	Potential Number of WTGs & OSSs Visible from KOP*	Total Number of WTGs & OSSs in Project	Theoretical Distance to Nearest Visible WTG (miles)	Theoretical Distance to Furthest Visible WTG (miles)
Atlantic Shores Offshore Wind South (OCS-A 0499)	2023-2025	1,047	145	205	45.0	58.9

Key Observation Point Context

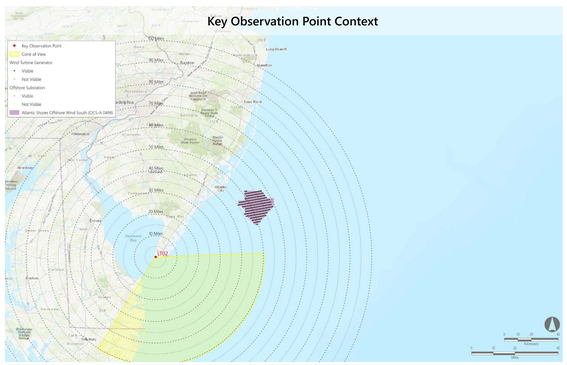
Key Observation Point
Cone of View
Wind Turbine Generator
Visible
Not Visible
Offshore Substation
Visible
Not Visible
Atlantic Shores Offshore Wind South (OCS-A 0499)
10 Miles
20 Miles
30 Miles
40 Miles
50 Miles
60 Miles
70 Miles
80 Miles
90 Miles
100 Miles
LT02
Long Branch
Asbury
Ocean City
Wildwood
Cape May
Lewes
Rehoboth Beach
Dewey Beach
Bethany Beach
Fenwick Island
Ocean City Municipal Airport
Cape May Airport
Wildwood Crest Airport
Millville Municipal Airport
Atlantic City International Airport
Delaware Bay
Cape May Canal
Cape May Harbor
Cape May Point State Park
Cape May Point
Cape May Lighthouse
Cape May Inlet
Cape May Inlet Lighthouse
Cape May Point Lighthouse
Cape May Point Historic District
Cape May Historic District
Cape May Historic District (Boundary Increase)
Cape May Historic District (Boundary Increase II)
Cape May Historic District (Boundary Increase III)
Cape May Historic District (Boundary Increase IV)
Cape May Historic District (Boundary Increase V)
Cape May Historic District (Boundary Increase VI)
Cape May Historic District (Boundary Increase VII)
Cape May Historic District (Boundary Increase VIII)
Cape May Historic District (Boundary Increase IX)
Cape May Historic District (Boundary Increase X)
Cape May Historic District (Boundary Increase XI)
Cape May Historic District (Boundary Increase XII)
Cape May Historic District (Boundary Increase XIII)
Cape May Historic District (Boundary Increase XIV)
Cape May Historic District (Boundary Increase XV)
Cape May Historic District (Boundary Increase XVI)
Cape May Historic District (Boundary Increase XVII)
Cape May Historic District (Boundary Increase XVIII)
Cape May Historic District (Boundary Increase XIX)
Cape May Historic District (Boundary Increase XX)
Cape May Historic District (Boundary Increase XXI)
Cape May Historic District (Boundary Increase XXII)
Cape May Historic District (Boundary Increase XXIII)
Cape May Historic District (Boundary Increase XXIV)
Cape May Historic District (Boundary Increase XXV)
Cape May Historic District (Boundary Increase XXVI)
Cape May Historic District (Boundary Increase XXVII)
Cape May Historic District (Boundary Increase XXVIII)
Cape May Historic District (Boundary Increase XXIX)
Cape May Historic District (Boundary Increase XXX)
Cape May Historic District (Boundary Increase XXXI)
Cape May Historic District (Boundary Increase XXXII)
Cape May Historic District (Boundary Increase XXXIII)
Cape May Historic District (Boundary Increase XXXIV)
Cape May Historic District (Boundary Increase XXXV)
Cape May Historic District (Boundary Increase XXXVI)
Cape May Historic District (Boundary Increase XXXVII)
Cape May Historic District (Boundary Increase XXXVIII)
Cape May Historic District (Boundary Increase XXXIX)
Cape May Historic District (Boundary Increase XL)
Cape May Historic District (Boundary Increase XLI)
Cape May Historic District (Boundary Increase XLII)
Cape May Historic District (Boundary Increase XLIII)
Cape May Historic District (Boundary Increase XLIV)
Cape May Historic District (Boundary Increase XLV)
Cape May Historic District (Boundary Increase XLVI)
Cape May Historic District (Boundary Increase XLVII)
Cape May Historic District (Boundary Increase XLVIII)
Cape May Historic District (Boundary Increase XLIX)
Cape May Historic District (Boundary Increase L)
Cape May Historic District (Boundary Increase LI)
Cape May Historic District (Boundary Increase LII)
Cape May Historic District (Boundary Increase LIII)
Cape May Historic District (Boundary Increase LIV)
Cape May Historic District (Boundary Increase LV)
Cape May Historic District (Boundary Increase LVI)
Cape May Historic District (Boundary Increase LVII)
Cape May Historic District (Boundary Increase LVIII)
Cape May Historic District (Boundary Increase LIX)
Cape May Historic District (Boundary Increase LX)
Cape May Historic District (Boundary Increase LXI)
Cape May Historic District (Boundary Increase LXII)
Cape May Historic District (Boundary Increase LXIII)
Cape May Historic District (Boundary Increase LXIV)
Cape May Historic District (Boundary Increase LXV)
Cape May Historic District (Boundary Increase LXVI)
Cape May Historic District (Boundary Increase LXVII)
Cape May Historic District (Boundary Increase LXVIII)
Cape May Historic District (Boundary Increase LXIX)
Cape May Historic District (Boundary Increase LXX)
Cape May Historic District (Boundary Increase LXXI)
Cape May Historic District (Boundary Increase LXXII)
Cape May Historic District (Boundary Increase LXXIII)
Cape May Historic District (Boundary Increase LXXIV)
Cape May Historic District (Boundary Increase LXXV)
Cape May Historic District (Boundary Increase LXXVI)
Cape May Historic District (Boundary Increase LXXVII)
Cape May Historic District (Boundary Increase LXXVIII)
Cape May Historic District (Boundary Increase LXXIX)
Cape May Historic District (Boundary Increase LXXX)
Cape May Historic District (Boundary Increase LXXXI)
Cape May Historic District (Boundary Increase LXXXII)
Cape May Historic District (Boundary Increase LXXXIII)
Cape May Historic District (Boundary Increase LXXXIV)
Cape May Historic District (Boundary Increase LXXXV)
Cape May Historic District (Boundary Increase LXXXVI)
Cape May Historic District (Boundary Increase LXXXVII)
Cape May Historic District (Boundary Increase LXXXVIII)
Cape May Historic District (Boundary Increase LXXXIX)
Cape May Historic District (Boundary Increase XC)
Cape May Historic District (Boundary Increase XCI)
Cape May Historic District (Boundary Increase XCII)
Cape May Historic District (Boundary Increase XCIII)
Cape May Historic District (Boundary Increase XCIV)
Cape May Historic District (Boundary Increase XCV)
Cape May Historic District (Boundary Increase XCVI)
Cape May Historic District (Boundary Increase XCVII)
Cape May Historic District (Boundary Increase XCVIII)
Cape May Historic District (Boundary Increase XCIX)
Cape May Historic District (Boundary Increase C)
Cape May Historic District (Boundary Increase CI)
Cape May Historic District (Boundary Increase CII)
Cape May Historic District (Boundary Increase CIII)
Cape May Historic District (Boundary Increase CIV)
Cape May Historic District (Boundary Increase CV)
Cape May Historic District (Boundary Increase CVI)
Cape May Historic District (Boundary Increase CVII)
Cape May Historic District (Boundary Increase CVIII)
Cape May Historic District (Boundary Increase CIX)
Cape May Historic District (Boundary Increase CX)
Cape May Historic District (Boundary Increase CXI)
Cape May Historic District (Boundary Increase CXII)
Cape May Historic District (Boundary Increase CXIII)
Cape May Historic District (Boundary Increase CXIV)
Cape May Historic District (Boundary Increase CXV)
Cape May Historic District (Boundary Increase CXVI)
Cape May Historic District (Boundary Increase CXVII)
Cape May Historic District (Boundary Increase CXVIII)
Cape May Historic District (Boundary Increase CXIX)
Cape May Historic District (Boundary Increase CXX)
Cape May Historic District (Boundary Increase CXXI)
Cape May Historic District (Boundary Increase CXXII)
Cape May Historic District (Boundary Increase CXXIII)
Cape May Historic District (Boundary Increase CXXIV)
Cape May Historic District (Boundary Increase CXXV)
Cape May Historic District (Boundary Increase CXXVI)
Cape May Historic District (Boundary Increase CXXVII)
Cape May Historic District (Boundary Increase CXXVIII)
Cape May Historic District (Boundary Increase CXXIX)
Cape May Historic District (Boundary Increase CXXX)
Cape May Historic District (Boundary Increase CXXXI)
Cape May Historic District (Boundary Increase CXXXII)
Cape May Historic District (Boundary Increase CXXXIII)
Cape May Historic District (Boundary Increase CXXXIV)
Cape May Historic District (Boundary Increase CXXXV)
Cape May Historic District (Boundary Increase CXXXVI)
Cape May Historic District (Boundary Increase CXXXVII)
Cape May Historic District (Boundary Increase CXXXVIII)
Cape May Historic District (Boundary Increase CXXXIX)
Cape May Historic District (Boundary Increase CXL)
Cape May Historic District (Boundary Increase CXLI)
Cape May Historic District (Boundary Increase CXLII)
Cape May Historic District (Boundary Increase CXLIII)
Cape May Historic District (Boundary Increase CXLIV)
Cape May Historic District (Boundary Increase CXLV)
Cape May Historic District (Boundary Increase CXLVI)
Cape May Historic District (Boundary Increase CXLVII)
Cape May Historic District (Boundary Increase CXLVIII)
Cape May Historic District (Boundary Increase CXLIX)
Cape May Historic District (Boundary Increase CL)
Cape May Historic District (Boundary Increase CLI)
Cape May Historic District (Boundary Increase CLII)
Cape May Historic District (Boundary Increase CLIII)
Cape May Historic District (Boundary Increase CLIV)
Cape May Historic District (Boundary Increase CLV)
Cape May Historic District (Boundary Increase CLVI)
Cape May Historic District (Boundary Increase CLVII)
Cape May Historic District (Boundary Increase CLVIII)
Cape May Historic District (Boundary Increase CLIX)
Cape May Historic District (Boundary Increase CLX)
Cape May Historic District (Boundary Increase CLXI)
Cape May Historic District (Boundary Increase CLXII)
Cape May Historic District (Boundary Increase CLXIII)
Cape May Historic District (Boundary Increase CLXIV)
Cape May Historic District (Boundary Increase CLXV)
Cape May Historic District (Boundary Increase CLXVI)
Cape May Historic District (Boundary Increase CLXVII)
Cape May Historic District (Boundary Increase CLXVIII)
Cape May Historic District (Boundary Increase CLXIX)
Cape May Historic District (Boundary Increase CLXX)
Cape May Historic District (Boundary Increase CLXXI)
Cape May Historic District (Boundary Increase CLXXII)
Cape May Historic District (Boundary Increase CLXXIII)
Cape May Historic District (Boundary Increase CLXXIV)
Cape May Historic District (Boundary Increase CLXXV)
Cape May Historic District (Boundary Increase CLXXVI)
Cape May Historic District (Boundary Increase CLXXVII)
Cape May Historic District (Boundary Increase CLXXVIII)
Cape May Historic District (Boundary Increase CLXXIX)
Cape May Historic District (Boundary Increase CLXXX)
Cape May Historic District (Boundary Increase CLXXXI)
Cape May Historic District (Boundary Increase CLXXXII)
Cape May Historic District (Boundary Increase CLXXXIII)
Cape May Historic District (Boundary Increase CLXXXIV)
Cape May Historic District (Boundary Increase CLXXXV)
Cape May Historic District (Boundary Increase CLXXXVI)
Cape May Historic District (Boundary Increase CLXXXVII)
Cape May Historic District (Boundary Increase CLXXXVIII)
Cape May Historic District (Boundary Increase CLXXXIX)
Cape May Historic District (Boundary Increase CXC)
Cape May Historic District (Boundary Increase CXCI)
Cape May Historic District (Boundary Increase CXCII)
Cape May Historic District (Boundary Increase CXCIII)
Cape May Historic District (Boundary Increase CXCIV)
Cape May Historic District (Boundary Increase CXCV)
Cape May Historic District (Boundary Increase CXCVI)
Cape May Historic District (Boundary Increase CXCVII)
Cape May Historic District (Boundary Increase CXCVIII)
Cape May Historic District (Boundary Increase CXCIX)
Cape May Historic District (Boundary Increase CC)
Cape May Historic District (Boundary Increase CCI)
Cape May Historic District (Boundary Increase CCII)
Cape May Historic District (Boundary Increase CCIII)
Cape May Historic District (Boundary Increase CCIV)
Cape May Historic District (Boundary Increase CCV)
Cape May Historic District (Boundary Increase CCVI)
Cape May Historic District (Boundary Increase CCVII)
Cape May Historic District (Boundary Increase CCVIII)
Cape May Historic District (Boundary Increase CCIX)
Cape May Historic District (Boundary Increase CCX)
Cape May Historic District (Boundary Increase CCXI)
Cape May Historic District (Boundary Increase CCXII)
Cape May Historic District (Boundary Increase CCXIII)
Cape May Historic District (Boundary Increase CCXIV)
Cape May Historic District (Boundary Increase CCXV)
Cape May Historic District (Boundary Increase CCXVI)
Cape May Historic District (Boundary Increase CCXVII)
Cape May Historic District (Boundary Increase CCXVIII)
Cape May Historic District (Boundary Increase CCXIX)
Cape May Historic District (Boundary Increase CCXX)
Cape May Historic District (Boundary Increase CCXXI)
Cape May Historic District (Boundary Increase CCXXII)
Cape May Historic District (Boundary Increase CCXXIII)
Cape May Historic District (Boundary Increase CCXXIV)
Cape May Historic District (Boundary Increase CCXXV)
Cape May Historic District (Boundary Increase CCXXVI)
Cape May Historic District (Boundary Increase CCXXVII)
Cape May Historic District (Boundary Increase CCXXVIII)
Cape May Historic District (Boundary Increase CCXXIX)
Cape May Historic District (Boundary Increase CCXXX)
Cape May Historic District (Boundary Increase CCXXXI)
Cape May Historic District (Boundary Increase CCXXXII)
Cape May Historic District (Boundary Increase CCXXXIII)
Cape May Historic District (Boundary Increase CCXXXIV)
Cape May Historic District (Boundary Increase CCXXXV)
Cape May Historic District (Boundary Increase CCXXXVI)
Cape May Historic District (Boundary Increase CCXXXVII)
Cape May Historic District (Boundary Increase CCXXXVIII)
Cape May Historic District (Boundary Increase CCXXXIX)
Cape May Historic District (Boundary Increase CCXL)
Cape May Historic District (Boundary Increase CCXLI)
Cape May Historic District (Boundary Increase CCXLII)
Cape May Historic District (Boundary Increase CCXLIII)
Cape May Historic District (Boundary Increase CCXLIV)
Cape May Historic District (Boundary Increase CCXLV)
Cape May Historic District (Boundary Increase CCXLVI)
Cape May Historic District (Boundary Increase CCXLVII)
Cape May Historic District (Boundary Increase CCXLVIII)
Cape May Historic District (Boundary Increase CCXLIX)
Cape May Historic District (Boundary Increase CCL)
Cape May Historic District (Boundary Increase CCLI)
Cape May Historic District (Boundary Increase CCLII)
Cape May Historic District (Boundary Increase CCLIII)
Cape May Historic District (Boundary Increase CCLIV)
Cape May Historic District (Boundary Increase CCLV)
Cape May Historic District (Boundary Increase CCLVI)
Cape May Historic District (Boundary Increase CCLVII)
Cape May Historic District (Boundary Increase CCLVIII)
Cape May Historic District (Boundary Increase CCLIX)
Cape May Historic District (Boundary Increase CCLX)
Cape May Historic District (Boundary Increase CCLXI)
Cape May Historic District (Boundary Increase CCLXII)
Cape May Historic District (Boundary Increase CCLXIII)
Cape May Historic District (Boundary Increase CCLXIV)
Cape May Historic District (Boundary Increase CCLXV)
Cape May Historic District (Boundary Increase CCLXVI)
Cape May Historic District (Boundary Increase CCLXVII)
Cape May Historic District (Boundary Increase CCLXVIII)
Cape May Historic District (Boundary Increase CCLXIX)
Cape May Historic District (Boundary Increase CCLXX)
Cape May Historic District (Boundary Increase CCLXXI)
Cape May Historic District (Boundary Increase CCLXXII)
Cape May Historic District (Boundary Increase CCLXXIII)
Cape May Historic District (Boundary Increase CCLXXIV)
Cape May Historic District (Boundary Increase CCLXXV)
Cape May Historic District (Boundary Increase CCLXXVI)
Cape May Historic District (Boundary Increase CCLXXVII)
Cape May Historic District (Boundary Increase CCLXXVIII)
Cape May Historic District (Boundary Increase CCLXXIX)
Cape May Historic District (Boundary Increase CCLXXX)
Cape May Historic District (Boundary Increase CCLXXXI)
Cape May Historic District (Boundary Increase CCLXXXII)
Cape May Historic District (Boundary Increase CCLXXXIII)
Cape May Historic District (Boundary Increase CCLXXXIV)
Cape May Historic District (Boundary Increase CCLXXXV)
Cape May Historic District (Boundary Increase CCLXXXVI)
Cape May Historic District (Boundary Increase CCLXXXVII)
Cape May Historic District (Boundary Increase CCLXXXVIII)
Cape May Historic District (Boundary Increase CCLXXXIX)
Cape May Historic District (Boundary Increase CCXC)
Cape May Historic District (Boundary Increase CCXCI)
Cape May Historic District (Boundary Increase CCXCII)
Cape May Historic District (Boundary Increase CCXCIII)
Cape May Historic District (Boundary Increase CCXCIV)
Cape May Historic District (Boundary Increase CCXCV)
Cape May Historic District (Boundary Increase CCXCVI)
Cape May Historic District (Boundary Increase CCXCVII)
Cape May Historic District (Boundary Increase CCXCVIII)
Cape May Historic District (Boundary Increase CCXCIX)
Cape May Historic District (Boundary Increase CCC)
Cape May Historic District (Boundary Increase CCCI)
Cape May Historic District (Boundary Increase CCCII)
Cape May Historic District (Boundary Increase CCCIII)
Cape May Historic District (Boundary Increase CCCIV)
Cape May Historic District (Boundary Increase CCCV)
Cape May Historic District (Boundary Increase CCCVI)
Cape May Historic District (Boundary Increase CCCVII)
Cape May Historic District (Boundary Increase CCCVIII)
Cape May Historic District (Boundary Increase CCCIX)
Cape May Historic District (Boundary Increase CCCX)
Cape May Historic District (Boundary Increase CCCXI)
Cape May Historic District (Boundary Increase CCCXII)
Cape May Historic District (Boundary Increase CCCXIII)
Cape May Historic District (Boundary Increase CCCXIV)
Cape May Historic District (Boundary Increase CCCXV)
Cape May Historic District (Boundary Increase CCCXVI)
Cape May Historic District (Boundary Increase CCCXVII)
Cape May Historic District (Boundary Increase CCCXVIII)
Cape May Historic District (Boundary Increase CCCXIX)
Cape May Historic District (Boundary Increase CCCXX)
Cape May Historic District (Boundary Increase CCCXXI)
Cape May Historic District (Boundary Increase CCCXXII)
Cape May Historic District (Boundary Increase CCCXXIII)
Cape May Historic District (Boundary Increase CCCXXIV)
Cape May Historic District (Boundary Increase CCCXXV)
Cape May Historic District (Boundary Increase CCCXXVI)
Cape May Historic District (Boundary Increase CCCXXVII)
Cape May Historic District (Boundary Increase CCCXXVIII)
Cape May Historic District (Boundary Increase CCCXXIX)
Cape May Historic District (Boundary Increase CCCXXX)
Cape May Historic District (Boundary Increase CCCXXXI)
Cape May Historic District (Boundary Increase CCCXXXII)
Cape May Historic District (Boundary Increase CCCXXXIII)
Cape May Historic District (Boundary Increase CCCXXXIV)
Cape May Historic District (Boundary Increase CCCXXXV)
Cape May Historic District (Boundary Increase CCCXXXVI)
Cape May Historic District (Boundary Increase CCCXXXVII)
Cape May Historic District (Boundary Increase CCCXXXVIII)
Cape May Historic District (Boundary Increase CCCXXXIX)
Cape May Historic District (Boundary Increase CCCXL)
Cape May Historic District (Boundary Increase CCCXLI)
Cape May Historic District (Boundary Increase CCCXLII)
Cape May Historic District (Boundary Increase CCCXLIII)
Cape May Historic District (Boundary Increase CCCXLIV)
Cape May Historic District (Boundary Increase CCCXLV)
Cape May Historic District (Boundary Increase CCCXLVI)
Cape May Historic District (Boundary Increase CCCXLVII)
Cape May Historic District (Boundary Increase CCCXLVIII)
Cape May Historic District (Boundary Increase CCCXLIX)
Cape May Historic District (Boundary Increase CCCL)
Cape May Historic District (Boundary Increase CCCLI)
Cape May Historic District (Boundary Increase CCCLII)
Cape May Historic District (Boundary Increase CCCLIII)
Cape May Historic District (Boundary Increase CCCLIV)
Cape May Historic District (Boundary Increase CCCLV)
Cape May Historic District (Boundary Increase CCCLVI)
Cape May Historic District (Boundary Increase CCCLVII)
Cape May Historic District (Boundary Increase CCCLVIII)
Cape May Historic District (Boundary Increase CCCLIX)
Cape May Historic District (Boundary Increase CCCLX)
Cape May Historic District (Boundary Increase CCCLXI)
Cape May Historic District (Boundary Increase CCCLXII)
Cape May Historic District (Boundary Increase CCCLXIII)
Cape May Historic District (Boundary Increase CCCLXIV)
Cape May Historic District (Boundary Increase CCCLXV)
Cape May Historic District (Boundary Increase CCCLXVI)
Cape May Historic District (Boundary Increase CCCLXVII)
Cape May Historic District (Boundary Increase CCCLXVIII)
Cape May Historic District (Boundary Increase CCCLXIX)
Cape May Historic District (Boundary Increase CCCLXX)
Cape May Historic District (Boundary Increase CCCLXXI)
Cape May Historic District (Boundary Increase CCCLXXII)
Cape May Historic District (Boundary Increase CCCLXXIII)
Cape May Historic District (Boundary Increase CCCLXXIV)
Cape May Historic District (Boundary Increase CCCLXXV)
Cape May Historic District (Boundary Increase CCCLXXVI)
Cape May Historic District (Boundary Increase CCCLXXVII)
Cape May Historic District (Boundary Increase CCCLXXVIII)
Cape May Historic District (Boundary Increase CCCLXXIX)
Cape May Historic District (Boundary Increase CCCLXXX)
Cape May Historic District (Boundary Increase CCCLXXXI)
Cape May Historic District (Boundary Increase CCCLXXXII)
Cape May Historic District (Boundary Increase CCCLXXXIII)
Cape May Historic District (Boundary Increase CCCLXXXIV)
Cape May Historic District (Boundary Increase CCCLXXXV)
Cape May Historic District (Boundary Increase CCCLXXXVI)
Cape May Historic District (Boundary Increase CCCLXXXVII)
Cape May Historic District (Boundary Increase CCCLXXXVIII)
Cape May Historic District (Boundary Increase CCCLXXXIX)
Cape May Historic District (Boundary Increase CCCXC)
Cape May Historic District (Boundary Increase CCCXCI)
Cape May Historic District (Boundary Increase CCCXCII)
Cape May Historic District (Boundary Increase CCCXCIII)
Cape May Historic District (Boundary Increase CCCXCIV)
Cape May Historic District (Boundary Increase CCCXCV)
Cape May Historic District (Boundary Increase CCCXCVI)
Cape May Historic District (Boundary Increase CCCXCVII)
Cape May Historic District (Boundary Increase CCCXCVIII)
Cape May Historic District (Boundary Increase CCCXCIX)
Cape May Historic District (Boundary Increase CD)
Cape May Historic District (Boundary Increase CDI)
Cape May Historic District (Boundary Increase CDII)
Cape May Historic District (Boundary Increase CDIII)
Cape May Historic District (Boundary Increase CDIV)
Cape May Historic District (Boundary Increase CDV)
Cape May Historic District (Boundary Increase CDVI)
Cape May Historic District (Boundary Increase CDVII)
Cape May Historic District (Boundary Increase CDVIII)
Cape May Historic District (Boundary Increase CDIX)
Cape May Historic District (Boundary Increase CDX)
Cape May Historic District (Boundary Increase CDXI)
Cape May Historic District (Boundary Increase CDXII)
Cape May Historic District (Boundary Increase CDXIII)
Cape May Historic District (Boundary Increase CDXIV)
Cape May Historic District (Boundary Increase CDXV)
Cape May Historic District (Boundary Increase CDXVI)
Cape May Historic District (Boundary Increase CDXVII)
Cape May Historic District (Boundary Increase CDXVIII)
Cape May Historic District (Boundary Increase CDXIX)
Cape May Historic District (Boundary Increase CDXX)
Cape May Historic District (Boundary Increase CDXXI)
Cape May Historic District (Boundary Increase CDXXII)
Cape May Historic District (Boundary Increase CDXXIII)
Cape May Historic District (Boundary Increase CDXXIV)
Cape May Historic District (Boundary Increase CDXXV)
Cape May Historic District (Boundary Increase CDXXVI)
Cape May Historic District (Boundary Increase CDXXVII)
Cape May Historic District (Boundary Increase CDXXVIII)
Cape May Historic District (Boundary Increase CDXXIX)
Cape May Historic District (Boundary Increase CDXXX)
Cape May Historic District (Boundary Increase CDXXXI)
Cape May Historic District (Boundary Increase CDXXXII)
Cape May Historic District (Boundary Increase CDXXXIII)
Cape May Historic District (Boundary Increase CDXXXIV)
Cape May Historic District (Boundary Increase CDXXXV)
Cape May Historic District (Boundary Increase CDXXXVI)
Cape May Historic District (Boundary Increase CDXXXVII)
Cape May Historic District (Boundary Increase CDXXXVIII)
Cape May Historic District (Boundary Increase CDXXXIX)
Cape May Historic District (Boundary Increase CDXL)
Cape May Historic District (Boundary Increase CDXLI)
Cape May Historic District (Boundary Increase CDXLII)
Cape May Historic District (Boundary Increase CDXLIII)
Cape May Historic District (Boundary Increase CDXLIV)
Cape May Historic District (Boundary Increase CDXLV)
Cape May Historic District (Boundary Increase CDXLVI)
Cape May Historic District (Boundary Increase CDXLVII)
Cape May Historic District (Boundary Increase CDXLVIII)
Cape May Historic District (Boundary Increase CDXLIX)
Cape May Historic District (Boundary Increase CDL)
Cape May Historic District (Boundary Increase CDLI)
Cape May Historic District (Boundary Increase CDLII)
Cape May Historic District (Boundary Increase CDLIII)
Cape May Historic District (Boundary Increase CDLIV)
Cape May Historic District (Boundary Increase CDLV)
Cape May Historic District (Boundary Increase CDLVI)
Cape May Historic District (Boundary Increase CDLVII)
Cape May Historic District (Boundary Increase CDLVIII)
Cape May Historic District (Boundary Increase CDLIX)
Cape May Historic District (Boundary Increase CDLX)
Cape May Historic District (Boundary Increase CDLXI)
Cape May Historic District (Boundary Increase CDLXII)
Cape May Historic District (Boundary Increase CDLXIII)
Cape May Historic District (Boundary Increase CDLXIV)
Cape May Historic District (Boundary Increase CDLXV)
Cape May Historic District (Boundary Increase CDLXVI)
Cape May Historic District (Boundary Increase CDLXVII)
Cape May Historic District (Boundary Increase CDLXVIII)
Cape May Historic District (Boundary Increase CDLXIX)
Cape May Historic District (Boundary Increase CDLXX)
Cape May Historic District (Boundary Increase CDLXXI)
Cape May Historic District (Boundary Increase CDLXXII)
Cape May Historic District (Boundary Increase CDLXXIII)
Cape May Historic District (Boundary Increase CDLXXIV)
Cape May Historic District (Boundary Increase CDLXXV)
Cape May Historic District (Boundary Increase CDLXXVI)
Cape May Historic District (Boundary Increase CDLXXVII)
Cape May Historic District (Boundary Increase CDLXXVIII)
Cape May Historic District (Boundary Increase CDLXXIX)
Cape May Historic District (Boundary Increase CDLXXX)
Cape May Historic District (Boundary Increase CDLXXXI)
Cape May Historic District (Boundary Increase CDLXXXII)
Cape May Historic District (Boundary Increase CDLXXXIII)
Cape May Historic District (Boundary Increase CDLXXXIV)
Cape May Historic District (Boundary Increase CDLXXXV)
Cape May Historic District (Boundary Increase CDLXXXVI)
Cape May Historic District (Boundary Increase CDLXXXVII)
Cape May Historic District (Boundary Increase CDLXXXVIII)
Cape May Historic District (Boundary Increase CDLXXXIX)
Cape May Historic District (Boundary Increase CDXC)
Cape May Historic District (Boundary Increase CDXCI)
Cape May Historic District (Boundary Increase CDXCII)
Cape May Historic District (Boundary Increase CDXCIII)
Cape May Historic District (Boundary Increase CDXCIV)
Cape May Historic District (Boundary Increase CDXCV)
Cape May Historic District (Boundary Increase CDXCVI)
Cape May Historic District (Boundary Increase CDXCVII)
Cape May Historic District (Boundary Increase CDXCVIII)
Cape May Historic District (Boundary Increase CDXCIX)
Cape May Historic District (Boundary Increase CM)
Cape May Historic District (Boundary Increase CMI)
Cape May Historic District (Boundary Increase CMII)
Cape May Historic District (Boundary Increase CMIII)
Cape May Historic District (Boundary Increase CMIV)
Cape May Historic District (Boundary Increase CMV)
Cape May Historic District (Boundary Increase CMVI)
Cape May Historic District (Boundary Increase CMVII)
Cape May Historic District (Boundary Increase CMVIII)
Cape May Historic District (Boundary Increase CMIX)
Cape May Historic District (Boundary Increase CMX)
Cape May Historic District (Boundary Increase CMXI)
Cape May Historic District (Boundary Increase CMXII)
Cape May Historic District (Boundary Increase CMXIII)
Cape May Historic District (Boundary Increase CMXIV)
Cape May Historic District (Boundary Increase CMXV)
Cape May Historic District (Boundary Increase CMXVI)
Cape May Historic District (Boundary Increase CMXVII)
Cape May Historic District (Boundary Increase CMXVIII)
Cape May Historic District (Boundary Increase CMXIX)
Cape May Historic District (Boundary Increase CMXX)
Cape May Historic District (Boundary Increase CMXXI)
Cape May Historic District (Boundary Increase CMXXII)
Cape May Historic District (Boundary Increase CMXXIII)
Cape May Historic District (Boundary Increase CMXXIV)
Cape May Historic District (Boundary Increase CMXXV)
Cape May Historic District (Boundary Increase CMXXVI)
Cape May Historic District (Boundary Increase CMXXVII)
Cape May Historic District (Boundary Increase CMXXVIII)
Cape May Historic District (Boundary Increase CMXXIX)
Cape May Historic District (Boundary Increase CMXXX)
Cape May Historic District (Boundary Increase CMXXXI)
Cape May Historic District (Boundary Increase CMXXXII)
Cape May Historic District (Boundary Increase CMXXXIII)
Cape May Historic District (Boundary Increase CMXXXIV)
Cape May Historic District (Boundary Increase CMXXXV)
Cape May Historic District (Boundary Increase CMXXXVI)
Cape May Historic District (Boundary Increase CMXXXVII)
Cape May Historic District (Boundary Increase CMXXXVIII)
Cape May Historic District (Boundary Increase CMXXXIX)
Cape May Historic District (Boundary Increase CMXL)
Cape May Historic District (Boundary Increase CMXLI)
Cape May Historic District (Boundary Increase CMXLII)
Cape May Historic District (Boundary Increase CMXLIII)
Cape May Historic District (Boundary Increase CMXLIV)
Cape May Historic District (Boundary Increase CMXLV)
Cape May Historic District (Boundary Increase CMXLVI)
Cape May Historic District (Boundary Increase CMXLVII)
Cape May Historic District (Boundary Increase CMXLVIII)
Cape May Historic District (Boundary Increase CMXLIX)
Cape May Historic District (Boundary Increase CML)
Cape May Historic District (Boundary Increase CMLI)
Cape May Historic District (Boundary Increase CMLII)
Cape May Historic District (Boundary Increase CMLIII)
Cape May Historic District (Boundary Increase CMLIV)
Cape May Historic District (Boundary Increase CMLV)
Cape May Historic District (Boundary Increase CMLVI)
Cape May Historic District (Boundary Increase CMLVII)
Cape May Historic District (Boundary Increase CMLVIII)
Cape May Historic District (Boundary Increase CMLIX)
Cape May Historic District (Boundary Increase CMLX)
Cape May Historic District (Boundary Increase CMLXI)
Cape May Historic District (Boundary Increase CMLXII)
Cape May Historic District (Boundary Increase CMLXIII)
Cape May Historic District (Boundary Increase CMLXIV)
Cape May Historic District (Boundary Increase CMLXV)
Cape May Historic District (Boundary Increase CMLXVI)
Cape May Historic District (Boundary Increase CMLXVII)
Cape May Historic District (Boundary Increase CMLXVIII)
Cape May Historic District (Boundary Increase CMLXIX)
Cape May Historic District (Boundary Increase CMLXX)
Cape May Historic District (Boundary Increase CMLXXI)
Cape May Historic District (Boundary Increase CMLXXII)
Cape May Historic District (Boundary Increase CMLXXIII)
Cape May Historic District (Boundary Increase CMLXXIV)
Cape May Historic District (Boundary Increase CMLXXV)
Cape May Historic District (Boundary Increase CMLXXVI)
Cape May Historic District (Boundary Increase CMLXXVII)
Cape May Historic District (Boundary Increase CMLXXVIII)
Cape May Historic District (Boundary Increase CMLXXIX)
Cape May Historic District (Boundary Increase CMLXXX)
Cape May Historic District (Boundary Increase CMLXXXI)
Cape May Historic District (Boundary Increase CMLXXXII)
Cape May Historic District (Boundary Increase CMLXXXIII)
Cape May Historic District (Boundary Increase CMLXXXIV)
Cape May Historic District (Boundary Increase CMLXXXV)
Cape May Historic District (Boundary Increase CMLXXXVI)
Cape May Historic District (Boundary Increase CMLXXXVII)
Cape May Historic District (Boundary Increase CMLXXXVIII)
Cape May Historic District (Boundary Increase CMLXXXIX)
Cape May Historic District (Boundary Increase CMXC)
Cape May Historic District (Boundary Increase CMXCI)
Cape May Historic District (Boundary Increase CMXCII)
Cape May Historic District (Boundary Increase CMXCIII)
Cape May Historic District (Boundary Increase CMXCIV)
Cape May Historic District (Boundary Increase CMXCV)
Cape May Historic District (Boundary Increase CMXCVI)
Cape May Historic District (Boundary Increase CMXCVII)
Cape May Historic District (Boundary Increase CMXCVIII)
Cape May Historic District (Boundary Increase CMXCIX)
Cape May Historic District (Boundary Increase CMC)
Cape May Historic District (Boundary Increase CMCI)
Cape May Historic District (Boundary Increase CMCII)
Cape May Historic District (Boundary Increase CMCIII)
Cape May Historic District (Boundary Increase CMCIV)
Cape May Historic District (Boundary Increase CMCV)
Cape May Historic District (Boundary Increase CMCVI)
Cape May Historic District (Boundary Increase CMCVII)
Cape May Historic District (Boundary Increase CMCVIII)
Cape May Historic District (Boundary Increase CMCIX)
Cape May Historic District (Boundary Increase CMCX)
Cape May Historic District (Boundary Increase CMCXI)
Cape May Historic District (Boundary Increase CMCXII)
Cape May Historic District (Boundary Increase CMCXIII)
Cape May Historic District (Boundary Increase CM

OC04: Gillian's Wonderland Pier, Ocean City, Cape May County, New Jersey

Environmental Data

Date Taken: 08/25/2022
Time: 12:47 PM
Temperature: 91°F
Humidity: 29%
Visibility*: 10+ miles
Wind Direction: Northwest
Wind Speed: 3 mph
Conditions Observed: Fair

Camera Information
Camera: Canon EOS 5D Mark IV
Resolution: 30.4 Megapixels
Lens Focal Length: 50 mm
Camera Height: 5.10 feet AMSL

Key Observation Point Information

County: Cape May
Town: Ocean City
State: New Jersey
Location: Gillian's Wonderland Pier
Latitude, Longitude: 39.27506°N, 74.56878°W
Direction of View (Center): East (80.3°)
Field of View: 124° x 55°

Visual Resources
Character Area: Commercial Beachfront, Seascape (SCA)
User Group: Residents/Tourists, Fishermen
Visually Sensitive Resource: Ocean City Beachfront

Key Observation Point Context

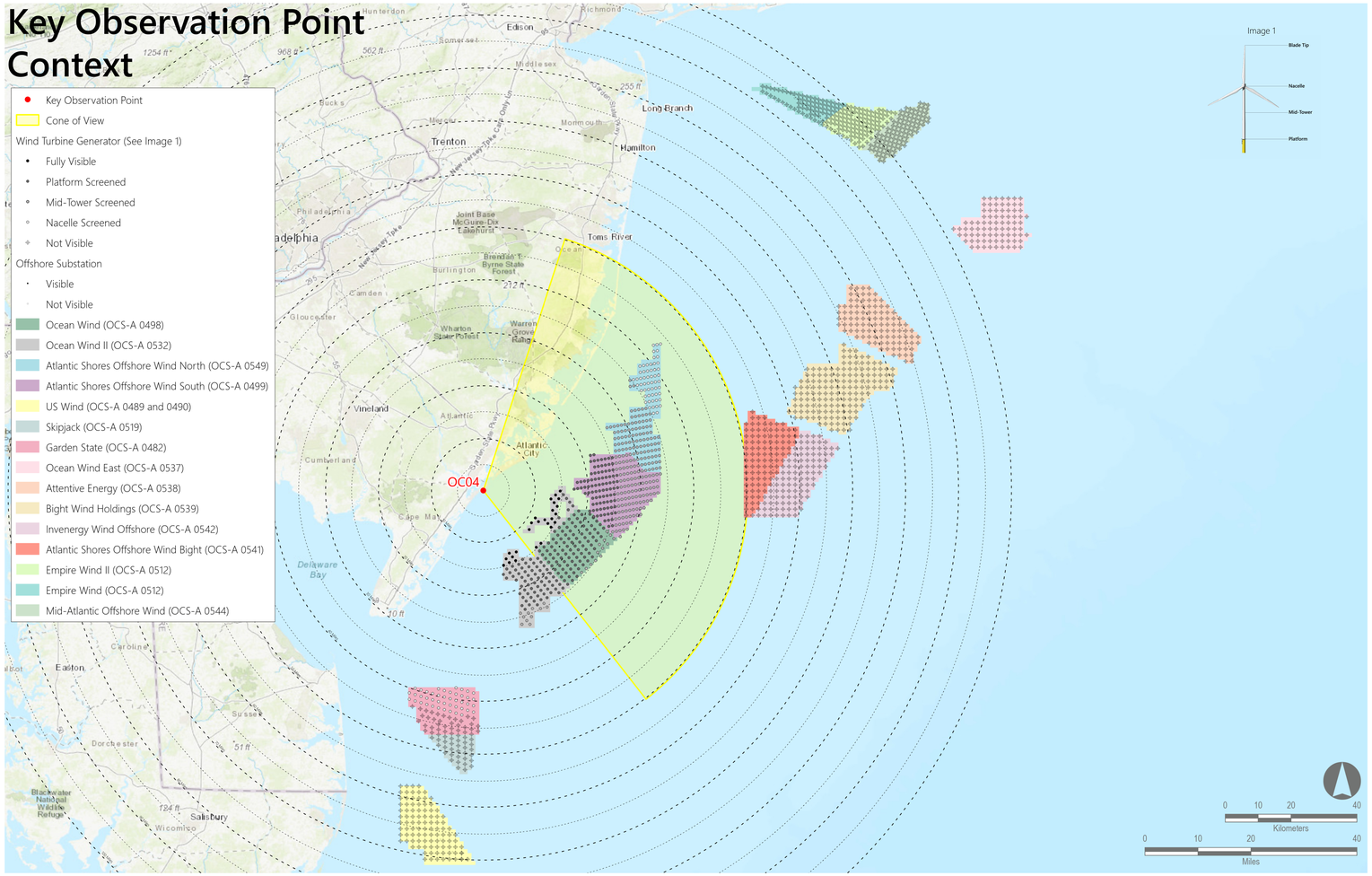

Reasonably Foreseeable Projects Represented in Photosimulation

		Project	Year of Development	Max Blade Tip Height (feet)	Potential Number of WTGs & OSSs Visible from KOP**	Total Number of WTGs & OSSs in Project	Theoretical Distance to Nearest Visible WTG (miles)	Theoretical Distance to Furthest Visible WTG (miles)
Scenario 5	Scenario 2	Atlantic Shores Offshore Wind South (OCS-A 0499)	2025-2027	1,047	204	205	17.2	33.6
Scenario 4	Scenario 1	Ocean Wind (OCS-A 0498)	2023-2025	906	111	111	15.6	26.3
		Empire Wind (OCS-A 0512)	2024-2025	951	0	72	Not Visible	Not Visible
		Empire Wind II (OCS-A 0512)	2023-2027	951	0	104	Not Visible	Not Visible
	Scenario 3	Skipjack (OCS-A 0519)	2024-2030	853	0	33	Not Visible	Not Visible
		Garden State (OCS-A 0482)	2023-2030	853	32	80	37.6	42.6
		US Wind (OCS-A 0489 and 0490)	2024	938	0	101	Not Visible	Not Visible
		Atlantic Shores Offshore Wind North (OCS-A 0549)	2025-2030	1,047	118	164	26.1	43.5
		Ocean Wind II (OCS-A 0532)	2026-2030	906	111	111	11.0	26.8
		Mid-Atlantic Offshore Wind (OCS-A 0544)	by 2030	853	0	104	Not Visible	Not Visible
		Ocean Wind East (OCS-A 0537)	by 2030	853	0	82	Not Visible	Not Visible
		Attentive Energy (OCS-A 0538)	by 2030	853	0	101	Not Visible	Not Visible
		Bight Wind Holdings (OCS-A 0539)	by 2030	853	0	148	Not Visible	Not Visible
		Atlantic Shores Offshore Wind Bight (OCS-A 0541)	by 2030	853	0	95	Not Visible	Not Visible
		Invenergy Wind Offshore (OCS-A 0542)	by 2030	853	0	99	Not Visible	Not Visible

Notes:

- Offshore Substation location and dimensions are based on preliminary publicly available project data. Projects for which this data is not currently available, WTGs are used for all foundation positions. OSS positions and dimensions considered in this photosimulation are subject to potential modification.
- *Historical meteorological data predicts visibility within a limit of 10 statute miles. However, visibility may extend beyond this distance. The photosimulations assume visibility extends to the limit of physical visibility (including a standard refraction index).
- WTG positions in the photosimulations are based on a refraction value of 7/6 or an approximate 0.14 coefficient derived from observations of the constructed Block Island Wind Farm. This refraction coefficient may yield more conservative visibility results (i.e. greater turbine visibility) that the viewshed analysis results which use a refraction coefficient of 0.13.
- **The number of WTGs visible from the KOP was determined by human verified computer generated counts performed in the 3D camera views considering screening resulting from vegetation, structures, curvature of the earth and refraction. This count may vary from the actual number of WTGs visible in the respective views due to masking completed during post processing which may include people, waves, boats, or other minor obstructions that appear in the photograph. Additionally, the WTG counts assumed the WTG blades are in the upright position whereas the photosimulations assume a random rotation pattern. Considering the largest WTG in the cumulative array, this could account for up to 236 ft. (72 m) in lost maximum height depending on the rotation position.
- The cone of view indicated on the Key Observation Point Context map indicates the horizontal extent of view only and does not indicate the extent of WTG visibility.
- The Key Observation Point Context map considers screening by curvature of the earth, viewer height, and turbine height. Landscape screening features are not considered. Therefore, in this view, the number of visible turbines depicted on the map may not match the table due to the presence of landscape screening features.

ATLANTIC SHORES offshore wind

Appendix A: Atlantic Shores Offshore Wind Cumulative Photosimulations

MATCH LINE OC04 PANO #2

ATLANTIC SHORES offshore wind

Appendix A: Atlantic Shores Offshore Wind Cumulative Photosimulations

OC04: Gillian's Wonderland Pier, Ocean City, Cape May County, New Jersey

Existing Conditions (Panorama 1)

Simulation Size: 66" in width by 29.3" in height. Images should be viewed from a distance of 18 inches in order to obtain the proper perspective.

This box should be exactly 7" long on the printed panorama

Notes:

- Photosimulation Size: 66" in width by 29.3" in height. Images should be viewed from 18 inches in order to obtain the proper perspective. For on-screen viewing, user should zoom in until the 1-inch scale equals exactly one inch when measured on the screen.

Key Observation Point Context

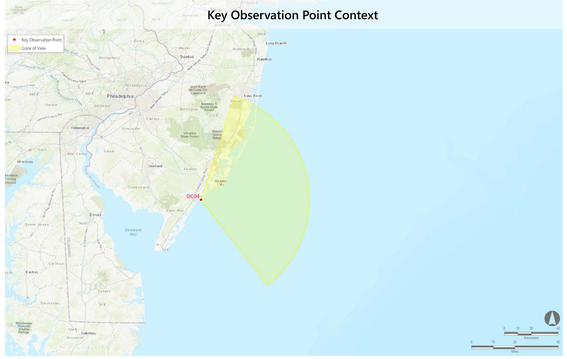

Key Observation Point Location

MATCH LINE OC04 PANO #2

ATLANTIC SHORES offshore wind

Appendix A: Atlantic Shores Offshore Wind Cumulative Photosimulations

OC04: Gillian's Wonderland Pier, Ocean City, Cape May County, New Jersey

Photosimulation (Panorama 1): Scenario 1: 2023-2025 Project Construction (Ocean Wind, Empire Wind, Empire Wind II)

Simulation Size: 66" in width by 29.3" in height. Images should be viewed from a distance of 18 inches in order to obtain the proper perspective.

This box should be exactly 7" long on the printed panorama

Notes:

- Photosimulation Size: 66" in width by 29.3" in height. Images should be viewed from 18 inches in order to obtain the proper perspective. For on-screen viewing, user should zoom in until the 1-inch scale equals exactly one inch when measured on the screen.
- Offshore Substation location and dimensions are based on preliminary publicly available project data. Projects for which this data is not currently available, WTGs are used for all foundation positions. OSS positions and dimensions considered in this photosimulation are subject to potential modification.
- WTG positions in the photosimulations are based on a refraction value of 7/6 or an approximate 0.14 coefficient derived from observations of the constructed Block Island Wind Farm. This refraction coefficient may yield more conservative visibility results (i.e. greater turbine visibility) that the viewshed analysis results which use a refraction coefficient of 0.13.
- WTG tower, blades, and nacelle use the BOEM and FAA required color RAL 9010. The base and platform use RAL 1023 in accordance with USCG regulations.
- *The number of WTGs visible from the KOP was determined by human verified computer generated counts performed in the 3D camera views considering screening resulting from vegetation, structures, curvature of the earth and refraction. This count may vary from the actual number of WTGs visible in the respective views due to masking completed during post processing which may include people, waves, boats, or other minor obstructions that appear in the photograph. Additionally, the WTG counts assumed the WTG blades are in the upright position whereas the photosimulations assume a random rotation pattern. Considering the largest WTG in the cumulative array, this could account for up to 236 ft. (72 m) in lost maximum height depending on the rotation position.
- The cone of view indicated on the Key Observation Point Context map indicates the horizontal extent of view only and does not indicate the extent of WTG visibility.
- The resolution of the cumulative photosimulations balances the size and usability of the documents with the need for high resolution to see distant project components. Similarly to human vision, very distant turbines may appear blurry or difficult to decipher due to resolution limitations.
- The Key Observation Point Context map considers screening by curvature of the earth, viewer height, and turbine height. Landscape screening features are not considered. Therefore, in this view, the number of visible turbines depicted on the map may not match the table due to the presence of landscape screening features.

Project	Year of Development	Max Blade Tip Height (feet)	Potential Number of WTGs & OSSs Visible from KOP*	Total Number of WTGs & OSSs in Project	Theoretical Distance to Nearest Visible WTG (miles)	Theoretical Distance to Furthest Visible WTG (miles)
Ocean Wind (OCS-A 0498)	2024-2025	906	111	111	15.6	26.3
Empire Wind (OCS-A 0512)	2023-2027	951	0	72	Not Visible	Not Visible
Empire Wind II (OCS-A 0512)	2025-2027	951	0	104	Not Visible	Not Visible

Key Observation Point Context

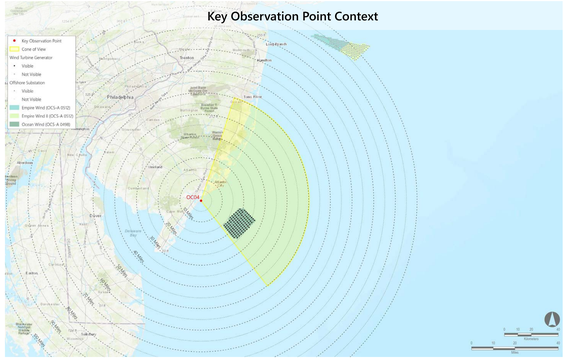

Key Observation Point Location

MATCH LINE OC04 PANO #2

ATLANTIC SHORES offshore wind

Appendix A: Atlantic Shores Offshore Wind Cumulative Photosimulations

OC04: Gillian's Wonderland Pier, Ocean City, Cape May County, New Jersey

Photosimulation (Panorama 1): Scenario 2: Atlantic Shores Construction (2025-2027) added to Scenario 1 (Ocean Wind, Empire Wind, Empire Wind II, Atlantic Shores South)

Simulation Size: 66" in width by 29.3" in height. Images should be viewed from a distance of 18 inches in order to obtain the proper perspective.

This box should be exactly 7" long on the printed panorama

Notes:

- Photosimulation Size: 66" in width by 29.3" in height. Images should be viewed from 18 inches in order to obtain the proper perspective. For on-screen viewing, user should zoom in until the 1-inch scale equals exactly one inch when measured on the screen.
- Offshore Substation location and dimensions are based on preliminary publicly available project data. Projects for which this data is not currently available, WTGs are used for all foundation positions. OSS positions and dimensions considered in this photosimulation are subject to potential modification.
- WTG positions in the photosimulations are based on a refraction value of 7/6 or an approximate 0.14 coefficient derived from observations of the constructed Block Island Wind Farm. This refraction coefficient may yield more conservative visibility results (i.e. greater turbine visibility) that the viewshed analysis results which use a refraction coefficient of 0.13.
- WTG tower, blades, and nacelle use the BOEM and FAA required color RAL 9010. The base and platform use RAL 1023 in accordance with USCG regulations.
- *The number of WTGs visible from the KOP was determined by human verified computer generated counts performed in the 3D camera views considering screening resulting from vegetation, structures, curvature of the earth and refraction. This count may vary from the actual number of WTGs visible in the respective views due to masking completed during post processing which may include people, waves, boats, or other minor obstructions that appear in the photograph. Additionally, the WTG counts assumed the WTG blades are in the upright position whereas the photosimulations assume a random rotation pattern. Considering the largest WTG in the cumulative array, this could account for up to 236 ft. (72 m) in lost maximum height depending on the rotation position.
- The cone of view indicated on the Key Observation Point Context map indicates the horizontal extent of view only and does not indicate the extent of WTG visibility.
- The resolution of the cumulative photosimulations balances the size and usability of the documents with the need for high resolution to see distant project components. Similarly to human vision, very distant turbines may appear blurry or difficult to decipher due to resolution limitations.
- The Key Observation Point Context map considers screening by curvature of the earth, viewer height, and turbine height. Landscape screening features are not considered. Therefore, in this view, the number of visible turbines depicted on the map may not match the table due to the presence of landscape screening features.

Project	Year of Development	Max Blade Tip Height (feet)	Potential Number of WTGs & OSSs Visible from KOP*	Total Number of WTGs & OSSs in Project	Theoretical Distance to Nearest Visible WTG (miles)	Theoretical Distance to Furthest Visible WTG (miles)
Atlantic Shores Offshore Wind South (OCS-A 0499)	2023-2025	1,047	204	205	17.2	33.6
Ocean Wind (OCS-A 0498)	2024-2025	906	111	111	15.6	26.3
Empire Wind (OCS-A 0512)	2023-2027	951	0	72	Not Visible	Not Visible
Empire Wind II (OCS-A 0512)	2025-2027	951	0	104	Not Visible	Not Visible

Key Observation Point Context

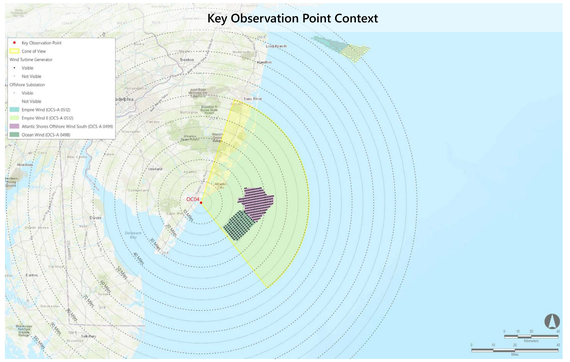

Key Observation Point Location

MATCH LINE OC04 PANO #2

ATLANTIC SHORES offshore wind

Appendix A: Atlantic Shores Offshore Wind Cumulative Photosimulations

OC04: Gillian's Wonderland Pier, Ocean City, Cape May County, New Jersey

Photosimulation (Panorama 1): Scenario 3: 2024-2030 Project construction added after the construction of Atlantic Shores South (Full Lease Build-out Including Atlantic Shores South)

Simulation Size: 66" in width by 29.3" in height. Images should be viewed from a distance of 18 inches in order to obtain the proper perspective.

This box should be exactly 7" long on the printed panorama

Notes:

- Photosimulation Size: 66" in width by 29.3" in height. Images should be viewed from 18 inches in order to obtain the proper perspective. For on-screen viewing, user should zoom in until the 1-inch scale equals exactly one inch when measured on the screen.
- Offshore Substation location and dimensions are based on preliminary publicly available project data. Projects for which this data is not currently available, WTGs are used for all foundation positions. OSS positions and dimensions considered in this photosimulation are subject to potential modification.
- WTG positions in the photosimulations are based on a refraction value of 7/6 or an approximate 0.14 coefficient derived from observations of the constructed Block Island Wind Farm. This refraction coefficient may yield more conservative visibility results (i.e. greater turbine visibility) that the viewshed analysis results which use a refraction coefficient of 0.13.
- WTG tower, blades, and nacelle use the BOEM and FAA required color RAL 9010. The base and platform use RAL 1023 in accordance with USCG regulations.
- *The number of WTGs visible from the KOP was determined by human verified computer generated counts performed in the 3D camera views considering screening resulting from vegetation, structures, curvature of the earth and refraction. This count may vary from the actual number of WTGs visible in the respective views due to masking completed during post processing which may include people, waves, boats, or other minor obstructions that appear in the photograph. Additionally, the WTG counts assumed the WTG blades are in the upright position whereas the photosimulations assume a random rotation pattern. Considering the largest WTG in the cumulative array, this could account for up to 236 ft. (72 m) in lost maximum height depending on the rotation position.
- The cone of view indicated on the Key Observation Point Context map indicates the horizontal extent of view only and does not indicate the extent of WTG visibility.
- The resolution of the cumulative photosimulations balances the size and usability of the documents with the need for high resolution to see distant project components. Similarly to human vision, very distant turbines may appear blurry or difficult to decipher due to resolution limitations.
- The Key Observation Point Context map considers screening by curvature of the earth, viewer height, and turbine height. Landscape screening features are not considered. Therefore, in this view, the number of visible turbines depicted on the map may not match the table due to the presence of landscape screening features.

Project	Year of Development	Max Blade Tip Height (feet)	Potential Number of WTGs & OSSs Visible from KOP*	Total Number of WTGs & OSSs in Project	Theoretical Distance to Nearest Visible WTG (miles)	Theoretical Distance to Furthest Visible WTG (miles)
Atlantic Shores Offshore Wind South (OCS-A 0499)	2023-2025	1,047	204	205	17.2	33.6
Ocean Wind (OCS-A 0498)	2024-2025	906	111	111	15.6	26.3
Empire Wind (OCS-A 0512)	2023-2027	951	0	72	Not Visible	Not Visible
Empire Wind II (OCS-A 0512)	2025-2027	951	0	104	Not Visible	Not Visible
Skipjack (OCS-A 0519)	2024-2030	853	0	33	Not Visible	Not Visible
Garden State (OCS-A 0482)	2023-2030	853	32	80	37.6	42.6
US Wind (OCS-A 0489 and 0490)	2024	938	0	101	Not Visible	Not Visible
Atlantic Shores Offshore Wind North (OCS-A 0549)	2025-2030	1,047	118	164	26.1	43.5
Ocean Wind II (OCS-A 0532)	2026-2030	906	111	111	11.0	26.8
Mid-Atlantic Offshore Wind (OCS-A 0544)	by 2030	853	0	104	Not Visible	Not Visible
Ocean Wind East (OCS-A 0537)	by 2030	853	0	82	Not Visible	Not Visible
Attentive Energy (OCS-A 0538)	by 2030	853	0	101	Not Visible	Not Visible
Bight Wind Holdings (OCS-A 0539)	by 2030	853	0	148	Not Visible	Not Visible
Atlantic Shores Offshore Wind Bight (OCS-A 0541)	by 2030	853	0	95	Not Visible	Not Visible
Invenergy Wind Offshore (OCS-A 0542)	by 2030	853	0	99	Not Visible	Not Visible

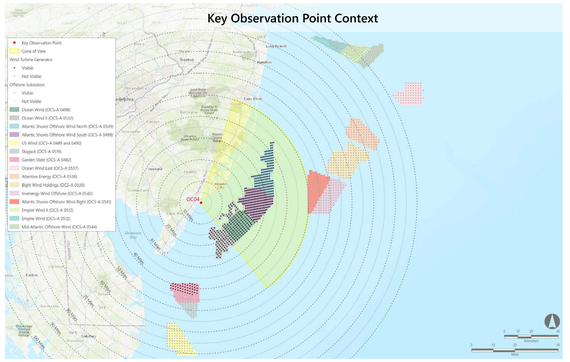

MATCH LINE OC04 PANO #2

ATLANTIC SHORES offshore wind

Appendix A: Atlantic Shores Offshore Wind Cumulative Photosimulations

OC04: Gillian's Wonderland Pier, Ocean City, Cape May County, New Jersey

Photosimulation (Panorama 1): Scenario 4: Full buildout of all lease areas without Atlantic Shores South

Simulation Size: 66" in width by 29.3" in height. Images should be viewed from a distance of 18 inches in order to obtain the proper perspective.

This box should be exactly 7" long on the printed panorama

Notes:

- Photosimulation Size: 66" in width by 29.3" in height. Images should be viewed from 18 inches in order to obtain the proper perspective. For on-screen viewing, user should zoom in until the 1-inch scale equals exactly one inch when measured on the screen.
- Offshore Substation location and dimensions are based on preliminary publicly available project data. Projects for which this data is not currently available, WTGs are used for all foundation positions. OSS positions and dimensions considered in this photosimulation are subject to potential modification.
- WTG positions in the photosimulations are based on a refraction value of 7/6 or an approximate 0.14 coefficient derived from observations of the constructed Block Island Wind Farm. This refraction coefficient may yield more conservative visibility results (i.e. greater turbine visibility) that the viewshed analysis results which use a refraction coefficient of 0.13.
- WTG tower, blades, and nacelle use the BOEM and FAA required color RAL 9010. The base and platform use RAL 1023 in accordance with USCG regulations.
- *The number of WTGs visible from the KOP was determined by human verified computer generated counts performed in the 3D camera views considering screening resulting from vegetation, structures, curvature of the earth and refraction. This count may vary from the actual number of WTGs visible in the respective views due to masking completed during post processing which may include people, waves, boats, or other minor obstructions that appear in the photograph. Additionally, the WTG counts assumed the WTG blades are in the upright position whereas the photosimulations assume a random rotation pattern. Considering the largest WTG in the cumulative array, this could account for up to 236 ft. (72 m) in lost maximum height depending on the rotation position.
- The cone of view indicated on the Key Observation Point Context map indicates the horizontal extent of view only and does not indicate the extent of WTG visibility.
- The resolution of the cumulative photosimulations balances the size and usability of the documents with the need for high resolution to see distant project components. Similarly to human vision, very distant turbines may appear blurry or difficult to decipher due to resolution limitations.
- The Key Observation Point Context map considers screening by curvature of the earth, viewer height, and turbine height. Landscape screening features are not considered. Therefore, in this view, the number of visible turbines depicted on the map may not match the table due to the presence of landscape screening features.

Project	Year of Development	Max Blade Tip Height (feet)	Potential Number of WTGs & OSSs Visible from KOP*	Total Number of WTGs & OSSs in Project	Theoretical Distance to Nearest Visible WTG (miles)	Theoretical Distance to Furthest Visible WTG (miles)
Ocean Wind (OCS-A 0498)	2024-2025	906	111	111	15.6	26.3
Empire Wind (OCS-A 0512)	2023-2027	951	0	72	Not Visible	Not Visible
Empire Wind II (OCS-A 0512)	2025-2027	951	0	104	Not Visible	Not Visible
Skipjack (OCS-A 0519)	2024-2030	853	0	33	Not Visible	Not Visible
Garden State (OCS-A 0482)	2023-2030	853	32	80	37.6	42.6
US Wind (OCS-A 0489 and 0490)	2024	938	0	101	Not Visible	Not Visible
Atlantic Shores Offshore Wind North (OCS-A 0549)	2025-2030	1,047	118	164	26.1	43.5
Ocean Wind II (OCS-A 0532)	2026-2030	906	111	111	11.0	26.8
Mid-Atlantic Offshore Wind (OCS-A 0544)	by 2030	853	0	104	Not Visible	Not Visible
Ocean Wind East (OCS-A 0537)	by 2030	853	0	82	Not Visible	Not Visible
Attentive Energy (OCS-A 0538)	by 2030	853	0	101	Not Visible	Not Visible
Bight Wind Holdings (OCS-A 0539)	by 2030	853	0	148	Not Visible	Not Visible
Atlantic Shores Offshore Wind Bight (OCS-A 0541)	by 2030	853	0	95	Not Visible	Not Visible
Invenergy Wind Offshore (OCS-A 0542)	by 2030	853	0	99	Not Visible	Not Visible

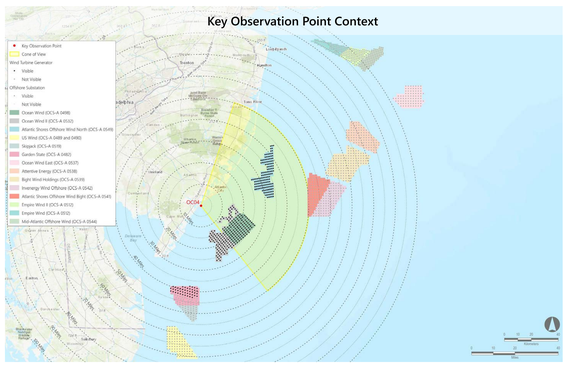

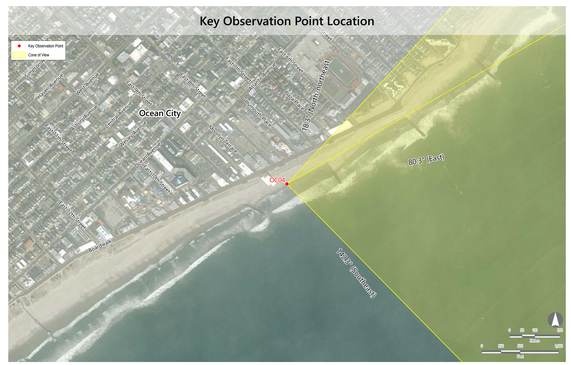

MATCH LINE OC04 PANO #2

ATLANTIC SHORES offshore wind

Appendix A: Atlantic Shores Offshore Wind Cumulative Photosimulations

OC04: Gillian's Wonderland Pier, Ocean City, Cape May County, New Jersey

Photosimulation (Panorama 1): Scenario 5: Atlantic Shores South without the construction of other foreseeable planned activities

Simulation Size: 66" in width by 29.3" in height. Images should be viewed from a distance of 18 inches in order to obtain the proper perspective.

This box should be exactly 7" long on the printed panorama

Notes:

- Photosimulation Size: 66" in width by 29.3" in height. Images should be viewed from 18 inches in order to obtain the proper perspective. For on-screen viewing, user should zoom in until the 1-inch scale equals exactly one inch when measured on the screen.
- Offshore Substation location and dimensions are based on preliminary publicly available project data. Projects for which this data is not currently available, WTGs are used for all foundation positions. OSS positions and dimensions considered in this photosimulation are subject to potential modification.
- WTG positions in the photosimulations are based on a refraction value of 7/6 or an approximate 0.14 coefficient derived from observations of the constructed Block Island Wind Farm. This refraction coefficient may yield more conservative visibility results (i.e. greater turbine visibility) that the viewshed analysis results which use a refraction coefficient of 0.13.
- WTG tower, blades, and nacelle use the BOEM and FAA required color RAL 9010. The base and platform use RAL 1023 in accordance with USCG regulations.
- *The number of WTGs visible from the KOP was determined by human verified computer generated counts performed in the 3D camera views considering screening resulting from vegetation, structures, curvature of the earth and refraction. This count may vary from the actual number of WTGs visible in the respective views due to masking completed during post processing which may include people, waves, boats, or other minor obstructions that appear in the photograph. Additionally, the WTG counts assumed the WTG blades are in the upright position whereas the photosimulations assume a random rotation pattern. Considering the largest WTG in the cumulative array, this could account for up to 236 ft. (72 m) in lost maximum height depending on the rotation position.
- The cone of view indicated on the Key Observation Point Context map indicates the horizontal extent of view only and does not indicate the extent of WTG visibility.
- The resolution of the cumulative photosimulations balances the size and usability of the documents with the need for high resolution to see distant project components. Similarly to human vision, very distant turbines may appear blurry or difficult to decipher due to resolution limitations.
- The Key Observation Point Context map considers screening by curvature of the earth, viewer height, and turbine height. Landscape screening features are not considered. Therefore, in this view, the number of visible turbines depicted on the map may not match the table due to the presence of landscape screening features.

Project	Year of Development	Max Blade Tip Height (feet)	Potential Number of WTGs & OSSs Visible from KOP*	Total Number of WTGs & OSSs in Project	Theoretical Distance to Nearest Visible WTG (miles)	Theoretical Distance to Furthest Visible WTG (miles)
Atlantic Shores Offshore Wind South (OCS-A 0499)	2023-2025	1,047	204	205	17.2	33.6

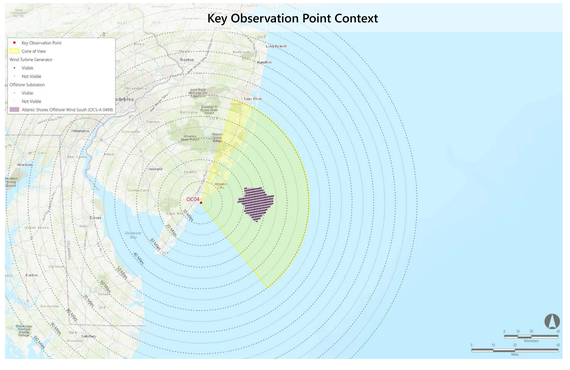

OC04: Gillian's Wonderland Pier, Ocean City, Cape May County, New Jersey

Environmental Data

Date Taken: 08/25/2022
Time: 12:47 PM
Temperature: 91°F
Humidity: 29%
Visibility*: 10+ miles
Wind Direction: Northwest
Wind Speed: 3 mph
Conditions Observed: Fair

Camera Information
Camera: Canon EOS 5D Mark IV
Resolution: 30.4 Megapixels
Lens Focal Length: 50 mm
Camera Height: 5.10 feet AMSL

Key Observation Point Information

County: Cape May
Town: Ocean City
State: New Jersey
Location: Gillian's Wonderland Pier
Latitude, Longitude: 39.27506°N, 74.56878°W
Direction of View (Center): South (179.7°)
Field of View: 124° x 55°

Visual Resources
Character Area: Commercial Beachfront, Seascape (SCA)
User Group: Residents/Tourists, Fishermen
Visually Sensitive Resource: Ocean City Beachfront

Key Observation Point Context

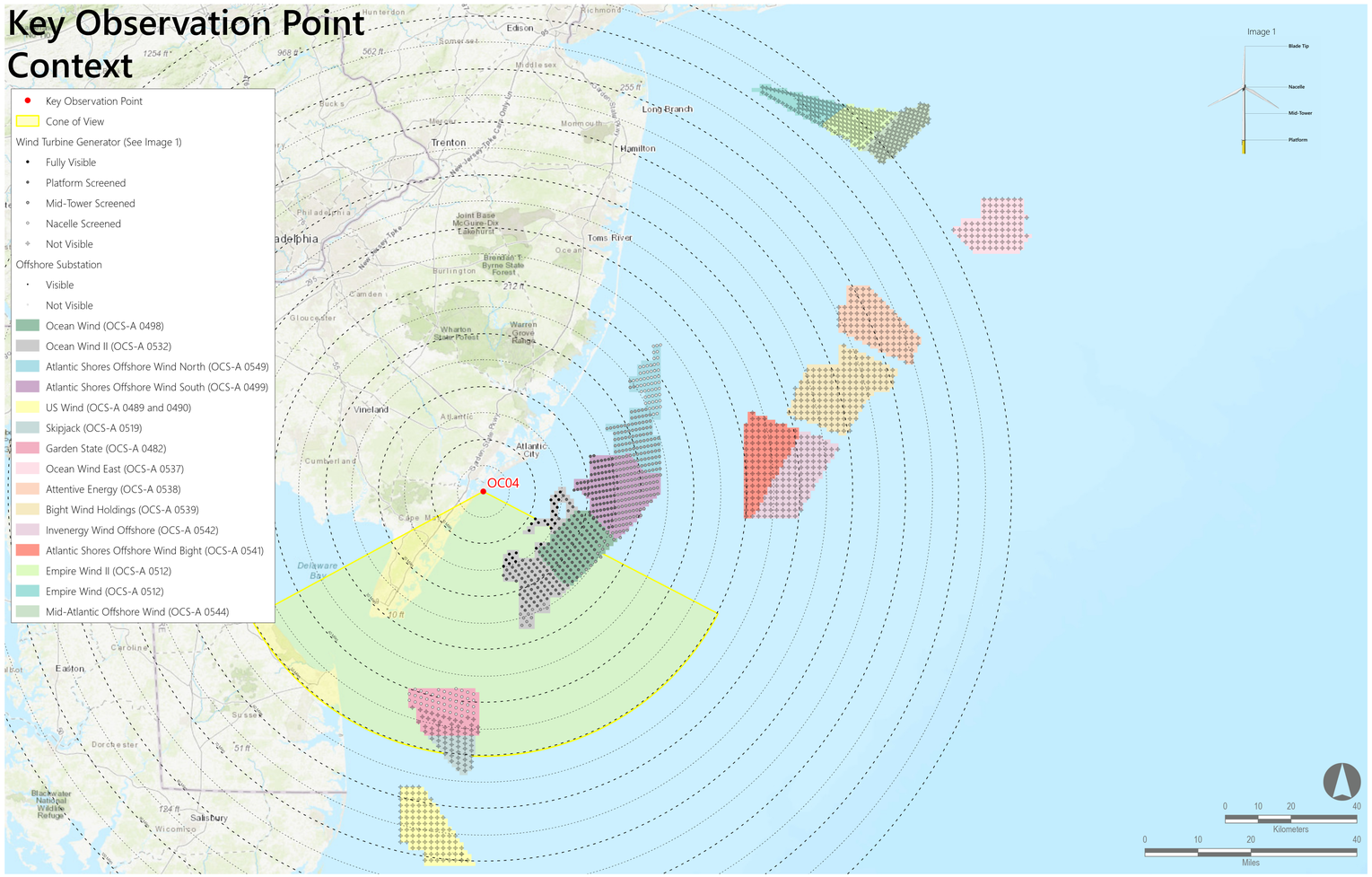

Reasonably Foreseeable Projects Represented in Photosimulation

		Project	Year of Development	Max Blade Tip Height (feet)	Potential Number of WTGs & OSSs Visible from KOP**	Total Number of WTGs & OSSs in Project	Theoretical Distance to Nearest Visible WTG (miles)	Theoretical Distance to Furthest Visible WTG (miles)
Scenario 5	Scenario 2	Atlantic Shores Offshore Wind South (OCS-A 0499)	2025-2027	1,047	204	205	17.2	33.6
Scenario 4	Scenario 1	Ocean Wind (OCS-A 0498)	2023-2025	906	111	111	15.6	26.3
		Empire Wind (OCS-A 0512)	2024-2025	951	0	72	Not Visible	Not Visible
		Empire Wind II (OCS-A 0512)	2023-2027	951	0	104	Not Visible	Not Visible
	Scenario 3	Skipjack (OCS-A 0519)	2024-2030	853	0	33	Not Visible	Not Visible
		Garden State (OCS-A 0482)	2023-2030	853	32	80	37.6	42.6
		US Wind (OCS-A 0489 and 0490)	2024	938	0	101	Not Visible	Not Visible
		Atlantic Shores Offshore Wind North (OCS-A 0549)	2025-2030	1,047	118	164	26.1	43.5
		Ocean Wind II (OCS-A 0532)	2026-2030	906	111	111	11.0	26.8
		Mid-Atlantic Offshore Wind (OCS-A 0544)	by 2030	853	0	104	Not Visible	Not Visible
		Ocean Wind East (OCS-A 0537)	by 2030	853	0	82	Not Visible	Not Visible
		Attentive Energy (OCS-A 0538)	by 2030	853	0	101	Not Visible	Not Visible
		Bight Wind Holdings (OCS-A 0539)	by 2030	853	0	148	Not Visible	Not Visible
		Atlantic Shores Offshore Wind Bight (OCS-A 0541)	by 2030	853	0	95	Not Visible	Not Visible
		Invenergy Wind Offshore (OCS-A 0542)	by 2030	853	0	99	Not Visible	Not Visible

Notes:

- Offshore Substation location and dimensions are based on preliminary publicly available project data. Projects for which this data is not currently available, WTGs are used for all foundation positions. OSS positions and dimensions considered in this photosimulation are subject to potential modification.
- *Historical meteorological data predicts visibility within a limit of 10 statute miles. However, visibility may extend beyond this distance. The photosimulations assume visibility extends to the limit of physical visibility (including a standard refraction index).
- WTG positions in the photosimulations are based on a refraction value of 7/6 or an approximate 0.14 coefficient derived from observations of the constructed Block Island Wind Farm. This refraction coefficient may yield more conservative visibility results (i.e. greater turbine visibility) that the viewshed analysis results which use a refraction coefficient of 0.13.
- **The number of WTGs visible from the KOP was determined by human verified computer generated counts performed in the 3D camera views considering screening resulting from vegetation, structures, curvature of the earth and refraction. This count may vary from the actual number of WTGs visible in the respective views due to masking completed during post processing which may include people, waves, boats, or other minor obstructions that appear in the photograph. Additionally, the WTG counts assumed the WTG blades are in the upright position whereas the photosimulations assume a random rotation pattern. Considering the largest WTG in the cumulative array, this could account for up to 236 ft. (72 m) in lost maximum height depending on the rotation position.
- The cone of view indicated on the Key Observation Point Context map indicates the horizontal extent of view only and does not indicate the extent of WTG visibility.
- The Key Observation Point Context map considers screening by curvature of the earth, viewer height, and turbine height. Landscape screening features are not considered. Therefore, in this view, the number of visible turbines depicted on the map may not match the table due to the presence of landscape screening features.

ATLANTIC SHORES offshore wind

MATCH LINE OC04 PANO #1

MATCH LINE OC04 PANO #1

ATLANTIC SHORES offshore wind

Appendix A: Atlantic Shores Offshore Wind Cumulative Photosimulations

OC04: Gillian's Wonderland Pier, Ocean City, Cape May County, New Jersey

Existing Conditions (Panorama 2)

Simulation Size: 66" in width by 29.3" in height. Images should be viewed from a distance of 18 inches in order to obtain the proper perspective.

This box should be exactly 7" long on the printed panorama

Notes:

- Photosimulation Size: 66" in width by 29.3" in height. Images should be viewed from 18 inches in order to obtain the proper perspective. For on-screen viewing, user should zoom in until the 1-inch scale equals exactly one inch when measured on the screen.

Key Observation Point Context

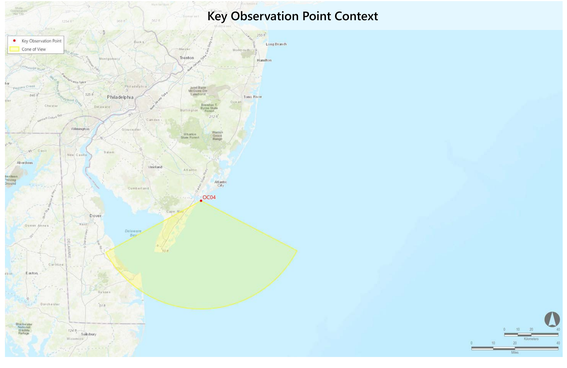

Key Observation Point Location

MATCH LINE OC04 PANO #1

ATLANTIC SHORES offshore wind

Appendix A: Atlantic Shores Offshore Wind Cumulative Photosimulations

OC04: Gillian's Wonderland Pier, Ocean City, Cape May County, New Jersey

Photosimulation (Panorama 2): Scenario 1: 2023-2025 Project Construction (Ocean Wind, Empire Wind, Empire Wind II)

Simulation Size: 66" in width by 29.3" in height. Images should be viewed from a distance of 18 inches in order to obtain the proper perspective.

This box should be exactly 7" long on the printed panorama

Notes:

- Photosimulation Size: 66" in width by 29.3" in height. Images should be viewed from 18 inches in order to obtain the proper perspective. For on-screen viewing, user should zoom in until the 1-inch scale equals exactly one inch when measured on the screen.
- Offshore Substation location and dimensions are based on preliminary publicly available project data. Projects for which this data is not currently available, WTGs are used for all foundation positions. OSS positions and dimensions considered in this photosimulation are subject to potential modification.
- WTG positions in the photosimulations are based on a refraction value of 7/6 or an approximate 0.14 coefficient derived from observations of the constructed Block Island Wind Farm. This refraction coefficient may yield more conservative visibility results (i.e. greater turbine visibility) that the viewshed analysis results which use a refraction coefficient of 0.13.
- WTG tower, blades, and nacelle use the BOEM and FAA required color RAL 9010. The base and platform use RAL 1023 in accordance with USCG regulations.
- *The number of WTGs visible from the KOP was determined by human verified computer generated counts performed in the 3D camera views considering screening resulting from vegetation, structures, curvature of the earth and refraction. This count may vary from the actual number of WTGs visible in the respective views due to masking completed during post processing which may include people, waves, boats, or other minor obstructions that appear in the photograph. Additionally, the WTG counts assumed the WTG blades are in the upright position whereas the photosimulations assume a random rotation pattern. Considering the largest WTG in the cumulative array, this could account for up to 236 ft. (72 m) in lost maximum height depending on the rotation position.
- The cone of view indicated on the Key Observation Point Context map indicates the horizontal extent of view only and does not indicate the extent of WTG visibility.
- The resolution of the cumulative photosimulations balances the size and usability of the documents with the need for high resolution to see distant project components. Similarly to human vision, very distant turbines may appear blurry or difficult to decipher due to resolution limitations.
- The Key Observation Point Context map considers screening by curvature of the earth, viewer height, and turbine height. Landscape screening features are not considered. Therefore, in this view, the number of visible turbines depicted on the map may not match the table due to the presence of landscape screening features.

Project	Year of Development	Max Blade Tip Height (feet)	Potential Number of WTGs & OSSs Visible from KOP*	Total Number of WTGs & OSSs in Project	Theoretical Distance to Nearest Visible WTG (miles)	Theoretical Distance to Furthest Visible WTG (miles)
Ocean Wind (OCS-A 0498)	2024-2025	906	111	111	15.6	26.3
Empire Wind (OCS-A 0512)	2023-2027	951	0	72	Not Visible	Not Visible
Empire Wind II (OCS-A 0512)	2025-2027	951	0	104	Not Visible	Not Visible

Key Observation Point Context

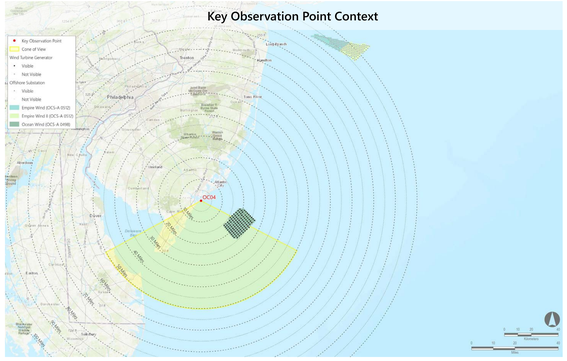

Key Observation Point Location

MATCH LINE OC04 PANO #1

ATLANTIC SHORES offshore wind

Appendix A: Atlantic Shores Offshore Wind Cumulative Photosimulations

OC04: Gillian's Wonderland Pier, Ocean City, Cape May County, New Jersey

Photosimulation (Panorama 2): Scenario 2: Atlantic Shores Construction (2025-2027) added to Scenario 1 (Ocean Wind, Empire Wind, Empire Wind II, Atlantic Shores South)

Simulation Size: 66" in width by 29.3" in height. Images should be viewed from a distance of 18 inches in order to obtain the proper perspective.

This box should be exactly 7" long on the printed panorama

Notes:

- Photosimulation Size: 66" in width by 29.3" in height. Images should be viewed from 18 inches in order to obtain the proper perspective. For on-screen viewing, user should zoom in until the 1-inch scale equals exactly one inch when measured on the screen.
- Offshore Substation location and dimensions are based on preliminary publicly available project data. Projects for which this data is not currently available, WTGs are used for all foundation positions. OSS positions and dimensions considered in this photosimulation are subject to potential modification.
- WTG positions in the photosimulations are based on a refraction value of 7/6 or an approximate 0.14 coefficient derived from observations of the constructed Block Island Wind Farm. This refraction coefficient may yield more conservative visibility results (i.e. greater turbine visibility) that the viewshed analysis results which use a refraction coefficient of 0.13.
- WTG tower, blades, and nacelle use the BOEM and FAA required color RAL 9010. The base and platform use RAL 1023 in accordance with USCG regulations.
- *The number of WTGs visible from the KOP was determined by human verified computer generated counts performed in the 3D camera views considering screening resulting from vegetation, structures, curvature of the earth and refraction. This count may vary from the actual number of WTGs visible in the respective views due to masking completed during post processing which may include people, waves, boats, or other minor obstructions that appear in the photograph. Additionally, the WTG counts assumed the WTG blades are in the upright position whereas the photosimulations assume a random rotation pattern. Considering the largest WTG in the cumulative array, this could account for up to 236 ft. (72 m) in lost maximum height depending on the rotation position.
- The cone of view indicated on the Key Observation Point Context map indicates the horizontal extent of view only and does not indicate the extent of WTG visibility.
- The resolution of the cumulative photosimulations balances the size and usability of the documents with the need for high resolution to see distant project components. Similarly to human vision, very distant turbines may appear blurry or difficult to decipher due to resolution limitations.
- The Key Observation Point Context map considers screening by curvature of the earth, viewer height, and turbine height. Landscape screening features are not considered. Therefore, in this view, the number of visible turbines depicted on the map may not match the table due to the presence of landscape screening features.

Project	Year of Development	Max Blade Tip Height (feet)	Potential Number of WTGs & OSSs Visible from KOP*	Total Number of WTGs & OSSs in Project	Theoretical Distance to Nearest Visible WTG (miles)	Theoretical Distance to Furthest Visible WTG (miles)
Atlantic Shores Offshore Wind South (OCS-A 0499)	2023-2025	1,047	204	205	17.2	33.6
Ocean Wind (OCS-A 0498)	2024-2025	906	111	111	15.6	26.3
Empire Wind (OCS-A 0512)	2023-2027	951	0	72	Not Visible	Not Visible
Empire Wind II (OCS-A 0512)	2025-2027	951	0	104	Not Visible	Not Visible

Key Observation Point Context

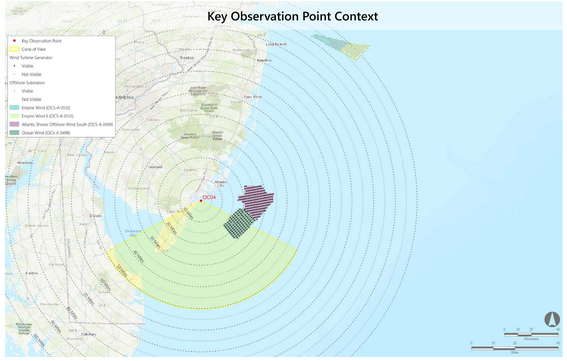

Key Observation Point Location

ATLANTIC SHORES offshore wind

Appendix A: Atlantic Shores Offshore Wind Cumulative Photosimulations

OC04: Gillian's Wonderland Pier, Ocean City, Cape May County, New Jersey

Photosimulation (Panorama 2): Scenario 3: 2024-2030 Project construction added after the construction of Atlantic Shores South (Full Lease Build-out Including Atlantic Shores South)

Simulation Size: 66" in width by 29.3" in height. Images should be viewed from a distance of 18 inches in order to obtain the proper perspective.

This box should be exactly 1" long on the printed panorama

Notes:

- Photosimulation Size: 66" in width by 29.3" in height. Images should be viewed from 18 inches in order to obtain the proper perspective. For on-screen viewing, user should zoom in until the 1-inch scale equals exactly one inch when measured on the screen.
- Offshore Substation location and dimensions are based on preliminary publicly available project data. Projects for which this data is not currently available, WTGs are used for all foundation positions. OSS positions and dimensions considered in this photosimulation are subject to potential modification.
- WTG positions in the photosimulations are based on a refraction value of 7/6 or an approximate 0.14 coefficient derived from observations of the constructed Block Island Wind Farm. This refraction coefficient may yield more conservative visibility results (i.e. greater turbine visibility) that the viewshed analysis results which use a refraction coefficient of 0.13.
- WTG tower, blades, and nacelle use the BOEM and FAA required color RAL 9010. The base and platform use RAL 1023 in accordance with USCG regulations.
- *The number of WTGs visible from the KOP was determined by human verified computer generated counts performed in the 3D camera views considering screening resulting from vegetation, structures, curvature of the earth and refraction. This count may vary from the actual number of WTGs visible in the respective views due to masking completed during post processing which may include people, waves, boats, or other minor obstructions that appear in the photograph. Additionally, the WTG counts assumed the WTG blades are in the upright position whereas the photosimulations assume a random rotation pattern. Considering the largest WTG in the cumulative array, this could account for up to 236 ft. (72 m) in lost maximum height depending on the rotation position.
- The cone of view indicated on the Key Observation Point Context map indicates the horizontal extent of view only and does not indicate the extent of WTG visibility.
- The resolution of the cumulative photosimulations balances the size and usability of the documents with the need for high resolution to see distant project components. Similarly to human vision, very distant turbines may appear blurry or difficult to decipher due to resolution limitations.
- The Key Observation Point Context map considers screening by curvature of the earth, viewer height, and turbine height. Landscape screening features are not considered. Therefore, in this view, the number of visible turbines depicted on the map may not match the table due to the presence of landscape screening features.

Project	Year of Development	Max Blade Tip Height (feet)	Potential Number of WTGs & OSSs Visible from KOP*	Total Number of WTGs & OSSs in Project	Theoretical Distance to Nearest Visible WTG (miles)	Theoretical Distance to Furthest Visible WTG (miles)
Atlantic Shores Offshore Wind South (OCS-A 0499)	2023-2025	1,047	204	205	17.2	33.6
Ocean Wind (OCS-A 0498)	2024-2025	906	111	111	15.6	26.3
Empire Wind (OCS-A 0512)	2023-2027	951	0	72	Not Visible	Not Visible
Empire Wind II (OCS-A 0512)	2025-2027	951	0	104	Not Visible	Not Visible
Skipjack (OCS-A 0519)	2024-2030	853	0	33	Not Visible	Not Visible
Garden State (OCS-A 0482)	2023-2030	853	32	80	37.6	42.6
US Wind (OCS-A 0489 and 0490)	2024	938	0	101	Not Visible	Not Visible
Atlantic Shores Offshore Wind North (OCS-A 0549)	2025-2030	1,047	118	164	26.1	43.5
Ocean Wind II (OCS-A 0532)	2026-2030	906	111	111	11.0	26.8
Mid-Atlantic Offshore Wind (OCS-A 0544)	by 2030	853	0	104	Not Visible	Not Visible
Ocean Wind East (OCS-A 0537)	by 2030	853	0	82	Not Visible	Not Visible
Attentive Energy (OCS-A 0538)	by 2030	853	0	101	Not Visible	Not Visible
Bight Wind Holdings (OCS-A 0539)	by 2030	853	0	148	Not Visible	Not Visible
Atlantic Shores Offshore Wind Bight (OCS-A 0541)	by 2030	853	0	95	Not Visible	Not Visible
Invenergy Wind Offshore (OCS-A 0542)	by 2030	853	0	99	Not Visible	Not Visible

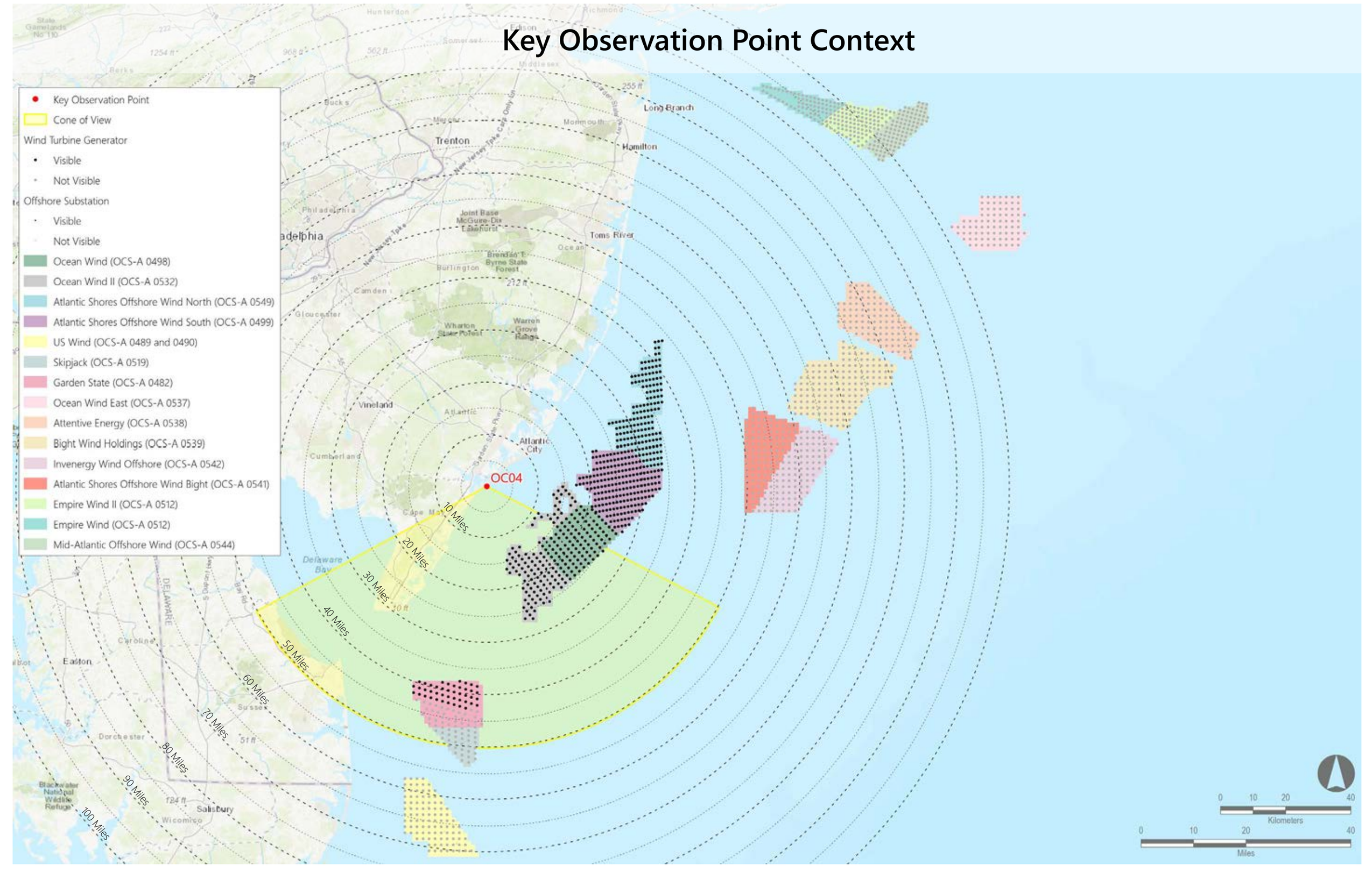

MATCH LINE OC04 PANO #1

ATLANTIC SHORES offshore wind

Appendix A: Atlantic Shores Offshore Wind Cumulative Photosimulations

OC04: Gillian's Wonderland Pier, Ocean City, Cape May County, New Jersey

Photosimulation (Panorama 2): Scenario 4: Full buildout of all lease areas without Atlantic Shores South

Simulation Size: 66" in width by 29.3" in height. Images should be viewed from a distance of 18 inches in order to obtain the proper perspective.

This box should be exactly 7" long on the printed panorama

Notes:

- Photosimulation Size: 66" in width by 29.3" in height. Images should be viewed from 18 inches in order to obtain the proper perspective. For on-screen viewing, user should zoom in until the 1-inch scale equals exactly one inch when measured on the screen.
- Offshore Substation location and dimensions are based on preliminary publicly available project data. Projects for which this data is not currently available, WTGs are used for all foundation positions. OSS positions and dimensions considered in this photosimulation are subject to potential modification.
- WTG positions in the photosimulations are based on a refraction value of 7/6 or an approximate 0.14 coefficient derived from observations of the constructed Block Island Wind Farm. This refraction coefficient may yield more conservative visibility results (i.e. greater turbine visibility) that the viewshed analysis results which use a refraction coefficient of 0.13.
- WTG tower, blades, and nacelle use the BOEM and FAA required color RAL 9010. The base and platform use RAL 1023 in accordance with USCG regulations.
- *The number of WTGs visible from the KOP was determined by human verified computer generated counts performed in the 3D camera views considering screening resulting from vegetation, structures, curvature of the earth and refraction. This count may vary from the actual number of WTGs visible in the respective views due to masking completed during post processing which may include people, waves, boats, or other minor obstructions that appear in the photograph. Additionally, the WTG counts assumed the WTG blades are in the upright position whereas the photosimulations assume a random rotation pattern. Considering the largest WTG in the cumulative array, this could account for up to 236 ft. (72 m) in lost maximum height depending on the rotation position.
- The cone of view indicated on the Key Observation Point Context map indicates the horizontal extent of view only and does not indicate the extent of WTG visibility.
- The resolution of the cumulative photosimulations balances the size and usability of the documents with the need for high resolution to see distant project components. Similarly to human vision, very distant turbines may appear blurry or difficult to decipher due to resolution limitations.
- The Key Observation Point Context map considers screening by curvature of the earth, viewer height, and turbine height. Landscape screening features are not considered. Therefore, in this view, the number of visible turbines depicted on the map may not match the table due to the presence of landscape screening features.

Project	Year of Development	Max Blade Tip Height (feet)	Potential Number of WTGs & OSSs Visible from KOP*	Total Number of WTGs & OSSs in Project	Theoretical Distance to Nearest Visible WTG (miles)	Theoretical Distance to Furthest Visible WTG (miles)
Ocean Wind (OCS-A 0498)	2024-2025	906	111	111	15.6	26.3
Empire Wind (OCS-A 0512)	2023-2027	951	0	72	Not Visible	Not Visible
Empire Wind II (OCS-A 0512)	2025-2027	951	0	104	Not Visible	Not Visible
Skipjack (OCS-A 0519)	2024-2030	853	0	33	Not Visible	Not Visible
Garden State (OCS-A 0482)	2023-2030	853	32	80	37.6	42.6
US Wind (OCS-A 0489 and 0490)	2024	938	0	101	Not Visible	Not Visible
Atlantic Shores Offshore Wind North (OCS-A 0549)	2025-2030	1,047	118	164	26.1	43.5
Ocean Wind II (OCS-A 0532)	2026-2030	906	111	111	11.0	26.8
Mid-Atlantic Offshore Wind (OCS-A 0544)	by 2030	853	0	104	Not Visible	Not Visible
Ocean Wind East (OCS-A 0537)	by 2030	853	0	82	Not Visible	Not Visible
Attentive Energy (OCS-A 0538)	by 2030	853	0	101	Not Visible	Not Visible
Bight Wind Holdings (OCS-A 0539)	by 2030	853	0	148	Not Visible	Not Visible
Atlantic Shores Offshore Wind Bight (OCS-A 0541)	by 2030	853	0	95	Not Visible	Not Visible
Invenergy Wind Offshore (OCS-A 0542)	by 2030	853	0	99	Not Visible	Not Visible

Key Observation Point Context

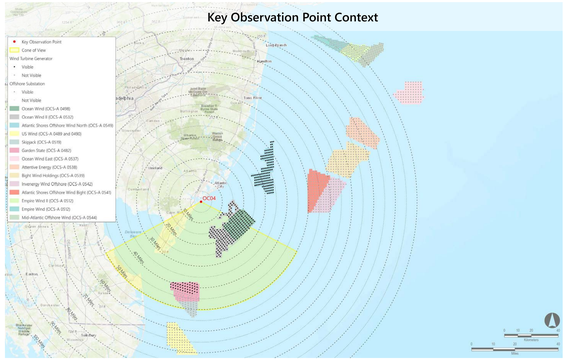

Key Observation Point Location

MATCH LINE OC04 PANO #1

ATLANTIC SHORES offshore wind

Appendix A: Atlantic Shores Offshore Wind Cumulative Photosimulations

OC04: Gillian's Wonderland Pier, Ocean City, Cape May County, New Jersey

Photosimulation (Panorama 2): Scenario 5: Atlantic Shores South without the construction of other foreseeable planned activities

Simulation Size: 66" in width by 29.3" in height. Images should be viewed from a distance of 18 inches in order to obtain the proper perspective.

This box should be exactly 7" long on the printed panorama

Notes:

- Photosimulation Size: 66" in width by 29.3" in height. Images should be viewed from 18 inches in order to obtain the proper perspective. For on-screen viewing, user should zoom in until the 1-inch scale equals exactly one inch when measured on the screen.
- Offshore Substation location and dimensions are based on preliminary publicly available project data. Projects for which this data is not currently available, WTGs are used for all foundation positions. OSS positions and dimensions considered in this photosimulation are subject to potential modification.
- WTG positions in the photosimulations are based on a refraction value of 7/6 or an approximate 0.14 coefficient derived from observations of the constructed Block Island Wind Farm. This refraction coefficient may yield more conservative visibility results (i.e. greater turbine visibility) that the viewshed analysis results which use a refraction coefficient of 0.13.
- WTG tower, blades, and nacelle use the BOEM and FAA required color RAL 9010. The base and platform use RAL 1023 in accordance with USCG regulations.
- *The number of WTGs visible from the KOP was determined by human verified computer generated counts performed in the 3D camera views considering screening resulting from vegetation, structures, curvature of the earth and refraction. This count may vary from the actual number of WTGs visible in the respective views due to masking completed during post processing which may include people, waves, boats, or other minor obstructions that appear in the photograph. Additionally, the WTG counts assumed the WTG blades are in the upright position whereas the photosimulations assume a random rotation pattern. Considering the largest WTG in the cumulative array, this could account for up to 236 ft. (72 m) in lost maximum height depending on the rotation position.
- The cone of view indicated on the Key Observation Point Context map indicates the horizontal extent of view only and does not indicate the extent of WTG visibility.
- The resolution of the cumulative photosimulations balances the size and usability of the documents with the need for high resolution to see distant project components. Similarly to human vision, very distant turbines may appear blurry or difficult to decipher due to resolution limitations.
- The Key Observation Point Context map considers screening by curvature of the earth, viewer height, and turbine height. Landscape screening features are not considered. Therefore, in this view, the number of visible turbines depicted on the map may not match the table due to the presence of landscape screening features.

Project	Year of Development	Max Blade Tip Height (feet)	Potential Number of WTGs & OSSs Visible from KOP*	Total Number of WTGs & OSSs in Project	Theoretical Distance to Nearest Visible WTG (miles)	Theoretical Distance to Furthest Visible WTG (miles)
Atlantic Shores Offshore Wind South (OCS-A 0499)	2023-2025	1,047	204	205	17.2	33.6

Key Observation Point Context

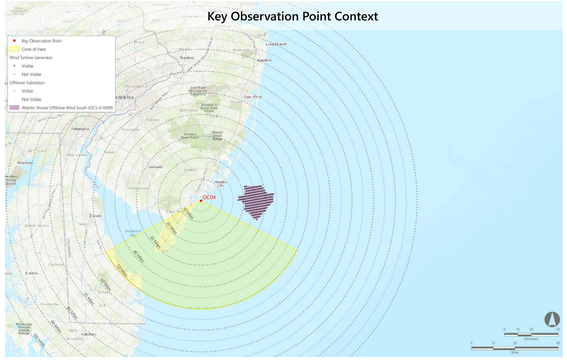

Key Observation Point Location

SIC02: Townsend's Inlet Bridge, Sea Isle City, Cape May County, New Jersey

Environmental Data

Date Taken: 08/25/2022
Time: 4:58 PM
Temperature: 84°F
Humidity: 53%
Visibility*: 10+ miles
Wind Direction: South-southeast
Wind Speed: 10 mph
Conditions Observed: Fair

Camera Information
Camera: Canon EOS 5D Mark IV
Resolution: 30.4 Megapixels
Lens Focal Length: 50 mm
Camera Height: 40.18 feet AMSL

Key Observation Point Information

County: Cape May
Town: Ocean City
State: New Jersey
Location: Townsend's Inlet Bridge
Latitude, Longitude: 39.11919°N, 74.71576°W
Direction of View (Center): East-northeast (73.4°)
Field of View: 124° x 55°

Visual Resources
Character Area: Open Water/Ocean, Undeveloped Bay, Seascape (SCA)
User Group: Residents/Tourists
Visually Sensitive Resource: Sea Isle City Beach Dune Upland, Townsend Inlet Bridge (SI&A #3100003)

Key Observation Point Context

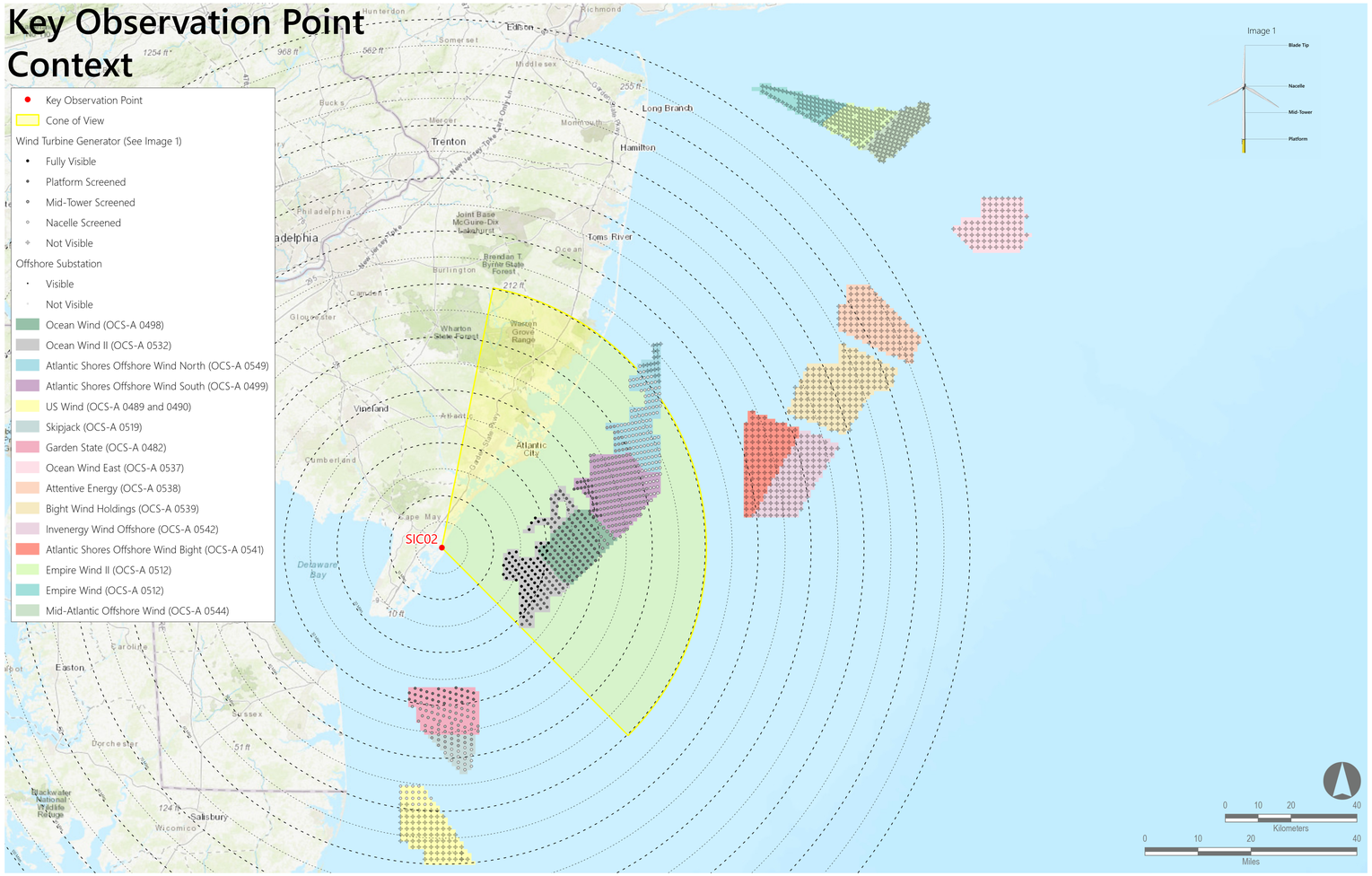

Reasonably Foreseeable Projects Represented in Photosimulation

		Project	Year of Development	Max Blade Tip Height (feet)	Potential Number of WTGs & OSSs Visible from KOP**	Total Number of WTGs & OSSs in Project	Theoretical Distance to Nearest Visible WTG (miles)	Theoretical Distance to Furthest Visible WTG (miles)
Scenario 5	Scenario 2	Atlantic Shores Offshore Wind South (OCS-A 0499)	2025-2027	1,047	200	205	27.4	43.6
Scenario 4	Scenario 1	Ocean Wind (OCS-A 0498)	2023-2025	906	111	111	18.5	32.6
		Empire Wind (OCS-A 0512)	2024-2025	951	0	72	Not Visible	Not Visible
		Empire Wind II (OCS-A 0512)	2023-2027	951	0	104	Not Visible	Not Visible
	Scenario 3	Skipjack (OCS-A 0519)	2024-2030	853	1	33	35.3	42.2
		Garden State (OCS-A 0482)	2023-2030	853	62	80	26.6	35.7
		US Wind (OCS-A 0489 and 0490)	2024	938	0	101	Not Visible	Not Visible
		Atlantic Shores Offshore Wind North (OCS-A 0549)	2025-2030	1,047	134	164	37.6	51.1
		Ocean Wind II (OCS-A 0532)	2026-2030	906	111	111	12.1	26.0
		Mid-Atlantic Offshore Wind (OCS-A 0544)	by 2030	853	0	104	Not Visible	Not Visible
		Ocean Wind East (OCS-A 0537)	by 2030	853	0	82	Not Visible	Not Visible
		Attentive Energy (OCS-A 0538)	by 2030	853	0	101	Not Visible	Not Visible
		Bight Wind Holdings (OCS-A 0539)	by 2030	853	0	148	Not Visible	Not Visible
		Atlantic Shores Offshore Wind Bight (OCS-A 0541)	by 2030	853	0	95	Not Visible	Not Visible
		Invenergy Wind Offshore (OCS-A 0542)	by 2030	853	0	99	Not Visible	Not Visible

Notes:

- Offshore Substation location and dimensions are based on preliminary publicly available project data. Projects for which this data is not currently available, WTGs are used for all foundation positions. OSS positions and dimensions considered in this photosimulation are subject to potential modification.
- *Historical meteorological data predicts visibility within a limit of 10 statute miles. However, visibility may extend beyond this distance. The photosimulations assume visibility extends to the limit of physical visibility (including a standard refraction index).
- WTG positions in the photosimulations are based on a refraction value of 7/6 or an approximate 0.14 coefficient derived from observations of the constructed Block Island Wind Farm. This refraction coefficient may yield more conservative visibility results (i.e. greater turbine visibility) that the viewshed analysis results which use a refraction coefficient of 0.13.
- **The number of WTGs visible from the KOP was determined by human verified computer generated counts performed in the 3D camera views considering screening resulting from vegetation, structures, curvature of the earth and refraction. This count may vary from the actual number of WTGs visible in the respective views due to masking completed during post processing which may include people, waves, boats, or other minor obstructions that appear in the photograph. Additionally, the WTG counts assumed the WTG blades are in the upright position whereas the photosimulations assume a random rotation pattern. Considering the largest WTG in the cumulative array, this could account for up to 236 ft. (72 m) in lost maximum height depending on the rotation position.
- The cone of view indicated on the Key Observation Point Context map indicates the horizontal extent of view only and does not indicate the extent of WTG visibility.
- The Key Observation Point Context map considers screening by curvature of the earth, viewer height, and turbine height. Landscape screening features are not considered. Therefore, in this view, the number of visible turbines depicted on the map may not match the table due to the presence of landscape screening features.

ATLANTIC SHORES offshore wind

Appendix A: Atlantic Shores Offshore Wind Cumulative Photosimulations

MATCH LINE SIC02 PANO #2

MATCH LINE SIC02 PANO #2

ATLANTIC SHORES offshore wind

Appendix A: Atlantic Shores Offshore Wind Cumulative Photosimulations

SIC02: Townsend's Inlet Bridge, Sea Isle City, Cape May County, New Jersey

Existing Conditions (Panorama 1)

Simulation Size: 66" in width by 29.3" in height. Images should be viewed from a distance of 18 inches in order to obtain the proper perspective.

This box should be exactly 1" long on the printed panorama

Notes:

- Photosimulation Size: 66" in width by 29.3" in height. Images should be viewed from 18 inches in order to obtain the proper perspective. For on-screen viewing, user should zoom in until the 1-inch scale equals exactly one inch when measured on the screen.

Key Observation Point Context

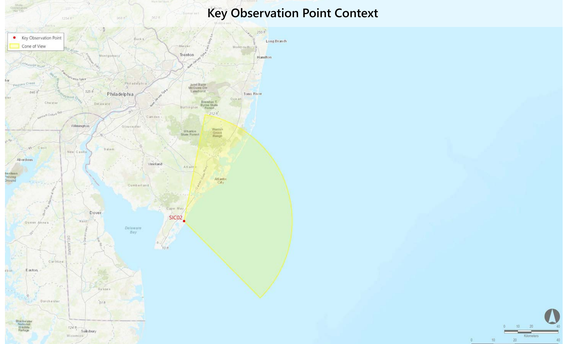

Key Observation Point Location

MATCH LINE SIC02 PANO #2

ATLANTIC SHORES offshore wind

Appendix A: Atlantic Shores Offshore Wind Cumulative Photosimulations

SIC02: Townsend's Inlet Bridge, Sea Isle City, Cape May County, New Jersey

Photosimulation (Panorama 1): Scenario 1: 2023-2025 Project Construction (Ocean Wind, Empire Wind, Empire Wind II)

Simulation Size: 66" in width by 29.3" in height. Images should be viewed from a distance of 18 inches in order to obtain the proper perspective.

This box should be exactly 1" long on the printed panorama

Notes:

- Photosimulation Size: 66" in width by 29.3" in height. Images should be viewed from 18 inches in order to obtain the proper perspective. For on-screen viewing, user should zoom in until the 1-inch scale equals exactly one inch when measured on the screen.
- Offshore Substation location and dimensions are based on preliminary publicly available project data. Projects for which this data is not currently available, WTGs are used for all foundation positions. OSS positions and dimensions considered in this photosimulation are subject to potential modification.
- WTG positions in the photosimulations are based on a refraction value of 7/6 or an approximate 0.14 coefficient derived from observations of the constructed Block Island Wind Farm. This refraction coefficient may yield more conservative visibility results (i.e. greater turbine visibility) that the viewshed analysis results which use a refraction coefficient of 0.13.
- WTG tower, blades, and nacelle use the BOEM and FAA required color RAL 9010. The base and platform use RAL 1023 in accordance with USCG regulations.
- *The number of WTGs visible from the KOP was determined by human verified computer generated counts performed in the 3D camera views considering screening resulting from vegetation, structures, curvature of the earth and refraction. This count may vary from the actual number of WTGs visible in the respective views due to masking completed during post processing which may include people, waves, boats, or other minor obstructions that appear in the photograph. Additionally, the WTG counts assumed the WTG blades are in the upright position whereas the photosimulations assume a random rotation pattern. Considering the largest WTG in the cumulative array, this could account for up to 236 ft. (72 m) in lost maximum height depending on the rotation position.
- The cone of view indicated on the Key Observation Point Context map indicates the horizontal extent of view only and does not indicate the extent of WTG visibility.
- The resolution of the cumulative photosimulations balances the size and usability of the documents with the need for high resolution to see distant project components. Similarly to human vision, very distant turbines may appear blurry or difficult to decipher due to resolution limitations.
- The Key Observation Point Context map considers screening by curvature of the earth, viewer height, and turbine height. Landscape screening features are not considered. Therefore, in this view, the number of visible turbines depicted on the map may not match the table due to the presence of landscape screening features.

Project	Year of Development	Max Blade Tip Height (feet)	Potential Number of WTGs & OSSs Visible from KOP*	Total Number of WTGs & OSSs in Project	Theoretical Distance to Nearest Visible WTG (miles)	Theoretical Distance to Furthest Visible WTG (miles)
Ocean Wind (OCS-A 0498)	2024-2025	906	111	111	18.5	32.6
Empire Wind (OCS-A 0512)	2023-2027	951	0	72	Not Visible	Not Visible
Empire Wind II (OCS-A 0512)	2025-2027	951	0	104	Not Visible	Not Visible

Key Observation Point Context

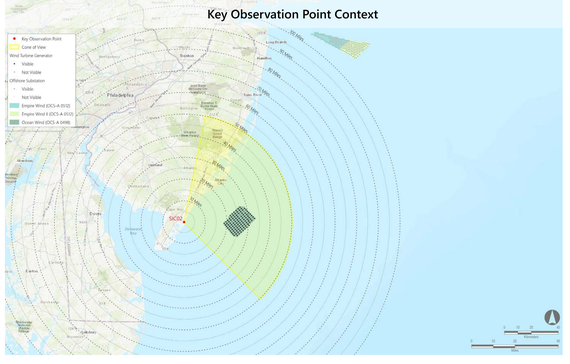

Key Observation Point Location

MATCH LINE SIC02 PANO #2

MATCH LINE SIC02 PANO #3

ATLANTIC SHORES offshore wind

Appendix A: Atlantic Shores Offshore Wind Cumulative Photosimulations

SIC02: Townsend's Inlet Bridge, Sea Isle City, Cape May County, New Jersey

Photosimulation (Panorama 1): Scenario 2: Atlantic Shores Construction (2025-2027) added to Scenario 1 (Ocean Wind, Empire Wind, Empire Wind II, Atlantic Shores South)

Simulation Size: 66" in width by 29.3" in height. Images should be viewed from a distance of 18 inches in order to obtain the proper perspective.

This box should be exactly 1" long on the printed panorama

Notes:

- Photosimulation Size: 66" in width by 29.3" in height. Images should be viewed from 18 inches in order to obtain the proper perspective. For on-screen viewing, user should zoom in until the 1-inch scale equals exactly one inch when measured on the screen.
- Offshore Substation location and dimensions are based on preliminary publicly available project data. Projects for which this data is not currently available, WTGs are used for all foundation positions. OSS positions and dimensions considered in this photosimulation are subject to potential modification.
- WTG positions in the photosimulations are based on a refraction value of 7/6 or an approximate 0.14 coefficient derived from observations of the constructed Block Island Wind Farm. This refraction coefficient may yield more conservative visibility results (i.e. greater turbine visibility) that the viewshed analysis results which use a refraction coefficient of 0.13.
- WTG tower, blades, and nacelle use the BOEM and FAA required color RAL 9010. The base and platform use RAL 1023 in accordance with USCG regulations.
- *The number of WTGs visible from the KOP was determined by human verified computer generated counts performed in the 3D camera views considering screening resulting from vegetation, structures, curvature of the earth and refraction. This count may vary from the actual number of WTGs visible in the respective views due to masking completed during post processing which may include people, waves, boats, or other minor obstructions that appear in the photograph. Additionally, the WTG counts assumed the WTG blades are in the upright position whereas the photosimulations assume a random rotation pattern. Considering the largest WTG in the cumulative array, this could account for up to 236 ft. (72 m) in lost maximum height depending on the rotation position.
- The cone of view indicated on the Key Observation Point Context map indicates the horizontal extent of view only and does not indicate the extent of WTG visibility.
- The resolution of the cumulative photosimulations balances the size and usability of the documents with the need for high resolution to see distant project components. Similarly to human vision, very distant turbines may appear blurry or difficult to decipher due to resolution limitations.
- The Key Observation Point Context map considers screening by curvature of the earth, viewer height, and turbine height. Landscape screening features are not considered. Therefore, in this view, the number of visible turbines depicted on the map may not match the table due to the presence of landscape screening features.

Project	Year of Development	Max Blade Tip Height (feet)	Potential Number of WTGs & OSSs Visible from KOP*	Total Number of WTGs & OSSs in Project	Theoretical Distance to Nearest Visible WTG (miles)	Theoretical Distance to Furthest Visible WTG (miles)
Atlantic Shores Offshore Wind South (OCS-A 0499)	2023-2025	1,047	200	205	27.4	43.6
Ocean Wind (OCS-A 0498)	2024-2025	906	111	111	18.5	32.6
Empire Wind (OCS-A 0512)	2023-2027	951	0	72	Not Visible	Not Visible
Empire Wind II (OCS-A 0512)	2025-2027	951	0	104	Not Visible	Not Visible

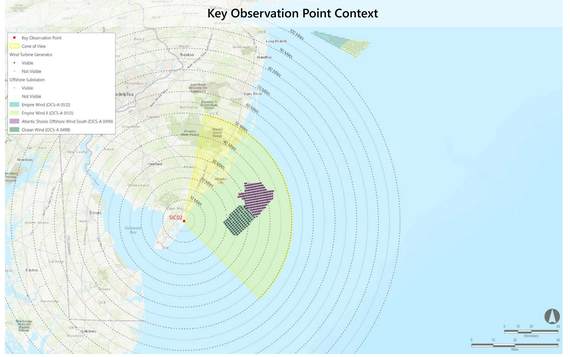

MATCH LINE SIC02 PANO #2

MATCH LINE SIC02 PANO #2

ATLANTIC SHORES offshore wind

Appendix A: Atlantic Shores Offshore Wind Cumulative Photosimulations

SIC02: Townsend's Inlet Bridge, Sea Isle City, Cape May County, New Jersey

Photosimulation (Panorama 1): Scenario 3: 2024-2030 Project construction added after the construction of Atlantic Shores South (Full Lease Build-out Including Atlantic Shores South)

Simulation Size: 66" in width by 29.3" in height. Images should be viewed from a distance of 18 inches in order to obtain the proper perspective.

This box should be exactly 1" long on the printed panorama

Notes:

- Photosimulation Size: 66" in width by 29.3" in height. Images should be viewed from 18 inches in order to obtain the proper perspective. For on-screen viewing, user should zoom in until the 1-inch scale equals exactly one inch when measured on the screen.
- Offshore Substation location and dimensions are based on preliminary publicly available project data. Projects for which this data is not currently available, WTGs are used for all foundation positions. OSS positions and dimensions considered in this photosimulation are subject to potential modification.
- WTG positions in the photosimulations are based on a refraction value of 7/6 or an approximate 0.14 coefficient derived from observations of the constructed Block Island Wind Farm. This refraction coefficient may yield more conservative visibility results (i.e. greater turbine visibility) that the viewshed analysis results which use a refraction coefficient of 0.13.
- WTG tower, blades, and nacelle use the BOEM and FAA required color RAL 9010. The base and platform use RAL 1023 in accordance with USCG regulations.
- *The number of WTGs visible from the KOP was determined by human verified computer generated counts performed in the 3D camera views considering screening resulting from vegetation, structures, curvature of the earth and refraction. This count may vary from the actual number of WTGs visible in the respective views due to masking completed during post processing which may include people, waves, boats, or other minor obstructions that appear in the photograph. Additionally, the WTG counts assumed the WTG blades are in the upright position whereas the photosimulations assume a random rotation pattern. Considering the largest WTG in the cumulative array, this could account for up to 236 ft. (72 m) in lost maximum height depending on the rotation position.
- The cone of view indicated on the Key Observation Point Context map indicates the horizontal extent of view only and does not indicate the extent of WTG visibility.
- The resolution of the cumulative photosimulations balances the size and usability of the documents with the need for high resolution to see distant project components. Similarly to human vision, very distant turbines may appear blurry or difficult to decipher due to resolution limitations.
- The Key Observation Point Context map considers screening by curvature of the earth, viewer height, and turbine height. Landscape screening features are not considered. Therefore, in this view, the number of visible turbines depicted on the map may not match the table due to the presence of landscape screening features.

Project	Year of Development	Max Blade Tip Height (feet)	Potential Number of WTGs & OSSs Visible from KOP*	Total Number of WTGs & OSSs in Project	Theoretical Distance to Nearest Visible WTG (miles)	Theoretical Distance to Furthest Visible WTG (miles)
Atlantic Shores Offshore Wind South (OCS-A 0499)	2023-2025	1,047	200	205	27.4	43.6
Ocean Wind (OCS-A 0498)	2024-2025	906	111	111	18.5	32.6
Empire Wind (OCS-A 0512)	2023-2027	951	0	72	Not Visible	Not Visible
Empire Wind II (OCS-A 0512)	2025-2027	951	0	104	Not Visible	Not Visible
Skipjack (OCS-A 0519)	2024-2030	853	1	33	35.3	42.2
Garden State (OCS-A 0482)	2023-2030	853	62	80	26.6	35.7
US Wind (OCS-A 0489 and 0490)	2024	938	0	101	Not Visible	Not Visible
Atlantic Shores Offshore Wind North (OCS-A 0549)	2025-2030	1,047	134	164	37.6	51.1
Ocean Wind II (OCS-A 0532)	2026-2030	906	111	111	12.1	26.0
Mid-Atlantic Offshore Wind (OCS- A 0544)	by 2030	853	0	104	Not Visible	Not Visible
Ocean Wind East (OCS-A 0537)	by 2030	853	0	82	Not Visible	Not Visible
Attentive Energy (OCS-A 0538)	by 2030	853	0	101	Not Visible	Not Visible
Bight Wind Holdings (OCS-A 0539)	by 2030	853	0	148	Not Visible	Not Visible
Atlantic Shores Offshore Wind Bight (OCS-A 0541)	by 2030	853	0	95	Not Visible	Not Visible
Invenergy Wind Offshore (OCS-A 0542)	by 2030	853	0	99	Not Visible	Not Visible

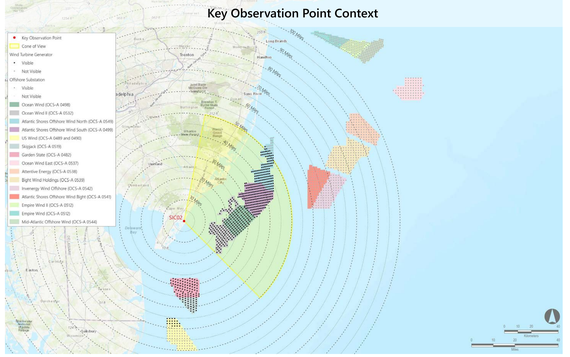

MATCH LINE SIC02 PANO #2

MATCH LINE SIC02 PANO #2

ATLANTIC SHORES offshore wind

Appendix A: Atlantic Shores Offshore Wind Cumulative Photosimulations

SIC02: Townsend's Inlet Bridge, Sea Isle City, Cape May County, New Jersey

Photosimulation (Panorama 1): Scenario 4: Full buildout of all lease areas without Atlantic Shores South

Simulation Size: 66" in width by 29.3" in height. Images should be viewed from a distance of 18 inches in order to obtain the proper perspective.

This box should be exactly 1" long on the printed panorama

Notes:

- Photosimulation Size: 66" in width by 29.3" in height. Images should be viewed from 18 inches in order to obtain the proper perspective. For on-screen viewing, user should zoom in until the 1-inch scale equals exactly one inch when measured on the screen.
- Offshore Substation location and dimensions are based on preliminary publicly available project data. Projects for which this data is not currently available, WTGs are used for all foundation positions. OSS positions and dimensions considered in this photosimulation are subject to potential modification.
- WTG positions in the photosimulations are based on a refraction value of 7/6 or an approximate 0.14 coefficient derived from observations of the constructed Block Island Wind Farm. This refraction coefficient may yield more conservative visibility results (i.e. greater turbine visibility) that the viewshed analysis results which use a refraction coefficient of 0.13.
- WTG tower, blades, and nacelle use the BOEM and FAA required color RAL 9010. The base and platform use RAL 1023 in accordance with USCG regulations.
- *The number of WTGs visible from the KOP was determined by human verified computer generated counts performed in the 3D camera views considering screening resulting from vegetation, structures, curvature of the earth and refraction. This count may vary from the actual number of WTGs visible in the respective views due to masking completed during post processing which may include people, waves, boats, or other minor obstructions that appear in the photograph. Additionally, the WTG counts assumed the WTG blades are in the upright position whereas the photosimulations assume a random rotation pattern. Considering the largest WTG in the cumulative array, this could account for up to 236 ft. (72 m) in lost maximum height depending on the rotation position.
- The cone of view indicated on the Key Observation Point Context map indicates the horizontal extent of view only and does not indicate the extent of WTG visibility.
- The resolution of the cumulative photosimulations balances the size and usability of the documents with the need for high resolution to see distant project components. Similarly to human vision, very distant turbines may appear blurry or difficult to decipher due to resolution limitations.
- The Key Observation Point Context map considers screening by curvature of the earth, viewer height, and turbine height. Landscape screening features are not considered. Therefore, in this view, the number of visible turbines depicted on the map may not match the table due to the presence of landscape screening features.

Project	Year of Development	Max Blade Tip Height (feet)	Potential Number of WTGs & OSSs Visible from KOP*	Total Number of WTGs & OSSs in Project	Theoretical Distance to Nearest Visible WTG (miles)	Theoretical Distance to Furthest Visible WTG (miles)
Ocean Wind (OCS-A 0498)	2024-2025	906	111	111	18.5	32.6
Empire Wind (OCS-A 0512)	2023-2027	951	0	72	Not Visible	Not Visible
Empire Wind II (OCS-A 0512)	2025-2027	951	0	104	Not Visible	Not Visible
Skipjack (OCS-A 0519)	2024-2030	853	1	33	35.3	42.2
Garden State (OCS-A 0482)	2023-2030	853	62	80	26.6	35.7
US Wind (OCS-A 0489 and 0490)	2024	938	0	101	Not Visible	Not Visible
Atlantic Shores Offshore Wind North (OCS-A 0549)	2025-2030	1,047	134	164	37.6	51.1
Ocean Wind II (OCS-A 0532)	2026-2030	906	111	111	12.1	26.0
Mid-Atlantic Offshore Wind (OCS-A 0544)	by 2030	853	0	104	Not Visible	Not Visible
Ocean Wind East (OCS-A 0537)	by 2030	853	0	82	Not Visible	Not Visible
Attentive Energy (OCS-A 0538)	by 2030	853	0	101	Not Visible	Not Visible
Bight Wind Holdings (OCS-A 0539)	by 2030	853	0	148	Not Visible	Not Visible
Atlantic Shores Offshore Wind Bight (OCS-A 0541)	by 2030	853	0	95	Not Visible	Not Visible
Invenergy Wind Offshore (OCS-A 0542)	by 2030	853	0	99	Not Visible	Not Visible

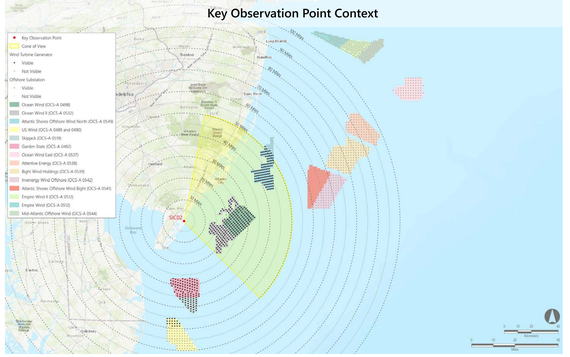

MATCH LINE SIC02 PANO #2

ATLANTIC SHORES offshore wind

Appendix A: Atlantic Shores Offshore Wind Cumulative Photosimulations

SIC02: Townsend's Inlet Bridge, Sea Isle City, Cape May County, New Jersey

Photosimulation (Panorama 1): Scenario 5: Atlantic Shores South without the construction of other foreseeable planned activities

Simulation Size: 66" in width by 29.3" in height. Images should be viewed from a distance of 18 inches in order to obtain the proper perspective.

This box should be exactly 1" long on the printed panorama

Notes:

- Photosimulation Size: 66" in width by 29.3" in height. Images should be viewed from 18 inches in order to obtain the proper perspective. For on-screen viewing, user should zoom in until the 1-inch scale equals exactly one inch when measured on the screen.
- Offshore Substation location and dimensions are based on preliminary publicly available project data. Projects for which this data is not currently available, WTGs are used for all foundation positions. OSS positions and dimensions considered in this photosimulation are subject to potential modification.
- WTG positions in the photosimulations are based on a refraction value of 7/6 or an approximate 0.14 coefficient derived from observations of the constructed Block Island Wind Farm. This refraction coefficient may yield more conservative visibility results (i.e. greater turbine visibility) that the viewshed analysis results which use a refraction coefficient of 0.13.
- WTG tower, blades, and nacelle use the BOEM and FAA required color RAL 9010. The base and platform use RAL 1023 in accordance with USCG regulations.
- *The number of WTGs visible from the KOP was determined by human verified computer generated counts performed in the 3D camera views considering screening resulting from vegetation, structures, curvature of the earth and refraction. This count may vary from the actual number of WTGs visible in the respective views due to masking completed during post processing which may include people, waves, boats, or other minor obstructions that appear in the photograph. Additionally, the WTG counts assumed the WTG blades are in the upright position whereas the photosimulations assume a random rotation pattern. Considering the largest WTG in the cumulative array, this could account for up to 236 ft. (72 m) in lost maximum height depending on the rotation position.
- The cone of view indicated on the Key Observation Point Context map indicates the horizontal extent of view only and does not indicate the extent of WTG visibility.
- The resolution of the cumulative photosimulations balances the size and usability of the documents with the need for high resolution to see distant project components. Similarly to human vision, very distant turbines may appear blurry or difficult to decipher due to resolution limitations.
- The Key Observation Point Context map considers screening by curvature of the earth, viewer height, and turbine height. Landscape screening features are not considered. Therefore, in this view, the number of visible turbines depicted on the map may not match the table due to the presence of landscape screening features.

Project	Year of Development	Max Blade Tip Height (feet)	Potential Number of WTGs & OSSs Visible from KOP*	Total Number of WTGs & OSSs in Project	Theoretical Distance to Nearest Visible WTG (miles)	Theoretical Distance to Furthest Visible WTG (miles)
Atlantic Shores Offshore Wind South (OCS-A 0499)	2023-2025	1,047	200	205	27.4	43.6

Key Observation Point Context

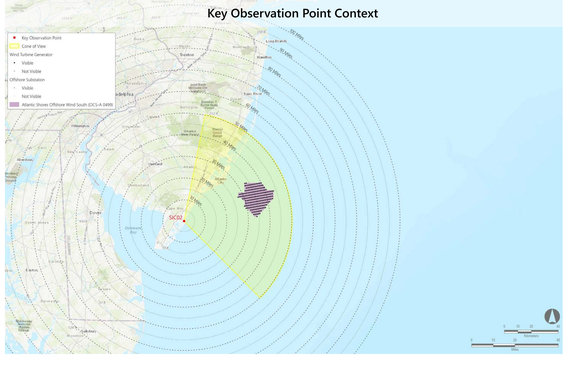

Key Observation Point Location

SIC02: Townsend's Inlet Bridge, Sea Isle City, Cape May County, New Jersey

Environmental Data

Date Taken: 08/25/2022
Time: 4:58 PM
Temperature: 84°F
Humidity: 53%
Visibility*: 10+ miles
Wind Direction: South-southeast
Wind Speed: 10 mph
Conditions Observed: Fair

Camera Information
Camera: Canon EOS 5D Mark IV
Resolution: 30.4 Megapixels
Lens Focal Length: 50 mm
Camera Height: 40.18 feet AMSL

Key Observation Point Information

County: Cape May
Town: Ocean City
State: New Jersey
Location: Townsend's Inlet Bridge
Latitude, Longitude: 39.11919°N, 74.71576°W
Direction of View (Center): Southeast (135.6°)
Field of View: 124° x 55°

Visual Resources
Character Area: Open Water/Ocean, Undeveloped Bay, Seascape (SCA)
User Group: Residents/Tourists
Visually Sensitive Resource: Sea Isle City Beach Dune Upland, Townsend Inlet Bridge (SI&A #3100003)

Key Observation Point Context

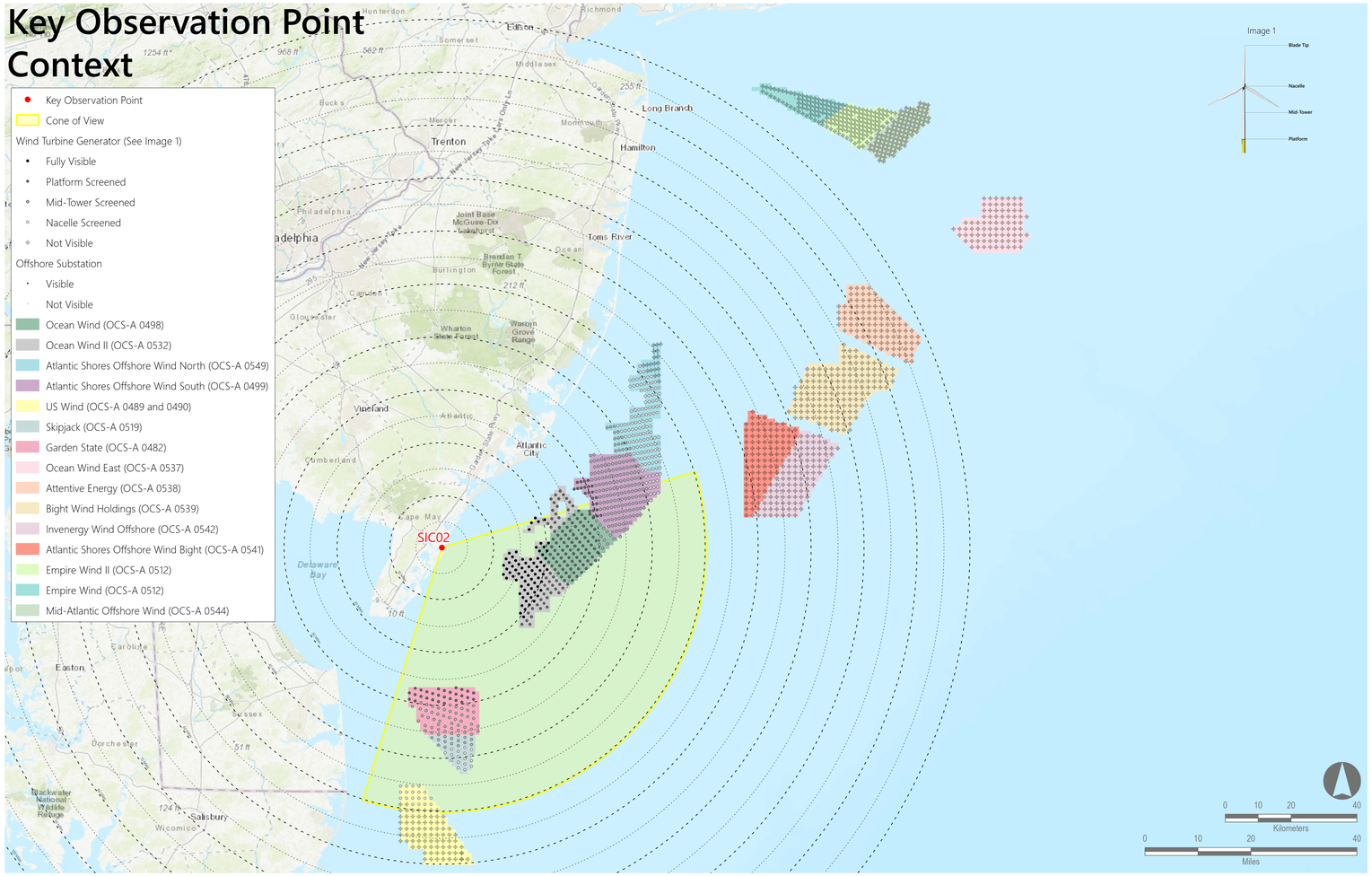

Reasonably Foreseeable Projects Represented in Photosimulation

		Project	Year of Development	Max Blade Tip Height (feet)	Potential Number of WTGs & OSSs Visible from KOP**	Total Number of WTGs & OSSs in Project	Theoretical Distance to Nearest Visible WTG (miles)	Theoretical Distance to Furthest Visible WTG (miles)
Scenario 5	Scenario 2	Atlantic Shores Offshore Wind South (OCS-A 0499)	2025-2027	1,047	200	205	27.4	43.6
Scenario 4	Scenario 1	Ocean Wind (OCS-A 0498)	2023-2025	906	111	111	18.5	32.6
		Empire Wind (OCS-A 0512)	2024-2025	951	0	72	Not Visible	Not Visible
		Empire Wind II (OCS-A 0512)	2023-2027	951	0	104	Not Visible	Not Visible
	Scenario 3	Skipjack (OCS-A 0519)	2024-2030	853	1	33	35.3	42.2
		Garden State (OCS-A 0482)	2023-2030	853	62	80	26.6	35.7
		US Wind (OCS-A 0489 and 0490)	2024	938	0	101	Not Visible	Not Visible
		Atlantic Shores Offshore Wind North (OCS-A 0549)	2025-2030	1,047	134	164	37.6	51.1
		Ocean Wind II (OCS-A 0532)	2026-2030	906	111	111	12.1	26.0
		Mid-Atlantic Offshore Wind (OCS-A 0544)	by 2030	853	0	104	Not Visible	Not Visible
		Ocean Wind East (OCS-A 0537)	by 2030	853	0	82	Not Visible	Not Visible
		Attentive Energy (OCS-A 0538)	by 2030	853	0	101	Not Visible	Not Visible
		Bight Wind Holdings (OCS-A 0539)	by 2030	853	0	148	Not Visible	Not Visible
		Atlantic Shores Offshore Wind Bight (OCS-A 0541)	by 2030	853	0	95	Not Visible	Not Visible
		Invenergy Wind Offshore (OCS-A 0542)	by 2030	853	0	99	Not Visible	Not Visible

Notes:

- Offshore Substation location and dimensions are based on preliminary publicly available project data. Projects for which this data is not currently available, WTGs are used for all foundation positions. OSS positions and dimensions considered in this photosimulation are subject to potential modification.
- *Historical meteorological data predicts visibility within a limit of 10 statute miles. However, visibility may extend beyond this distance. The photosimulations assume visibility extends to the limit of physical visibility (including a standard refraction index).
- WTG positions in the photosimulations are based on a refraction value of 7/6 or an approximate 0.14 coefficient derived from observations of the constructed Block Island Wind Farm. This refraction coefficient may yield more conservative visibility results (i.e. greater turbine visibility) that the viewshed analysis results which use a refraction coefficient of 0.13.
- **The number of WTGs visible from the KOP was determined by human verified computer generated counts performed in the 3D camera views considering screening resulting from vegetation, structures, curvature of the earth and refraction. This count may vary from the actual number of WTGs visible in the respective views due to masking completed during post processing which may include people, waves, boats, or other minor obstructions that appear in the photograph. Additionally, the WTG counts assumed the WTG blades are in the upright position whereas the photosimulations assume a random rotation pattern. Considering the largest WTG in the cumulative array, this could account for up to 236 ft. (72 m) in lost maximum height depending on the rotation position.
- The cone of view indicated on the Key Observation Point Context map indicates the horizontal extent of view only and does not indicate the extent of WTG visibility.
- The Key Observation Point Context map considers screening by curvature of the earth, viewer height, and turbine height. Landscape screening features are not considered. Therefore, in this view, the number of visible turbines depicted on the map may not match the table due to the presence of landscape screening features.

ATLANTIC SHORES offshore wind

MATCH LINE SIC02 PANO #1

MATCH LINE SIC02 PANO #1

ATLANTIC SHORES offshore wind

Appendix A: Atlantic Shores Offshore Wind Cumulative Photosimulations

SIC02: Townsend's Inlet Bridge, Sea Isle City, Cape May County, New Jersey

Existing Conditions (Panorama 2)

Simulation Size: 66" in width by 29.3" in height. Images should be viewed from a distance of 18 inches in order to obtain the proper perspective.

This box should be exactly 1" long on the printed panorama

Notes:

- Photosimulation Size: 66" in width by 29.3" in height. Images should be viewed from 18 inches in order to obtain the proper perspective. For on-screen viewing, user should zoom in until the 1-inch scale equals exactly one inch when measured on the screen.

Key Observation Point Context

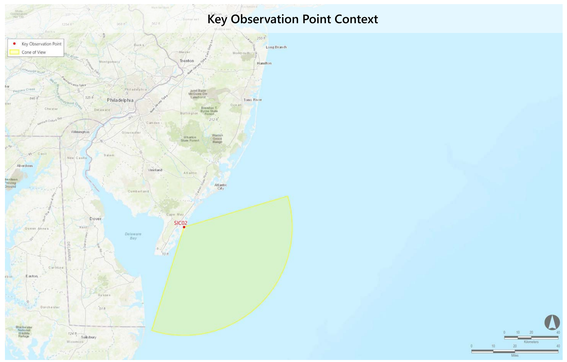

Key Observation Point Location

MATCH LINE SIC02 PANO #1

ATLANTIC SHORES
offshore wind

Appendix A: Atlantic Shores Offshore Wind Cumulative Photosimulations

SIC02: Townsend's Inlet Bridge, Sea Isle City, Cape May County, New Jersey

Photosimulation (Panorama 2): Scenario 1: 2023-2025 Project Construction (Ocean Wind, Empire Wind, Empire Wind II)

Simulation Size: 66" in width by 29.3" in height. Images should be viewed from a distance of 18 inches in order to obtain the proper perspective.

This box should be exactly 1" long on the printed panorama

Notes:

- Photosimulation Size: 66" in width by 29.3" in height. Images should be viewed from 18 inches in order to obtain the proper perspective. For on-screen viewing, user should zoom in until the 1-inch scale equals exactly one inch when measured on the screen.
- Offshore Substation location and dimensions are based on preliminary publicly available project data. Projects for which this data is not currently available, WTGs are used for all foundation positions. OSS positions and dimensions considered in this photosimulation are subject to potential modification.
- WTG positions in the photosimulations are based on a refraction value of 7/6 or an approximate 0.14 coefficient derived from observations of the constructed Block Island Wind Farm. This refraction coefficient may yield more conservative visibility results (i.e. greater turbine visibility) that the viewshed analysis results which use a refraction coefficient of 0.13.
- WTG tower, blades, and nacelle use the BOEM and FAA required color RAL 9010. The base and platform use RAL 1023 in accordance with USCG regulations.
- *The number of WTGs visible from the KOP was determined by human verified computer generated counts performed in the 3D camera views considering screening resulting from vegetation, structures, curvature of the earth and refraction. This count may vary from the actual number of WTGs visible in the respective views due to masking completed during post processing which may include people, waves, boats, or other minor obstructions that appear in the photograph. Additionally, the WTG counts assumed the WTG blades are in the upright position whereas the photosimulations assume a random rotation pattern. Considering the largest WTG in the cumulative array, this could account for up to 236 ft. (72 m) in lost maximum height depending on the rotation position.
- The cone of view indicated on the Key Observation Point Context map indicates the horizontal extent of view only and does not indicate the extent of WTG visibility.
- The resolution of the cumulative photosimulations balances the size and usability of the documents with the need for high resolution to see distant project components. Similarly to human vision, very distant turbines may appear blurry or difficult to decipher due to resolution limitations.
- The Key Observation Point Context map considers screening by curvature of the earth, viewer height, and turbine height. Landscape screening features are not considered. Therefore, in this view, the number of visible turbines depicted on the map may not match the table due to the presence of landscape screening features.

Project	Year of Development	Max Blade Tip Height (feet)	Potential Number of WTGs & OSSs Visible from KOP*	Total Number of WTGs & OSSs in Project	Theoretical Distance to Nearest Visible WTG (miles)	Theoretical Distance to Furthest Visible WTG (miles)
Ocean Wind (OCS-A 0498)	2024-2025	906	111	111	18.5	32.6
Empire Wind (OCS-A 0512)	2023-2027	951	0	72	Not Visible	Not Visible
Empire Wind II (OCS-A 0512)	2025-2027	951	0	104	Not Visible	Not Visible

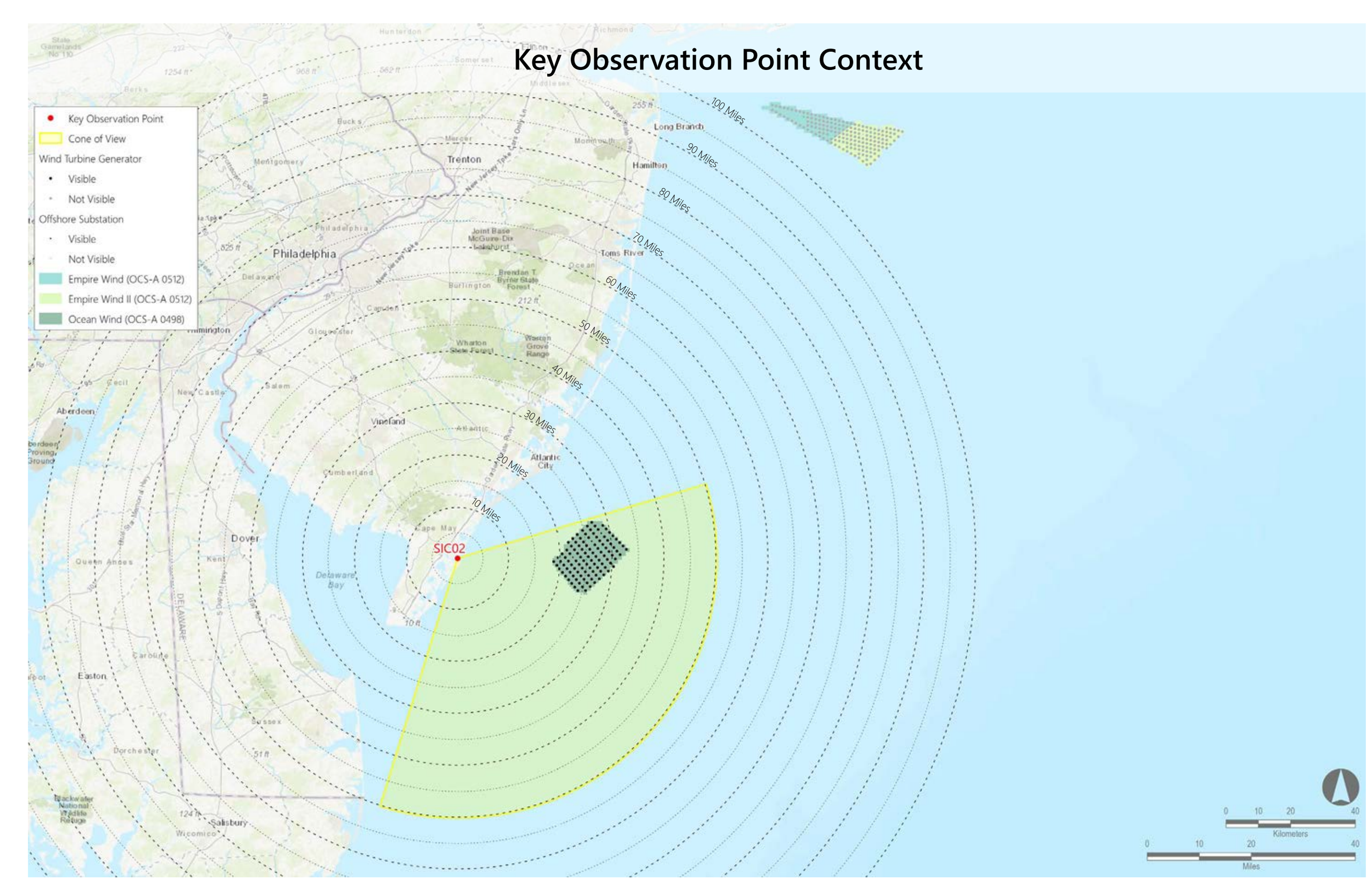

MATCH LINE SIC02 PANO #1

ATLANTIC SHORES offshore wind

Appendix A: Atlantic Shores Offshore Wind Cumulative Photosimulations

SIC02: Townsend's Inlet Bridge, Sea Isle City, Cape May County, New Jersey

Photosimulation (Panorama 2): Scenario 2: Atlantic Shores Construction (2025-2027) added to Scenario 1 (Ocean Wind, Empire Wind, Empire Wind II, Atlantic Shores South)

Simulation Size: 66" in width by 29.3" in height. Images should be viewed from a distance of 18 inches in order to obtain the proper perspective.

This box should be exactly 1" long on the printed panorama

Notes:

- Photosimulation Size: 66" in width by 29.3" in height. Images should be viewed from 18 inches in order to obtain the proper perspective. For on-screen viewing, user should zoom in until the 1-inch scale equals exactly one inch when measured on the screen.
- Offshore Substation location and dimensions are based on preliminary publicly available project data. Projects for which this data is not currently available, WTGs are used for all foundation positions. OSS positions and dimensions considered in this photosimulation are subject to potential modification.
- WTG positions in the photosimulations are based on a refraction value of 7/6 or an approximate 0.14 coefficient derived from observations of the constructed Block Island Wind Farm. This refraction coefficient may yield more conservative visibility results (i.e. greater turbine visibility) that the viewshed analysis results which use a refraction coefficient of 0.13.
- WTG tower, blades, and nacelle use the BOEM and FAA required color RAL 9010. The base and platform use RAL 1023 in accordance with USCG regulations.
- *The number of WTGs visible from the KOP was determined by human verified computer generated counts performed in the 3D camera views considering screening resulting from vegetation, structures, curvature of the earth and refraction. This count may vary from the actual number of WTGs visible in the respective views due to masking completed during post processing which may include people, waves, boats, or other minor obstructions that appear in the photograph. Additionally, the WTG counts assumed the WTG blades are in the upright position whereas the photosimulations assume a random rotation pattern. Considering the largest WTG in the cumulative array, this could account for up to 236 ft. (72 m) in lost maximum height depending on the rotation position.
- The cone of view indicated on the Key Observation Point Context map indicates the horizontal extent of view only and does not indicate the extent of WTG visibility.
- The resolution of the cumulative photosimulations balances the size and usability of the documents with the need for high resolution to see distant project components. Similarly to human vision, very distant turbines may appear blurry or difficult to decipher due to resolution limitations.
- The Key Observation Point Context map considers screening by curvature of the earth, viewer height, and turbine height. Landscape screening features are not considered. Therefore, in this view, the number of visible turbines depicted on the map may not match the table due to the presence of landscape screening features.

Project	Year of Development	Max Blade Tip Height (feet)	Potential Number of WTGs & OSSs Visible from KOP*	Total Number of WTGs & OSSs in Project	Theoretical Distance to Nearest Visible WTG (miles)	Theoretical Distance to Furthest Visible WTG (miles)
Atlantic Shores Offshore Wind South (OCS-A 0499)	2023-2025	1,047	200	205	27.4	43.6
Ocean Wind (OCS-A 0498)	2024-2025	906	111	111	18.5	32.6
Empire Wind (OCS-A 0512)	2023-2027	951	0	72	Not Visible	Not Visible
Empire Wind II (OCS-A 0512)	2025-2027	951	0	104	Not Visible	Not Visible

Key Observation Point Context

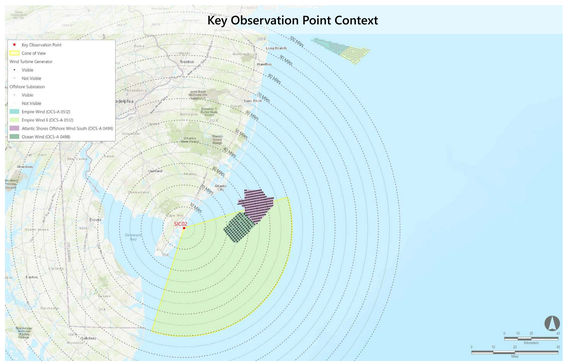

Key Observation Point Location

MATCH LINE SIC02 PANO #1

ATLANTIC SHORES offshore wind

Appendix A: Atlantic Shores Offshore Wind Cumulative Photosimulations

SIC02: Townsend's Inlet Bridge, Sea Isle City, Cape May County, New Jersey

Photosimulation (Panorama 2): Scenario 3: 2024-2030 Project construction added after the construction of Atlantic Shores South (Full Lease Build-out Including Atlantic Shores South)

Simulation Size: 66" in width by 29.3" in height. Images should be viewed from a distance of 18 inches in order to obtain the proper perspective.

This box should be exactly 1" long on the printed panorama

Notes:

- Photosimulation Size: 66" in width by 29.3" in height. Images should be viewed from 18 inches in order to obtain the proper perspective. For on-screen viewing, user should zoom in until the 1-inch scale equals exactly one inch when measured on the screen.
- Offshore Substation location and dimensions are based on preliminary publicly available project data. Projects for which this data is not currently available, WTGs are used for all foundation positions. OSS positions and dimensions considered in this photosimulation are subject to potential modification.
- WTG positions in the photosimulations are based on a refraction value of 7/6 or an approximate 0.14 coefficient derived from observations of the constructed Block Island Wind Farm. This refraction coefficient may yield more conservative visibility results (i.e. greater turbine visibility) that the viewshed analysis results which use a refraction coefficient of 0.13.
- WTG tower, blades, and nacelle use the BOEM and FAA required color RAL 9010. The base and platform use RAL 1023 in accordance with USCG regulations.
- *The number of WTGs visible from the KOP was determined by human verified computer generated counts performed in the 3D camera views considering screening resulting from vegetation, structures, curvature of the earth and refraction. This count may vary from the actual number of WTGs visible in the respective views due to masking completed during post processing which may include people, waves, boats, or other minor obstructions that appear in the photograph. Additionally, the WTG counts assumed the WTG blades are in the upright position whereas the photosimulations assume a random rotation pattern. Considering the largest WTG in the cumulative array, this could account for up to 236 ft. (72 m) in lost maximum height depending on the rotation position.
- The cone of view indicated on the Key Observation Point Context map indicates the horizontal extent of view only and does not indicate the extent of WTG visibility.
- The resolution of the cumulative photosimulations balances the size and usability of the documents with the need for high resolution to see distant project components. Similarly to human vision, very distant turbines may appear blurry or difficult to decipher due to resolution limitations.
- The Key Observation Point Context map considers screening by curvature of the earth, viewer height, and turbine height. Landscape screening features are not considered. Therefore, in this view, the number of visible turbines depicted on the map may not match the table due to the presence of landscape screening features.

Project	Year of Development	Max Blade Tip Height (feet)	Potential Number of WTGs & OSSs Visible from KOP*	Total Number of WTGs & OSSs in Project	Theoretical Distance to Nearest Visible WTG (miles)	Theoretical Distance to Furthest Visible WTG (miles)
Atlantic Shores Offshore Wind South (OCS-A 0499)	2023-2025	1,047	200	205	27.4	43.6
Ocean Wind (OCS-A 0498)	2024-2025	906	111	111	18.5	32.6
Empire Wind (OCS-A 0512)	2023-2027	951	0	72	Not Visible	Not Visible
Empire Wind II (OCS-A 0512)	2025-2027	951	0	104	Not Visible	Not Visible
Skipjack (OCS-A 0519)	2024-2030	853	1	33	35.3	42.2
Garden State (OCS-A 0482)	2023-2030	853	62	80	26.6	35.7
US Wind (OCS-A 0489 and 0490)	2024	938	0	101	Not Visible	Not Visible
Atlantic Shores Offshore Wind North (OCS-A 0549)	2025-2030	1,047	134	164	37.6	51.1
Ocean Wind II (OCS-A 0532)	2026-2030	906	111	111	12.1	26.0
Mid-Atlantic Offshore Wind (OCS-A 0544)	by 2030	853	0	104	Not Visible	Not Visible
Ocean Wind East (OCS-A 0537)	by 2030	853	0	82	Not Visible	Not Visible
Attentive Energy (OCS-A 0538)	by 2030	853	0	101	Not Visible	Not Visible
Bight Wind Holdings (OCS-A 0539)	by 2030	853	0	148	Not Visible	Not Visible
Atlantic Shores Offshore Wind Bight (OCS-A 0541)	by 2030	853	0	95	Not Visible	Not Visible
Invenergy Wind Offshore (OCS-A 0542)	by 2030	853	0	99	Not Visible	Not Visible

Key Observation Point Context

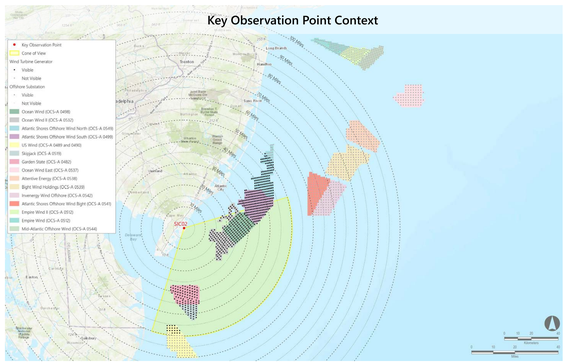

Key Observation Point Location

MATCH LINE SIC02 PANO #1

ATLANTIC SHORES offshore wind

Appendix A: Atlantic Shores Offshore Wind Cumulative Photosimulations

SIC02: Townsend's Inlet Bridge, Sea Isle City, Cape May County, New Jersey

Photosimulation (Panorama 2): Scenario 4: Full buildout of all lease areas without Atlantic Shores South

Simulation Size: 66" in width by 29.3" in height. Images should be viewed from a distance of 18 inches in order to obtain the proper perspective.

This box should be exactly 1" long on the printed panorama

Notes:

- Photosimulation Size: 66" in width by 29.3" in height. Images should be viewed from 18 inches in order to obtain the proper perspective. For on-screen viewing, user should zoom in until the 1-inch scale equals exactly one inch when measured on the screen.
- Offshore Substation location and dimensions are based on preliminary publicly available project data. Projects for which this data is not currently available, WTGs are used for all foundation positions. OSS positions and dimensions considered in this photosimulation are subject to potential modification.
- WTG positions in the photosimulations are based on a refraction value of 7/6 or an approximate 0.14 coefficient derived from observations of the constructed Block Island Wind Farm. This refraction coefficient may yield more conservative visibility results (i.e. greater turbine visibility) that the viewshed analysis results which use a refraction coefficient of 0.13.
- WTG tower, blades, and nacelle use the BOEM and FAA required color RAL 9010. The base and platform use RAL 1023 in accordance with USCG regulations.
- *The number of WTGs visible from the KOP was determined by human verified computer generated counts performed in the 3D camera views considering screening resulting from vegetation, structures, curvature of the earth and refraction. This count may vary from the actual number of WTGs visible in the respective views due to masking completed during post processing which may include people, waves, boats, or other minor obstructions that appear in the photograph. Additionally, the WTG counts assumed the WTG blades are in the upright position whereas the photosimulations assume a random rotation pattern. Considering the largest WTG in the cumulative array, this could account for up to 236 ft. (72 m) in lost maximum height depending on the rotation position.
- The cone of view indicated on the Key Observation Point Context map indicates the horizontal extent of view only and does not indicate the extent of WTG visibility.
- The resolution of the cumulative photosimulations balances the size and usability of the documents with the need for high resolution to see distant project components. Similarly to human vision, very distant turbines may appear blurry or difficult to decipher due to resolution limitations.
- The Key Observation Point Context map considers screening by curvature of the earth, viewer height, and turbine height. Landscape screening features are not considered. Therefore, in this view, the number of visible turbines depicted on the map may not match the table due to the presence of landscape screening features.

Project	Year of Development	Max Blade Tip Height (feet)	Potential Number of WTGs & OSSs Visible from KOP*	Total Number of WTGs & OSSs in Project	Theoretical Distance to Nearest Visible WTG (miles)	Theoretical Distance to Furthest Visible WTG (miles)
Ocean Wind (OCS-A 0498)	2024-2025	906	111	111	18.5	32.6
Empire Wind (OCS-A 0512)	2023-2027	951	0	72	Not Visible	Not Visible
Empire Wind II (OCS-A 0512)	2025-2027	951	0	104	Not Visible	Not Visible
Skipjack (OCS-A 0519)	2024-2030	853	1	33	35.3	42.2
Garden State (OCS-A 0482)	2023-2030	853	62	80	26.6	35.7
US Wind (OCS-A 0489 and 0490)	2024	938	0	101	Not Visible	Not Visible
Atlantic Shores Offshore Wind North (OCS-A 0549)	2025-2030	1,047	134	164	37.6	51.1
Ocean Wind II (OCS-A 0532)	2026-2030	906	111	111	12.1	26.0
Mid-Atlantic Offshore Wind (OCS-A 0544)	by 2030	853	0	104	Not Visible	Not Visible
Ocean Wind East (OCS-A 0537)	by 2030	853	0	82	Not Visible	Not Visible
Attentive Energy (OCS-A 0539)	by 2030	853	0	101	Not Visible	Not Visible
Bight Wind Holdings (OCS-A 0539)	by 2030	853	0	148	Not Visible	Not Visible
Atlantic Shores Offshore Wind Bight (OCS-A 0541)	by 2030	853	0	95	Not Visible	Not Visible
Invenergy Wind Offshore (OCS-A 0542)	by 2030	853	0	99	Not Visible	Not Visible

Key Observation Point Context

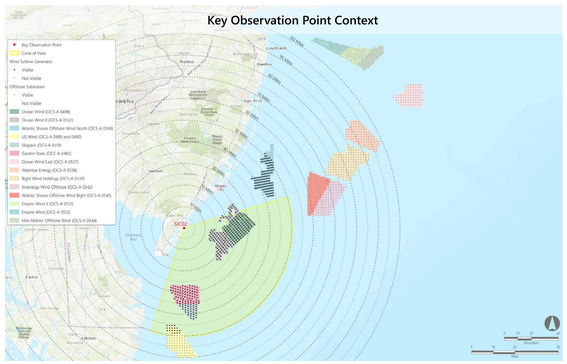

Key Observation Point Location

MATCH LINE SIC02 PANO #1

MATCH LINE SIC02 PANO #1

ATLANTIC SHORES offshore wind

Appendix A: Atlantic Shores Offshore Wind Cumulative Photosimulations

SIC02: Townsend's Inlet Bridge, Sea Isle City, Cape May County, New Jersey

Photosimulation (Panorama 2): Scenario 5: Atlantic Shores South without the construction of other foreseeable planned activities

Simulation Size: 66" in width by 29.3" in height. Images should be viewed from a distance of 18 inches in order to obtain the proper perspective.

This box should be exactly 1" long on the printed panorama

Notes:

- Photosimulation Size: 66" in width by 29.3" in height. Images should be viewed from 18 inches in order to obtain the proper perspective. For on-screen viewing, user should zoom in until the 1-inch scale equals exactly one inch when measured on the screen.
- Offshore Substation location and dimensions are based on preliminary publicly available project data. Projects for which this data is not currently available, WTGs are used for all foundation positions. OSS positions and dimensions considered in this photosimulation are subject to potential modification.
- WTG positions in the photosimulations are based on a refraction value of 7/6 or an approximate 0.14 coefficient derived from observations of the constructed Block Island Wind Farm. This refraction coefficient may yield more conservative visibility results (i.e. greater turbine visibility) that the viewshed analysis results which use a refraction coefficient of 0.13.
- WTG tower, blades, and nacelle use the BOEM and FAA required color RAL 9010. The base and platform use RAL 1023 in accordance with USCG regulations.
- *The number of WTGs visible from the KOP was determined by human verified computer generated counts performed in the 3D camera views considering screening resulting from vegetation, structures, curvature of the earth and refraction. This count may vary from the actual number of WTGs visible in the respective views due to masking completed during post processing which may include people, waves, boats, or other minor obstructions that appear in the photograph. Additionally, the WTG counts assumed the WTG blades are in the upright position whereas the photosimulations assume a random rotation pattern. Considering the largest WTG in the cumulative array, this could account for up to 236 ft. (72 m) in lost maximum height depending on the rotation position.
- The cone of view indicated on the Key Observation Point Context map indicates the horizontal extent of view only and does not indicate the extent of WTG visibility.
- The resolution of the cumulative photosimulations balances the size and usability of the documents with the need for high resolution to see distant project components. Similarly to human vision, very distant turbines may appear blurry or difficult to decipher due to resolution limitations.
- The Key Observation Point Context map considers screening by curvature of the earth, viewer height, and turbine height. Landscape screening features are not considered. Therefore, in this view, the number of visible turbines depicted on the map may not match the table due to the presence of landscape screening features.

Project	Year of Development	Max Blade Tip Height (feet)	Potential Number of WTGs & OSSs Visible from KOP*	Total Number of WTGs & OSSs in Project	Theoretical Distance to Nearest Visible WTG (miles)	Theoretical Distance to Furthest Visible WTG (miles)
Atlantic Shores Offshore Wind South (OCS-A 0499)	2023-2025	1,047	200	205	27.4	43.6

Key Observation Point Context

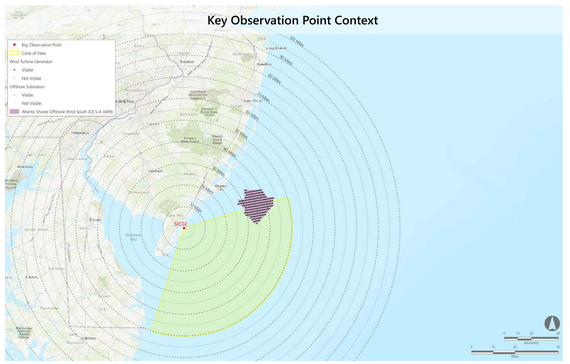

Key Observation Point Location

SPB01: Seaside Park Beach, Seaside Park Borough, Ocean County, New Jersey

Environmental Data

Date Taken: 08/25/2022
Time: 7:05 AM
Temperature: 67°F
Humidity: 84%
Visibility*: 10+ miles
Wind Direction: West-northwest
Wind Speed: 3 mph
Conditions Observed: Fair

Camera Information
Camera: Canon EOS 5D Mark IV
Resolution: 30.4 Megapixels
Lens Focal Length: 50 mm
Camera Height: 16.23 feet AMSL

Key Observation Point Information

County: Ocean
Town: Seaside Park Borough
State: New Jersey
Location: Seaside Park Beach
Latitude, Longitude: 39.93530°N, 74.07163°W
Direction of View (Center): East-northeast (58.6°)
Field of View: 124° x 55°

Visual Resources
Character Area: Commercial Beachfront, Seascape (SCA)
User Group: Residents/Tourists, Fishermen
Visually Sensitive Resource: Seaside Park Beach and Boardwalk, U.S.
Life Saving Station No. 13

Key Observation Point Context

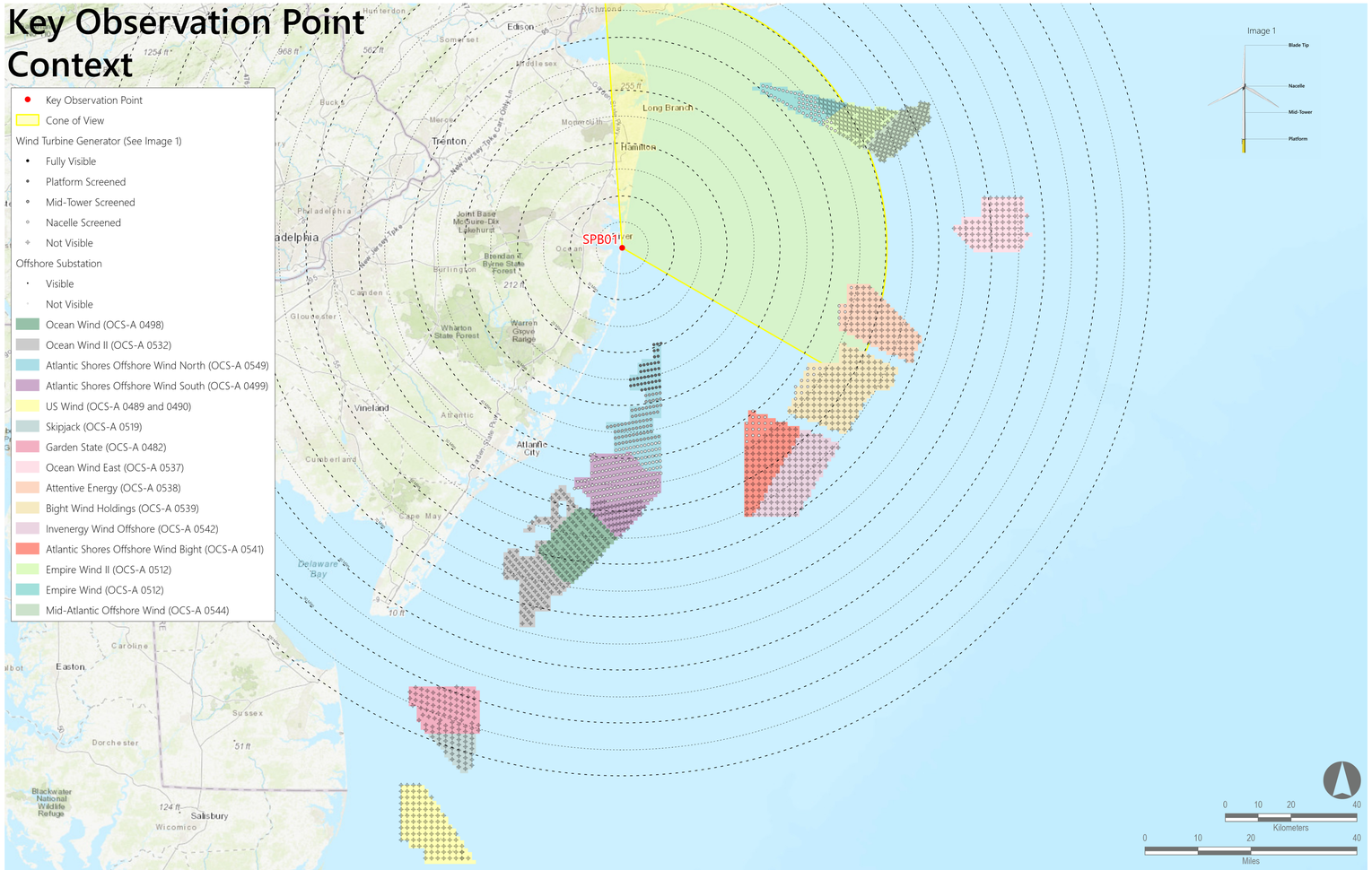

Reasonably Foreseeable Projects Represented in Photosimulation

		Project	Year of Development	Max Blade Tip Height (feet)	Potential Number of WTGs & OSSs Visible from KOP**	Total Number of WTGs & OSSs in Project	Theoretical Distance to Nearest Visible WTG (miles)	Theoretical Distance to Furthest Visible WTG (miles)
Scenario 5	Scenario 2	Atlantic Shores Offshore Wind South (OCS-A 0499)	2025-2027	1,047	118	205	39.0	48.0
Scenario 4	Scenario 1	Ocean Wind (OCS-A 0498)	2023-2025	906	0	111	Not Visible	Not Visible
		Empire Wind (OCS-A 0512)	2024-2025	951	52	72	39.8	46.1
		Empire Wind II (OCS-A 0512)	2023-2027	951	6	104	44.6	46.0
	Scenario 3	Skipjack (OCS-A 0519)	2024-2030	853	0	33	Not Visible	Not Visible
		Garden State (OCS-A 0482)	2023-2030	853	0	80	Not Visible	Not Visible
		US Wind (OCS-A 0489 and 0490)	2024	938	0	101	Not Visible	Not Visible
		Atlantic Shores Offshore Wind North (OCS-A 0549)	2025-2030	1,047	157	164	19.3	42.2
		Ocean Wind II (OCS-A 0532)	2026-2030	906	0	111	Not Visible	Not Visible
		Mid-Atlantic Offshore Wind (OCS-A 0544)	by 2030	853	0	104	Not Visible	Not Visible
		Ocean Wind East (OCS-A 0537)	by 2030	853	0	82	Not Visible	Not Visible
		Attentive Energy (OCS-A 0538)	by 2030	853	7	101	42.4	43.9
		Bight Wind Holdings (OCS-A 0539)	by 2030	853	13	148	41.8	43.8
		Atlantic Shores Offshore Wind Bight (OCS-A 0541)	by 2030	853	17	95	39.5	43.9
		Invenergy Wind Offshore (OCS-A 0542)	by 2030	853	0	99	Not Visible	Not Visible

Notes:

- Offshore Substation location and dimensions are based on preliminary publicly available project data. Projects for which this data is not currently available, WTGs are used for all foundation positions. OSS positions and dimensions considered in this photosimulation are subject to potential modification.
- *Historical meteorological data predicts visibility within a limit of 10 statute miles. However, visibility may extend beyond this distance. The photosimulations assume visibility extends to the limit of physical visibility (including a standard refraction index).
- WTG positions in the photosimulations are based on a refraction value of 7/6 or an approximate 0.14 coefficient derived from observations of the constructed Block Island Wind Farm. This refraction coefficient may yield more conservative visibility results (i.e. greater turbine visibility) that the viewshed analysis results which use a refraction coefficient of 0.13.
- **The number of WTGs visible from the KOP was determined by human verified computer generated counts performed in the 3D camera views considering screening resulting from vegetation, structures, curvature of the earth and refraction. This count may vary from the actual number of WTGs visible in the respective views due to masking completed during post processing which may include people, waves, boats, or other minor obstructions that appear in the photograph. Additionally, the WTG counts assumed the WTG blades are in the upright position whereas the photosimulations assume a random rotation pattern. Considering the largest WTG in the cumulative array, this could account for up to 236 ft. (72 m) in lost maximum height depending on the rotation position.
- The cone of view indicated on the Key Observation Point Context map indicates the horizontal extent of view only and does not indicate the extent of WTG visibility.
- The Key Observation Point Context map considers screening by curvature of the earth, viewer height, and turbine height. Landscape screening features are not considered. Therefore, in this view, the number of visible turbines depicted on the map may not match the table due to the presence of landscape screening features.

ATLANTIC SHORES offshore wind

Appendix A: Atlantic Shores Offshore Wind Cumulative Photosimulations

MATCH LINE SPB01 PANO #2

ATLANTIC SHORES offshore wind

Appendix A: Atlantic Shores Offshore Wind Cumulative Photosimulations

SPB01: Seaside Park Beach, Seaside Park Borough, Ocean County, New Jersey

Existing Conditions (Panorama 1)

Notes:

- Photosimulation Size: 66" in width by 29.3" in height. Images should be viewed from 18 inches in order to obtain the proper perspective. For on-screen viewing, user should zoom in until the 1-inch scale equals exactly one inch when measured on the screen.

Simulation Size: 66" in width by 29.3" in height. Images should be viewed from a distance of 18 inches in order to obtain the proper perspective.

This box should be exactly 7" long on the printed panorama

Key Observation Point Context

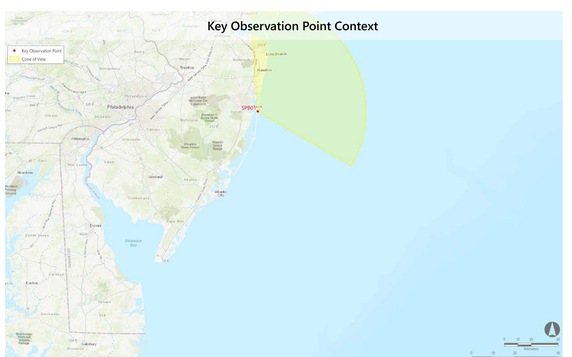

Key Observation Point Location

MATCH LINE SPB01 PANO #2

![ATLANTIC SHORES offshore wind]

Appendix A: Atlantic Shores Offshore Wind Cumulative Photosimulations

SPB01: Seaside Park Beach, Seaside Park Borough, Ocean County, New Jersey

Photosimulation (Panorama 1): Scenario 1: 2023-2025 Project Construction (Ocean Wind, Empire Wind, Empire Wind II)

Simulation Size: 66" in width by 29.3" in height. Images should be viewed from a distance of 18 inches in order to obtain the proper perspective.

This box should be exactly 1" long on the printed panorama

Notes:

- Photosimulation Size: 66" in width by 29.3" in height. Images should be viewed from 18 inches in order to obtain the proper perspective. For on-screen viewing, user should zoom in until the 1-inch scale equals exactly one inch when measured on the screen.
- Offshore Substation location and dimensions are based on preliminary publicly available project data. Projects for which this data is not currently available, WTGs are used for all foundation positions. OSS positions and dimensions considered in this photosimulation are subject to potential modification.
- WTG positions in the photosimulations are based on a refraction value of 7/6 or an approximate 0.14 coefficient derived from observations of the constructed Block Island Wind Farm. This refraction coefficient may yield more conservative visibility results (i.e. greater turbine visibility) that the viewshed analysis results which use a refraction coefficient of 0.13.
- WTG tower, blades, and nacelle use the BOEM and FAA required color RAL 9010. The base and platform use RAL 1023 in accordance with USCG regulations.
- *The number of WTGs visible from the KOP was determined by human verified computer generated counts performed in the 3D camera views considering screening resulting from vegetation, structures, curvature of the earth and refraction. This count may vary from the actual number of WTGs visible in the respective views due to masking completed during post processing which may include people, waves, boats, or other minor obstructions that appear in the photograph. Additionally, the WTG counts assumed the WTG blades are in the upright position whereas the photosimulations assume a random rotation pattern. Considering the largest WTG in the cumulative array, this could account for up to 236 ft. (72 m) in lost maximum height depending on the rotation position.
- The cone of view indicated on the Key Observation Point Context map indicates the horizontal extent of view only and does not indicate the extent of WTG visibility.
- The resolution of the cumulative photosimulations balances the size and usability of the documents with the need for high resolution to see distant project components. Similarly to human vision, very distant turbines may appear blurry or difficult to decipher due to resolution limitations.
- The Key Observation Point Context map considers screening by curvature of the earth, viewer height, and turbine height. Landscape screening features are not considered. Therefore, in this view, the number of visible turbines depicted on the map may not match the table due to the presence of landscape screening features.

Project	Year of Development	Max Blade Tip Height (feet)	Potential Number of WTGs & OSSs Visible from KOP*	Total Number of WTGs & OSSs in Project	Theoretical Distance to Nearest Visible WTG (miles)	Theoretical Distance to Furthest Visible WTG (miles)
Ocean Wind (OCS-A 0498)	2024-2025	906	0	111	Not Visible	Not Visible
Empire Wind (OCS-A 0512)	2023-2027	951	52	72	39.8	46.1
Empire Wind II (OCS-A 0512)	2025-2027	951	6	104	44.6	46.0

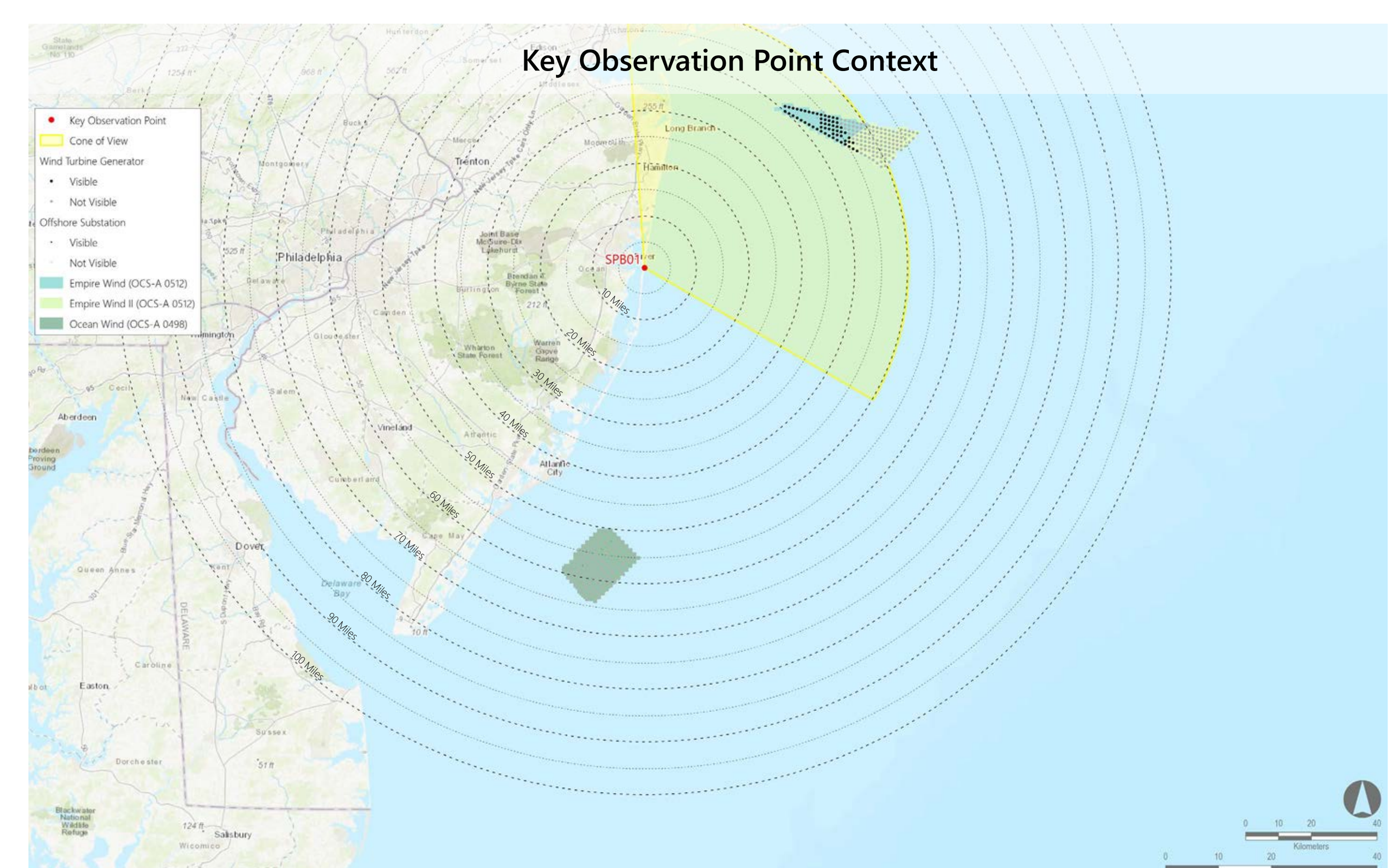

MATCH LINE SPB01 PANO #2

ATLANTIC SHORES offshore wind

Appendix A: Atlantic Shores Offshore Wind Cumulative Photosimulations

SPB01: Seaside Park Beach, Seaside Park Borough, Ocean County, New Jersey

Photosimulation (Panorama 1): Scenario 2: Atlantic Shores Construction (2025-2027) added to Scenario 1 (Ocean Wind, Empire Wind, Empire Wind II, Atlantic Shores South)

Simulation Size: 66° in width by 29.3° in height. Images should be viewed from a distance of 18 inches in order to obtain the proper perspective.

This box should be exactly 7" long on the printed panorama

Notes:

- Photosimulation Size: 66° in width by 29.3° in height. Images should be viewed from 18 inches in order to obtain the proper perspective. For on-screen viewing, user should zoom in until the 1-inch scale equals exactly one inch when measured on the screen.
- Offshore Substation location and dimensions are based on preliminary publicly available project data. Projects for which this data is not currently available, WTGs are used for all foundation positions. OSS positions and dimensions considered in this photosimulation are subject to potential modification.
- WTG positions in the photosimulations are based on a refraction value of 7/6 or an approximate 0.14 coefficient derived from observations of the constructed Block Island Wind Farm. This refraction coefficient may yield more conservative visibility results (i.e. greater turbine visibility) that the viewshed analysis results which use a refraction coefficient of 0.13.
- WTG tower, blades, and nacelle use the BOEM and FAA required color RAL 9010. The base and platform use RAL 1023 in accordance with USCG regulations.
- *The number of WTGs visible from the KOP was determined by human verified computer generated counts performed in the 3D camera views considering screening resulting from vegetation, structures, curvature of the earth and refraction. This count may vary from the actual number of WTGs visible in the respective views due to masking completed during post processing which may include people, waves, boats, or other minor obstructions that appear in the photograph. Additionally, the WTG counts assumed the WTG blades are in the upright position whereas the photosimulations assume a random rotation pattern. Considering the largest WTG in the cumulative array, this could account for up to 236 ft. (72 m) in lost maximum height depending on the rotation position.
- The cone of view indicated on the Key Observation Point Context map indicates the horizontal extent of view only and does not indicate the extent of WTG visibility.
- The resolution of the cumulative photosimulations balances the size and usability of the documents with the need for high resolution to see distant project components. Similarly to human vision, very distant turbines may appear blurry or difficult to decipher due to resolution limitations.
- The Key Observation Point Context map considers screening by curvature of the earth, viewer height, and turbine height. Landscape screening features are not considered. Therefore, in this view, the number of visible turbines depicted on the map may not match the table due to the presence of landscape screening features.

Project	Year of Development	Max Blade Tip Height (feet)	Potential Number of WTGs & OSSs Visible from KOP*	Total Number of WTGs & OSSs in Project	Theoretical Distance to Nearest Visible WTG (miles)	Theoretical Distance to Furthest Visible WTG (miles)
Atlantic Shores Offshore Wind South (OCS-A 0499)	2023-2025	1,047	118	205	39.0	48.0
Ocean Wind (OCS-A 0498)	2024-2025	906	0	111	Not Visible	Not Visible
Empire Wind (OCS-A 0512)	2023-2027	951	52	72	39.8	46.1
Empire Wind II (OCS-A 0512)	2025-2027	951	6	104	44.6	46.0

Key Observation Point Context

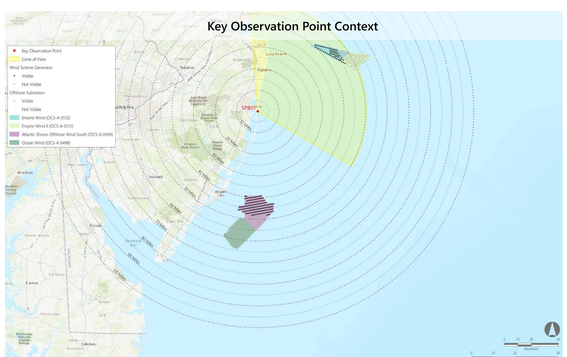

Key Observation Point Location

MATCH LINE SPB01 PANO #2

ATLANTIC SHORES offshore wind

Appendix A: Atlantic Shores Offshore Wind Cumulative Photosimulations

SPB01: Seaside Park Beach, Seaside Park Borough, Ocean County, New Jersey

Photosimulation (Panorama 1): Scenario 3: 2024-2030 Project construction added after the construction of Atlantic Shores South (Full Lease Build-out Including Atlantic Shores South)

Simulation Size: 66" in width by 29.3" in height. Images should be viewed from a distance of 18 inches in order to obtain the proper perspective.

This box should be exactly 1" long on the printed panorama

Notes:

- Photosimulation Size: 66" in width by 29.3" in height. Images should be viewed from 18 inches in order to obtain the proper perspective. For on-screen viewing, user should zoom in until the 1-inch scale equals exactly one inch when measured on the screen.
- Offshore Substation location and dimensions are based on preliminary publicly available project data. Projects for which this data is not currently available, WTGs are used for all foundation positions. OSS positions and dimensions considered in this photosimulation are subject to potential modification.
- WTG positions in the photosimulations are based on a refraction value of 7/6 or an approximate 0.14 coefficient derived from observations of the constructed Block Island Wind Farm. This refraction coefficient may yield more conservative visibility results (i.e. greater turbine visibility) that the viewshed analysis results which use a refraction coefficient of 0.13.
- WTG tower, blades, and nacelle use the BOEM and FAA required color RAL 9010. The base and platform use RAL 1023 in accordance with USCG regulations.
- *The number of WTGs visible from the KOP was determined by human verified computer generated counts performed in the 3D camera views considering screening resulting from vegetation, structures, curvature of the earth and refraction. This count may vary from the actual number of WTGs visible in the respective views due to masking completed during post processing which may include people, waves, boats, or other minor obstructions that appear in the photograph. Additionally, the WTG counts assumed the WTG blades are in the upright position whereas the photosimulations assume a random rotation pattern. Considering the largest WTG in the cumulative array, this could account for up to 236 ft. (72 m) in lost maximum height depending on the rotation position.
- The cone of view indicated on the Key Observation Point Context map indicates the horizontal extent of view only and does not indicate the extent of WTG visibility.
- The resolution of the cumulative photosimulations balances the size and usability of the documents with the need for high resolution to see distant project components. Similarly to human vision, very distant turbines may appear blurry or difficult to decipher due to resolution limitations.
- The Key Observation Point Context map considers screening by curvature of the earth, viewer height, and turbine height. Landscape screening features are not considered. Therefore, in this view, the number of visible turbines depicted on the map may not match the table due to the presence of landscape screening features.

Project	Year of Development	Max Blade Tip Height (feet)	Potential Number of WTGs & OSSs Visible from KOP*	Total Number of WTGs & OSSs in Project	Theoretical Distance to Nearest Visible WTG (miles)	Theoretical Distance to Furthest Visible WTG (miles)
Atlantic Shores Offshore Wind South (OCS-A 0499)	2023-2025	1,047	118	205	39.0	48.0
Ocean Wind (OCS-A 0498)	2024-2025	906	0	111	Not Visible	Not Visible
Empire Wind (OCS-A 0512)	2023-2027	951	52	72	39.8	46.1
Empire Wind II (OCS-A 0512)	2025-2027	951	6	104	44.6	46.0
Skipjack (OCS-A 0519)	2024-2030	853	0	33	Not Visible	Not Visible
Garden State (OCS-A 0482)	2023-2030	853	0	80	Not Visible	Not Visible
US Wind (OCS-A 0489 and 0490)	2024	938	0	101	Not Visible	Not Visible
Atlantic Shores Offshore Wind North (OCS-A 0549)	2025-2030	1,047	157	164	19.3	42.2
Ocean Wind II (OCS-A 0532)	2026-2030	906	0	111	Not Visible	Not Visible
Mid-Atlantic Offshore Wind (OCS-A 0544)	by 2030	853	0	104	Not Visible	Not Visible
Ocean Wind East (OCS-A 0537)	by 2030	853	0	82	Not Visible	Not Visible
Attentive Energy (OCS-A 0538)	by 2030	853	7	101	42.4	43.9
Bight Wind Holdings (OCS-A 0539)	by 2030	853	13	148	41.8	43.8
Atlantic Shores Offshore Wind Bight (OCS-A 0541)	by 2030	853	17	95	39.5	43.9
Invenergy Wind Offshore (OCS-A 0542)	by 2030	853	0	99	Not Visible	Not Visible

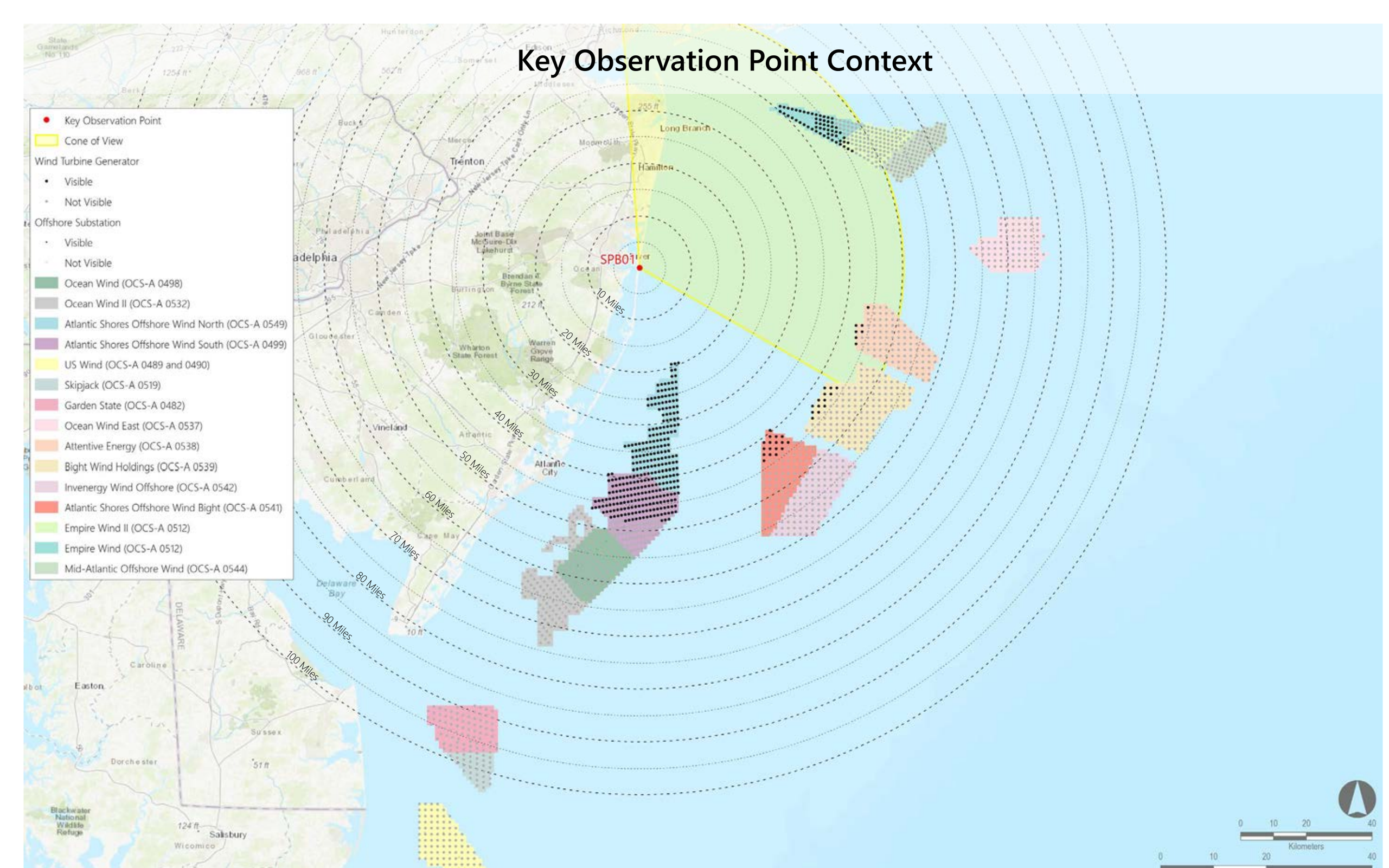

MATCH LINE SPB01 PANO #2

MATCH LINE SPB01 PANO #1

ATLANTIC SHORES offshore wind

Appendix A: Atlantic Shores Offshore Wind Cumulative Photosimulations

SPB01: Seaside Park Beach, Seaside Park Borough, Ocean County, New Jersey

Photosimulation (Panorama 1): Scenario 4: Full buildout of all lease areas without Atlantic Shores South

Simulation Size: 66" in width by 29.3" in height. Images should be viewed from a distance of 18 inches in order to obtain the proper perspective.

This box should be exactly 7" long on the printed panorama

Notes:

- Photosimulation Size: 66" in width by 29.3" in height. Images should be viewed from 18 inches in order to obtain the proper perspective. For on-screen viewing, user should zoom in until the 1-inch scale equals exactly one inch when measured on the screen.
- Offshore Substation location and dimensions are based on preliminary publicly available project data. Projects for which this data is not currently available, WTGs are used for all foundation positions. OSS positions and dimensions considered in this photosimulation are subject to potential modification.
- WTG positions in the photosimulations are based on a refraction value of 7/6 or an approximate 0.14 coefficient derived from observations of the constructed Block Island Wind Farm. This refraction coefficient may yield more conservative visibility results (i.e. greater turbine visibility) that the viewshed analysis results which use a refraction coefficient of 0.13.
- WTG tower, blades, and nacelle use the BOEM and FAA required color RAL 9010. The base and platform use RAL 1023 in accordance with USCG regulations.
- *The number of WTGs visible from the KOP was determined by human verified computer generated counts performed in the 3D camera views considering screening resulting from vegetation, structures, curvature of the earth and refraction. This count may vary from the actual number of WTGs visible in the respective views due to masking completed during post processing which may include people, waves, boats, or other minor obstructions that appear in the photograph. Additionally, the WTG counts assumed the WTG blades are in the upright position whereas the photosimulations assume a random rotation pattern. Considering the largest WTG in the cumulative array, this could account for up to 236 ft. (72 m) in lost maximum height depending on the rotation position.
- The cone of view indicated on the Key Observation Point Context map indicates the horizontal extent of view only and does not indicate the extent of WTG visibility.
- The resolution of the cumulative photosimulations balances the size and usability of the documents with the need for high resolution to see distant project components. Similarly to human vision, very distant turbines may appear blurry or difficult to decipher due to resolution limitations.
- The Key Observation Point Context map considers screening by curvature of the earth, viewer height, and turbine height. Landscape screening features are not considered. Therefore, in this view, the number of visible turbines depicted on the map may not match the table due to the presence of landscape screening features.

Project	Year of Development	Max Blade Tip Height (feet)	Potential Number of WTGs & OSSs Visible from KOP*	Total Number of WTGs & OSSs in Project	Theoretical Distance to Nearest Visible WTG (miles)	Theoretical Distance to Furthest Visible WTG (miles)
Ocean Wind (OCS-A 0498)	2024-2025	906	0	111	Not Visible	Not Visible
Empire Wind (OCS-A 0512)	2023-2027	951	52	72	39.8	46.1
Empire Wind II (OCS-A 0512)	2025-2027	951	6	104	44.6	46.0
Skipjack (OCS-A 0519)	2024-2030	853	0	33	Not Visible	Not Visible
Garden State (OCS-A 0482)	2023-2030	853	0	80	Not Visible	Not Visible
US Wind (OCS-A 0489 and 0490)	2024	938	0	101	Not Visible	Not Visible
Atlantic Shores Offshore Wind North (OCS-A 0549)	2025-2030	1,047	157	164	19.3	42.2
Ocean Wind II (OCS-A 0532)	2026-2030	906	0	111	Not Visible	Not Visible
Mid-Atlantic Offshore Wind (OCS-A 0544)	by 2030	853	0	104	Not Visible	Not Visible
Ocean Wind East (OCS-A 0537)	by 2030	853	0	82	Not Visible	Not Visible
Attentive Energy (OCS-A 0538)	by 2030	853	7	101	42.4	43.9
Bight Wind Holdings (OCS-A 0539)	by 2030	853	13	148	41.8	43.8
Atlantic Shores Offshore Wind Bight (OCS-A 0541)	by 2030	853	17	95	39.5	43.9
Invenergy Wind Offshore (OCS-A 0542)	by 2030	853	0	99	Not Visible	Not Visible

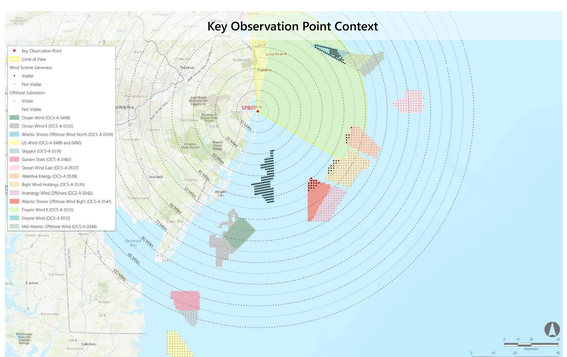

MATCH LINE SPB01 PANO #2

ATLANTIC SHORES offshore wind

Appendix A: Atlantic Shores Offshore Wind Cumulative Photosimulations

SPB01: Seaside Park Beach, Seaside Park Borough, Ocean County, New Jersey

Photosimulation (Panorama 1): Scenario 5: Atlantic Shores South without the construction of other foreseeable planned activities

Simulation Size: 66" in width by 29.3" in height. Images should be viewed from a distance of 18 inches in order to obtain the proper perspective.

This box should be exactly 1" long on the printed panorama

Notes:

- Photosimulation Size: 66" in width by 29.3" in height. Images should be viewed from 18 inches in order to obtain the proper perspective. For on-screen viewing, user should zoom in until the 1-inch scale equals exactly one inch when measured on the screen.
- Offshore Substation location and dimensions are based on preliminary publicly available project data. Projects for which this data is not currently available, WTGs are used for all foundation positions. OSS positions and dimensions considered in this photosimulation are subject to potential modification.
- WTG positions in the photosimulations are based on a refraction value of 7/6 or an approximate 0.14 coefficient derived from observations of the constructed Block Island Wind Farm. This refraction coefficient may yield more conservative visibility results (i.e. greater turbine visibility) that the viewshed analysis results which use a refraction coefficient of 0.13.
- WTG tower, blades, and nacelle use the BOEM and FAA required color RAL 9010. The base and platform use RAL 1023 in accordance with USCG regulations.
- *The number of WTGs visible from the KOP was determined by human verified computer generated counts performed in the 3D camera views considering screening resulting from vegetation, structures, curvature of the earth and refraction. This count may vary from the actual number of WTGs visible in the respective views due to masking completed during post processing which may include people, waves, boats, or other minor obstructions that appear in the photograph. Additionally, the WTG counts assumed the WTG blades are in the upright position whereas the photosimulations assume a random rotation pattern. Considering the largest WTG in the cumulative array, this could account for up to 236 ft. (72 m) in lost maximum height depending on the rotation position.
- The cone of view indicated on the Key Observation Point Context map indicates the horizontal extent of view only and does not indicate the extent of WTG visibility.
- The resolution of the cumulative photosimulations balances the size and usability of the documents with the need for high resolution to see distant project components. Similarly to human vision, very distant turbines may appear blurry or difficult to decipher due to resolution limitations.
- The Key Observation Point Context map considers screening by curvature of the earth, viewer height, and turbine height. Landscape screening features are not considered. Therefore, in this view, the number of visible turbines depicted on the map may not match the table due to the presence of landscape screening features.

Project	Year of Development	Max Blade Tip Height (feet)	Potential Number of WTGs & OSSs Visible from KOP*	Total Number of WTGs & OSSs in Project	Theoretical Distance to Nearest Visible WTG (miles)	Theoretical Distance to Furthest Visible WTG (miles)
Atlantic Shores Offshore Wind South (OCS-A 0499)	2023-2025	1,047	118	205	39.0	48.0

Key Observation Point Context

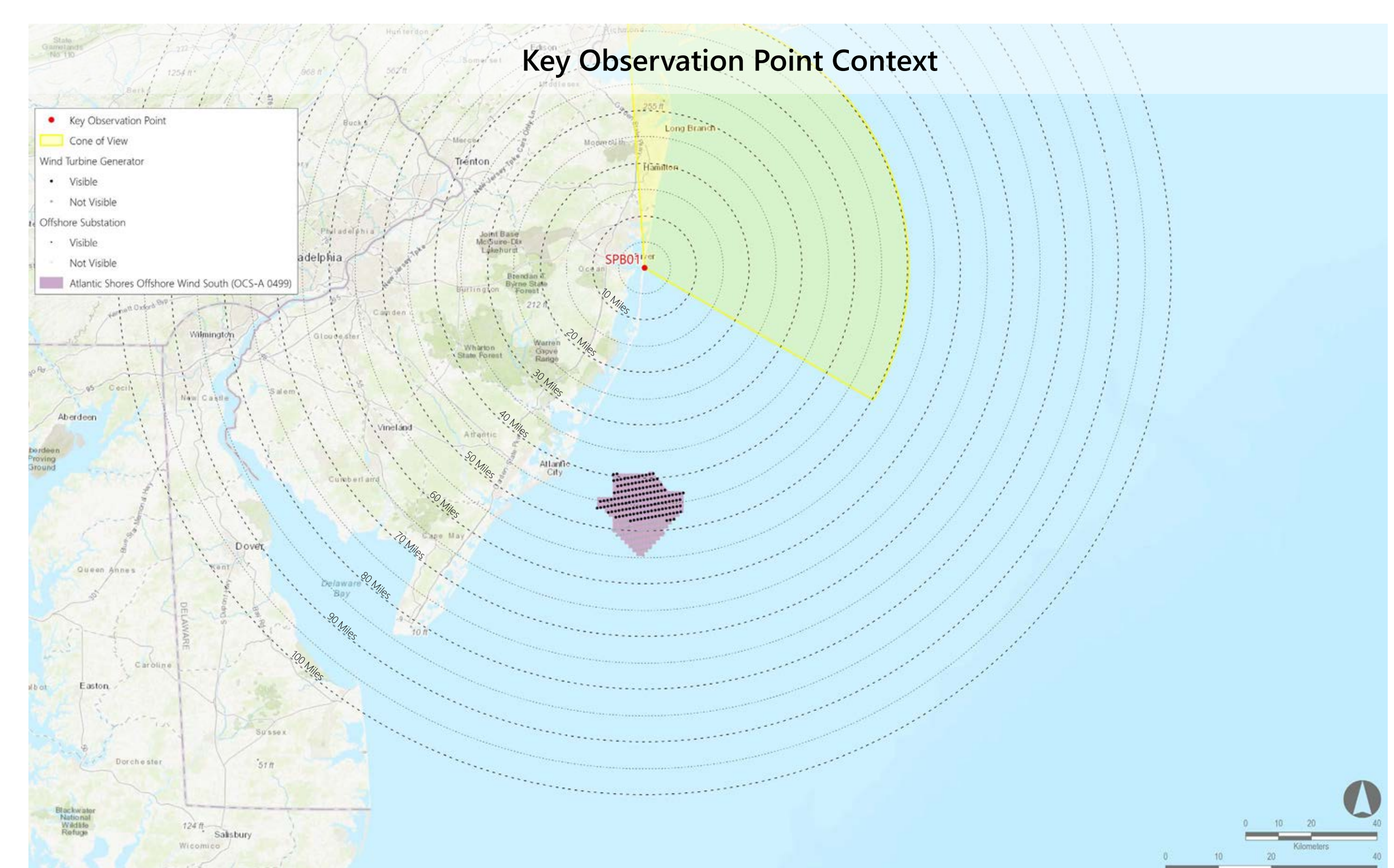

Key Observation Point Location

SPB01: Seaside Park Beach, Seaside Park Borough, Ocean County, New Jersey

Environmental Data

Date Taken: 08/25/2022
Time: 7:05 AM
Temperature: 67°F
Humidity: 84%
Visibility*: 10+ miles
Wind Direction: West-northwest
Wind Speed: 3 mph
Conditions Observed: Fair

Camera Information
Camera: Canon EOS 5D Mark IV
Resolution: 30.4 Megapixels
Lens Focal Length: 50 mm
Camera Height: 16.23 feet AMSL

Key Observation Point Information

County: Ocean
Town: Seaside Park Borough
State: New Jersey
Location: Seaside Park Beach
Latitude, Longitude: 39.93530°N, 74.07163°W
Direction of View (Center): East-northeast (58.6°)
Field of View: 124° x 55°

Visual Resources
Character Area: Commercial Beachfront, Seascape (SCA)
User Group: Residents/Tourists, Fishermen
Visually Sensitive Resource: Seaside Park Beach and Boardwalk, U.S.
Life Saving Station No. 13

Key Observation Point Context

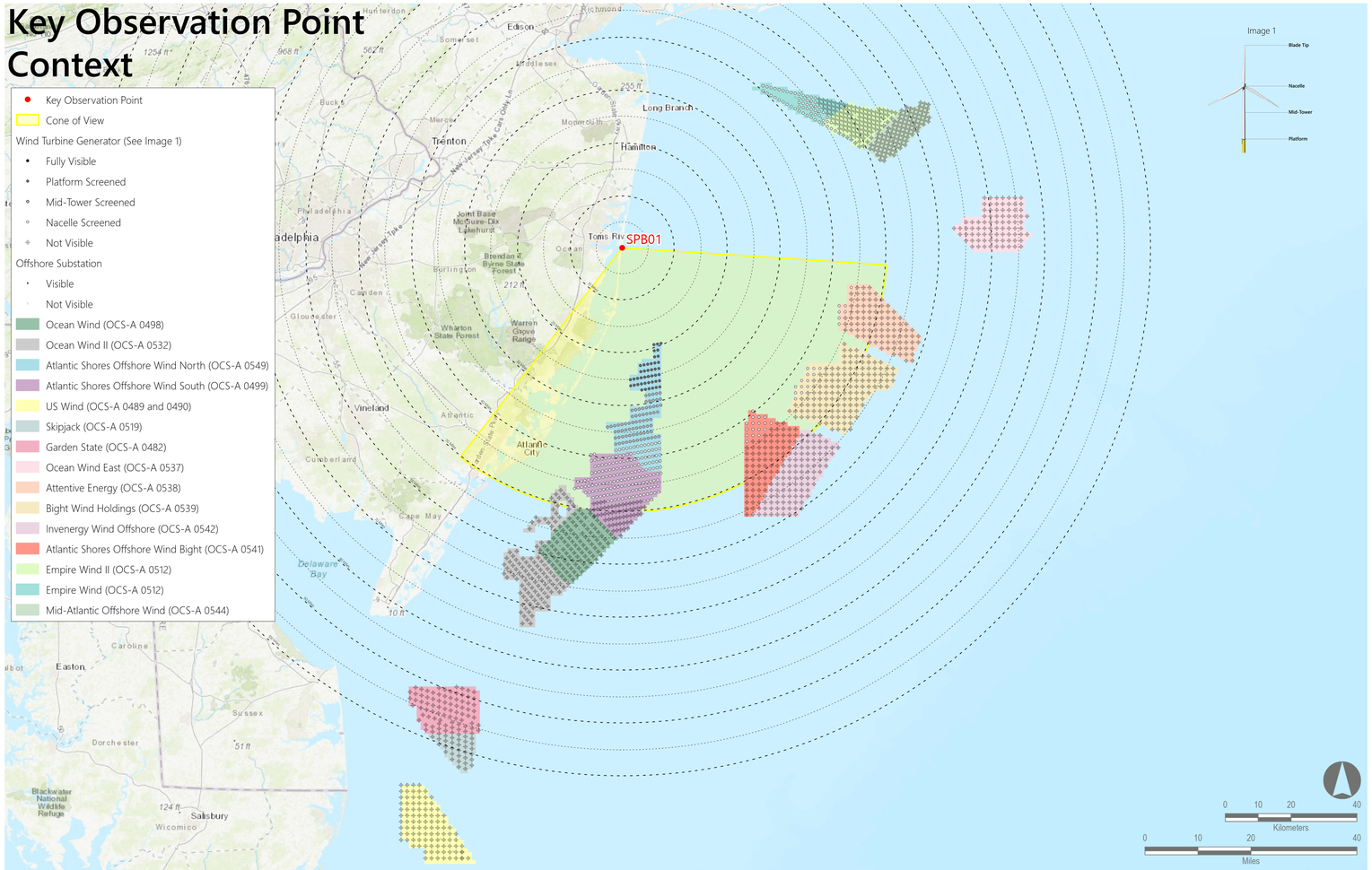

Reasonably Foreseeable Projects Represented in Photosimulation

		Project	Year of Development	Max Blade Tip Height (feet)	Potential Number of WTGs & OSSs Visible from KOP**	Total Number of WTGs & OSSs in Project	Theoretical Distance to Nearest Visible WTG (miles)	Theoretical Distance to Furthest Visible WTG (miles)
Scenario 5	Scenario 2	Atlantic Shores Offshore Wind South (OCS-A 0499)	2025-2027	1,047	118	205	39.0	48.0
Scenario 4	Scenario 1	Ocean Wind (OCS-A 0498)	2023-2025	906	0	111	Not Visible	Not Visible
		Empire Wind (OCS-A 0512)	2024-2025	951	52	72	39.8	46.1
		Empire Wind II (OCS-A 0512)	2023-2027	951	6	104	44.6	46.0
	Scenario 3	Skipjack (OCS-A 0519)	2024-2030	853	0	33	Not Visible	Not Visible
		Garden State (OCS-A 0482)	2023-2030	853	0	80	Not Visible	Not Visible
		US Wind (OCS-A 0489 and 0490)	2024	938	0	101	Not Visible	Not Visible
		Atlantic Shores Offshore Wind North (OCS-A 0549)	2025-2030	1,047	157	164	19.3	42.2
		Ocean Wind II (OCS-A 0532)	2026-2030	906	0	111	Not Visible	Not Visible
		Mid-Atlantic Offshore Wind (OCS-A 0544)	by 2030	853	0	104	Not Visible	Not Visible
		Ocean Wind East (OCS-A 0537)	by 2030	853	0	82	Not Visible	Not Visible
		Attentive Energy (OCS-A 0538)	by 2030	853	7	101	42.4	43.9
		Bight Wind Holdings (OCS-A 0539)	by 2030	853	13	148	41.8	43.8
		Atlantic Shores Offshore Wind Bight (OCS-A 0541)	by 2030	853	17	95	39.5	43.9
		Invenergy Wind Offshore (OCS-A 0542)	by 2030	853	0	99	Not Visible	Not Visible

Notes:

- Offshore Substation location and dimensions are based on preliminary publicly available project data. Projects for which this data is not currently available, WTGs are used for all foundation positions. OSS positions and dimensions considered in this photosimulation are subject to potential modification.
- *Historical meteorological data predicts visibility within a limit of 10 statute miles. However, visibility may extend beyond this distance. The photosimulations assume visibility extends to the limit of physical visibility (including a standard refraction index).
- WTG positions in the photosimulations are based on a refraction value of 7/6 or an approximate 0.14 coefficient derived from observations of the constructed Block Island Wind Farm. This refraction coefficient may yield more conservative visibility results (i.e. greater turbine visibility) that the viewshed analysis results which use a refraction coefficient of 0.13.
- **The number of WTGs visible from the KOP was determined by human verified computer generated counts performed in the 3D camera views considering screening resulting from vegetation, structures, curvature of the earth and refraction. This count may vary from the actual number of WTGs visible in the respective views due to masking completed during post processing which may include people, waves, boats, or other minor obstructions that appear in the photograph. Additionally, the WTG counts assumed the WTG blades are in the upright position whereas the photosimulations assume a random rotation pattern. Considering the largest WTG in the cumulative array, this could account for up to 236 ft. (72 m) in lost maximum height depending on the rotation position.
- The cone of view indicated on the Key Observation Point Context map indicates the horizontal extent of view only and does not indicate the extent of WTG visibility.
- The Key Observation Point Context map considers screening by curvature of the earth, viewer height, and turbine height. Landscape screening features are not considered. Therefore, in this view, the number of visible turbines depicted on the map may not match the table due to the presence of landscape screening features.

ATLANTIC SHORES offshore wind

Appendix A: Atlantic Shores Offshore Wind Cumulative Photosimulations

MATCH LINE SPB01 PANO #1

MATCH LINE SPB01 PANO #2

ATLANTIC SHORES offshore wind

Appendix A: Atlantic Shores Offshore Wind Cumulative Photosimulations

SPB01: Seaside Park Beach, Seaside Park Borough, Ocean County, New Jersey

Existing Conditions (Panorama 2)

Notes:

- Photosimulation Size: 66" in width by 29.3" in height. Images should be viewed from 18 inches in order to obtain the proper perspective. For on-screen viewing, user should zoom in until the 1-inch scale equals exactly one inch when measured on the screen.

Simulation Size: 66" in width by 29.3" in height. Images should be viewed from a distance of 18 inches in order to obtain the proper perspective.

This box should be exactly 1" long on the printed panorama

Key Observation Point Context

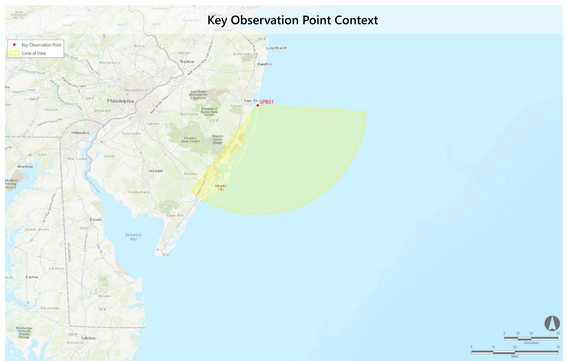

Key Observation Point Location

MATCH LINE SPB01 PANO #1

MATCH LINE SPB01 PANO #2

ATLANTIC SHORES offshore wind

Appendix A: Atlantic Shores Offshore Wind Cumulative Photosimulations

SPB01: Seaside Park Beach, Seaside Park Borough, Ocean County, New Jersey

Photosimulation (Panorama 2): Scenario 1: 2023-2025 Project Construction (Ocean Wind, Empire Wind, Empire Wind II)

Simulation Size: 66" in width by 29.3" in height. Images should be viewed from a distance of 18 inches in order to obtain the proper perspective.

This box should be exactly 1" long on the printed panorama

Notes:

- Photosimulation Size: 66" in width by 29.3" in height. Images should be viewed from 18 inches in order to obtain the proper perspective. For on-screen viewing, user should zoom in until the 1-inch scale equals exactly one inch when measured on the screen.
- Offshore Substation location and dimensions are based on preliminary publicly available project data. Projects for which this data is not currently available, WTGs are used for all foundation positions. OSS positions and dimensions considered in this photosimulation are subject to potential modification.
- WTG positions in the photosimulations are based on a refraction value of 7/6 or an approximate 0.14 coefficient derived from observations of the constructed Block Island Wind Farm. This refraction coefficient may yield more conservative visibility results (i.e. greater turbine visibility) that the viewshed analysis results which use a refraction coefficient of 0.13.
- WTG tower, blades, and nacelle use the BOEM and FAA required color RAL 9010. The base and platform use RAL 1023 in accordance with USCG regulations.
- *The number of WTGs visible from the KOP was determined by human verified computer generated counts performed in the 3D camera views considering screening resulting from vegetation, structures, curvature of the earth and refraction. This count may vary from the actual number of WTGs visible in the respective views due to masking completed during post processing which may include people, waves, boats, or other minor obstructions that appear in the photograph. Additionally, the WTG counts assumed the WTG blades are in the upright position whereas the photosimulations assume a random rotation pattern. Considering the largest WTG in the cumulative array, this could account for up to 236 ft. (72 m) in lost maximum height depending on the rotation position.
- The cone of view indicated on the Key Observation Point Context map indicates the horizontal extent of view only and does not indicate the extent of WTG visibility.
- The resolution of the cumulative photosimulations balances the size and usability of the documents with the need for high resolution to see distant project components. Similarly to human vision, very distant turbines may appear blurry or difficult to decipher due to resolution limitations.
- The Key Observation Point Context map considers screening by curvature of the earth, viewer height, and turbine height. Landscape screening features are not considered. Therefore, in this view, the number of visible turbines depicted on the map may not match the table due to the presence of landscape screening features.

Project	Year of Development	Max Blade Tip Height (feet)	Potential Number of WTGs & OSSs Visible from KOP*	Total Number of WTGs & OSSs in Project	Theoretical Distance to Nearest Visible WTG (miles)	Theoretical Distance to Furthest Visible WTG (miles)
Ocean Wind (OCS-A 0498)	2024-2025	906	0	111	Not Visible	Not Visible
Empire Wind (OCS-A 0512)	2023-2027	951	52	72	39.8	46.1
Empire Wind II (OCS-A 0512)	2025-2027	951	6	104	44.6	46.0

Key Observation Point Context

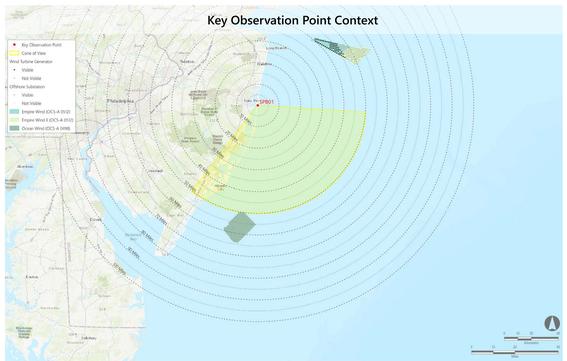

Key Observation Point Location

MATCH LINE SPB01 PANO #1

MATCH LINE SPB01 PANO #2

ATLANTIC SHORES offshore wind

Appendix A: Atlantic Shores Offshore Wind Cumulative Photosimulations

SPB01: Seaside Park Beach, Seaside Park Borough, Ocean County, New Jersey

Photosimulation (Panorama 2): Scenario 2: Atlantic Shores Construction (2025-2027) added to Scenario 1 (Ocean Wind, Empire Wind, Empire Wind II, Atlantic Shores South)

Simulation Size: 66" in width by 29.3" in height. Images should be viewed from a distance of 18 inches in order to obtain the proper perspective.

This box should be exactly 1" long on the printed panorama

Notes:

- Photosimulation Size: 66" in width by 29.3" in height. Images should be viewed from 18 inches in order to obtain the proper perspective. For on-screen viewing, user should zoom in until the 1-inch scale equals exactly one inch when measured on the screen.
- Offshore Substation location and dimensions are based on preliminary publicly available project data. Projects for which this data is not currently available, WTGs are used for all foundation positions. OSS positions and dimensions considered in this photosimulation are subject to potential modification.
- WTG positions in the photosimulations are based on a refraction value of 7/6 or an approximate 0.14 coefficient derived from observations of the constructed Block Island Wind Farm. This refraction coefficient may yield more conservative visibility results (i.e. greater turbine visibility) that the viewshed analysis results which use a refraction coefficient of 0.13.
- WTG tower, blades, and nacelle use the BOEM and FAA required color RAL 9010. The base and platform use RAL 1023 in accordance with USCG regulations.
- *The number of WTGs visible from the KOP was determined by human verified computer generated counts performed in the 3D camera views considering screening resulting from vegetation, structures, curvature of the earth and refraction. This count may vary from the actual number of WTGs visible in the respective views due to masking completed during post processing which may include people, waves, boats, or other minor obstructions that appear in the photograph. Additionally, the WTG counts assumed the WTG blades are in the upright position whereas the photosimulations assume a random rotation pattern. Considering the largest WTG in the cumulative array, this could account for up to 236 ft. (72 m) in lost maximum height depending on the rotation position.
- The cone of view indicated on the Key Observation Point Context map indicates the horizontal extent of view only and does not indicate the extent of WTG visibility.
- The resolution of the cumulative photosimulations balances the size and usability of the documents with the need for high resolution to see distant project components. Similarly to human vision, very distant turbines may appear blurry or difficult to decipher due to resolution limitations.
- The Key Observation Point Context map considers screening by curvature of the earth, viewer height, and turbine height. Landscape screening features are not considered. Therefore, in this view, the number of visible turbines depicted on the map may not match the table due to the presence of landscape screening features.

Project	Year of Development	Max Blade Tip Height (feet)	Potential Number of WTGs & OSSs Visible from KOP*	Total Number of WTGs & OSSs in Project	Theoretical Distance to Nearest Visible WTG (miles)	Theoretical Distance to Furthest Visible WTG (miles)
Atlantic Shores Offshore Wind South (OCS-A 0499)	2023-2025	1,047	118	205	39.0	48.0
Ocean Wind (OCS-A 0498)	2024-2025	906	0	111	Not Visible	Not Visible
Empire Wind (OCS-A 0512)	2023-2027	951	52	72	39.8	46.1
Empire Wind II (OCS-A 0512)	2025-2027	951	6	104	44.6	46.0

Key Observation Point Context

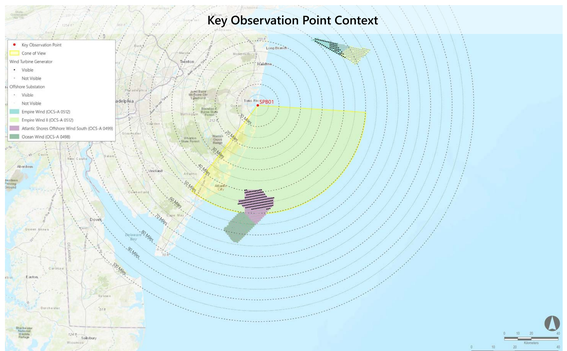

Key Observation Point Location

MATCH LINE SPB01 PANO #1

MATCH LINE SPB01 PANO #2

ATLANTIC SHORES offshore wind

Appendix A: Atlantic Shores Offshore Wind Cumulative Photosimulations

SPB01: Seaside Park Beach, Seaside Park Borough, Ocean County, New Jersey

Photosimulation (Panorama 2): Scenario 3: 2024-2030 Project construction added after the construction of Atlantic Shores South (Full Lease Build-out Including Atlantic Shores South)

Simulation Size: 66" in width by 29.3" in height. Images should be viewed from a distance of 18 inches in order to obtain the proper perspective.

This box should be exactly 1" long on the printed panorama

Notes:

- Photosimulation Size: 66" in width by 29.3" in height. Images should be viewed from 18 inches in order to obtain the proper perspective. For on-screen viewing, user should zoom in until the 1-inch scale equals exactly one inch when measured on the screen.
- Offshore Substation location and dimensions are based on preliminary publicly available project data. Projects for which this data is not currently available, WTGs are used for all foundation positions. OSS positions and dimensions considered in this photosimulation are subject to potential modification.
- WTG positions in the photosimulations are based on a refraction value of 7/6 or an approximate 0.14 coefficient derived from observations of the constructed Block Island Wind Farm. This refraction coefficient may yield more conservative visibility results (i.e. greater turbine visibility) that the viewshed analysis results which use a refraction coefficient of 0.13.
- WTG tower, blades, and nacelle use the BOEM and FAA required color RAL 9010. The base and platform use RAL 1023 in accordance with USCG regulations.
- *The number of WTGs visible from the KOP was determined by human verified computer generated counts performed in the 3D camera views considering screening resulting from vegetation, structures, curvature of the earth and refraction. This count may vary from the actual number of WTGs visible in the respective views due to masking completed during post processing which may include people, waves, boats, or other minor obstructions that appear in the photograph. Additionally, the WTG counts assumed the WTG blades are in the upright position whereas the photosimulations assume a random rotation pattern. Considering the largest WTG in the cumulative array, this could account for up to 236 ft. (72 m) in lost maximum height depending on the rotation position.
- The cone of view indicated on the Key Observation Point Context map indicates the horizontal extent of view only and does not indicate the extent of WTG visibility.
- The resolution of the cumulative photosimulations balances the size and usability of the documents with the need for high resolution to see distant project components. Similarly to human vision, very distant turbines may appear blurry or difficult to decipher due to resolution limitations.
- The Key Observation Point Context map considers screening by curvature of the earth, viewer height, and turbine height. Landscape screening features are not considered. Therefore, in this view, the number of visible turbines depicted on the map may not match the table due to the presence of landscape screening features.

Project	Year of Development	Max Blade Tip Height (feet)	Potential Number of WTGs & OSSs Visible from KOP*	Total Number of WTGs & OSSs in Project	Theoretical Distance to Nearest Visible WTG (miles)	Theoretical Distance to Furthest Visible WTG (miles)
Atlantic Shores Offshore Wind South (OCS-A 0499)	2023-2025	1,047	118	205	39.0	48.0
Ocean Wind (OCS-A 0498)	2024-2025	906	0	111	Not Visible	Not Visible
Empire Wind (OCS-A 0512)	2023-2027	951	52	72	39.8	46.1
Empire Wind II (OCS-A 0512)	2025-2027	951	6	104	44.6	46.0
Skipjack (OCS-A 0519)	2024-2030	853	0	33	Not Visible	Not Visible
Garden State (OCS-A 0482)	2023-2030	853	0	80	Not Visible	Not Visible
US Wind (OCS-A 0489 and 0490)	2024	938	0	101	Not Visible	Not Visible
Atlantic Shores Offshore Wind North (OCS-A 0549)	2025-2030	1,047	157	164	19.3	42.2
Ocean Wind II (OCS-A 0532)	2026-2030	906	0	111	Not Visible	Not Visible
Mid-Atlantic Offshore Wind (OCS-A 0544)	by 2030	853	0	104	Not Visible	Not Visible
Ocean Wind East (OCS-A 0537)	by 2030	853	0	82	Not Visible	Not Visible
Attentive Energy (OCS-A 0538)	by 2030	853	7	101	42.4	43.9
Bight Wind Holdings (OCS-A 0539)	by 2030	853	13	148	41.8	43.8
Atlantic Shores Offshore Wind Bight (OCS-A 0541)	by 2030	853	17	95	39.5	43.9
Invenergy Wind Offshore (OCS-A 0542)	by 2030	853	0	99	Not Visible	Not Visible

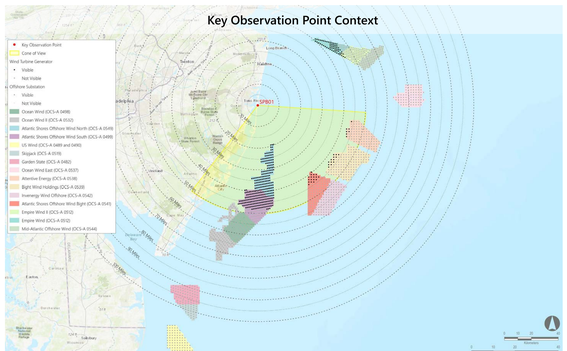

MATCH LINE SPB01 PANO #1

ATLANTIC SHORES offshore wind

Appendix A: Atlantic Shores Offshore Wind Cumulative Photosimulations

SPB01: Seaside Park Beach, Seaside Park Borough, Ocean County, New Jersey

Photosimulation (Panorama 2): Scenario 4: Full buildout of all lease areas without Atlantic Shores South

Simulation Size: 66" in width by 29.3" in height. Images should be viewed from a distance of 18 inches in order to obtain the proper perspective.

This box should be exactly 1" long on the printed panorama

Notes:

- Photosimulation Size: 66" in width by 29.3" in height. Images should be viewed from 18 inches in order to obtain the proper perspective. For on-screen viewing, user should zoom in until the 1-inch scale equals exactly one inch when measured on the screen.
- Offshore Substation location and dimensions are based on preliminary publicly available project data. Projects for which this data is not currently available, WTGs are used for all foundation positions. OSS positions and dimensions considered in this photosimulation are subject to potential modification.
- WTG positions in the photosimulations are based on a refraction value of 7/6 or an approximate 0.14 coefficient derived from observations of the constructed Block Island Wind Farm. This refraction coefficient may yield more conservative visibility results (i.e. greater turbine visibility) that the viewshed analysis results which use a refraction coefficient of 0.13.
- WTG tower, blades, and nacelle use the BOEM and FAA required color RAL 9010. The base and platform use RAL 1023 in accordance with USCG regulations.
- *The number of WTGs visible from the KOP was determined by human verified computer generated counts performed in the 3D camera views considering screening resulting from vegetation, structures, curvature of the earth and refraction. This count may vary from the actual number of WTGs visible in the respective views due to masking completed during post processing which may include people, waves, boats, or other minor obstructions that appear in the photograph. Additionally, the WTG counts assumed the WTG blades are in the upright position whereas the photosimulations assume a random rotation pattern. Considering the largest WTG in the cumulative array, this could account for up to 236 ft. (72 m) in lost maximum height depending on the rotation position.
- The cone of view indicated on the Key Observation Point Context map indicates the horizontal extent of view only and does not indicate the extent of WTG visibility.
- The resolution of the cumulative photosimulations balances the size and usability of the documents with the need for high resolution to see distant project components. Similarly to human vision, very distant turbines may appear blurry or difficult to decipher due to resolution limitations.
- The Key Observation Point Context map considers screening by curvature of the earth, viewer height, and turbine height. Landscape screening features are not considered. Therefore, in this view, the number of visible turbines depicted on the map may not match the table due to the presence of landscape screening features.

Project	Year of Development	Max Blade Tip Height (feet)	Potential Number of WTGs & OSSs Visible from KOP*	Total Number of WTGs & OSSs in Project	Theoretical Distance to Nearest Visible WTG (miles)	Theoretical Distance to Furthest Visible WTG (miles)
Ocean Wind (OCS-A 0498)	2024-2025	906	0	111	Not Visible	Not Visible
Empire Wind (OCS-A 0512)	2023-2027	951	52	72	39.8	46.1
Empire Wind II (OCS-A 0512)	2025-2027	951	6	104	44.6	46.0
Skipjack (OCS-A 0519)	2024-2030	853	0	33	Not Visible	Not Visible
Garden State (OCS-A 0482)	2023-2030	853	0	80	Not Visible	Not Visible
US Wind (OCS-A 0489 and 0490)	2024	938	0	101	Not Visible	Not Visible
Atlantic Shores Offshore Wind North (OCS-A 0549)	2025-2030	1,047	157	164	19.3	42.2
Ocean Wind II (OCS-A 0532)	2026-2030	906	0	111	Not Visible	Not Visible
Mid-Atlantic Offshore Wind (OCS-A 0544)	by 2030	853	0	104	Not Visible	Not Visible
Ocean Wind East (OCS-A 0537)	by 2030	853	0	82	Not Visible	Not Visible
Attentive Energy (OCS-A 0538)	by 2030	853	7	101	42.4	43.9
Bight Wind Holdings (OCS-A 0539)	by 2030	853	13	148	41.8	43.8
Atlantic Shores Offshore Wind Bight (OCS-A 0541)	by 2030	853	17	95	39.5	43.9
Invenergy Wind Offshore (OCS-A 0542)	by 2030	853	0	99	Not Visible	Not Visible

Key Observation Point Context

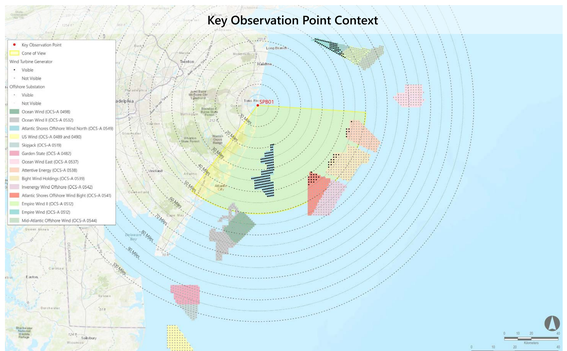

Key Observation Point Location

MATCH LINE SPB01 PANO #1

MATCH LINE SPB01 PANO #2

ATLANTIC SHORES offshore wind

Appendix A: Atlantic Shores Offshore Wind Cumulative Photosimulations

SPB01: Seaside Park Beach, Seaside Park Borough, Ocean County, New Jersey

Photosimulation (Panorama 2): Scenario 5: Atlantic Shores South without the construction of other foreseeable planned activities

Simulation Size: 66" in width by 29.3" in height. Images should be viewed from a distance of 18 inches in order to obtain the proper perspective.

This box should be exactly 1" long on the printed panorama

Notes:

- Photosimulation Size: 66" in width by 29.3" in height. Images should be viewed from 18 inches in order to obtain the proper perspective. For on-screen viewing, user should zoom in until the 1-inch scale equals exactly one inch when measured on the screen.
- Offshore Substation location and dimensions are based on preliminary publicly available project data. Projects for which this data is not currently available, WTGs are used for all foundation positions. OSS positions and dimensions considered in this photosimulation are subject to potential modification.
- WTG positions in the photosimulations are based on a refraction value of 7/6 or an approximate 0.14 coefficient derived from observations of the constructed Block Island Wind Farm. This refraction coefficient may yield more conservative visibility results (i.e. greater turbine visibility) that the viewshed analysis results which use a refraction coefficient of 0.13.
- WTG tower, blades, and nacelle use the BOEM and FAA required color RAL 9010. The base and platform use RAL 1023 in accordance with USCG regulations.
- *The number of WTGs visible from the KOP was determined by human verified computer generated counts performed in the 3D camera views considering screening resulting from vegetation, structures, curvature of the earth and refraction. This count may vary from the actual number of WTGs visible in the respective views due to masking completed during post processing which may include people, waves, boats, or other minor obstructions that appear in the photograph. Additionally, the WTG counts assumed the WTG blades are in the upright position whereas the photosimulations assume a random rotation pattern. Considering the largest WTG in the cumulative array, this could account for up to 236 ft. (72 m) in lost maximum height depending on the rotation position.
- The cone of view indicated on the Key Observation Point Context map indicates the horizontal extent of view only and does not indicate the extent of WTG visibility.
- The resolution of the cumulative photosimulations balances the size and usability of the documents with the need for high resolution to see distant project components. Similarly to human vision, very distant turbines may appear blurry or difficult to decipher due to resolution limitations.
- The Key Observation Point Context map considers screening by curvature of the earth, viewer height, and turbine height. Landscape screening features are not considered. Therefore, in this view, the number of visible turbines depicted on the map may not match the table due to the presence of landscape screening features.

Project	Year of Development	Max Blade Tip Height (feet)	Potential Number of WTGs & OSSs Visible from KOP*	Total Number of WTGs & OSSs in Project	Theoretical Distance to Nearest Visible WTG (miles)	Theoretical Distance to Furthest Visible WTG (miles)
Atlantic Shores Offshore Wind South (OCS-A 0499)	2023-2025	1,047	118	205	39.0	48.0

Key Observation Point Context

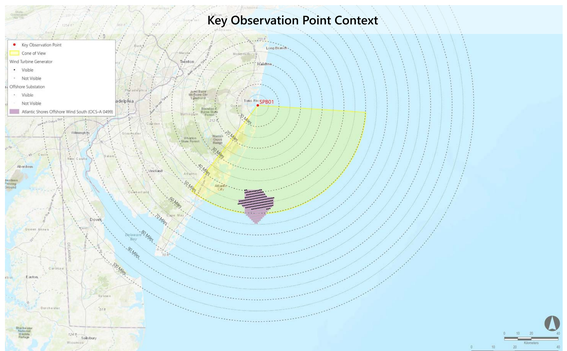

Key Observation Point Location