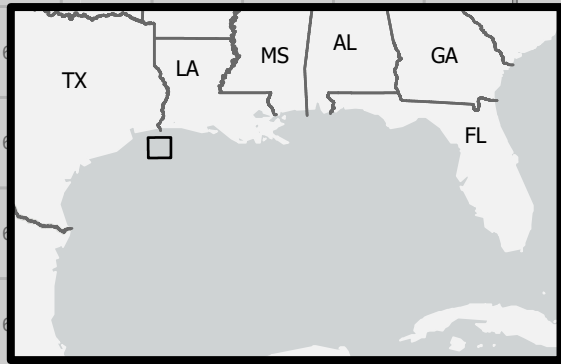


K-1



Map Scale: 1:400,000

Map Date: 02/09/2024


PCS: NAD 1983 UTM Zone 15N





GCS: GCS North American 1983

Datum: North American 1983

Projection: Transverse Mercator

Central Meridian: -75.0000



-  GOM Final Wind Energy Areas
-  Gulf of Mexico Wind 2 Lease Options
-  OCS Blocks
-  OCS Protractions