

## 2019–2024 Outer Continental Shelf Oil and Gas Leasing Draft Proposed Program Areas and Sale Years: Lower 48 States

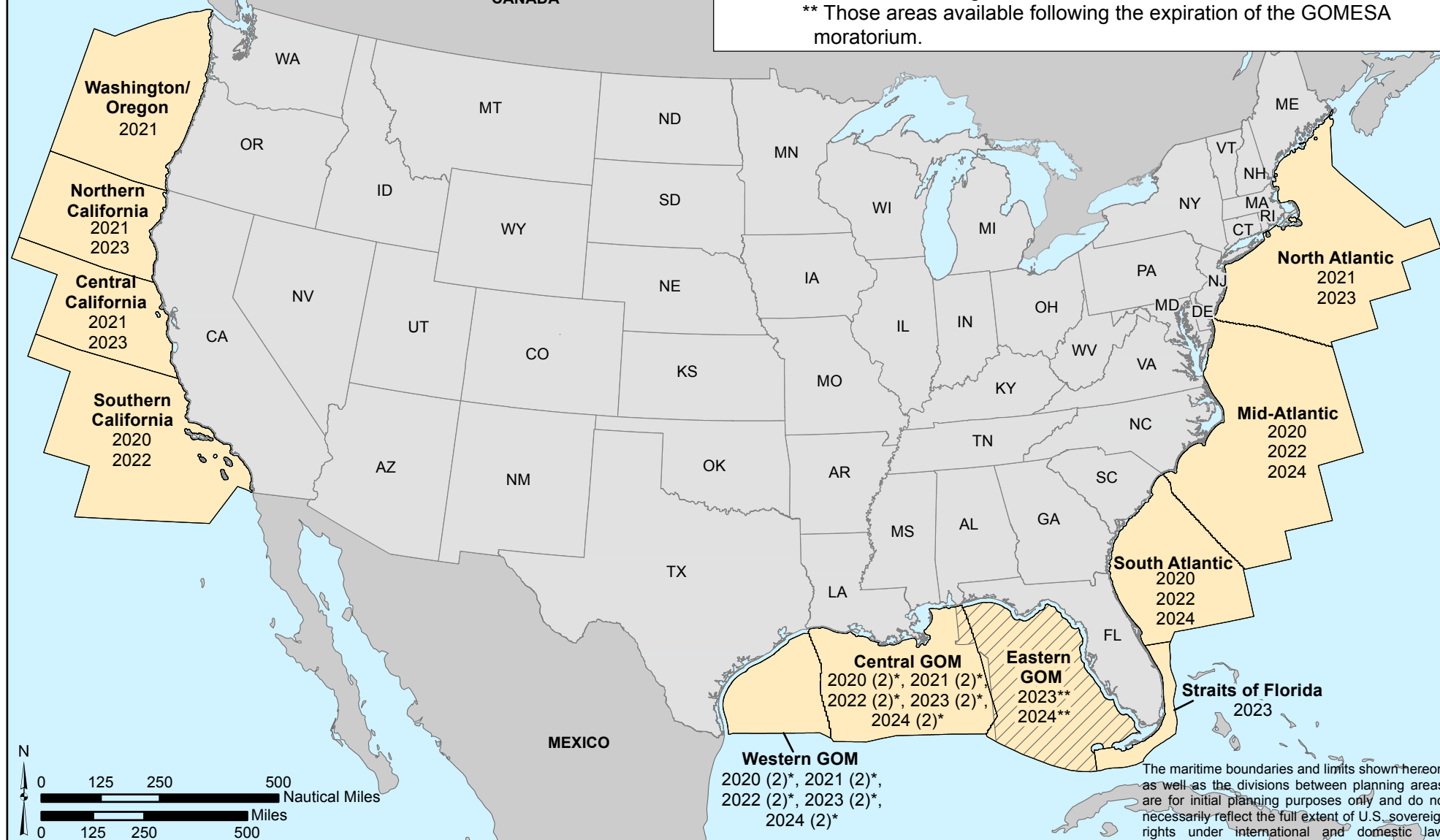
□ Planning Area Boundary

■ Draft Proposed Program Area

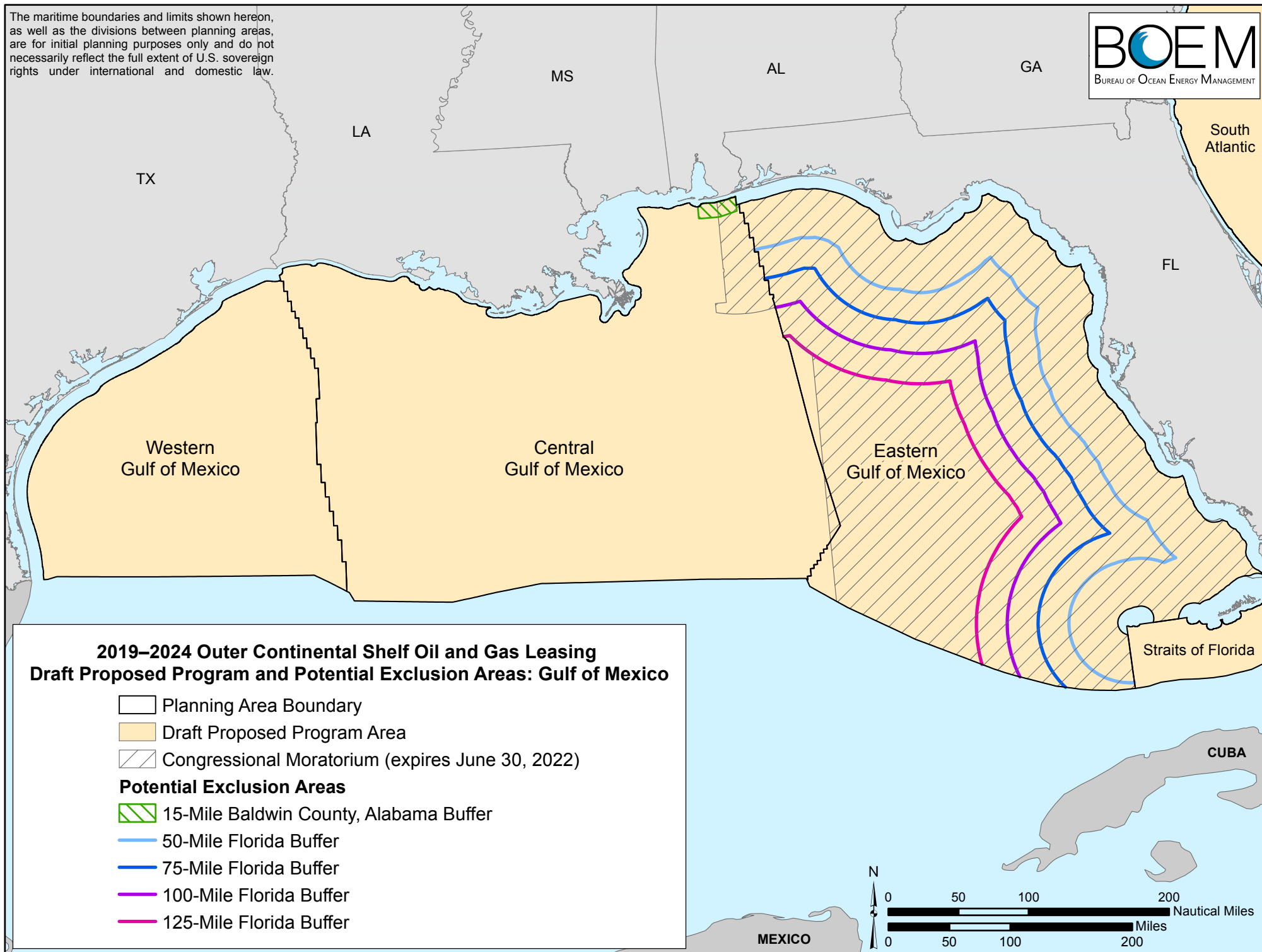
▨ Congressional Moratorium (expires June 30, 2022)

Key: \* All available areas, not including those subject to the GOMESA moratorium through June 30, 2022.

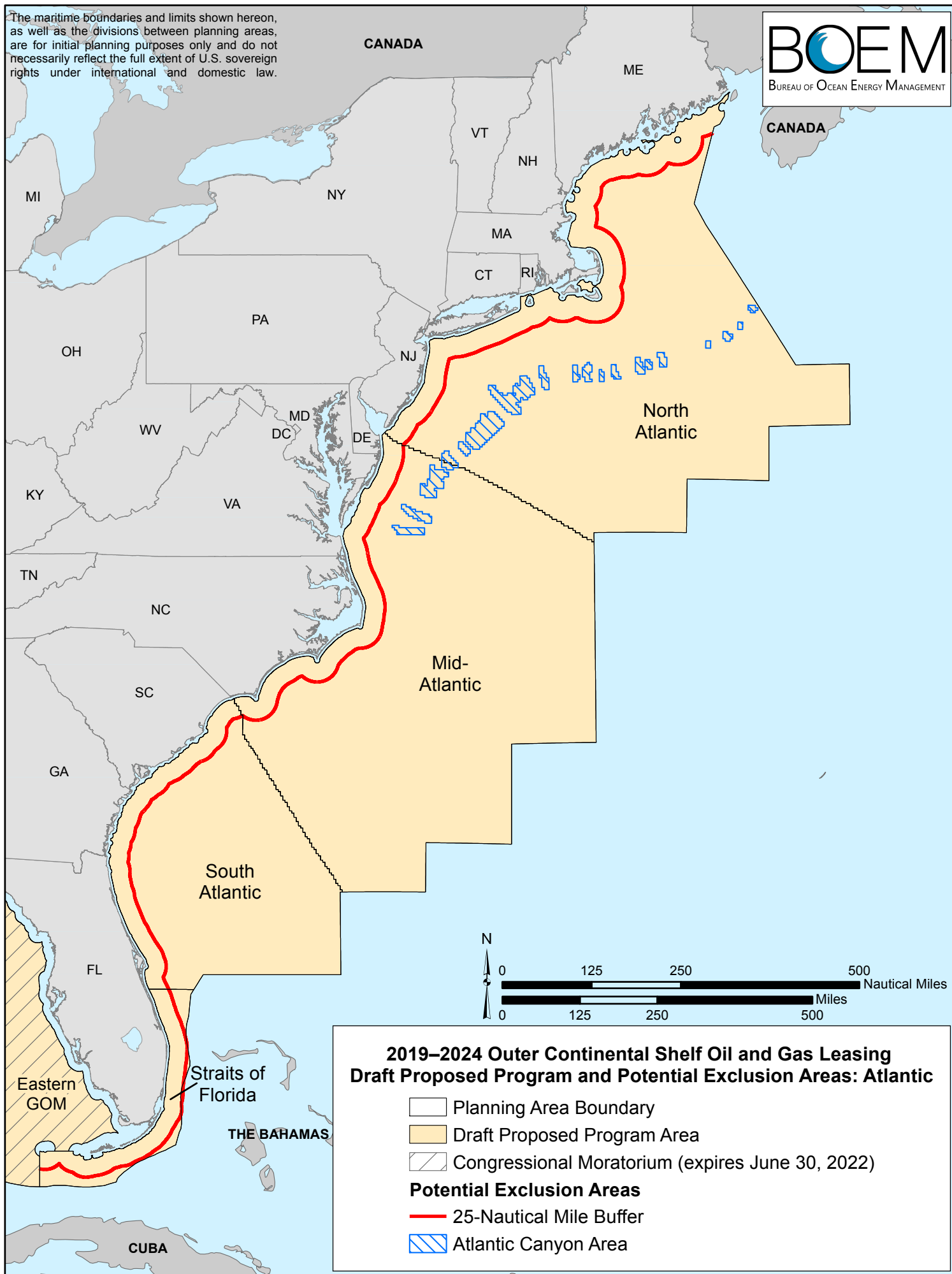
\*\* Those areas available following the expiration of the GOMESA moratorium.



The maritime boundaries and limits shown hereon, as well as the divisions between planning areas, are for initial planning purposes only and do not necessarily reflect the full extent of U.S. sovereign rights under international and domestic law.



The maritime boundaries and limits shown hereon, as well as the divisions between planning areas, are for initial planning purposes only and do not necessarily reflect the full extent of U.S. sovereign rights under international and domestic law.



**2019–2024 Outer Continental Shelf Oil and Gas Leasing  
Draft Proposed Program and Potential Exclusion Areas: Atlantic**

- Planning Area Boundary
- Draft Proposed Program Area
- Congressional Moratorium (expires June 30, 2022)

**Potential Exclusion Areas**

- 25-Nautical Mile Buffer
- Atlantic Canyon Area