




UNITED STATES
 DEPARTMENT OF THE INTERIOR
 MINERALS MANAGEMENT SERVICE
 GULF OF MEXICO OCS REGIONAL OFFICE

ROYALTY SUSPENSION AREAS FOR THE
 CENTRAL GULF OF MEXICO

In Accordance With The Outer Continental Shelf Royalty Relief Act (PL 104-58)
 March 1996

LEGEND

- 
200-399 Meter Royalty Suspension Area
 In addition to regular blocks as shown, includes the following irregular blocks:
 Ewing Bank 304, 305, 306, 348, 349, 350, 393, 394, 437,
 481, 526, 570, 701, 702, 744, 745, 746, 786, 787, 790,
 791, 828, 829, 868, 910, 911, 947, 976, 977, 978, 981,
 984, 988
 Mississippi Canyon 21, 63, 84, 107, 148, 149, 150, 151,
 191, 265, 266, 267, 313, 357, 358, 359, 360, 362,
 363, 364, 573, 617
 Viosca Knoll 696, 697, 698, 735, 736, 775, 776, 777, 778,
 815, 816, 857, 900, 942, 984
 Green Canyon 5, 45, 46, 47
- 
400-799 Meter Royalty Suspension Area
 In addition to regular blocks as shown, includes the following irregular blocks:
 Ewing Bank 438, 482, 835, 879, 923, 967, 1011
- 
800 Meter and Greater Royalty Suspension Area
 In addition to regular blocks as shown, includes the following irregular blocks:
 All irregular blocks on the eastern boundary of the
 Green Canyon, Walker Ridge, and NG 15-9 leasing areas;
 All irregular blocks on the southern boundary of the
 NG 15-9 and the NG 16-7 leasing areas.

The user is cautioned regarding use of this map for map areas and block number information in preparing bids. REFER TO THE SPECIFIC NOTICE OF SALE.

ROYALTY SUSPENSION AREAS FOR THE CENTRAL GULF OF MEXICO (March 1996)