

The following NAD 83/WGS 84 points for the Exclusive Economic Zone Limit are as follows.

| Point | NAD 83/WGS 84<br>Latitude<br>Longitude      | NAD 27<br>Latitude<br>Longitude       |
|-------|---|---------------------------------------|
| 113   | 54° 26' 39.86092" N<br>131° 49' 34.13773" W | 54° 26' 41" N<br>131° 49' 28" W       |
| 114   | 54° 28' 16.85662" N<br>131° 45' 26.13420" W | 54° 28' 18" N<br>131° 45' 20" W       |
| 115   | 54° 30' 30.84905" N<br>131° 38' 07.11233" W | 54° 30' 32" N<br>131° 38' 01" W       |
| 116   | 54° 29' 51.85295" N<br>131° 33' 54.10335" W | 54° 29' 53" N<br>131° 33' 48" W       |
| 117   | 54° 36' 51.82355" N<br>131° 19' 28.01766" W | 54° 36' 53" N<br>131° 19' 22" W       |
| 118   | 54° 39' 07.81571" N<br>131° 16' 22.99735" W | 54° 39' 09" N<br>131° 16' 17" W       |
| 119   | 54° 40' 50.81106" N<br>131° 13' 59.98498" W | 54° 40' 52" N<br>131° 13' 54" W       |
| 120   | 54° 42' 09.80752" N<br>131° 13' 05.97986" W | 54° 42' 11" N<br>131° 13' 00" W       |
| 121   | 54° 46' 14.80433" N<br>131° 04' 48.99138" W | 54° 46' 16" N<br>131° 04' 43" W       |
| 122   | 54° 45' 37.80382" N<br>131° 03' 11.95175" W | 54° 45' 39" N<br>131° 03' 06" W       |
| 123   | 54° 44' 10.80474" N<br>130° 59' 49.93814" W | 54° 44' 12" N<br>130° 59' 44" W       |
| 124   | 54° 43' 44.80559" N<br>130° 59' 00.93877" W | 54° 43' 46" N<br>130° 58' 55" W       |
| 125   | 54° 42' 58.80762" N<br>130° 57' 46.94054" W | 54° 43' 00" N<br>130° 57' 41" W       |
| 126   | 54° 42' 32.80907" N<br>130° 57' 14.94187" W | 54° 42' 34" N<br>130° 57' 09" W       |
| 127   | 54° 42' 25.80968" N<br>130° 56' 23.94262" W | 54° 42' 27" N<br>130° 56' 18" W       |
| 128   | 54° 41' 24.81479" N<br>130° 53' 44.94829" W | 54° 41' 26" N<br>130° 53' 39" W       |
| 129   | 54° 41' 19.81536" N<br>130° 53' 23.94902" W | 54° 41' 21" N<br>130° 53' 18" W       |
| 130   | 54° 41' 03.81163" N<br>130° 49' 22.95120" W | 54° 41' 05" N<br>130° 49' 17" W       |
| 131   | 54° 41' 04.81024" N<br>130° 48' 36.95119" W | 54° 41' 06" N<br>130° 48' 31" W       |
| 132   | 54° 40' 44.80662" N<br>130° 45' 56.95168" W | 54° 40' 46" N<br>130° 45' 51" W       |
| 133   | 54° 40' 39.80532" N<br>130° 45' 04.95166" W | 54° 40' 41" N<br>130° 44' 59" W       |
| 134   | 54° 40' 40.80533" N<br>130° 44' 48.95272" W | 54° 40' 42" N<br>130° 44' 43" W       |
| 135   | 54° 40' 01.80779" N<br>130° 42' 27.95217" W | 54° 40' 03" N<br>130° 42' 22" W       |
| 136   | 54° 39' 46.80878" N<br>130° 41' 40.95525" W | 54° 39' 48" N<br>130° 41' 35" W       |
| 137   | 54° 39' 12.81146" N<br>130° 39' 23.97406" W | 54° 39' 14" N<br>130° 39' 18" W       |
| 138   | 54° 39' 52.80919" N<br>130° 39' 03.97516" W | 54° 39' 54" N<br>130° 38' 58" W       |
| 139   | 54° 41' 07.80468" N<br>130° 39' 03.97494" W | 54° 41' 09" N<br>130° 38' 58" W       |
| 140   | 54° 42' 20.80026" N<br>130° 38' 31.97688" W | 54° 42' 22" N<br>130° 38' 26" W       |
| 141   | 54° 42' 45.79868" N<br>130° 38' 11.97823" W | 54° 42' 47" N<br>130° 38' 06" W       |
| 142   | 54° 42' 56.79796" N<br>130° 38' 02.97881" W | 54° 42' 58" N<br>130° 37' 57" W       |
| 143   | 54° 42' 58.79783" N<br>130° 38' 00.97897" W | 54° 43' 00" N<br>130° 37' 55" W       |
| 144   | 54° 43' 13.79687" N<br>130° 37' 49.97971" W | 54° 43' 15" N<br>130° 37' 44" W       |
| 145   | 54° 43' 22.79629" N<br>130° 37' 44.98003" W | 54° 43' 24" N<br>130° 37' 39" W       |
| 146   | 54° 43' 28.94585" N<br>130° 37' 42.99020" W | 54° 43' 30.15" N<br>130° 37' 37.01" W |

For information regarding the Exclusive Economic Zone Limit see Federal Register Vol. 42, No. 44, March 07, 1977, Public Notice 526, or Vol. 60, No. 163, August 23, 1995, Public Notice 2237.  
NAD 83/WGS 84 coordinate values were transformed from NAD 27 using NADCON Ver. 2.10.

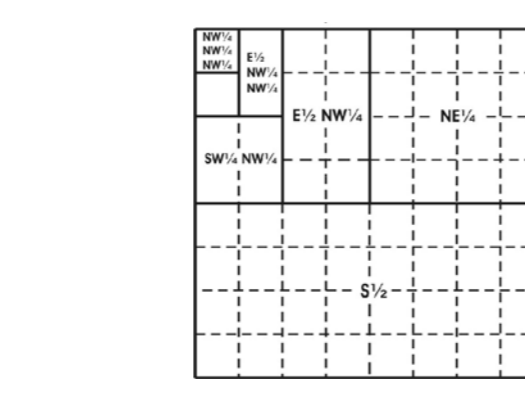
The boundaries of the regular blocks are 4,800 international meters on a side and contain 2,304 hectares. The regular boundaries are defined in terms of X and Y coordinates of the Universal Transverse Mercator Grid System based on the Geodetic Reference System (GRS) 1980 Ellipsoid.

Onshore planimetric base compilation is from Alaska Department of Natural Resources, Land Records Information Section: Alaska Coastline, 1:63,360, ed. 1.0 1998; with Rivers, and Bays added from 1:250,000 DNR coastline file. Onshore planimetric base for Canada is from NGA Global Shoreline Data: <http://www.nga.mil>.

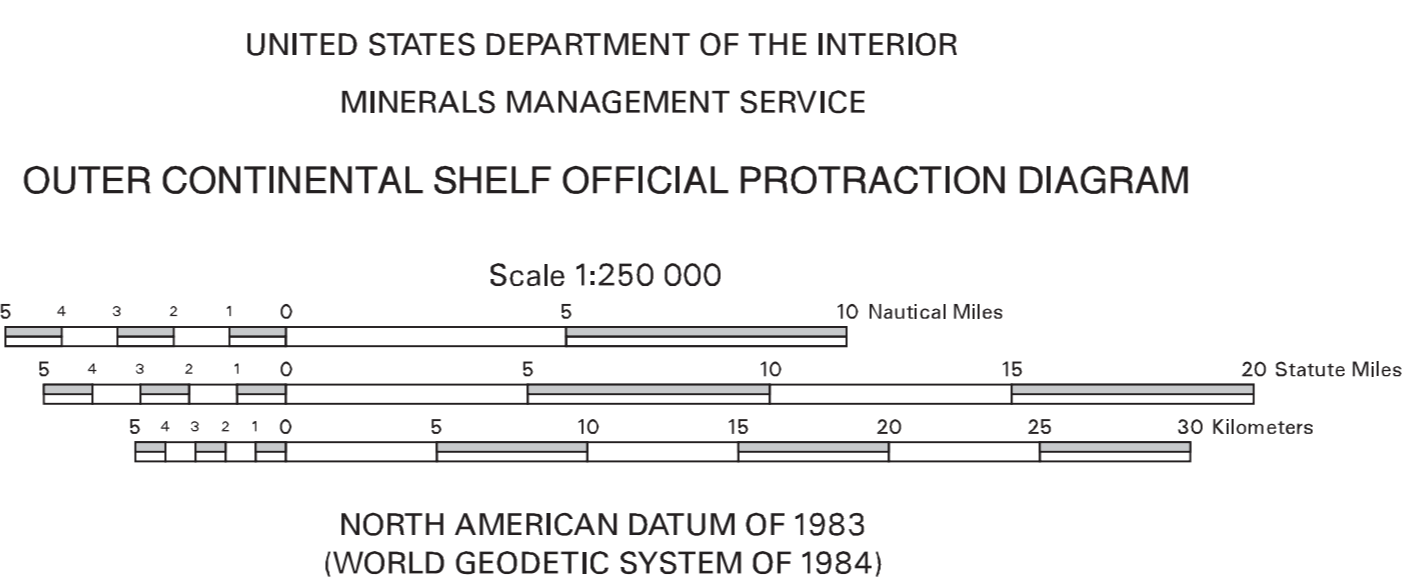
Areas and dimensions of the irregular blocks along the zone boundary are as indicated.

The Submerged Lands Act Boundary and Limit of "8(i) Zone" depicted hereon reflect the official Federal position for Submerged Lands Act and OCS Lands Act purposes. The areas of the fractional blocks abutting these lines have been determined and are as depicted on the Supplemental Official OCS Block Diagrams (SOBDs). Consult the SOBDs for official descriptions and approval dates.

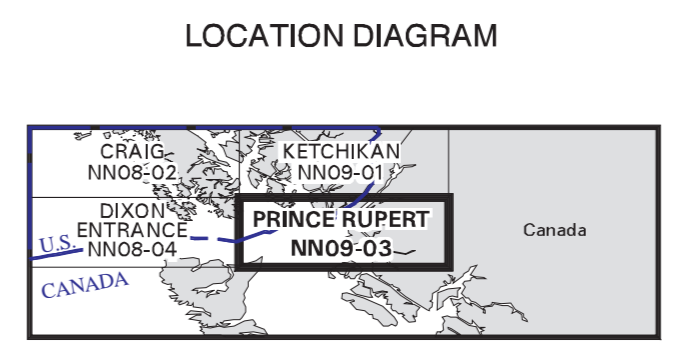
The areas of the fractional blocks abutting the Continental Shelf Boundary have been determined and are as depicted on the Supplemental Official OCS Block Diagrams (SOBDs). Consult the SOBDs for official descriptions and approval dates.



Copies of these diagrams and other information may be obtained at the appropriate MMS OCS Region or from <http://www.mms.gov/d/maps.htm>.



NORTH AMERICAN DATUM OF 1983  
(WORLD GEODETTIC SYSTEM OF 1984)



This diagram is prepared in accordance with 30 CFR 256.8  
For the Director  
*Isabel A. Hammel*  
Chief, Leasing Division, Mapping and Boundary Branch  
Denver, Colorado  
Date: 02-MAY-2006