




Areas for Zone Boundary Blocks

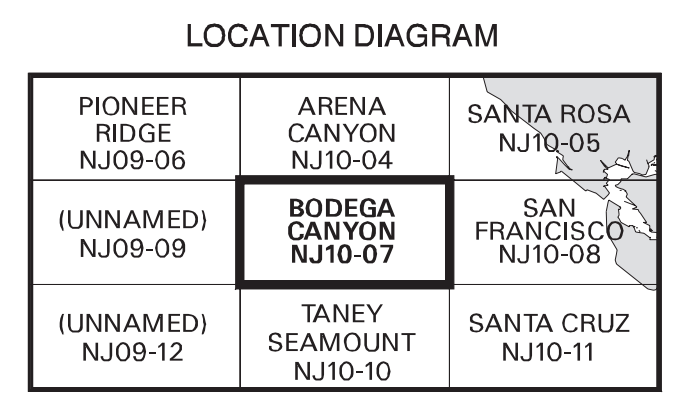
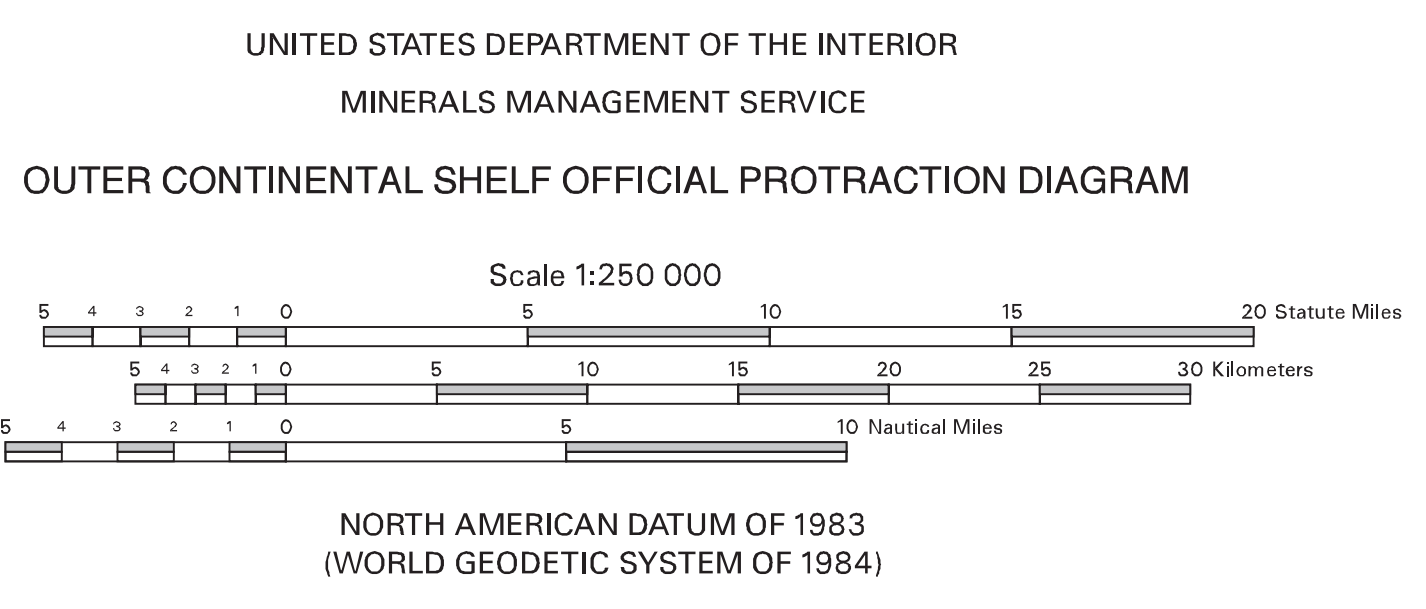
Block	Hectares
6002	2144.847342
6052	2219.036810
6101	4.630877
6102	2288.523470
6151	63.199909
6201	137.173456
6251	211.074943
6301	284.904329
6351	358.661572
6401	432.346629
6451	505.959458
6501	579.500016
6551	652.968261
6601	726.364150
6651	799.687642
6701	872.938694
6751	946.117263
6801	1019.223308
6851	1092.256786
6901	1165.217654
6951	1238.105870
7001	1310.921391
7051	1383.664177
7101	1456.334183



The boundaries of the regular blocks are 4,800 international meters on a side and contain 2,304 hectares. The regular boundaries are defined in terms of X and Y coordinates of the Universal Transverse Mercator Grid System based on the Geodetic Reference System (GRS) 1980 Ellipsoid.

The coordinate values appearing on this document were derived using NAD 83/WGS 84. Copies of these diagrams and other information may be obtained at the appropriate MMS OCS Region, Office of Program Services.

The grid distance of the irregular blocks along the zone boundary are defined in the Minerals Management Service Technical Information Management System.



This diagram is prepared in accordance with 30 CFR 256.8

For the Director

Selma Hymahala

Chief, Mapping and Boundary Branch
Denver, Colorado Date 13-MAR-97