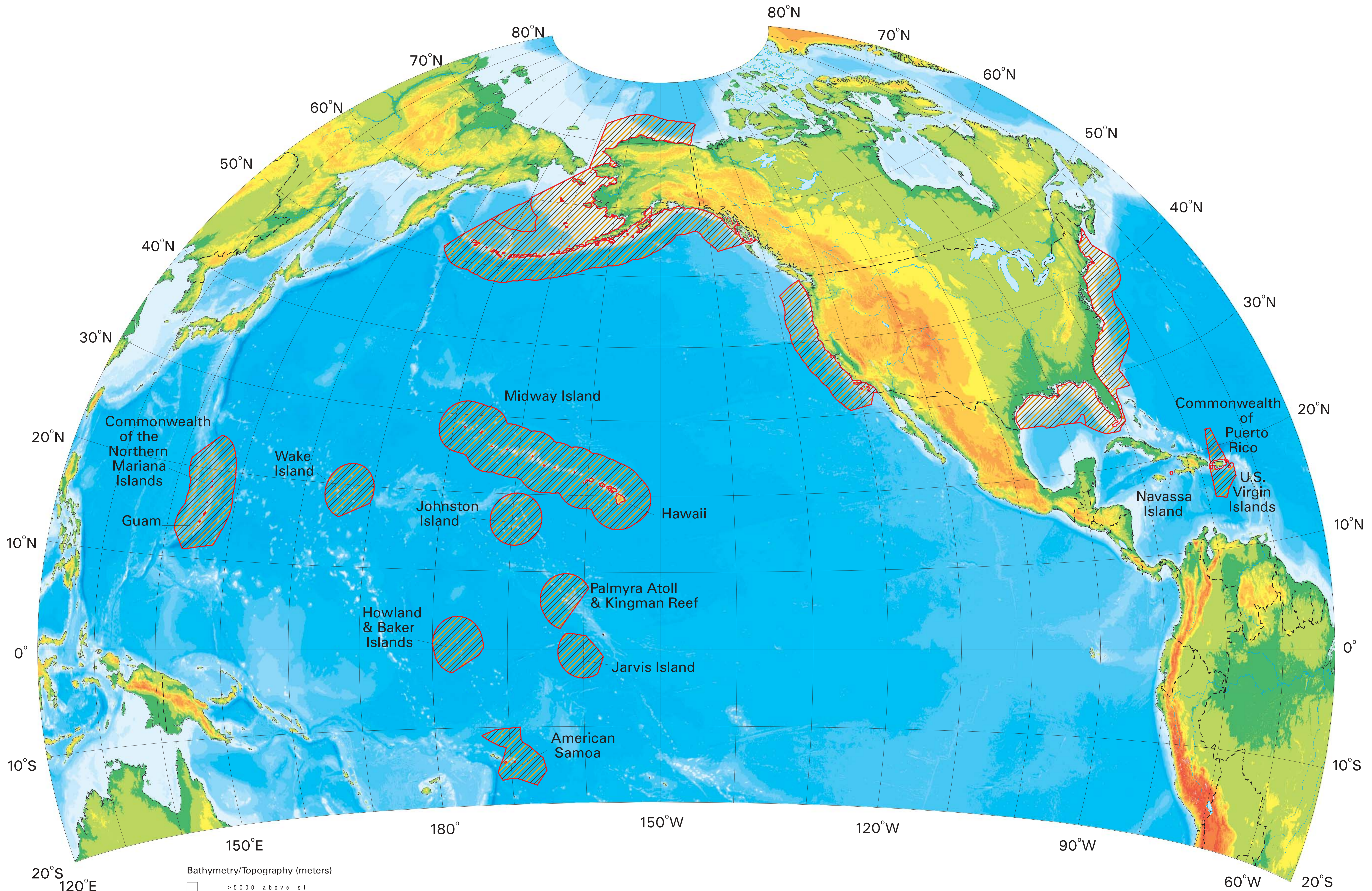
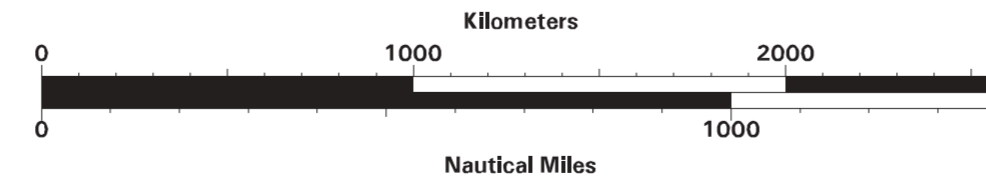
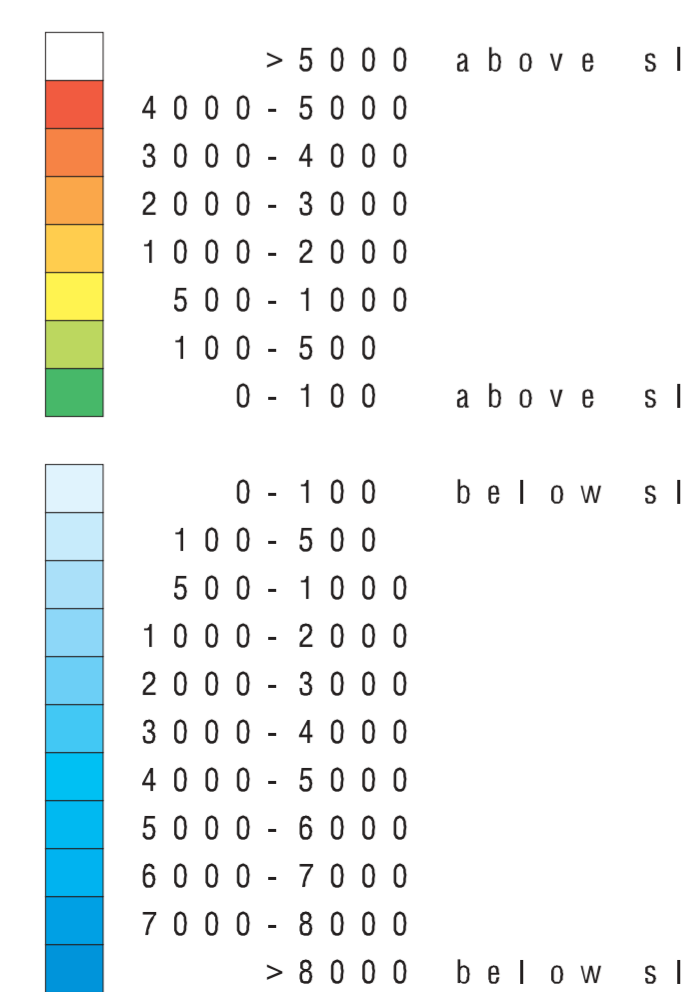


United States Continental Shelf Boundary (CSB) Areas



Bathymetry/Topography (meters)



Lambert-Azimuthal Equal Area Projection
North American Datum 1983

Bathy/Topo data from National Geophysical Data Center ETOP02 Global 2 Minute Elevations, September 2001
 Digital coastlines, rivers, lakes, and political boundaries from the Defence Mapping Agency, Digital Chart of the World 1:1,000,000
 Offshore treaty lines from U.S. State Department Public Notice 2237, as published in the Federal Register Vol. 60, No. 163, Wednesday, August 23, 1995 Page 43825 and following.
 200 nautical mile CSB boundaries are approximate, buffered in Arc/Info from Digital coastlines.
 Except for CONUS, the Virgin Islands, and small portions of Alaska; State/Territory Submerged Lands Act Boundaries are also approximate, buffered in Arc/Info from digital coastlines.
 International boundaries for Navassa Island (near Jamaica and Haiti) are not available from the State Department;