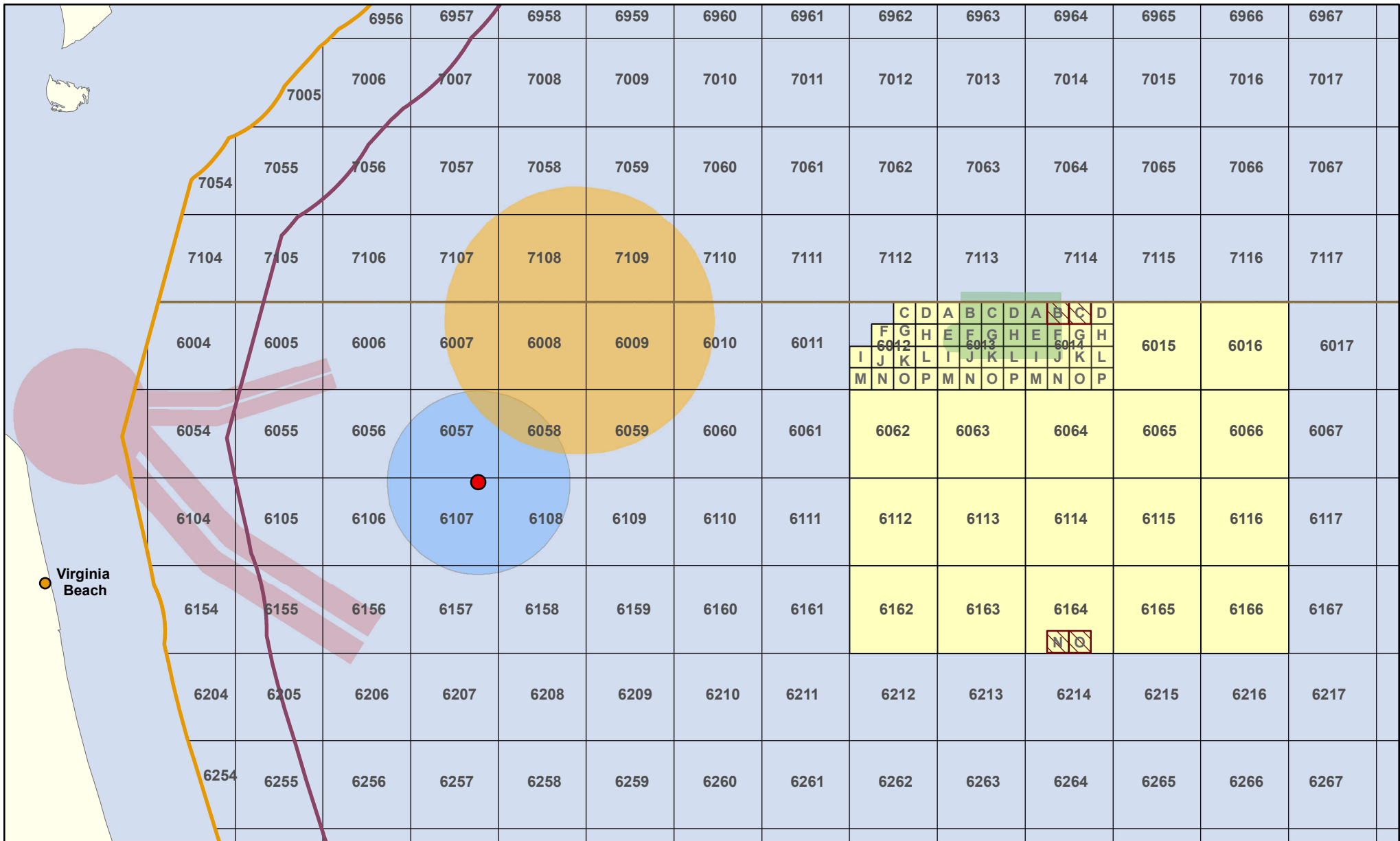

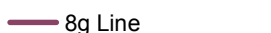




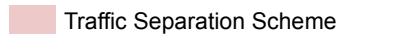






# BOEM Virginia Call for Information and Nominations Area



-  Fed/State Boundary
-  8g Line
-  Chesapeake Light House
-  Chesapeake Lt/Bcn 5km Zone
-  Fish Haven
-  Dredge Disposal Area
-  Traffic Separation Scheme
-  Proposed Research Sub-blocks
-  Virginia Call Area
-  OCS Lease Blocks
-  Official Protraction Diagram

